980/v.2/pt.1D Sec.1

PC80-2-1D
Part 2

SUBJECT REPORTS

American Indians, Eskimos, and Aleuts on Identified Reservations and in the Historic Areas of Oklahoma (Excluding Urbanized Areas)

S.S. REFERENCE

Section 1 of 2

NEWARK PUBLIC LIBRARY

APR 21 1986

U. S. GOVT. PUBS.
DEPOSITORY 376



Census of Population

U.S. Department of Commerce
BUREAU OF THE CENSUS

C 3.223/10:

1980
Census of Population

VOLUME 2
SUBJECT REPORTS

American Indians, Eskimos, and Aleuts on Identified Reservations and in the Historic Areas of Oklahoma (Excluding Urbanized Areas)

PC80-2-1D
Part 2

Section 1: Tables 1 – 29

Issued January 1986

U.S. Department of Commerce
Malcolm Baldrige, Secretary
Clarence J. Brown, Deputy Secretary
Sidney Jones, Under Secretary
for Economic Affairs

BUREAU OF THE CENSUS
John G. Keane, Director

BUREAU OF THE CENSUS
John G. Keane, Director
C. L. Kincannon, Deputy Director

POPULATION DIVISION
Roger A. Herriot, Chief

Acknowledgments

Many persons participated in the diverse activities of the 1980 census. These acknowledgments generally reflect staff during the post-census data publication process. The Bureau was guided by then Director, **Bruce Chapman**, and Deputy Director, **C.L. Kincannon**. Primary direction of the data publication program was performed by **William P. Butz**, Associate Director for Demographic Fields, assisted by **Peter A. Bounpane**, Assistant Director for Demographic Censuses, in conjunction with **Barbara A. Bailar**, Associate Director for Statistical Standards and Methodology, **Howard N. Hamilton**, Acting Associate Director for Information Technology, **James D. Lincoln**, then Associate Director for Administration, and **Stanley D. Moore**, Associate Director for Field Operations. The Director's staff was assisted by **Sherry L. Courtland**. Direction of the census enumeration and early processing activities was provided by **Vincent P. Barabba**, former Director; **Daniel B. Levine**, former Deputy Director; and **George E. Hall**, former Associate Director.

Responsibility for the overall planning, coordinating, processing, and publication of the 1980 census was in the Decennial Census Division under the direction of **Stanley D. Matchett**, Chief, assisted by **Rachel F. Brown** and **Roger O. Lepage**, Assistant Division Chiefs. The following Branch Chiefs were responsible for support services: **Donald R. Dalzell, Stephen E. Goldman, Judith A. McKay, Dennis W. Stoudt**, and **Richard R. Warren**. The systems design and computer programs necessary for this report were prepared by **Valerie Gregg, Caroline Magill, George McLaughlin**, and **William Peil**.

Responsibility for the overall planning, coordinating, processing, and publication of the 1980 census Supplementary Questionnaire Program for American Indians was in the Population Division under **Nampeo R. McKenney**, Assistant Division Chief for Ethnic and Racial Statistics Programs, and **Patricia A. Berman**, former Chief, Racial Statistics Branch, under the general direction of **Roger A. Herriot**, Chief, **Paula J. Schneider**, Program Director, and **Meyer Zitter**, former Division Chief. **Karen A. Crook** and **Edna L. Paisano**, Racial Statistics Branch, had major responsibility for the development and implementation of various phases of the Program. Responsibility for developing the housing portion of the 1980 census supplementary questionnaire content and processing specifications and designing the tabulations was in the Housing Division under the direction of **Arthur F. Young**, Chief, and under the supervision of **William A. Downs**, Chief, Decennial Planning and Data Services Branch, assisted by **Imelda M. Hall**. Important contributions were made by **Sharron S. Baucom** and **Cynthia M. Taeuber**, Population Division, and **Carmina F. Young**, Housing Division.

This report was planned and its content developed in the Population Division by **Karen A. Crook** and **Gloria J. Porter** under the direction of **Patricia A. Berman**, former Chief, Racial Statistics Branch. Important contributions were made by **Edna L. Paisano**. Contributions also were made by **June H. Cowles** and **Deborah L. Burgess**. The work was under the general direction of **Nampeo McKenney**, Assistant Division Chief for Ethnic and Racial Statistics Programs. **William A. Downs**, Chief, Decennial Planning and Data Services Branch, assisted by **Imelda M. Hall** and **Sherry Pollock**, in Housing Division were responsible for the material on housing. Important contributions for the material on the indicated fields of specialization were made by the following persons: Education Statistics, **Rosalind R. Bruno**; Migration Statistics, **Celia G. Boertlein** and **Kristin A. Hansen**; Health and Poverty Statistics, **John M. McNeil** and **Thomas Gelinne**; Labor Force Statistics, **Thomas S. Scopp, Thomas J. Palumbo, John A. Priebe, Paula L. Vines**, and **Delana F. Kametani**; and Income Statistics, **George F. Patterson**.

A number of American Indian and Alaska Native governments and organizations, Federal agencies, researchers, and advisors contributed to the development of the questionnaire and content of the report.

Administration support was provided by the Administrative Services Division, **Robert L. Kirkland**, Chief, and **William C. Fanning**, Assistant Chief.

Computer processing was performed in the Computer Operations Division, **C. Thomas DiNenna**, Chief, **James E. Steed, George M. Bowden**, and **Joseph J. Sferrella**, Assistant Chiefs.

Questionnaire processing procedures were developed in the Decennial Processing Staff by **James S. Working**, then Chief, assisted by **Isabelle McCants** and **Judy Dawson**. The clerical coding and conversion of the questionnaires were performed in the Data Preparation Division, **Don L. Adams**, Chief; Jeffersonville Processing Office, **Robert L. Kirkland**, then Processing Manager, assisted by **Judy Petty, Norris Barringer, Carolyn Roseman, Leorda Houston**, and **Lauralie Nelson**.

User services were provided by the Data User Services Division under the supervision of **Michael G. Garland**, Chief, **Marshall L. Turner, Jr.**, and **Paul T. Zeisset**, Assistant Chiefs.

Data collection activities were supervised in the Field Division by **Lawrence T. Love**, Chief, under the direction of **Richard Bless, Charles Hancock**, and **George T. Reiner**, Assistant Chiefs, with the assistance of the directors and assistant directors of the Bureau's regional offices.

Geographic programs and plans were developed in the Geography Division under **Robert W. Marx**, Division Chief, **Donald I. Hirschfeld** and **Alice Winterfeld**, Branch Chiefs.

Publications editing, design, composition, and printing procurement were performed by the staff of the Publications Services Division, **Raymond J. Keaski**, Chief; **Milton S. Andersen, Arlene C. Duckett**, and **Gerald A. Mann**, Branch Chiefs.

The Statistical Methods Division was largely responsible for weighting the supplementary questionnaire data, producing estimates of sampling error and quality control of the data coding operations. This work was supervised by **Charles D. Jones**, Chief, and **Susan M. Miskura**, former Assistant Division Chief. Important contributions were made by **Henry F. Woltman, Thomas W. Harahush, Richard A. Griffin, Michael L. Mersch, Robert G. Edson, Milton C. Fan**, and **Janet St. Clair**.

The system design, technical specifications and assembly were the responsibility of the Technical Services Division, **C. Thomas DiNenna**, Acting Chief, and **Robert J. Varson**, Branch Chief.

Many other persons participated in the various activities of the 1980 census. For a list of key personnel, refer to the *History of the 1980 Census of Population and Housing*, (PHC80-R2).

Library of Congress Cataloging in Publication Data

1980 census of population. Volume 2, Subject reports.
PC80-2-
Issued
1. United States—Census, 20th 1980. 2. United States—Population—Statistics. I. United States. Bureau of the Census. II. Title: Subject Reports.
HA215.A132 312'.0973 81-607939 AACR2

For sale by Superintendent of Documents, U.S. Government Printing Office, Washington, D.C. 20402. Postage stamps not acceptable; currency submitted at sender's risk. Remittances from foreign countries must be by international money order or by draft on a U.S. bank.

READEX MICROPRINT

Introduction

GENERAL III
RELATED SUPPLEMENTARY QUESTIONNAIRE MATERIALS III
SYMBOLS AND GEOGRAPHIC ABBREVIATIONS III
SUPPRESSION OF DATA FOR CONFIDENTIALITY IV

GENERAL

This report is part of the *Subject Reports* series and presents sample data from the 1980 Census Supplementary Questionnaire For American Indians (Reservations and Historic Areas of Oklahoma) for the United States, Census Regions, Standard Federal Administrative Regions, Divisions, selected States, Identified American Indian Reservations, the Identified Historic Areas of Oklahoma (excluding urbanized areas), and Tribal Governments and selected tribes in the Identified Historic Areas of Oklahoma (excluding urbanized areas).

The abbreviated identification for this report series is PC80-2 (i.e., Population Census, 1980—Volume 2) followed by a number and a letter representing the specific report.

A large portion of the information compiled from the 1980 Census of Population and Housing appears in Volume 1, *Characteristics of the Population*, and *Characteristics of Housing Units*, which focuses on data for the United States, States, standard metropolitan statistical areas (SMSA's), urbanized areas (UA's), counties, places, American Indian reservations, and other geographic areas. Results from the 1980 census also are provided on computer tape files in the form of summary tape files (STF's). The STF's have been designed to provide statistics with greater subject and/or geographic detail than is feasible to publish in printed reports. An extensive amount of data on American Indians, Eskimos, and Aleuts are published in the Volume 1 reports and included on the summary tape files. For a description of the 1980 census data products, see Appendix F, "Publication and Computer Tape Program."

Legal provision for the 1980 census, which was conducted as of April 1, 1980, was made in the Act of Congress of August 31, 1954 (Amended August 1957, December 1975, and October 1976), which codified Title 13, United States Code.

The 1980 Census Supplementary Questionnaire For American Indians (Reservations and Historic Areas of Oklahoma) was developed by the Bureau of the Census in conjunction with the Office of Management and Budget Task Force on Indian Census. In view of the unique living conditions present on many reservations and certain parts of Oklahoma, the 1980 Census Supplementary Questionnaire was designed to provide additional information on the American Indian, Eskimo, and Aleut populations beyond the statistics obtained from the regular 1980 census questionnaires. In April 1978, the Bureau tested the supplementary questionnaire on the Ute Mountain and Southern Ute Reservations in Colorado. The final content and procedures were determined after reviewing the results of this test and recommendations made by the American Indian and Alaska Native community and Federal agencies.

More detailed information on the technical and procedural matters covered in the text of this report can be obtained by writing to the Director, Bureau of the Census, Washington, D.C. 20233.

RELATED SUPPLEMENTARY QUESTIONNAIRE MATERIALS

Plans are to produce a Summary Tape File (STF) providing statistics similar to those published in this report for the American Indian, Eskimo, and Aleut populations. The STF will include greater subject and/or geographic detail than is feasible to provide in the printed report. In addition, plans are to provide a Public-Use Microdata file of the supplementary questionnaire information. The Public-Use Microdata sample is a computerized file containing most population and housing characteristics as shown on a sample of individual supplementary questionnaire records. The file will contain *no* names or addresses, and the geographic identification is sufficiently broad to protect confidentiality. The geography for this file includes total reservations, total Historic Areas of Oklahoma (excluding urbanized areas), and Arizona. Microdata files allow the user to prepare customized tabulations. The preparation of the STF and the Public-Use Microdata file is a cooperative effort of the Census Bureau and the Department of Health and Human Services.

SYMBOLS AND GEOGRAPHIC ABBREVIATIONS

The following symbols and geographic abbreviations may appear in the tables:

- A dash "—" represents zero or a percent which rounds to less than 0.1. Also, a dash "—" is used because the number of supplementary questionnaires for the reservations listed below was insufficient to produce reliable estimates.

Agua Caliente Reservation, Calif.
Hopland Rancheria, Calif.
Kootenai Reservation, Idaho
Mille Lacs Reservation, Minn.
Onondaga Reservation, N.Y.
San Manuel Reservation, Calif.
Skull Valley Reservation, Utah
Torres-Martinez Reservation, Calif.
Tuscarora Reservation, N.Y.
Woodfords Community, Calif.
Other reservation lands in Montana

- Three dots ". . ." mean not applicable, or that the data are being withheld to avoid disclosure of information for individuals. (For further information on disclosure, see the section below on "Suppression of Data for Confidentiality.")

SUPPRESSION OF DATA FOR CONFIDENTIALITY

To maintain the confidentiality promised respondents and required by law, the Bureau of the Census takes precautions that its published data do not disclose information about specific individuals and housing units. To accomplish this the Census Bureau suppresses data for characteristics which are based on a small number of persons and/or housing units in the geographic area. Under certain conditions, both primary and complementary suppression, as defined below, may take place.

The general rules of primary suppression of sample data are as follows: estimates of total population by race are never suppressed; other characteristics, including American Indian tribes, for persons are shown only if there are 30 or more American Indians or 30 or more American Indians, Eskimos, or Aleuts in the geographic area; estimates of total housing units, vacant housing units, year-round units and occupied housing units are never suppressed; characteristics of year-round housing units which are not classified by occupancy status are shown only when there are 10 or more year-round housing units in the geographic area; characteristics of families, households, or occupied housing units are shown only if there are at least 10 occupied housing units within the geographic area; and distributions of data for owners or renters are shown only where the number of owners is at least 10 and the number of renters is also at least 10. These primary suppression criteria are applied independently of one another. The comparable figures for complete count (100-percent) data are 15 or more persons and 5 or more housing units of the specified type.

Population and occupied housing unit characteristics cross-classified by race or tribe (of the householder and householder or spouse) are subject to an additional level of examination. This level requires the 30 person or 10 housing unit criterion be applied individually to each race category.

Finally, complementary suppression is applied to prevent the derivation of primary suppressed data by subtraction.

Population and housing unit counts are shown for the following reservations and rancherias; however, all characteristics for these areas have been suppressed because they have less than 30 American Indians, Eskimos, and Aleuts and less than 10 housing units with an American Indian, Eskimo, or Aleut householder.

Alturas Rancheria, Calif.
Benton Paiute Reservation, Calif.
Big Bend Rancheria, Calif.
Big Lagoon Rancheria, Calif.
Cabazon Reservation, Calif.
Cachil Dehe Rancheria, Calif.
Cedarville Rancheria, Calif.
Cortina Rancheria, Calif.
Coushatta Reservation, La.
Cuyapaipe Reservation, Calif.
Deer Creek Reservation, Minn.
Eastern Pequot Reservation, Conn.
Enterprise Rancheria, Calif.
Golden Hill Reservation, Conn.
Hassanamisco Reservation, Mass.
Jackson Rancheria, Calif.
La Posta Reservation, Calif.
Lookout Rancheria, Calif.
Manzanita Reservation, Calif.
Montgomery Creek Rancheria, Calif.
Ozette Reservation, Wash.
Resighini Rancheria, Calif.
Roaring Creek Rancheria, Calif.
Rumsey Rancheria, Calif.
Sac and Fox Reservation, Kans.-Nebr.
Santa Rosa Reservation, Calif.
Schaghticoke Reservation, Conn.
Sheep Ranch Rancheria, Calif.
Sherwood Valley Rancheria, Calif.
Summit Lake Reservation, Nev.
Tunica-Biloxi Reservation, La.
Western Pequot Reservation, Conn.
XL Ranch Reservation, Calif.

1980 Census of Population

American Indians, Eskimos, and Aleuts on Identified Reservations and in the Historic Areas of Oklahoma (Excluding Urbanized Areas)

PC80-2-1D
Part 2

Contents

MAP

Page

Identified Historic Areas of Oklahoma (Excluding Urbanized Areas): 1980 VIII

TABLE

1. Race and Sex of Persons in Households for Identified Reservations: 1980 1
2. Persons by Race and Sex for Identified Reservations by Census Regions, Divisions, and Selected States: 1980 10
3. Persons by Race and Sex for Identified Reservations by Standard Federal Administrative Regions: 1980 11
4. Age, Sex, and Tribal Enrollment Status by Tribe for American Indians for Identified Reservations: 1980 16
5. Age of American Indians, Eskimos, and Aleuts for Identified Reservations: 1980 32
6. Summary of Family Characteristics of American Indians, Eskimos, and Aleuts for Identified Reservations: 1980 41
7. Summary of Social Characteristics of American Indians, Eskimos, and Aleuts for Identified Reservations: 1980 50
8. Summary of Health Characteristics of American Indians, Eskimos, and Aleuts for Identified Reservations: 1980 59
9. Summary of Labor Force Characteristics in 1979 of American Indians, Eskimos, and Aleuts for Identified Reservations: 1980 68
10. Summary of Income and Poverty Characteristics in 1979 of American Indians, Eskimos, and Aleuts for Identified Reservations: 1980 77

TABLE

Page

11. Summary of Housing Characteristics for Housing Units With an American Indian, Eskimo, or Aleut Householder or Spouse for Identified Reservations: 1980 86
12. Race and Sex for Tribal Governments, Selected Tribes, and Counties in the Identified Historic Areas of Oklahoma (Excluding Urbanized Areas): 1980 95
13. American Indian Population by Sex, Age, and Tribal Enrollment Status for Tribal Governments, Selected Tribes, and Counties in the Historic Areas of Oklahoma (Excluding Urbanized Areas): 1980 99
14. Age of American Indians for Tribal Governments and Selected Tribes and American Indians, Eskimos, and Aleuts for Counties in the Historic Areas of Oklahoma (Excluding Urbanized Areas): 1980 103
15. Summary of Family Characteristics of American Indians for Tribal Governments and Selected Tribes and American Indians, Eskimos, and Aleuts for Counties in the Identified Historic Areas of Oklahoma (Excluding Urbanized Areas): 1980 107
16. Summary of Social Characteristics of American Indians for Tribal Governments and Selected Tribes and American Indians, Eskimos, and Aleuts for Counties in the Identified Historic Areas of Oklahoma (Excluding Urbanized Areas): 1980 111
17. Summary of Health Characteristics of American Indians for Tribal Governments and Selected Tribes and American Indians, Eskimos, and Aleuts for Counties in the Identified Historic Areas of Oklahoma (Excluding Urbanized Areas): 1980 115

TABLE		Page
18.	Summary of Labor Force Characteristics in 1979 of American Indians for Tribal Governments and Selected Tribes and American Indians, Eskimos, and Aleuts for Counties in the Identified Historic Areas of Oklahoma (Excluding Urbanized Areas): 1980	119
19.	Summary of Income and Poverty Characteristics in 1979 of American Indians for Tribal Governments and Selected Tribes and American Indians, Eskimos, and Aleuts for Counties in the Identified Historic Areas of Oklahoma (Excluding Urbanized Areas): 1980	123
20.	Summary of Housing Characteristics for Housing Units With an American Indian Householder or Spouse for Tribal Governments and Selected Tribes and American Indian, Eskimo, or Aleut Householder or Spouse for Counties in the Identified Historic Areas of Oklahoma (Excluding Urbanized Areas): 1980	127
21.	General Characteristics of American Indians, Eskimos, and Aleuts for Identified Reservations: 1980	131
22.	Household and Family Characteristics of American Indians, Eskimos, and Aleuts for Identified Reservations: 1980	170
23.	Educational Characteristics of American Indians, Eskimos, and Aleuts for Identified Reservations: 1980	209
24.	Family and Migration Characteristics of American Indians, Eskimos, and Aleuts for Identified Reservations: 1980	248
25.	Labor Force Characteristics of American Indians, Eskimos, and Aleuts 16 Years Old and Over for Identified Reservations: 1980	326
26.	Class of Worker and Industry Characteristics of American Indians, Eskimos, and Aleuts 16 Years Old and Over for Identified Reservations: 1980	404
27.	Occupation of American Indians, Eskimos, and Aleuts for Identified Reservations: 1980	482
28.	Income Characteristics in 1979 of American Indians, Eskimos, and Aleuts for Identified Reservations: 1980	521
29.	Poverty Characteristics in 1979 for American Indians, Eskimos, and Aleuts for Identified Reservations: 1980	560
30.	Health Characteristics and Benefits Received in 1979 for American Indians, Eskimos, and Aleuts for Identified Reservations: 1980	638
31.	Occupancy, Utilization, and Structural Characteristics of Housing Units With an American Indian, Eskimo, or Aleut Householder or Spouse for Identified Reservations: 1980	716
32.	Plumbing and Equipment Characteristics of Housing Units With an American Indian, Eskimo, or Aleut Householder or Spouse for Identified Reservations: 1980	794
33.	Selected Characteristics of Housing Units With an American Indian, Eskimo, or Aleut Householder or Spouse for Identified Reservations: 1980	872
34.	General Characteristics of American Indians for Tribal Governments and American Indians, Eskimos, and Aleuts for Counties in the Identified Historic Areas of Oklahoma (Excluding Urbanized Areas): 1980	950
35.	Household Type and Relationship for American Indians for Tribal Governments and American Indians, Eskimos, and Aleuts for Counties in the Identified Historic Areas of Oklahoma (Excluding Urbanized Areas): 1980	960
36.	Educational Characteristics of American Indians for Tribal Governments and American Indians, Eskimos, and Aleuts for Counties in the Identified Historic Areas of Oklahoma (Excluding Urbanized Areas): 1980	970
37.	Family Characteristics of American Indians for Tribal Governments and American Indians, Eskimos, and Aleuts for Counties in the Identified Historic Areas of Oklahoma (Excluding Urbanized Areas): 1980	980
38.	Labor Force Characteristics of American Indians for Tribal Governments and American Indians, Eskimos, and Aleuts for Counties in the Identified Historic Areas of Oklahoma (Excluding Urbanized Areas): 1980	1000
39.	Class of Worker and Industry Characteristics of American Indians for Tribal Governments and American Indians, Eskimos, and Aleuts for Counties in the Identified Historic Areas of Oklahoma (Excluding Urbanized Areas): 1980	1020
40.	Occupation of American Indians for Tribal Governments and American Indians, Eskimos, and Aleuts for Counties in the Identified Historic Areas of Oklahoma (Excluding Urbanized Areas): 1980	1040

TABLE		Page
41.	Income Characteristics in 1979 of American Indians for Tribal Governments and American Indians, Eskimos, and Aleuts for Counties in the Identified Historic Areas of Oklahoma (Excluding Urbanized Areas): 1980	1050
42.	Poverty Characteristics in 1979 of American Indians for Tribal Governments and American Indians, Eskimos, and Aleuts for Counties in the Identified Historic Areas of Oklahoma (Excluding Urbanized Areas): 1980	1060
43.	Health Characteristics and Benefits Received in 1979 of American Indians for Tribal Governments and American Indians, Eskimos, and Aleuts for Counties in the Identified Historic Areas of Oklahoma (Excluding Urbanized Areas): 1980	1080
44.	Occupancy, Utilization, and Structural Characteristics of Housing Units With an American Indian Householder or Spouse for Tribal Governments and American Indian, Eskimo, or Aleut Householder or Spouse for Counties in the Identified Historic Areas of Oklahoma (Excluding Urbanized Areas): 1980	1100
45.	Plumbing and Equipment Characteristics of Housing Units With an American Indian Householder or Spouse for Tribal Governments and American Indian, Eskimo, or Aleut Householder or Spouse for Counties in the Identified Historic Areas of Oklahoma (Excluding Urbanized Areas): 1980	1120
46.	Selected Characteristics of Housing Units With an American Indian Householder or Spouse for Tribal Governments and American Indian, Eskimo, or Aleut Householder or Spouse for Counties in the Identified Historic Areas of Oklahoma (Excluding Urbanized Areas): 1980	1140
A–1.	Race and Characteristics of American Indians, Eskimos, and Aleuts Before and After Allocation: 1980	1160
A–2.	Percent of Allocation of Population Characteristics for American Indians, Eskimos, and Aleuts: 1980	1163
A–3.	Characteristics of Housing Units With One or More American Indians, Eskimos, and Aleuts Before and After Allocation: 1980	1176
A–4.	Percent of Allocation of Housing Characteristics for Housing Units With an American Indian, Eskimo, or Aleut Householder or Spouse: 1980	1178

Identified Historic Areas of Oklahoma (Excluding Urbanized Areas): 1980

CORRECTION NOTE

Shown below are correction and/or explanatory statements for selected tables in this report.

Historic Areas of Oklahoma (Excluding Urbanized Areas)

Tables 12 - 20 and 34 - 46

In tables 12 through 20 and 34 through 46, data for persons reporting "Apache" tribe were included in both the Apache and Fort Sill Apache tribal governments in Caddo County. Data for persons reporting "Apache" should have been distributed between the two tribal governments for the tribal government tabulation.

The explanatory note below provides information on the universes for tables 12 through 20 and 34 through 46, which present data for total Historic Areas of Oklahoma (excluding urbanized areas), tribal governments, selected tribes, and counties.

The universes for person characteristics for tables 12 through 20 and 34 through 46, are as follows:

AREA	UNIVERSE
Total historic areas (excluding urbanized areas)	American Indian, Eskimo, and Aleut
Tribal governments	American Indian who reported specified tribe of government
Selected tribes	American Indian who reported specified tribe
Counties	American Indian, Eskimo, and Aleut

The universes for housing unit, household, and family characteristics for tables 15, 18, 19, 20, 35, 37, and 41 through 46 are given in the chart below.

Area	Universe		
	Families with one or more American Indian, Eskimo, or Aleut	American Indian, Eskimo, or Aleut householder or spouse	American Indian, Eskimo, or Aleut householder
Total historic areas, excluding urbanized areas	Families with at least one person who reported American Indian, Eskimo, or Aleut.	Householder or spouse is American Indian, Eskimo, or Aleut.	Householder is American Indian, Eskimo, or Aleut.
Tribal governments	Not applicable.	Householder is American Indian and reported specified tribe of government. OR Householder is non-Indian and has an American Indian spouse with specified tribe of government. OR Householder is American Indian with not reported tribe and has an American Indian spouse with specified tribe of government.	Householder is American Indian and reported specified tribe of government.

Selected tribes	Not applicable.	Householder is American Indian and reported specified tribe. OR Householder is non-Indian and has an American Indian spouse with specified tribe. OR Householder is American Indian with not reported tribe and has an American Indian spouse with specified tribe.	Householder is American Indian and reported specified tribe.
Counties	Families with at least one person who reported American Indian, Eskimo, or Aleut.	Householder or spouse is American Indian, Eskimo, or Aleut.	Householder is American Indian, Eskimo, or Aleut.

ADDITIONAL EXPLANATORY NOTES ABOUT THE DATA

LABOR FORCE STATUS IN 1979

Tables 9 and 18; the percents for "Paid job or in a business or farm" and "Traditional work" are based on persons 16 years and over.

HEALTH SERVICES RECEIVED DURING THE PAST MONTH AND BENEFITS RECEIVED IN 1979

Persons could report in more than one category in the questions on health services received during the past month and on benefits received in 1979. Therefore, for the "health care" and "benefits" items in tables 8, 10, 17, 19, 30, and 45, the sum of the detail may be greater than the totals. For example, persons reported receiving health care from both a "Doctor" and "Community Health Representative" were tabulated in both categories, "Doctor" and "Community Health Representative." Similarly, persons who reported receiving benefits from both "Medicaid or Medicare" and "Food Stamps" were tabulated in both categories "Medicaid or Medicare" and "Food Stamps."

TRADITIONAL OCCUPATIONS

Data in Tables 27 and 40 for traditional occupations also include tribal occupations.

HISTORIC AREAS OF OKLAHOMA (EXCLUDING URBANIZED AREAS) - SELECTED COUNTIES

Tables 34 through 46 show data for selected counties in the historic areas of Oklahoma (excluding urbanized areas). Counties shown are those entirely in the historic areas and with 1,000 or more American Indians, Eskimos, and Aleuts, and those partially in the historic areas and with 500 or more American Indians, Eskimos, and Aleuts. The following counties with less than the specified American Indian, Eskimos and Aleut population were inadvertantly included in the tables: Beckham, Canadian (excluding urbanized portion), Ellis, Kingfisher, and Logan (excluding urbanized portion).

COMPARABILITY OF DATA FROM THE SUPPLEMENTARY QUESTIONNAIRE WITH THE REGULAR SAMPLE QUESTIONNAIRE

As noted in the text, the data on American Indians, Eskimos, or Aleuts from the Supplementary Questionnaire Program may differ from comparable data from the regular (100-percent and sample) questionnaires. Sampling variability as well as nonsampling error account for the differences. A preliminary evaluation shows that for most subjects the supplementary questionnaire data are in relatively close agreement with comparable data from the regular sample questionnaire. However, some substantial differences are noted for a few items such as percent high school graduates, median family income, and median household income for some geographic areas.

The Census Bureau is continuing to evaluate the data on American Indians, Eskimos, and Aleuts from the two sources.

TABLE 1. RACE AND SEX OF PERSONS IN HOUSEHOLDS FOR IDENTIFIED RESERVATIONS: 1980

(INCLUDES POPULATION IN HOUSEHOLDS WITH ONE OR MORE AMERICAN INDIAN, ESKIMO, OR ALEUT PERSONS. DATA ARE ESTIMATES BASED ON A SAMPLE; SEE INTRODUCTION. FOR MEANING OF SYMBOLS, SEE INTRODUCTION. FOR DEFINITION OF TERMS, SEE APPENDIXES A AND B)

IDENTIFIED RESERVATIONS	ALL PERSONS IN HOUSEHOLDS			AMERICAN INDIAN, ESKIMO, AND ALEUT						ALL OTHER RACES		PERCENT DISTRIBUTION		
				TOTAL			AMERICAN INDIAN							
	BOTH SEXES	MALE	FEMALE	BOTH SEXES	MALE	FEMALE	BOTH SEXES	MALE	FEMALE	TOTAL	WHITE	ALL PERSONS IN HOUSEHOLDS	AMERICAN INDIAN, ESKIMO, OR ALEUT	ALL OTHER RACES
TOTAL PERSONS	352 347	173 370	178 977	336 384	165 370	171 014	336 280	165 302	170 979	15 963	13 932	100.0	95.5	4.5
ACOMA PUEBLO, N. MEX.	2 289	1 082	1 207	2 268	1 063	1 205	2 268	1 063	1 205	21	15	100.0	99.1	0.9
VALENCIA COUNTY (PT.)	2 289	1 082	1 207	2 268	1 063	1 205	2 268	1 063	1 205	21	15	100.0	99.1	0.9
AGUA CALIENTE RESERVATION, CALIF.	-	-	-	-	-	-	-	-	-	-	-	-	-	-
RIVERSIDE COUNTY (PT.)	-	-	-	-	-	-	-	-	-	-	-	-	-	-
ALABAMA-COUSHATTA RESERVATION, TEX.	501	250	251	498	248	251	498	248	251	3	3	100.0	99.5	0.5
POLK COUNTY (PT.)	501	250	251	498	248	251	498	248	251	3	3	100.0	99.5	0.5
ALAMO RESERVATION, N. MEX.	1 067	511	556	1 066	511	555	1 066	511	555	1	1	100.0	99.9	0.1
SOCORRO COUNTY (PT.)	1 067	511	556	1 066	511	555	1 066	511	555	1	1	100.0	99.9	0.1
ALLEGANY RESERVATION, N.Y.	1 169	565	604	920	453	467	920	453	467	249	247	100.0	78.7	21.3
CATTARAUGUS COUNTY (PT.)	1 169	565	604	920	453	467	920	453	467	249	247	100.0	78.7	21.3
ALTURAS RANCHERIA, CALIF.	7	...	...	7	...	...	7	...	...	-	-	100.0	100.0	-
MODOC COUNTY (PT.)	7	...	...	7	...	...	7	...	...	-	-	100.0	100.0	-
ANNETTE ISLANDS RESERVE, ALASKA.	1 031	550	481	958	510	448	949	503	445	73	73	100.0	92.9	7.1
PRINCE OF WALES-OUTER KETCHIKAN CENSUS AREA (PT.)	1 031	550	481	958	510	448	949	503	445	73	73	100.0	92.9	7.1
AUGUSTINE RESERVATION, CALIF.	-	-	-	-	-	-	-	-	-	-	-	-	-	-
RIVERSIDE COUNTY (PT.)	-	-	-	-	-	-	-	-	-	-	-	-	-	-
BAD RIVER RESERVATION, WIS.	746	372	374	699	352	347	699	352	347	47	42	100.0	93.7	6.3
ASHLAND COUNTY (PT.)	746	372	374	699	352	347	699	352	347	47	42	100.0	93.7	6.3
IRON COUNTY (PT.)	-	-	-	-	-	-	-	-	-	-	-	-	-	-
BARONA RANCHERIA, CALIF.	259	134	125	222	117	105	222	117	105	37	33	100.0	85.7	14.3
SAN DIEGO COUNTY (PT.)	259	134	125	222	117	105	222	117	105	37	33	100.0	85.7	14.3
BAY MILLS RESERVATION, MICH.	318	165	153	277	148	129	277	148	129	41	41	100.0	87.1	12.9
CHIPPEWA COUNTY (PT.)	318	165	153	277	148	129	277	148	129	41	41	100.0	87.1	12.9
BENTON PAIUTE RESERVATION, CALIF.	12	...	...	12	...	...	12	...	...	-	-	100.0	100.0	-
MONO COUNTY (PT.)	12	...	...	12	...	...	12	...	...	-	-	100.0	100.0	-
BERRY CREEK RANCHERIA, CALIF.	-	-	-	-	-	-	-	-	-	-	-	-	-	-
BUTTE COUNTY (PT.)	-	-	-	-	-	-	-	-	-	-	-	-	-	-
BIG BEND RANCHERIA, CALIF.	11	...	...	8	...	...	8	...	...	3	2	100.0	72.7	27.3
SHASTA COUNTY (PT.)	11	...	...	8	...	...	8	...	...	3	2	100.0	72.7	27.3
BIG CYPRESS RESERVATION, FLA.	357	177	180	350	170	180	350	170	180	7	4	100.0	98.2	1.8
HENDRY COUNTY (PT.)	357	177	180	350	170	180	350	170	180	7	4	100.0	98.2	1.8
BIG LAGOON RANCHERIA, CALIF.	11	...	...	8	...	...	8	...	...	3	3	100.0	72.7	27.3
HUMBOLDT COUNTY (PT.)	11	...	...	8	...	...	8	...	...	3	3	100.0	72.7	27.3
BIG PINE RANCHERIA, CALIF.	287	144	143	269	136	133	269	136	133	18	17	100.0	93.7	6.3
INYO COUNTY (PT.)	287	144	143	269	136	133	269	136	133	18	17	100.0	93.7	6.3
BISHOP RANCHERIA, CALIF.	847	419	428	782	390	392	782	390	392	65	56	100.0	92.3	7.7
INYO COUNTY (PT.)	847	419	428	782	390	392	782	390	392	65	56	100.0	92.3	7.7
BLACKFEET RESERVATION, MONT.	6 067	2 978	3 089	5 529	2 728	2 800	5 525	2 727	2 798	538	532	100.0	91.1	8.9
GLACIER COUNTY (PT.)	5 530	2 702	2 828	5 000	2 457	2 543	4 997	2 456	2 541	530	524	100.0	90.4	9.6
PONDERA COUNTY (PT.)	537	276	261	529	271	258	529	271	258	8	8	100.0	98.4	1.6
BOIS FORTE RESERVATION (NETT LAKE), MINN.	413	211	202	407	206	201	407	206	201	6	6	100.0	98.5	1.5
KOOCHICHING COUNTY (PT.)	62	34	28	62	34	28	62	34	28	-	-	100.0	100.0	-
ST. LOUIS COUNTY (PT.)	351	177	174	345	172	173	345	172	173	6	6	100.0	98.3	1.7
BRIDGEPORT COLONY, CALIF.	55	22	33	51	19	32	51	19	32	4	4	100.0	93.0	7.0
MONO COUNTY (PT.)	55	22	33	51	19	32	51	19	32	4	4	100.0	93.0	7.0
BRIGHTON RESERVATION, FLA.	334	165	169	330	163	167	330	163	167	4	3	100.0	98.7	1.3
GLADES COUNTY (PT.)	334	165	169	330	163	167	330	163	167	4	3	100.0	98.7	1.3
BURNS RESERVATION, OREG.	165	90	75	161	87	74	160	86	74	4	2	100.0	97.6	2.4
HARNEY COUNTY (PT.)	165	90	75	161	87	74	160	86	74	4	2	100.0	97.6	2.4
CABAZON RESERVATION, CALIF.	14	...	...	8	...	...	8	...	...	6	5	100.0	58.3	41.7
RIVERSIDE COUNTY (PT.)	14	...	...	8	...	...	8	...	...	6	5	100.0	58.3	41.7
CACHIL DEHE RANCHERIA, CALIF.	17	...	...	17	...	...	17	...	...	-	-	100.0	100.0	-
COLUSA COUNTY (PT.)	17	...	...	17	...	...	17	...	...	-	-	100.0	100.0	-
CAHUILLA RESERVATION, CALIF.	37	18	19	29	...	...	29	...	...	8	8	100.0	77.1	22.9
RIVERSIDE COUNTY (PT.)	37	18	19	29	...	...	29	...	...	8	8	100.0	77.1	22.9
CAMPO RESERVATION, CALIF.	96	44	52	84	37	46	84	37	46	12	8	100.0	87.2	12.8
SAN DIEGO COUNTY (PT.)	96	44	52	84	37	46	84	37	46	12	8	100.0	87.2	12.8
CAMP VERDE RESERVATION, ARIZ.	183	91	92	179	87	92	179	87	92	4	2	100.0	97.8	2.2
YAVAPAI COUNTY (PT.)	183	91	92	179	87	92	179	87	92	4	2	100.0	97.8	2.2
CANONCITO RESERVATION, N. MEX.	970	483	487	968	481	487	968	481	487	2	2	100.0	99.8	0.2
BERNALILLO COUNTY (PT.)	843	424	419	841	422	419	841	422	419	2	2	100.0	99.8	0.2
SANDOVAL COUNTY (PT.)	-	-	-	-	-	-	-	-	-	-	-	-	-	-
VALENCIA COUNTY (PT.)	127	59	68	127	59	68	127	59	68	-	-	100.0	100.0	-
CAPITAN GRANDE RESERVATION, CALIF.	-	-	-	-	-	-	-	-	-	-	-	-	-	-
SAN DIEGO COUNTY (PT.)	-	-	-	-	-	-	-	-	-	-	-	-	-	-
CARSON COLONY, NEV.	227	104	123	213	97	116	213	97	116	14	12	100.0	93.8	6.2
CARSON CITY (PT.)	227	104	123	213	97	116	213	97	116	14	12	100.0	93.8	6.2
CATAWBA RESERVATION, S.C.	993	511	482	993	511	482	993	511	482	-	-	100.0	100.0	-
YORK COUNTY (PT.)	993	511	482	993	511	482	993	511	482	-	-	100.0	100.0	-
CATTARAUGUS RESERVATION, N.Y.	1 960	953	1 007	1 844	890	954	1 844	890	954	116	112	100.0	94.1	5.9
CATTARAUGUS COUNTY (PT.)	352	164	188	344	160	184	344	160	184	8	8	100.0	97.7	2.3
CHAUTAUQUA COUNTY (PT.)	12	...	...	11	...	...	11	...	...	2	2	100.0	87.5	12.5
ERIE COUNTY (PT.)	1 596	783	813	1 490	726	766	1 490	726	764	106	102	100.0	93.4	6.6
CEDARVILLE RANCHERIA, CALIF.	6	...	...	6	...	...	6	...	...	-	-	100.0	100.0	-
MODOC COUNTY (PT.)	6	...	...	6	...	...	6	...	...	-	-	100.0	100.0	-
CHEHALIS RESERVATION, WASH.	225	112	113	200	96	104	200	96	104	25	24	100.0	88.9	11.1
GRAYS HARBOR COUNTY (PT.)	200	100	100	176	85	91	176	85	91	24	23	100.0	88.0	12.0
THURSTON COUNTY (PT.)	25	...	...	24	...	...	24	...	...	1	1	100.0	95.8	4.2
CHEMEHUEVI RESERVATION, CALIF.	29	...	...	19	...	...	19	...	...	10	10	100.0	66.7	33.3
SAN BERNARDINO COUNTY (PT.)	29	...	...	19	...	...	19	...	...	10	10	100.0	66.7	33.3
CHEYENNE RIVER RESERVATION, S. DAK.	1 578	817	761	1 520	782	738	1 520	782	738	58	55	100.0	96.3	3.7
DEWEY COUNTY (PT.)	784	413	371	742	388	354	742	388	354	42	41	100.0	94.6	5.4
ZIEBACH COUNTY (PT.)	794	404	390	778	395	383	778	395	383	16	15	100.0	98.0	2.0
CHITIMACHA RESERVATION, LA.	243	122	121	185	93	92	185	93	92	58	58	100.0	76.1	23.9
ST. MARY PARISH (PT.)	243	122	121	185	93	92	185	93	92	58	58	100.0	76.1	23.9
COCHITI PUEBLO, N. MEX.	623	290	333	617	290	327	616	289	327	6	3	100.0	99.1	0.9
SANDOVAL COUNTY (PT.)	623	290	333	617	290	327	616	289	327	6	3	100.0	99.1	0.9

TABLE 1. RACE AND SEX OF PERSONS IN HOUSEHOLDS FOR IDENTIFIED RESERVATIONS: 1980 - CON.

(INCLUDES POPULATION IN HOUSEHOLDS WITH ONE OR MORE AMERICAN INDIAN, ESKIMO, OR ALEUT PERSONS. DATA ARE ESTIMATES BASED ON A SAMPLE; SEE INTRODUCTION. FOR MEANING OF SYMBOLS, SEE INTRODUCTION. FOR DEFINITION OF TERMS, SEE APPENDIXES A AND B)

IDENTIFIED RESERVATIONS	ALL PERSONS IN HOUSEHOLDS			AMERICAN INDIAN, ESKIMO, AND ALEUT						ALL OTHER RACES		PERCENT DISTRIBUTION		
				TOTAL			AMERICAN INDIAN					ALL PERSONS IN HOUSEHOLDS	AMERICAN INDIAN, ESKIMO, OR ALEUT	ALL OTHER RACES
	BOTH SEXES	MALE	FEMALE	BOTH SEXES	MALE	FEMALE	BOTH SEXES	MALE	FEMALE	TOTAL	WHITE			
COCOPAH RESERVATION, ARIZ.	353	180	173	349	177	172	349	177	172	4	1	100.0	98.9	1.1
YUMA COUNTY (PT.)	353	180	173	349	177	172	349	177	172	4	1	100.0	98.9	1.1
COEUR D'ALENE RESERVATION, IDAHO	624	294	330	563	265	298	563	265	298	61	58	100.0	90.2	9.8
BENEWAH COUNTY (PT.)	461	217	244	416	198	218	416	198	218	45	43	100.0	90.3	9.7
KOOTENAI COUNTY (PT.)	163	77	86	147	67	80	147	67	80	16	15	100.0	89.9	10.1
COLD SPRINGS RANCHERIA, CALIF.	63	30	33	63	30	33	63	30	33	-	-	100.0	100.0	-
FRESNO COUNTY (PT.)	63	30	33	63	30	33	63	30	33	-	-	100.0	100.0	-
COLORADO RIVER RESERVATION, ARIZ.-CALIF.	2 197	1 106	1 091	1 967	987	981	1 967	987	981	230	128	100.0	89.5	10.5
ARIZONA	2 160	1 088	1 072	1 940	972	968	1 940	972	968	220	120	100.0	89.8	10.2
YUMA COUNTY (PT.)	2 160	1 088	1 072	1 940	972	968	1 940	972	968	220	120	100.0	89.8	10.2
CALIFORNIA	37	18	19	27	...	...	27	...	...	10	8	100.0	73.9	26.1
RIVERSIDE AND SAN BERNARDINO COUNTIES (PT.)	37	18	19	27	...	...	27	...	...	10	8	100.0	73.9	26.1
COLVILLE RESERVATION, WASH.	3 981	1 996	1 985	3 569	1 802	1 767	3 568	1 802	1 766	412	388	100.0	89.7	10.3
FERRY COUNTY (PT.)	1 034	526	508	901	471	430	901	471	430	133	129	100.0	87.1	12.9
OKANOGAN COUNTY (PT.)	2 947	1 470	1 477	2 668	1 331	1 337	2 667	1 331	1 336	279	259	100.0	90.5	9.5
CORTINA RANCHERIA, CALIF.	2	...	...	2	...	...	2	...	...	-	-	100.0	100.0	-
COLUSA COUNTY (PT.)	2	...	...	2	...	...	2	...	...	-	-	100.0	100.0	-
COUSHATTA RESERVATION, LA.	18	...	...	18	...	...	18	...	...	-	-	100.0	100.0	-
ALLEN PARISH (PT.)	18	...	...	18	...	...	18	...	...	-	-	100.0	100.0	-
COYOTE VALLEY RANCHERIA, CALIF.	-	-	-	-	-	-	-	-	-	-	-	-	-	-
MENDOCINO COUNTY (PT.)	-	-	-	-	-	-	-	-	-	-	-	-	-	-
CROW RESERVATION, MONT.	4 137	2 019	2 118	3 948	1 930	2 018	3 948	1 930	2 018	189	178	100.0	95.4	4.6
BIG HORN COUNTY (PT.)	4 012	1 953	2 059	3 835	1 869	1 966	3 835	1 869	1 966	177	166	100.0	95.6	4.4
YELLOWSTONE COUNTY (PT.)	125	66	59	113	61	52	113	61	52	12	12	100.0	90.5	9.5
CROW CREEK RESERVATION, S. DAK.	1 543	775	768	1 486	735	751	1 486	735	751	57	52	100.0	96.3	3.7
BUFFALO COUNTY (PT.)	1 305	662	643	1 256	634	622	1 254	626	628	49	49	100.0	96.2	3.8
HUGHES COUNTY (PT.)	171	82	89	167	80	87	167	80	87	4	3	100.0	97.7	2.3
HYDE COUNTY (PT.)	67	31	36	63	27	36	63	27	36	4	-	100.0	94.0	6.0
CUYAPAIPE RESERVATION, CALIF.	2	...	...	2	...	...	2	...	...	-	-	100.0	100.0	-
SAN DIEGO COUNTY (PT.)	2	...	...	2	...	...	2	...	...	-	-	100.0	100.0	-
DEER CREEK RESERVATION, MINN.	5	...	...	4	...	...	4	...	...	1	1	100.0	80.0	20.0
ITASCA COUNTY (PT.)	5	...	...	4	...	...	4	...	...	1	1	100.0	80.0	20.0
DRESSLERVILLE COLONY, NEV.	127	62	65	126	62	64	126	62	64	1	1	100.0	98.9	1.1
DOUGLAS COUNTY (PT.)	127	62	65	126	62	64	126	62	64	1	1	100.0	98.9	1.1
DRY CREEK RANCHERIA, CALIF.	46	23	23	43	20	23	43	20	23	3	-	100.0	93.5	6.5
SONOMA COUNTY (PT.)	46	23	23	43	20	23	43	20	23	3	-	100.0	93.5	6.5
DUCK VALLEY RESERVATION, IDAHO-NEV	955	478	477	933	470	463	933	470	463	22	18	100.0	97.7	2.3
IDAHO	191	95	96	190	95	95	190	95	95	1	1	100.0	99.4	0.6
OWYHEE COUNTY (PT.)	191	95	96	190	95	95	190	95	95	1	1	100.0	99.4	0.6
NEVADA	764	383	381	743	375	368	743	375	368	21	16	100.0	97.3	2.7
ELKO COUNTY (PT.)	764	383	381	743	375	368	743	375	368	21	16	100.0	97.3	2.7
DUCKWATER RESERVATION, NEV.	104	50	54	103	50	53	103	50	53	1	1	100.0	99.0	1.0
NYE COUNTY (PT.)	104	50	54	103	50	53	103	50	53	1	1	100.0	99.0	1.0
EASTERN CHEROKEE RESERVATION, N.C.	5 265	2 583	2 682	4 822	2 396	2 426	4 822	2 396	2 426	443	437	100.0	91.6	8.4
CHEROKEE COUNTY (PT.)	120	50	70	76	27	49	76	27	49	44	44	100.0	63.2	36.8
GRAHAM COUNTY (PT.)	373	189	184	346	174	172	346	174	172	27	26	100.0	92.8	7.2
HAYWOOD COUNTY (PT.)	-	-	-	-	-	-	-	-	-	-	-	-	-	-
JACKSON COUNTY (PT.)	2 283	1 134	1 149	2 125	1 070	1 055	2 125	1 070	1 055	158	154	100.0	93.1	6.9
SWAIN COUNTY (PT.)	2 489	1 209	1 280	2 275	1 124	1 151	2 275	1 124	1 151	214	213	100.0	91.4	8.6
EASTERN PEQUOT RESERVATION, CONN.	20	...	...	18	...	...	18	...	...	3	3	100.0	87.5	12.5
NEW LONDON COUNTY (PT.)	20	...	...	18	...	...	18	...	...	3	3	100.0	87.5	12.5
ELY COLONY, NEV.	74	37	37	63	31	32	63	31	32	11	4	100.0	84.7	15.3
WHITE PINE COUNTY (PT.)	74	37	37	63	31	32	63	31	32	11	4	100.0	84.7	15.3
ENTERPRISE RANCHERIA, CALIF.	16	...	...	16	...	...	16	...	...	-	-	100.0	100.0	-
BUTTE COUNTY (PT.)	16	...	...	16	...	...	16	...	...	-	-	100.0	100.0	-
FALLON COLONY, NEV.	46	23	23	46	23	23	46	23	23	-	-	100.0	100.0	-
CHURCHILL COUNTY (PT.)	46	23	23	46	23	23	46	23	23	-	-	100.0	100.0	-
FALLON RESERVATION, NEV.	269	133	136	258	123	135	258	123	135	11	11	100.0	95.9	4.1
CHURCHILL COUNTY (PT.)	269	133	136	258	123	135	258	123	135	11	11	100.0	95.9	4.1
FLANDREAU RESERVATION, S. DAK.	166	82	84	158	76	82	158	76	82	8	8	100.0	95.2	4.8
MOODY COUNTY (PT.)	166	82	84	158	76	82	158	76	82	8	8	100.0	95.2	4.8
FLATHEAD RESERVATION, MONT.	4 880	2 464	2 416	3 625	1 871	1 755	3 622	1 868	1 755	1 255	1 240	100.0	74.3	25.7
FLATHEAD COUNTY (PT.)	13	...	...	4	...	...	4	...	...	9	9	100.0	30.8	69.2
LAKE COUNTY (PT.)	4 048	2 037	2 011	2 977	1 527	1 450	2 975	1 525	1 450	1 071	1 059	100.0	73.5	26.5
MISSOULA COUNTY (PT.)	342	179	163	286	154	132	286	154	132	56	56	100.0	83.6	16.4
SANDERS COUNTY (PT.)	477	239	238	358	187	171	357	186	171	119	116	100.0	75.1	24.9
FOND DU LAC RESERVATION, MINN.	621	321	300	511	259	252	511	259	252	110	110	100.0	82.3	17.7
CARLTON COUNTY (PT.)	501	261	240	428	221	207	428	221	207	73	73	100.0	85.4	14.6
ST. LOUIS COUNTY (PT.)	120	60	60	83	38	45	83	38	45	37	37	100.0	69.2	30.8
FORT APACHE RESERVATION, ARIZ.	6 999	3 464	3 535	6 870	3 395	3 475	6 868	3 394	3 475	129	79	100.0	98.2	1.8
APACHE COUNTY (PT.)	115	59	56	109	58	51	109	58	51	6	-	100.0	94.4	5.6
GILA COUNTY (PT.)	1 225	560	665	1 224	560	664	1 223	559	664	1	1	100.0	99.9	0.1
NAVAJO COUNTY (PT.)	5 659	2 845	2 814	5 537	2 777	2 760	5 537	2 777	2 760	122	78	100.0	97.8	2.2
FORT BELKNAP RESERVATION, MONT.	1 961	1 006	955	1 876	972	904	1 873	970	903	85	85	100.0	95.7	4.3
BLAINE COUNTY (PT.)	1 772	907	865	1 717	886	831	1 714	884	830	55	55	100.0	96.9	3.1
PHILLIPS COUNTY (PT.)	189	99	90	159	86	73	159	86	73	30	30	100.0	84.1	15.9
FORT BERTHOLD RESERVATION, N. DAK.	2 771	1 372	1 399	2 615	1 291	1 324	2 615	1 291	1 324	156	151	100.0	94.4	5.6
DUNN COUNTY (PT.)	446	232	214	422	219	203	422	219	203	24	23	100.0	94.6	5.4
MCKENZIE COUNTY (PT.)	857	411	446	825	397	428	825	397	428	32	31	100.0	96.3	3.7
MCLEAN COUNTY (PT.)	457	224	233	434	215	219	434	215	219	23	20	100.0	95.0	5.0
MERCER COUNTY (PT.)	55	28	27	53	27	26	53	27	26	2	2	100.0	95.8	4.2
MOUNTRAIL COUNTY (PT.)	956	478	478	881	434	447	881	434	447	75	75	100.0	92.2	7.8
WARD COUNTY (PT.)	-	-	-	-	-	-	-	-	-	-	-	-	-	-

TABLE 1. RACE AND SEX OF PERSONS IN HOUSEHOLDS FOR IDENTIFIED RESERVATIONS: 1980 - CON.

(INCLUDES POPULATION IN HOUSEHOLDS WITH ONE OR MORE AMERICAN INDIAN, ESKIMO, OR ALEUT PERSONS. DATA ARE ESTIMATES BASED ON A SAMPLE; SEE INTRODUCTION. FOR MEANING OF SYMBOLS, SEE INTRODUCTION. FOR DEFINITION OF TERMS, SEE APPENDIXES A AND B)

IDENTIFIED RESERVATIONS	ALL PERSONS IN HOUSEHOLDS			AMERICAN INDIAN, ESKIMO, AND ALEUT						ALL OTHER RACES		PERCENT DISTRIBUTION		
				TOTAL			AMERICAN INDIAN							
	BOTH SEXES	MALE	FEMALE	BOTH SEXES	MALE	FEMALE	BOTH SEXES	MALE	FEMALE	TOTAL	WHITE	ALL PERSONS IN HOUSE-HOLDS	AMERICAN INDIAN, ESKIMO, OR ALEUT	ALL OTHER RACES
FORT BIDWELL RESERVATION, CALIF.	98	45	53	94	43	51	94	43	51	4	4	100.0	95.9	4.9
MODOC COUNTY (PT.)	98	45	53	94	43	51	94	43	51	4	4	100.0	95.5	4.9
FORT HALL RESERVATION, IDAHO	2 669	1 315	1 354	2 518	1 238	1 280	2 518	1 238	1 280	151	125	100.0	94.3	5.7
BANNOCK COUNTY (PT.)	733	365	368	685	346	339	685	346	339	48	46	100.0	93.5	6.5
BINGHAM COUNTY (PT.)	1 751	854	897	1 662	805	857	1 662	805	857	89	67	100.0	94.9	5.1
CARIBOU COUNTY (PT.)	-	-	-	-	-	-	-	-	-	-	-	-	-	-
POWER COUNTY (PT.)	185	95	90	171	87	84	171	87	84	14	12	100.0	92.3	7.7
FORT INDEPENDENCE RESERVATION, CALIF.	35	20	15	32	19	13	32	19	13	3	3	100.0	91.7	8.3
INYO COUNTY (PT.)	35	20	15	32	19	13	32	19	13	3	3	100.0	91.7	8.3
FORT MCDERMITT RESERVATION, NEV.-OREG.	469	238	231	467	237	230	467	237	230	2	2	100.0	99.5	0.5
NEVADA	469	238	231	467	237	230	467	237	230	2	2	100.0	99.5	0.5
HUMBOLDT COUNTY (PT.)	469	238	231	467	237	230	467	237	230	2	2	100.0	99.5	0.5
OREGON	-	-	-	-	-	-	-	-	-	-	-	-	-	-
MALHEUR COUNTY (PT.)	-	-	-	-	-	-	-	-	-	-	-	-	-	-
FORT MCDOWELL RESERVATION, ARIZ.	349	188	161	349	188	161	349	188	161	-	-	100.0	100.0	-
MARICOPA COUNTY (PT.)	349	188	161	349	188	161	349	188	161	-	-	100.0	100.0	-
FORT MOJAVE RESERVATION, ARIZ.-CALIF.-NEV.	134	64	70	128	59	69	128	59	69	6	6	100.0	95.5	4.5
ARIZONA	134	64	70	128	59	69	128	59	69	6	6	100.0	95.5	4.5
MOHAVE COUNTY (PT.)	134	64	70	128	59	69	128	59	69	6	6	100.0	95.5	4.5
CALIFORNIA	-	-	-	-	-	-	-	-	-	-	-	-	-	-
SAN BERNARDINO COUNTY (PT.)	-	-	-	-	-	-	-	-	-	-	-	-	-	-
NEVADA	-	-	-	-	-	-	-	-	-	-	-	-	-	-
CLARK COUNTY (PT.)	-	-	-	-	-	-	-	-	-	-	-	-	-	-
FORT PECK RESERVATION, MONT.	4 674	2 303	2 371	4 247	2 090	2 157	4 246	2 090	2 156	427	409	100.0	90.9	9.1
DANIELS COUNTY (PT.)	-	-	-	-	-	-	-	-	-	-	-	-	-	-
ROOSEVELT COUNTY (PT.)	4 153	2 033	2 120	3 769	1 844	1 925	3 768	1 844	1 923	384	366	100.0	90.8	9.2
SHERIDAN COUNTY (PT.)	-	-	-	-	-	-	-	-	-	-	-	-	-	-
VALLEY COUNTY (PT.)	521	270	251	478	246	232	478	246	232	43	43	100.0	91.7	8.3
FORT TOTTEN RESERVATION, N. DAK.	2 313	1 149	1 164	2 217	1 110	1 108	2 217	1 110	1 108	96	94	100.0	95.8	4.2
BENSON COUNTY (PT.)	2 304	1 145	1 159	2 208	1 105	1 103	2 208	1 105	1 103	96	94	100.0	95.8	4.2
EDDY COUNTY (PT.)	5	...	...	5	...	...	5	...	...	-	-	100.0	100.0	-
NELSON COUNTY (PT.)	-	-	-	-	-	-	-	-	-	-	-	-	-	-
RAMSEY COUNTY (PT.)	4	...	...	4	...	...	4	...	...	-	-	100.0	100.0	-
FORT YUMA RESERVATION, ARIZ.-CALIF.	1 239	607	632	1 106	530	576	1 103	529	574	133	42	100.0	89.3	10.7
ARIZONA	202	102	100	144	71	73	144	71	73	58	10	100.0	71.3	28.7
YUMA COUNTY (PT.)	202	102	100	144	71	73	144	71	73	58	10	100.0	71.3	28.7
CALIFORNIA	1 037	505	532	962	459	503	959	458	501	75	32	100.0	92.8	7.2
IMPERIAL COUNTY (PT.)	1 037	505	532	962	459	503	959	458	501	75	32	100.0	92.8	7.2
GILA BEND RESERVATION, ARIZ.	-	-	-	-	-	-	-	-	-	-	-	-	-	-
MARICOPA COUNTY (PT.)	-	-	-	-	-	-	-	-	-	-	-	-	-	-
GILA RIVER RESERVATION, ARIZ.	6 983	3 470	3 513	6 906	3 409	3 497	6 903	3 406	3 497	77	17	100.0	98.9	1.1
MARICOPA COUNTY (PT.)	2 035	1 011	1 024	2 028	1 004	1 024	2 028	1 004	1 024	7	3	100.0	99.6	0.4
PINAL COUNTY (PT.)	4 948	2 459	2 489	4 878	2 405	2 473	4 875	2 402	2 473	70	14	100.0	98.6	1.4
GOLDEN HILL RESERVATION, CONN.	3	...	...	3	...	...	3	...	...	-	-	100.0	100.0	-
FAIRFIELD COUNTY (PT.)	3	...	...	3	...	...	3	...	...	-	-	100.0	100.0	-
GOSHUTE RESERVATION, NEV.-UTAH	105	67	38	105	67	38	105	67	38	-	-	100.0	100.0	-
NEVADA	25	...	...	25	...	...	25	...	...	-	-	100.0	100.0	-
WHITE PINE COUNTY (PT.)	25	...	...	25	...	...	25	...	...	-	-	100.0	100.0	-
UTAH	80	51	29	80	51	29	80	51	29	-	-	100.0	100.0	-
JUAB AND TOOELE COUNTIES (PT.)	80	51	29	80	51	29	80	51	29	-	-	100.0	100.0	-
GRAND PORTAGE RESERVATION, MINN.	225	115	110	189	97	92	184	97	88	36	36	100.0	84.0	16.0
COOK COUNTY (PT.)	225	115	110	189	97	92	184	97	88	36	36	100.0	84.0	16.0
GRINDSTONE CREEK RANCHERIA, CALIF.	73	37	36	72	36	36	72	36	36	1	-	100.0	98.6	1.4
GLENN COUNTY (PT.)	73	37	36	72	36	36	72	36	36	1	-	100.0	98.6	1.4
HANNAHVILLE COMMUNITY, MICH.	209	114	95	204	114	90	204	114	90	5	5	100.0	97.6	2.4
MENOMINEE COUNTY (PT.)	209	114	95	204	114	90	204	114	90	5	5	100.0	97.6	2.4
HASSANAMISCO RESERVATION, MASS.	1	...	...	1	...	...	1	...	...	-	-	100.0	100.0	-
WORCESTER COUNTY (PT.)	1	...	...	1	...	...	1	...	...	-	-	100.0	100.0	-
HAVASUPAI RESERVATION, ARIZ.	267	135	132	267	135	132	267	135	132	-	-	100.0	100.0	-
COCONINO COUNTY (PT.)	267	135	132	267	135	132	267	135	132	-	-	100.0	100.0	-
HOH RESERVATION, WASH.	48	24	24	44	20	24	44	20	24	4	4	100.0	91.9	8.1
JEFFERSON COUNTY (PT.)	48	24	24	44	20	24	44	20	24	4	4	100.0	91.9	8.1
HOLLYWOOD RESERVATION, FLA.	456	212	244	416	194	222	416	194	222	40	37	100.0	91.2	8.8
BROWARD COUNTY (PT.)	456	212	244	416	194	222	416	194	222	40	37	100.0	91.2	8.8
HOOPA VALLEY RESERVATION, CALIF.	1 635	781	854	1 486	708	778	1 486	708	778	149	140	100.0	90.9	9.1
HUMBOLDT COUNTY (PT.)	1 635	781	854	1 486	708	778	1 486	708	778	149	140	100.0	90.9	9.1
HOOPA VALLEY EXTENSION RESERVATION, CALIF.	489	249	240	418	212	206	418	212	206	71	69	100.0	85.5	14.5
DEL NORTE COUNTY (PT.)	193	95	98	158	78	80	158	78	80	35	34	100.0	81.9	18.1
HUMBOLDT COUNTY (PT.)	296	154	142	260	134	126	260	134	126	36	35	100.0	87.8	12.2
HOPI RESERVATION, ARIZ.	6 624	3 226	3 398	6 592	3 207	3 385	6 592	3 207	3 385	32	18	100.0	99.5	0.5
COCONINO COUNTY (PT.)	1 285	638	647	1 284	637	647	1 284	637	647	1	1	100.0	99.9	0.1
NAVAJO COUNTY (PT.)	5 339	2 588	2 751	5 308	2 570	2 738	5 308	2 570	2 738	31	17	100.0	99.4	0.6
HOPLAND RANCHERIA, CALIF.	-	-	-	-	-	-	-	-	-	-	-	-	-	-
MENDOCINO COUNTY (PT.)	-	-	-	-	-	-	-	-	-	-	-	-	-	-
HUALAPAI RESERVATION, ARIZ.	817	417	400	810	414	396	810	414	396	7	4	100.0	99.1	0.9
COCONINO AND MOHAVE COUNTIES (PT.)	811	414	397	805	411	394	805	411	394	6	4	100.0	99.2	0.8
YAVAPAI COUNTY (PT.)	6	...	...	5	...	...	5	...	...	1	-	100.0	83.3	16.7
INAJA-COSMIT RESERVATION, CALIF.	-	-	-	-	-	-	-	-	-	-	-	-	-	-
SAN DIEGO COUNTY (PT.)	-	-	-	-	-	-	-	-	-	-	-	-	-	-
INDIAN TOWNSHIP RESERVATION, MAINE	364	192	172	328	176	152	328	176	152	36	36	100.0	90.1	9.9
WASHINGTON COUNTY (PT.)	364	192	172	328	176	152	328	176	152	36	36	100.0	90.1	9.9

TABLE 1. RACE AND SEX OF PERSONS IN HOUSEHOLDS FOR IDENTIFIED RESERVATIONS: 1980 - CON.

(INCLUDES POPULATION IN HOUSEHOLDS WITH ONE OR MORE AMERICAN INDIAN, ESKIMO, OR ALEUT PERSONS. DATA ARE ESTIMATES BASED ON A SAMPLE; SEE INTRODUCTION. FOR MEANING OF SYMBOLS, SEE INTRODUCTION. FOR DEFINITION OF TERMS, SEE APPENDIXES A AND B)

IDENTIFIED RESERVATIONS	ALL PERSONS IN HOUSEHOLDS			AMERICAN INDIAN, ESKIMO, AND ALEUT						ALL OTHER RACES		PERCENT DISTRIBUTION		
				TOTAL			AMERICAN INDIAN					ALL PERSONS IN HOUSE-HOLDS	AMERICAN INDIAN, ESKIMO, OR ALEUT	ALL OTHER RACES
	BOTH SEXES	MALE	FEMALE	BOTH SEXES	MALE	FEMALE	BOTH SEXES	MALE	FEMALE	TOTAL	WHITE			
IOWA RESERVATION, KANS.-NEBR	42	23	19	31	18	13	31	18	13	11	11	100.0	73.7	26.3
KANSAS	34	18	16	25	...	...	25	...	...	9	9	100.0	73.3	26.7
BROWN COUNTY (PT.)	34	18	16	25	...	...	25	...	...	9	9	100.0	73.3	26.7
DONIPHAN COUNTY (PT.)	-	-	-	-	-	-	-	-	-	-	-	-	-	-
NEBRASKA	8	...	...	6	...	...	6	...	...	2	2	100.0	75.0	25.0
RICHARDSON COUNTY (PT.)	8	...	...	6	...	...	6	...	...	2	2	100.0	75.0	25.0
ISABELLA RESERVATION, MICH.	625	300	325	509	237	272	509	237	272	116	107	100.0	81.4	18.6
ISABELLA COUNTY (PT.)	625	300	325	509	237	272	509	237	272	116	107	100.0	81.4	18.6
ISLETA PUEBLO, N. MEX.	2 397	1 178	1 219	2 289	1 124	1 165	2 289	1 124	1 165	108	48	100.0	95.5	4.5
BERNALILLO COUNTY (PT.)	1 843	910	953	1 786	870	916	1 786	870	916	77	29	100.0	95.9	4.1
TORRANCE COUNTY (PT.)	-	-	-	-	-	-	-	-	-	-	-	-	-	-
VALENCIA COUNTY (PT.)	534	268	266	503	254	249	503	254	249	31	18	100.0	94.2	5.8
JACKSON RANCHERIA, CALIF.	15	...	...	15	...	...	15	...	...	-	-	100.0	100.0	-
AMADOR COUNTY (PT.)	15	...	...	15	...	...	15	...	...	-	-	100.0	100.0	-
JEMEZ PUEBLO, N. MEX.	1 504	714	790	1 502	714	788	1 502	714	788	2	1	100.0	99.9	0.1
SANDOVAL COUNTY (PT.)	1 504	714	790	1 502	714	788	1 502	714	788	2	1	100.0	99.9	0.1
JICARILLA APACHE RESERVATION, N. MEX.	1 768	885	883	1 715	852	863	1 715	852	863	53	26	100.0	97.0	3.0
RIO ARRIBA AND SANDOVAL COUNTIES (PT.)	1 768	885	883	1 715	852	863	1 715	852	863	53	26	100.0	97.0	3.0
KAIBAB RESERVATION, ARIZ.	93	42	51	93	42	51	93	42	51	-	-	100.0	100.0	-
COCONINO COUNTY (PT.)	-	-	-	-	-	-	-	-	-	-	-	-	-	-
MOHAVE COUNTY (PT.)	93	42	51	93	42	51	93	42	51	-	-	100.0	100.0	-
KALISPEL RESERVATION, WASH.	106	60	46	99	54	45	99	54	45	7	7	100.0	93.4	6.6
PEND OREILLE COUNTY (PT.)	106	60	46	99	54	45	99	54	45	7	7	100.0	93.4	6.6
KICKAPOO RESERVATION, KANS	389	205	184	356	182	174	356	182	174	33	24	100.0	91.5	8.5
BROWN COUNTY (PT.)	389	205	184	356	182	174	356	182	174	33	24	100.0	91.5	8.5
KOOTENAI RESERVATION, IDAHO	-	-	-	-	-	-	-	-	-	-	-	-	-	-
BOUNDARY COUNTY (PT.)	-	-	-	-	-	-	-	-	-	-	-	-	-	-
LAC COURTE OREILLES RESERVATION, WIS.	1 212	594	618	1 143	560	583	1 145	560	585	67	64	100.0	94.5	5.5
SAWYER COUNTY (PT.)	1 212	594	618	1 143	560	583	1 145	560	585	67	64	100.0	94.5	5.5
LAC DU FLAMBEAU RESERVATION, WIS.	1 156	551	605	1 092	524	568	1 089	521	568	64	64	100.0	94.5	5.5
IRON COUNTY (PT.)	-	-	-	-	-	-	-	-	-	-	-	-	-	-
ONEIDA COUNTY (PT.)	-	-	-	-	-	-	-	-	-	-	-	-	-	-
VILAS COUNTY (PT.)	1 156	551	605	1 092	524	568	1 089	521	568	64	64	100.0	94.5	5.5
LAGUNA PUEBLO, N. MEX.	3 648	1 737	1 911	3 565	1 699	1 866	3 565	1 699	1 866	83	47	100.0	97.7	2.3
BERNALILLO AND VALENCIA COUNTIES (PT.)	3 648	1 737	1 911	3 565	1 699	1 866	3 565	1 699	1 866	83	47	100.0	97.7	2.3
SANDOVAL COUNTY (PT.)	-	-	-	-	-	-	-	-	-	-	-	-	-	-
LA JOLLA RESERVATION, CALIF.	147	75	72	140	71	69	140	71	69	7	5	100.0	95.3	4.7
SAN DIEGO COUNTY (PT.)	147	75	72	140	71	69	140	71	69	7	5	100.0	95.3	4.7
L'ANSE RESERVATION, MICH.	704	358	346	564	285	279	564	285	279	140	136	100.0	80.1	19.9
BARAGA COUNTY (PT.)	704	358	346	564	285	279	564	285	279	140	136	100.0	80.1	19.9
LA POSTA RESERVATION, CALIF.	1	...	...	1	...	...	1	...	...	-	-	100.0	100.0	-
SAN DIEGO COUNTY (PT.)	1	...	...	1	...	...	1	...	...	-	-	100.0	100.0	-
LAS VEGAS COLONY, NEV.	113	54	59	105	48	57	105	48	57	8	8	100.0	93.1	6.9
CLARK COUNTY (PT.)	113	54	59	105	48	57	105	48	57	8	8	100.0	93.1	6.9
LAYTONVILLE RANCHERIA, CALIF.	111	52	59	105	51	54	105	51	54	6	6	100.0	94.6	5.4
MENDOCINO COUNTY (PT.)	111	52	59	105	51	54	105	51	54	6	6	100.0	94.6	5.4
LEECH LAKE RESERVATION, MINN.	3 046	1 494	1 552	2 734	1 338	1 396	2 734	1 338	1 396	312	310	100.0	89.8	10.2
BELTRAMI COUNTY (PT.)	351	183	168	337	173	164	337	173	164	14	14	100.0	96.0	4.0
CASS AND HUBBARD COUNTIES (PT.)	1 915	917	998	1 690	813	877	1 690	813	877	225	223	100.0	88.3	11.7
ITASCA COUNTY (PT.)	780	394	386	707	352	355	707	352	355	73	73	100.0	90.6	9.4
LIKELY RANCHERIA, CALIF.	-	-	-	-	-	-	-	-	-	-	-	-	-	-
MODOC COUNTY (PT.)	-	-	-	-	-	-	-	-	-	-	-	-	-	-
LONE PINE RANCHERIA, CALIF.	200	91	109	172	73	99	172	73	99	28	26	100.0	86.0	14.0
INYO COUNTY (PT.)	200	91	109	172	73	99	172	73	99	28	26	100.0	86.0	14.0
LOOKOUT RANCHERIA, CALIF.	12	...	...	12	...	...	12	...	...	-	-	100.0	100.0	-
MODOC COUNTY (PT.)	12	...	...	12	...	...	12	...	...	-	-	100.0	100.0	-
LOS COYOTES RESERVATION, CALIF.	51	25	26	44	23	21	44	23	21	7	7	100.0	86.8	13.2
SAN DIEGO COUNTY (PT.)	51	25	26	44	23	21	44	23	21	7	7	100.0	86.8	13.2
LOVELOCK COLONY, NEV.	126	62	64	112	58	55	112	58	55	14	14	100.0	89.1	10.9
PERSHING COUNTY (PT.)	126	62	64	112	58	55	112	58	55	14	14	100.0	89.1	10.9
LOWER BRULE RESERVATION, S. DAK.	886	429	457	830	404	426	830	404	426	56	56	100.0	93.7	6.3
LYMAN COUNTY (PT.)	874	422	452	823	397	426	823	397	426	51	51	100.0	94.2	5.8
STANLEY COUNTY (PT.)	12	...	...	7	...	...	7	...	...	5	5	100.0	60.0	40.0
LOWER ELWAH RESERVATION, WASH.	50	23	27	47	23	24	47	23	24	3	3	100.0	94.0	6.0
CLALLAM COUNTY (PT.)	50	23	27	47	23	24	47	23	24	3	3	100.0	94.0	6.0
LOWER SIOUX COMMUNITY, MINN.	74	38	36	71	38	32	71	38	32	3	3	100.0	95.6	4.4
REDWOOD COUNTY (PT.)	74	38	36	71	38	32	71	38	32	3	3	100.0	95.6	4.4
LUMMI RESERVATION, WASH.	1 320	685	635	1 261	658	603	1 259	656	603	59	49	100.0	95.5	4.5
WHATCOM COUNTY (PT.)	1 320	685	635	1 261	658	603	1 259	656	603	59	49	100.0	95.5	4.5
MAKAH RESERVATION, WASH.	903	465	438	799	403	396	798	402	396	104	92	100.0	88.5	11.5
CLALLAM COUNTY (PT.)	903	465	438	799	403	396	798	402	396	104	92	100.0	88.5	11.5
MANCHESTER RANCHERIA, CALIF.	81	46	35	77	42	34	77	42	34	4	3	100.0	94.8	5.2
MENDOCINO COUNTY (PT.)	81	46	35	77	42	34	77	42	34	4	3	100.0	94.8	5.2
MANZANITA RESERVATION, CALIF.	14	...	...	13	...	...	13	...	...	1	1	100.0	92.3	7.7
SAN DIEGO COUNTY (PT.)	14	...	...	13	...	...	13	...	...	1	1	100.0	92.3	7.7
MARICOPA RESERVATION, ARIZ.	371	185	186	371	185	186	371	185	186	-	-	100.0	100.0	-
PINAL COUNTY (PT.)	371	185	186	371	185	186	371	185	186	-	-	100.0	100.0	-
MATTAPONI RESERVATION, VA.	68	34	34	60	29	31	60	29	31	8	8	100.0	88.2	11.8
KING WILLIAM COUNTY (PT.)	68	34	34	60	29	31	60	29	31	8	8	100.0	88.2	11.8
MENOMINEE RESERVATION, WIS.	2 477	1 239	1 238	2 378	1 184	1 194	2 377	1 183	1 194	99	94	100.0	96.0	4.0
MENOMINEE COUNTY (PT.)	2 477	1 239	1 238	2 378	1 184	1 194	2 377	1 183	1 194	99	94	100.0	96.0	4.0
MESA GRANDE RESERVATION, CALIF.	-	-	-	-	-	-	-	-	-	-	-	-	-	-
SAN DIEGO COUNTY (PT.)	-	-	-	-	-	-	-	-	-	-	-	-	-	-

TABLE 1. RACE AND SEX OF PERSONS IN HOUSEHOLDS FOR IDENTIFIED RESERVATIONS: 1980 - CON.

(INCLUDES POPULATION IN HOUSEHOLDS WITH ONE OR MORE AMERICAN INDIAN, ESKIMO, OR ALEUT PERSONS. DATA ARE ESTIMATES BASED ON A SAMPLE; SEE INTRODUCTION. FOR MEANING OF SYMBOLS, SEE INTRODUCTION. FOR DEFINITION OF TERMS, SEE APPENDIXES A AND B)

IDENTIFIED RESERVATIONS	ALL PERSONS IN HOUSEHOLDS			AMERICAN INDIAN, ESKIMO, AND ALEUT						ALL OTHER RACES		PERCENT DISTRIBUTION		
				TOTAL			AMERICAN INDIAN					ALL PERSONS IN HOUSEHOLDS	AMERICAN INDIAN, ESKIMO, OR ALEUT	ALL OTHER RACES
	BOTH SEXES	MALE	FEMALE	BOTH SEXES	MALE	FEMALE	BOTH SEXES	MALE	FEMALE	TOTAL	WHITE			
MESCALERO APACHE RESERVATION, N. MEX.	2 001	967	1 034	1 926	924	1 002	1 924	922	1 002	75	27	100.0	96.3	3.7
OTERO COUNTY (PT.)	2 001	967	1 034	1 926	924	1 002	1 924	922	1 002	75	27	100.0	96.3	3.7
MICCOSUKEE RESERVATION, FLA.	273	132	141	271	131	140	271	131	140	2	2	100.0	99.3	0.7
BROWARD COUNTY (PT.)	-	-	-	-	-	-	-	-	-	-	-	-	-	-
DADE COUNTY (PT.)	273	132	141	271	131	140	271	131	140	2	2	100.0	99.3	0.7
MIDDLETOWN RANCHERIA, CALIF.	40	22	18	38	22	16	38	22	16	2	2	100.0	95.0	5.0
LAKE COUNTY (PT.)	40	22	18	38	22	16	38	22	16	2	2	100.0	95.0	5.0
MILLE LACS RESERVATION, MINN.	-	-	-	-	-	-	-	-	-	-	-	-	-	-
AITKIN COUNTY (PT.)	-	-	-	-	-	-	-	-	-	-	-	-	-	-
KANABEC COUNTY (PT.)	-	-	-	-	-	-	-	-	-	-	-	-	-	-
MILLE LACS COUNTY (PT.)	-	-	-	-	-	-	-	-	-	-	-	-	-	-
PINE COUNTY (PT.)	-	-	-	-	-	-	-	-	-	-	-	-	-	-
MISSISSIPPI CHOCTAW RESERVATION	2 771	1 335	1 436	2 755	1 327	1 428	2 753	1 327	1 427	16	14	100.0	99.4	0.6
ATTALA COUNTY (PT.)	-	-	-	-	-	-	-	-	-	-	-	-	-	-
JONES COUNTY (PT.)	123	56	67	123	56	67	123	56	67	-	-	100.0	100.0	-
KEMPER COUNTY (PT.)	4	...	...	4	...	...	4	...	...	-	-	100.0	100.0	-
LEAKE COUNTY (PT.)	531	253	278	530	252	278	530	252	278	1	1	100.0	99.8	0.2
NESHOBA COUNTY (PT.)	1 767	861	906	1 753	855	898	1 752	855	896	14	12	100.0	99.2	0.8
NEWTON COUNTY (PT.)	346	163	183	344	162	183	344	162	183	2	2	100.0	99.5	0.5
NOAPA RIVER RESERVATION, NEV.	185	98	87	182	96	86	182	96	86	3	2	100.0	98.4	1.6
CLARK COUNTY (PT.)	185	98	87	182	96	86	182	96	86	3	2	100.0	98.4	1.6
MONTGOMERY CREEK RANCHERIA, CALIF.	1	...	...	1	...	...	1	...	...	-	-	100.0	100.0	-
SHASTA COUNTY (PT.)	1	...	...	1	...	...	1	...	...	-	-	100.0	100.0	-
MORONGO RESERVATION, CALIF.	364	187	177	313	164	149	313	164	149	51	45	100.0	86.0	14.0
RIVERSIDE COUNTY (PT.)	364	187	177	313	164	149	313	164	149	51	45	100.0	86.0	14.0
MUCKLESHOOT RESERVATION, WASH.	406	220	186	370	201	169	364	197	167	36	28	100.0	91.1	8.9
KING COUNTY (PT.)	406	220	186	370	201	169	364	197	167	36	28	100.0	91.1	8.9
PIERCE COUNTY (PT.)	-	-	-	-	-	-	-	-	-	-	-	-	-	-
NAMBE PUEBLO, N. MEX.	234	126	108	188	104	84	188	104	84	46	18	100.0	80.3	19.7
SANTA FE COUNTY (PT.)	234	126	108	188	104	84	188	104	84	46	18	100.0	80.3	19.7
NAVAJO RESERVATION, ARIZ.-N. MEX.- UTAH	105 108	51 073	54 035	104 517	50 708	53 809	104 509	50 700	53 809	591	411	100.0	99.4	0.6
ARIZONA	71 685	34 934	36 751	71 241	34 659	36 582	71 234	34 652	36 582	444	320	100.0	99.4	0.6
APACHE COUNTY (PT.)	38 315	18 619	19 696	38 036	18 457	19 599	38 049	18 450	19 599	259	187	100.0	99.3	0.7
COCONINO COUNTY (PT.)	15 316	7 401	7 915	15 208	7 336	7 872	15 208	7 336	7 872	108	85	100.0	99.3	0.7
NAVAJO COUNTY (PT.)	18 054	8 914	9 140	17 977	8 866	9 111	17 977	8 866	9 111	77	47	100.0	99.6	0.4
NEW MEXICO	28 859	13 879	14 980	28 722	13 794	14 928	28 721	13 793	14 928	137	81	100.0	99.5	0.5
MCKINLEY COUNTY (PT.)	9 624	4 654	4 968	9 570	4 627	4 943	9 570	4 627	4 943	54	24	100.0	99.4	0.6
SAN JUAN COUNTY (PT.)	19 235	9 225	10 012	19 152	9 167	9 985	19 151	9 166	9 985	83	56	100.0	99.6	0.4
UTAH	4 564	2 260	2 304	4 554	2 255	2 299	4 554	2 255	2 299	10	9	100.0	99.8	0.2
SAN JUAN COUNTY (PT.)	4 564	2 260	2 304	4 554	2 255	2 299	4 554	2 255	2 299	10	9	100.0	99.8	0.2
NEZ PERCE RESERVATION, IDAHO	1 707	842	865	1 500	736	764	1 499	735	764	207	190	100.0	87.8	12.2
CLEARWATER COUNTY (PT.)	167	88	79	117	59	58	117	59	58	50	44	100.0	70.1	29.9
IDAHO COUNTY (PT.)	178	81	97	148	70	78	148	70	78	30	30	100.0	82.9	17.1
LEWIS COUNTY (PT.)	245	117	128	211	100	111	210	99	111	34	33	100.0	86.1	13.9
NEZ PERCE COUNTY (PT.)	1 117	556	561	1 024	507	517	1 024	507	517	93	83	100.0	91.7	8.3
NISQUALLY RESERVATION, WASH.	45	23	22	43	22	21	43	22	21	2	1	100.0	94.9	5.1
PIERCE COUNTY (PT.)	-	-	-	-	-	-	-	-	-	-	-	-	-	-
THURSTON COUNTY (PT.)	45	23	22	43	22	21	43	22	21	2	1	100.0	94.9	5.1
NOOKSACK RESERVATION, WASH.	-	-	-	-	-	-	-	-	-	-	-	-	-	-
WHATCOM COUNTY (PT.)	-	-	-	-	-	-	-	-	-	-	-	-	-	-
NORTHERN CHEYENNE RESERVATION, MONT.	3 218	1 590	1 628	3 069	1 519	1 550	3 066	1 518	1 549	149	141	100.0	95.4	4.6
BIG HORN COUNTY (PT.)	890	434	456	823	398	425	822	397	425	67	66	100.0	92.5	7.5
ROSEBUD COUNTY (PT.)	2 328	1 156	1 172	2 246	1 121	1 125	2 245	1 121	1 124	82	77	100.0	96.5	3.5
OIL SPRINGS RESERVATION, N.Y.	-	-	-	-	-	-	-	-	-	-	-	-	-	-
ALLEGANY COUNTY (PT.)	-	-	-	-	-	-	-	-	-	-	-	-	-	-
CATTARAUGUS COUNTY (PT.)	-	-	-	-	-	-	-	-	-	-	-	-	-	-
OMAHA RESERVATION, IOWA-NEBR	1 292	627	665	1 241	602	639	1 241	602	639	51	51	100.0	96.1	3.9
IOWA	-	-	-	-	-	-	-	-	-	-	-	-	-	-
MONONA COUNTY (PT.)	-	-	-	-	-	-	-	-	-	-	-	-	-	-
NEBRASKA	1 292	627	665	1 241	602	639	1 241	602	639	51	51	100.0	96.1	3.9
BURT COUNTY (PT.)	8	...	...	8	...	...	8	...	...	-	-	100.0	100.0	-
CUMING COUNTY (PT.)	-	-	-	-	-	-	-	-	-	-	-	-	-	-
THURSTON COUNTY (PT.)	1 284	622	662	1 233	597	636	1 233	597	636	51	51	100.0	96.1	3.9
ONEIDA RESERVATION, WIS.	2 016	1 004	1 012	1 793	879	914	1 792	879	913	223	219	100.0	88.9	11.1
BROWN COUNTY (PT.)	811	420	391	715	371	344	715	371	344	96	95	100.0	88.2	11.8
OUTAGAMIE COUNTY (PT.)	1 205	583	622	1 078	508	570	1 077	508	569	127	124	100.0	89.5	10.5
ONONDAGA RESERVATION, N.Y.	-	-	-	-	-	-	-	-	-	-	-	-	-	-
ONONDAGA COUNTY (PT.)	-	-	-	-	-	-	-	-	-	-	-	-	-	-
ONTONAGON RESERVATION, MICH.	-	-	-	-	-	-	-	-	-	-	-	-	-	-
ONTONAGON COUNTY (PT.)	-	-	-	-	-	-	-	-	-	-	-	-	-	-
OSAGE RESERVATION, OKLA.	6 415	3 170	3 245	4 701	2 304	2 397	4 701	2 304	2 397	1 714	1 677	100.0	73.3	26.7
OSAGE COUNTY	6 415	3 170	3 245	4 701	2 304	2 397	4 701	2 304	2 397	1 714	1 677	100.0	73.3	26.7
OZETTE RESERVATION, WASH.	4	...	...	2	...	...	2	...	...	2	2	100.0	50.0	50.0
CLALLAM COUNTY (PT.)	4	...	...	2	...	...	2	...	...	2	2	100.0	50.0	50.0
PALA RESERVATION, CALIF.	495	233	262	433	205	228	433	205	228	62	36	100.0	87.5	12.5
SAN DIEGO COUNTY (PT.)	495	233	262	433	205	228	433	205	228	62	36	100.0	87.5	12.5
PAMUNKEY RESERVATION, VA.	52	20	32	45	20	25	45	20	25	7	7	100.0	86.5	13.5
KING WILLIAM COUNTY (PT.)	52	20	32	45	20	25	45	20	25	7	7	100.0	86.5	13.5
PAPAGO RESERVATION, ARIZ.	6 825	3 353	3 472	6 772	3 335	3 437	6 772	3 335	3 437	53	30	100.0	99.2	0.8
MARICOPA COUNTY (PT.)	124	57	67	124	57	67	124	57	67	-	-	100.0	100.0	-
PIMA COUNTY (PT.)	6 058	2 959	3 099	6 006	2 942	3 064	6 006	2 942	3 064	52	30	100.0	99.1	0.9
PINAL COUNTY (PT.)	643	337	306	642	336	306	642	336	306	1	-	100.0	99.8	0.2
PASCUA YAQUI RESERVATION, ARIZ.	561	268	293	548	260	288	548	260	288	13	8	100.0	97.6	2.4
PIMA COUNTY (PT.)	561	268	293	548	260	288	548	260	288	13	8	100.0	97.6	2.4

TABLE 1. RACE AND SEX OF PERSONS IN HOUSEHOLDS FOR IDENTIFIED RESERVATIONS: 1980 - CON.

(INCLUDES POPULATION IN HOUSEHOLDS WITH ONE OR MORE AMERICAN INDIAN, ESKIMO, OR ALEUT PERSONS. DATA ARE ESTIMATES BASED ON A SAMPLE; SEE INTRODUCTION. FOR MEANING OF SYMBOLS, SEE INTRODUCTION. FOR DEFINITION OF TERMS, SEE APPENDIXES A AND B)

IDENTIFIED RESERVATIONS	ALL PERSONS IN HOUSEHOLDS			AMERICAN INDIAN, ESKIMO, AND ALEUT						ALL OTHER RACES		PERCENT DISTRIBUTION		
				TOTAL			AMERICAN INDIAN							
	BOTH SEXES	MALE	FEMALE	BOTH SEXES	MALE	FEMALE	BOTH SEXES	MALE	FEMALE	TOTAL	WHITE	ALL PERSONS IN HOUSEHOLDS	AMERICAN INDIAN, ESKIMO, OR ALEUT	ALL OTHER RACES
PAUMA RESERVATION, CALIF.	89	40	49	83	35	48	83	35	48	6	4	100.0	93.1	6.9
SAN DIEGO COUNTY (PT.)	89	40	49	83	35	48	83	35	48	6	4	100.0	93.1	6.9
PAYSON COMMUNITY OF YAVAPAI-APACHE, ARIZ.	-	-	-	-	-	-	-	-	-	-	-	-	-	-
GILA COUNTY (PT.)	-	-	-	-	-	-	-	-	-	-	-	-	-	-
PECHANGA RESERVATION, CALIF.	128	64	64	116	58	58	116	58	58	12	7	100.0	90.5	9.5
RIVERSIDE COUNTY (PT.)	128	64	64	116	58	58	116	58	58	12	7	100.0	90.5	9.5
PENOBSCOT RESERVATION, MAINE	456	238	218	404	215	189	403	214	189	52	49	100.0	88.6	11.4
PENOBSCOT COUNTY (PT.)	456	238	218	404	215	189	403	214	189	52	49	100.0	88.6	11.4
PICURIS PUEBLO, N. MEX.	146	83	63	136	75	61	136	75	61	10	5	100.0	93.1	6.9
TAOS COUNTY (PT.)	146	83	63	136	75	61	136	75	61	10	5	100.0	93.1	6.9
PINE CREEK RESERVATION, MICH.	21	...	...	20	...	...	20	...	...	1	1	100.0	95.2	4.8
CALHOUN COUNTY (PT.)	21	...	...	20	...	...	20	...	...	1	1	100.0	95.2	4.8
PINE RIDGE RESERVATION, S. DAK.	12 094	6 060	6 034	11 868	5 945	5 923	11 867	5 945	5 922	226	190	100.0	98.1	1.9
JACKSON COUNTY (PT.)	1 412	705	707	1 372	676	696	1 372	676	696	40	30	100.0	97.2	2.8
SHANNON COUNTY (PT.)	10 682	5 355	5 327	10 496	5 269	5 227	10 495	5 269	5 226	186	160	100.0	98.3	1.7
PLEASANT POINT RESERVATION, MAINE	544	260	284	504	244	260	504	244	260	40	40	100.0	92.6	7.4
WASHINGTON COUNTY (PT.)	544	260	284	504	244	260	504	244	260	40	40	100.0	92.6	7.4
POJOAQUE PUEBLO, N. MEX.	112	52	60	98	47	51	98	47	51	14	-	100.0	87.1	12.9
SANTA FE COUNTY (PT.)	112	52	60	98	47	51	98	47	51	14	-	100.0	87.1	12.9
POOSPATUCK RESERVATION, N.Y.	116	55	61	94	39	55	94	39	55	22	1	100.0	81.0	19.0
SUFFOLK COUNTY (PT.)	116	55	61	94	39	55	94	39	55	22	1	100.0	81.0	19.0
PORT GAMBLE RESERVATION, WASH.	286	141	145	261	132	128	261	132	128	25	22	100.0	91.2	8.8
KITSAP COUNTY (PT.)	286	141	145	261	132	128	261	132	128	25	22	100.0	91.2	8.8
PORT MADISON RESERVATION, WASH.	206	105	101	150	84	66	150	84	66	56	51	100.0	72.8	27.2
KITSAP COUNTY (PT.)	206	105	101	150	84	66	150	84	66	56	51	100.0	72.8	27.2
POTAWATOMI RESERVATION, WIS.	223	123	100	219	121	98	219	121	98	4	4	100.0	98.2	1.8
FOREST COUNTY (PT.)	223	123	100	219	121	98	219	121	98	4	4	100.0	98.2	1.8
OCONTO COUNTY (PT.)	-	-	-	-	-	-	-	-	-	-	-	-	-	-
POTTAWATOMI RESERVATION, KANS.	370	184	186	331	160	171	331	160	171	39	36	100.0	89.5	10.5
JACKSON COUNTY (PT.)	370	184	186	331	160	171	331	160	171	39	36	100.0	89.5	10.5
PRAIRIE ISLAND COMMUNITY, MINN.	90	45	45	84	43	41	84	43	41	6	6	100.0	93.3	6.7
GOODHUE COUNTY (PT.)	90	45	45	84	43	41	84	43	41	6	6	100.0	93.3	6.7
PUYALLUP RESERVATION, WASH.	1 171	578	593	869	421	448	850	407	443	302	248	100.0	74.2	25.8
PIERCE COUNTY (PT.)	1 171	578	593	869	421	448	850	407	443	302	248	100.0	74.2	25.8
PYRAMID LAKE RESERVATION, NEV.	746	370	376	720	368	352	720	368	352	26	24	100.0	96.5	3.5
LYON COUNTY (PT.)	-	-	-	-	-	-	-	-	-	-	-	-	-	-
STOREY COUNTY (PT.)	-	-	-	-	-	-	-	-	-	-	-	-	-	-
WASHOE COUNTY (PT.)	746	370	376	720	368	352	720	368	352	26	24	100.0	96.5	3.5
QUILEUTE RESERVATION, WASH.	284	161	123	266	148	118	266	148	118	18	14	100.0	93.7	6.3
CLALLAM COUNTY (PT.)	284	161	123	266	148	118	266	148	118	18	14	100.0	93.7	6.3
QUINAULT RESERVATION, WASH.	997	524	473	944	501	442	944	501	442	53	47	100.0	94.7	5.3
GRAYS HARBOR COUNTY (PT.)	825	437	388	775	418	357	775	418	357	50	45	100.0	93.9	6.1
JEFFERSON COUNTY (PT.)	172	87	85	169	83	85	169	83	85	3	2	100.0	98.2	1.8
RAMAH COMMUNITY, N. MEX.	1 139	519	620	1 133	517	616	1 133	517	616	6	1	100.0	99.4	0.6
MCKINLEY COUNTY (PT.)	101	48	53	101	48	53	101	48	53	-	-	100.0	100.0	-
VALENCIA COUNTY (PT.)	1 038	471	567	1 032	468	563	1 032	468	563	6	1	100.0	99.4	0.6
RAMONA RESERVATION, CALIF.	-	-	-	-	-	-	-	-	-	-	-	-	-	-
RIVERSIDE COUNTY (PT.)	-	-	-	-	-	-	-	-	-	-	-	-	-	-
RED CLIFF RESERVATION, WIS.	638	333	305	589	319	270	589	319	270	49	49	100.0	92.3	7.7
BAYFIELD COUNTY (PT.)	638	333	305	589	319	270	589	319	270	49	49	100.0	92.3	7.7
RED LAKE RESERVATION, MINN.	2 875	1 454	1 421	2 826	1 436	1 390	2 826	1 436	1 390	49	49	100.0	98.3	1.7
BELTRAMI COUNTY (PT.)	2 810	1 420	1 390	2 762	1 404	1 358	2 762	1 404	1 358	48	48	100.0	98.3	1.7
CLEARWATER COUNTY (PT.)	65	33	32	64	32	32	64	32	32	1	1	100.0	98.3	1.7
KOOCHICHING COUNTY (PT.)	-	-	-	-	-	-	-	-	-	-	-	-	-	-
LAKE OF THE WOODS COUNTY (PT.)	-	-	-	-	-	-	-	-	-	-	-	-	-	-
MARSHALL COUNTY (PT.)	-	-	-	-	-	-	-	-	-	-	-	-	-	-
PENNINGTON COUNTY (PT.)	-	-	-	-	-	-	-	-	-	-	-	-	-	-
POLK COUNTY (PT.)	-	-	-	-	-	-	-	-	-	-	-	-	-	-
RED LAKE COUNTY (PT.)	-	-	-	-	-	-	-	-	-	-	-	-	-	-
ROSEAU COUNTY (PT.)	-	-	-	-	-	-	-	-	-	-	-	-	-	-
RENO-SPARKS COLONY, NEV.	461	221	240	454	217	237	454	217	237	7	4	100.0	98.4	1.6
WASHOE COUNTY (PT.)	461	221	240	454	217	237	454	217	237	7	4	100.0	98.4	1.6
RESIGHINI RANCHERIA, CALIF.	21	...	...	20	...	...	20	...	...	2	2	100.0	92.9	7.1
DEL NORTE COUNTY (PT.)	21	...	...	20	...	...	20	...	...	2	2	100.0	92.9	7.1
RINCON RESERVATION, CALIF.	330	158	172	297	142	155	297	142	155	33	23	100.0	90.0	10.0
SAN DIEGO COUNTY (PT.)	330	158	172	297	142	155	297	142	155	33	23	100.0	90.0	10.0
ROARING CREEK RANCHERIA, CALIF.	25	...	...	24	...	...	24	...	...	1	-	100.0	94.1	5.9
SHASTA COUNTY (PT.)	25	...	...	24	...	...	24	...	...	1	-	100.0	94.1	5.9
ROCKY BOY'S RESERVATION, MONT.	1 581	779	802	1 544	761	784	1 544	761	784	37	35	100.0	97.7	2.3
CHOUTEAU COUNTY (PT.)	132	63	69	129	60	69	129	60	69	3	3	100.0	97.7	2.3
HILL COUNTY (PT.)	1 449	716	733	1 415	701	715	1 415	701	715	34	32	100.0	97.7	2.3
ROSEBUD RESERVATION, S. DAK.	5 883	2 835	3 048	5 643	2 716	2 927	5 643	2 716	2 927	240	217	100.0	95.9	4.1
TODD COUNTY (PT.)	5 883	2 835	3 048	5 643	2 716	2 927	5 643	2 716	2 927	240	217	100.0	95.9	4.1
ROUND VALLEY RESERVATION, CALIF.	568	269	299	528	255	273	528	255	273	40	40	100.0	93.0	7.0
MENDOCINO COUNTY (PT.)	568	269	299	528	255	273	528	255	273	40	40	100.0	93.0	7.0
RUMSEY RANCHERIA, CALIF.	13	...	...	13	...	...	13	...	...	-	-	100.0	100.0	-
YOLO COUNTY (PT.)	13	...	...	13	...	...	13	...	...	-	-	100.0	100.0	-
SAC AND FOX RESERVATION, IOWA	502	251	251	490	246	244	490	246	244	12	12	100.0	97.7	2.3
TAMA COUNTY (PT.)	502	251	251	490	246	244	490	246	244	12	12	100.0	97.7	2.3
SAC AND FOX RESERVATION, KANS.-NEBR.	4	...	...	3	...	...	3	...	...	1	1	100.0	75.0	25.0
KANSAS	-	-	-	-	-	-	-	-	-	-	-	-	-	-
BROWN COUNTY (PT.)	-	-	-	-	-	-	-	-	-	-	-	-	-	-
NEBRASKA	4	...	...	3	...	...	3	...	...	1	1	100.0	75.0	25.0
RICHARDSON COUNTY (PT.)	4	...	...	3	...	...	3	...	...	1	1	100.0	75.0	25.0

TABLE 1. RACE AND SEX OF PERSONS IN HOUSEHOLDS FOR IDENTIFIED RESERVATIONS: 1980 — CON.

(INCLUDES POPULATION IN HOUSEHOLDS WITH ONE OR MORE AMERICAN INDIAN, ESKIMO, OR ALEUT PERSONS. DATA ARE ESTIMATES BASED ON A SAMPLE; SEE INTRODUCTION. FOR MEANING OF SYMBOLS, SEE INTRODUCTION. FOR DEFINITION OF TERMS, SEE APPENDIXES A AND B)

IDENTIFIED RESERVATIONS	ALL PERSONS IN HOUSEHOLDS			AMERICAN INDIAN, ESKIMO, AND ALEUT						ALL OTHER RACES		PERCENT DISTRIBUTION		
				TOTAL			AMERICAN INDIAN							
	BOTH SEXES	MALE	FEMALE	BOTH SEXES	MALE	FEMALE	BOTH SEXES	MALE	FEMALE	TOTAL	WHITE	ALL PERSONS IN HOUSEHOLDS	AMERICAN INDIAN, ESKIMO, OR ALEUT	ALL OTHER RACES
ST. CROIX RESERVATION, WIS.	419	210	209	409	209	200	409	209	200	10	10	100.0	97.5	2.5
BARRON COUNTY (PT.)	86	43	43	86	43	43	86	43	43	-	-	100.0	100.0	-
BURNETT COUNTY (PT.)	253	122	131	243	121	121	243	121	121	10	10	100.0	95.9	4.1
POLK COUNTY (PT.)	80	44	36	80	44	36	80	44	36	-	-	100.0	100.0	-
ST. REGIS MOHAWK RESERVATION, N.Y.	1 800	919	881	1 749	903	846	1 749	903	846	51	50	100.0	97.2	2.8
FRANKLIN COUNTY (PT.)	1 800	919	881	1 749	903	846	1 749	903	846	51	50	100.0	97.2	2.8
SALT RIVER RESERVATION, ARIZ.	2 671	1 334	1 337	2 604	1 280	1 324	2 604	1 280	1 324	67	33	100.0	97.5	2.5
MARICOPA COUNTY (PT.)	2 671	1 334	1 337	2 604	1 280	1 324	2 604	1 280	1 324	67	33	100.0	97.5	2.5
SAN CARLOS RESERVATION, ARIZ.	5 824	2 858	2 966	5 795	2 840	2 955	5 795	2 840	2 955	29	13	100.0	99.5	0.5
GILA COUNTY (PT.)	3 439	1 695	1 744	3 413	1 679	1 734	3 413	1 679	1 734	26	11	100.0	99.2	0.8
GRAHAM COUNTY (PT.)	2 385	1 162	1 223	2 382	1 160	1 222	2 382	1 160	1 222	3	2	100.0	99.9	0.1
PINAL COUNTY (PT.)	-	-	-	-	-	-	-	-	-	-	-	-	-	-
SANDIA PUEBLO, N. MEX.	246	120	126	227	108	119	227	108	119	19	14	100.0	92.3	7.7
BERNALILLO COUNTY (PT.)	-	-	-	-	-	-	-	-	-	-	-	-	-	-
SANDOVAL COUNTY (PT.)	246	120	126	227	108	119	227	108	119	19	14	100.0	92.3	7.7
SANDY LAKE RESERVATION, MINN.	-	-	-	-	-	-	-	-	-	-	-	-	-	-
AITKIN COUNTY (PT.)	-	-	-	-	-	-	-	-	-	-	-	-	-	-
SAN FELIPE PUEBLO, N. MEX.	1 798	873	925	1 792	872	920	1 792	872	920	6	4	100.0	99.7	0.3
SANDOVAL COUNTY (PT.)	1 798	873	925	1 792	872	920	1 792	872	920	6	4	100.0	99.7	0.3
SAN ILDEFONSO PUEBLO, N. MEX.	491	233	258	485	231	254	485	231	254	6	2	100.0	98.8	1.2
SANDOVAL COUNTY (PT.)	-	-	-	-	-	-	-	-	-	-	-	-	-	-
SANTA FE COUNTY (PT.)	491	233	258	485	231	254	485	231	254	6	2	100.0	98.8	1.2
SAN JUAN PUEBLO, N. MEX.	912	438	474	837	403	434	837	403	434	75	25	100.0	91.8	8.2
RIO ARRIBA COUNTY (PT.)	912	438	474	837	403	434	837	403	434	75	25	100.0	91.8	8.2
SAN MANUEL RESERVATION, CALIF.	-	-	-	-	-	-	-	-	-	-	-	-	-	-
SAN BERNARDINO COUNTY (PT.)	-	-	-	-	-	-	-	-	-	-	-	-	-	-
SAN PASQUAL RESERVATION, CALIF.	168	80	88	123	62	61	123	62	61	45	27	100.0	73.0	27.0
SAN DIEGO COUNTY (PT.)	168	80	88	123	62	61	123	62	61	45	27	100.0	73.0	27.0
SANTA ANA PUEBLO, N. MEX.	407	202	205	407	202	205	407	202	205	-	-	100.0	100.0	-
SANDOVAL COUNTY (PT.)	407	202	205	407	202	205	407	202	205	-	-	100.0	100.0	-
SANTA CLARA PUEBLO, N. MEX.	2 005	997	1 008	1 847	932	914	1 847	932	914	158	94	100.0	92.1	7.9
RIO ARRIBA COUNTY (PT.)	1 969	974	995	1 820	915	905	1 820	915	905	149	90	100.0	92.4	7.6
SANDOVAL COUNTY (PT.)	-	-	-	-	-	-	-	-	-	-	-	-	-	-
SANTA FE COUNTY (PT.)	36	23	13	27	...	...	27	...	...	9	4	100.0	73.7	26.3
SANTA ROSA RANCHERIA, CALIF.	133	79	54	122	68	54	122	68	54	11	1	100.0	91.8	8.2
KINGS COUNTY (PT.)	133	79	54	122	68	54	122	68	54	11	1	100.0	91.8	8.2
SANTA ROSA RESERVATION, CALIF.	12	...	...	12	...	...	12	...	...	-	-	100.0	100.0	-
RIVERSIDE COUNTY (PT.)	12	...	...	12	...	...	12	...	...	-	-	100.0	100.0	-
SANTA YNEZ RESERVATION, CALIF.	130	65	65	120	60	60	120	60	60	10	8	100.0	92.3	7.7
SANTA BARBARA COUNTY (PT.)	130	65	65	120	60	60	120	60	60	10	8	100.0	92.3	7.7
SANTA YSABEL RESERVATION, CALIF.	196	102	94	181	93	88	181	93	88	15	13	100.0	92.3	7.7
SAN DIEGO COUNTY (PT.)	196	102	94	181	93	88	181	93	88	15	13	100.0	92.3	7.7
SANTEE RESERVATION, NEBR.	433	225	208	407	212	195	407	212	195	26	26	100.0	94.1	5.9
KNOX COUNTY (PT.)	433	225	208	407	212	195	407	212	195	26	26	100.0	94.1	5.9
SANTO DOMINGO PUEBLO, N. MEX.	2 140	1 088	1 052	2 140	1 088	1 052	2 140	1 088	1 052	-	-	100.0	100.0	-
SANDOVAL COUNTY (PT.)	2 140	1 088	1 052	2 140	1 088	1 052	2 140	1 088	1 052	-	-	100.0	100.0	-
SANTA FE COUNTY (PT.)	-	-	-	-	-	-	-	-	-	-	-	-	-	-
SAN XAVIER RESERVATION, ARIZ.	856	421	435	850	415	435	850	415	435	6	3	100.0	99.3	0.7
PIMA COUNTY (PT.)	856	421	435	850	415	435	850	415	435	6	3	100.0	99.3	0.7
SAUK-SUIATTLE RESERVATION, WASH.	-	-	-	-	-	-	-	-	-	-	-	-	-	-
SNOHOMISH COUNTY (PT.)	-	-	-	-	-	-	-	-	-	-	-	-	-	-
SAULT STE. MARIE RESERVATION, MICH.	-	-	-	-	-	-	-	-	-	-	-	-	-	-
CHIPPEWA COUNTY (PT.)	-	-	-	-	-	-	-	-	-	-	-	-	-	-
SCHAGHTICOKE RESERVATION, CONN.	9	...	...	6	...	...	6	...	...	3	3	100.0	66.7	33.3
LITCHFIELD COUNTY (PT.)	9	...	...	6	...	...	6	...	...	3	3	100.0	66.7	33.3
SHAKOPEE COMMUNITY, MINN.	98	50	48	77	42	35	77	42	35	21	20	100.0	78.6	21.4
SCOTT COUNTY (PT.)	98	50	48	77	42	35	77	42	35	21	20	100.0	78.6	21.4
SHEEP RANCH RANCHERIA, CALIF.	2	...	...	2	...	...	2	...	...	-	-	100.0	100.0	-
CALAVERAS COUNTY (PT.)	2	...	...	2	...	...	2	...	...	-	-	100.0	100.0	-
SHERWOOD VALLEY RANCHERIA, CALIF.	19	...	...	17	...	...	17	...	...	2	2	100.0	89.5	10.5
MENDOCINO COUNTY (PT.)	19	...	...	17	...	...	17	...	...	2	2	100.0	89.5	10.5
SHINGLE SPRINGS RANCHERIA, CALIF.	-	-	-	-	-	-	-	-	-	-	-	-	-	-
EL DORADO COUNTY (PT.)	-	-	-	-	-	-	-	-	-	-	-	-	-	-
SHINNECOCK RESERVATION, N.Y.	218	102	116	194	89	105	194	89	105	24	4	100.0	89.0	11.0
SUFFOLK COUNTY (PT.)	218	102	116	194	89	105	194	89	105	24	4	100.0	89.0	11.0
SHOALWATER RESERVATION, WASH.	32	18	14	28	...	...	28	...	...	4	4	100.0	88.3	11.7
PACIFIC COUNTY (PT.)	32	18	14	28	...	...	28	...	...	4	4	100.0	88.3	11.7
SISSETON RESERVATION, N. DAK.-S. DAK.	2 720	1 334	1 386	2 589	1 257	1 332	2 589	1 257	1 332	131	123	100.0	95.2	4.8
NORTH DAKOTA	-	-	-	-	-	-	-	-	-	-	-	-	-	-
RICHLAND COUNTY (PT.)	-	-	-	-	-	-	-	-	-	-	-	-	-	-
SARGENT COUNTY (PT.)	-	-	-	-	-	-	-	-	-	-	-	-	-	-
SOUTH DAKOTA	2 720	1 334	1 386	2 589	1 257	1 332	2 589	1 257	1 332	131	123	100.0	95.2	4.8
CODINGTON COUNTY (PT.)	2	...	...	2	...	...	2	...	...	-	-	100.0	100.0	-
DAY COUNTY (PT.)	319	147	172	316	144	172	316	144	172	3	2	100.0	99.0	1.0
GRANT COUNTY (PT.)	-	-	-	-	-	-	-	-	-	-	-	-	-	-
MARSHALL COUNTY (PT.)	283	145	138	259	135	124	259	135	124	24	24	100.0	91.7	8.3
ROBERTS COUNTY (PT.)	2 116	1 040	1 076	2 012	976	1 036	2 012	976	1 036	104	97	100.0	95.1	4.9
SKOKOMISH RESERVATION, WASH.	330	158	172	305	146	159	305	146	159	25	24	100.0	92.4	7.6
MASON COUNTY (PT.)	330	158	172	305	146	159	305	146	159	25	24	100.0	92.4	7.6
SKULL VALLEY RESERVATION, UTAH	-	-	-	-	-	-	-	-	-	-	-	-	-	-
TOOELE COUNTY (PT.)	-	-	-	-	-	-	-	-	-	-	-	-	-	-
SOBOBA RESERVATION, CALIF.	253	131	122	230	120	110	230	120	110	23	19	100.0	90.9	9.1
RIVERSIDE COUNTY (PT.)	253	131	122	230	120	110	230	120	110	23	19	100.0	90.9	9.1
SOKAOGON CHIPPEWA COMMUNITY, WIS.	104	51	53	95	48	46	95	48	46	9	9	100.0	91.3	8.7
FOREST COUNTY (PT.)	104	51	53	95	48	46	95	48	46	9	9	100.0	91.3	8.7
SOUTHERN PAIUTE RESERVATION, UTAH	189	82	107	185	80	105	185	80	105	4	4	100.0	98.0	2.0
IRON COUNTY (PT.)	95	37	58	92	37	55	92	37	55	3	3	100.0	97.3	2.7
MILLARD COUNTY (PT.)	49	27	22	48	25	22	48	25	22	1	1	100.0	97.3	2.7
SEVIER COUNTY (PT.)	45	18	27	45	18	27	45	18	27	-	-	100.0	100.0	-

TABLE 1. RACE AND SEX OF PERSONS IN HOUSEHOLDS FOR IDENTIFIED RESERVATIONS: 1980 - CON.

(INCLUDES POPULATION IN HOUSEHOLDS WITH ONE OR MORE AMERICAN INDIAN, ESKIMO, OR ALEUT PERSONS. DATA ARE ESTIMATES BASED ON A SAMPLE; SEE INTRODUCTION. FOR MEANING OF SYMBOLS, SEE INTRODUCTION. FOR DEFINITION OF TERMS, SEE APPENDIXES A AND B)

IDENTIFIED RESERVATIONS	ALL PERSONS IN HOUSEHOLDS			AMERICAN INDIAN, ESKIMO, AND ALEUT						ALL OTHER RACES		PERCENT DISTRIBUTION		
				TOTAL			AMERICAN INDIAN					ALL PERSONS IN HOUSEHOLDS	AMERICAN INDIAN, ESKIMO, OR ALEUT	ALL OTHER RACES
	BOTH SEXES	MALE	FEMALE	BOTH SEXES	MALE	FEMALE	BOTH SEXES	MALE	FEMALE	TOTAL	WHITE			
SOUTHERN UTE RESERVATION, COLO.	979	489	490	877	438	439	877	438	439	102	49	100.0	89.6	10.4
ARCHULETA COUNTY (PT.)	16	...	...	13	...	...	13	...	...	3	3	100.0	81.3	18.8
LA PLATA COUNTY (PT.)	963	478	485	864	429	435	864	429	435	99	46	100.0	89.8	10.2
MONTEZUMA COUNTY (PT.)	-	-	-	-	-	-	-	-	-	-	-	-	-	-
SPOKANE RESERVATION, WASH.	1 248	644	604	1 052	551	501	1 052	551	501	196	186	100.0	84.3	15.7
LINCOLN COUNTY (PT.)	-	-	-	-	-	-	-	-	-	-	-	-	-	-
STEVENS COUNTY (PT.)	1 248	644	604	1 052	551	501	1 052	551	501	196	186	100.0	84.3	15.7
SQUAXIN ISLAND RESERVATION, WASH.	45	21	24	32	16	16	32	16	16	13	13	100.0	71.1	28.9
MASON COUNTY (PT.)	45	21	24	32	16	16	32	16	16	13	13	100.0	71.1	28.9
STANDING ROCK RESERVATION, N. DAK.-S. DAK.	4 762	2 408	2 354	4 587	2 315	2 272	4 587	2 315	2 272	175	173	100.0	96.3	3.7
NORTH DAKOTA	2 305	1 136	1 169	2 226	1 089	1 137	2 226	1 089	1 137	79	77	100.0	96.6	3.4
SIOUX COUNTY (PT.)	2 305	1 136	1 169	2 226	1 089	1 137	2 226	1 089	1 137	79	77	100.0	96.6	3.4
SOUTH DAKOTA	2 457	1 272	1 185	2 361	1 226	1 135	2 361	1 226	1 135	96	96	100.0	96.1	3.9
CORSON COUNTY	2 457	1 272	1 185	2 361	1 226	1 135	2 361	1 226	1 135	96	96	100.0	96.1	3.9
STEWART'S POINT RANCHERIA, CALIF.	73	45	30	73	43	30	73	43	30	2	2	100.0	97.3	2.7
SONOMA COUNTY (PT.)	73	45	30	73	43	30	73	43	30	2	2	100.0	97.3	2.7
STOCKBRIDGE RESERVATION, WIS.	692	328	364	582	285	297	582	285	297	110	110	100.0	84.1	15.9
SHAWANO COUNTY (PT.)	692	328	364	582	285	297	582	285	297	110	110	100.0	84.1	15.9
SULPHUR BANK RANCHERIA, CALIF.	115	61	54	115	61	54	115	61	54	-	-	100.0	100.0	-
LAKE COUNTY (PT.)	115	61	54	115	61	54	115	61	54	-	-	100.0	100.0	-
SUMMIT LAKE RESERVATION, NEV.	15	...	...	15	...	...	15	...	...	-	-	100.0	100.0	-
HUMBOLDT COUNTY (PT.)	15	...	...	15	...	...	15	...	...	-	-	100.0	100.0	-
SUSANVILLE RESERVATION, CALIF.	90	43	47	83	40	43	83	40	43	7	7	100.0	92.7	7.3
LASSEN COUNTY (PT.)	90	43	47	83	40	43	83	40	43	7	7	100.0	92.7	7.3
SWINOMISH RESERVATION, WASH.	435	222	213	425	221	205	423	221	203	10	8	100.0	97.8	2.2
SKAGIT COUNTY (PT.)	435	222	213	425	221	205	423	221	203	10	8	100.0	97.8	2.2
SYCUAN RESERVATION, CALIF.	59	41	18	56	38	18	56	38	18	3	3	100.0	94.6	5.4
SAN DIEGO COUNTY (PT.)	59	41	18	56	38	18	56	38	18	3	3	100.0	94.6	5.4
TAMA RESERVATION, GA	30	18	12	30	18	12	30	18	12	-	-	100.0	100.0	-
GRADY COUNTY (PT.)	30	18	12	30	18	12	30	18	12	-	-	100.0	100.0	-
TAOS PUEBLO, N. MEX.	1 065	544	521	1 049	537	513	1 049	537	513	16	16	100.0	98.5	1.5
TAOS COUNTY (PT.)	1 065	544	521	1 049	537	513	1 049	537	513	16	16	100.0	98.5	1.5
TE-MOAK RESERVATION, NEV.	91	45	46	91	45	46	91	45	46	-	-	100.0	100.0	-
ELKO COUNTY (PT.)	91	45	46	91	45	46	91	45	46	-	-	100.0	100.0	-
TESUQUE PUEBLO, N. MEX.	240	116	124	236	112	124	236	112	124	4	1	100.0	98.2	1.8
SANTA FE COUNTY (PT.)	240	116	124	236	112	124	236	112	124	4	1	100.0	98.2	1.8
TIGUA RESERVATION, TEX.	460	216	244	366	178	188	366	178	188	94	79	100.0	79.6	20.4
EL PASO COUNTY (PT.)	460	216	244	366	178	188	366	178	188	94	79	100.0	79.6	20.4
TONAWANDA RESERVATION, N.Y.	455	213	242	438	203	235	438	203	235	17	17	100.0	96.3	3.7
ERIE COUNTY (PT.)	-	-	-	-	-	-	-	-	-	-	-	-	-	-
GENESEE COUNTY (PT.)	455	213	242	438	203	235	438	203	235	17	17	100.0	96.3	3.7
NIAGARA COUNTY (PT.)	-	-	-	-	-	-	-	-	-	-	-	-	-	-
TORRES-MARTINEZ RESERVATION, CALIF.	-	-	-	-	-	-	-	-	-	-	-	-	-	-
IMPERIAL COUNTY (PT.)	-	-	-	-	-	-	-	-	-	-	-	-	-	-
RIVERSIDE COUNTY (PT.)	-	-	-	-	-	-	-	-	-	-	-	-	-	-
TRINIDAD RANCHERIA, CALIF.	59	30	29	46	24	21	46	24	21	13	13	100.0	77.4	22.6
HUMBOLDT COUNTY (PT.)	59	30	29	46	24	21	46	24	21	13	13	100.0	77.4	22.6
TULALIP RESERVATION, WASH.	870	421	449	770	370	400	763	368	395	100	95	100.0	88.5	11.5
SNOHOMISH COUNTY (PT.)	870	421	449	770	370	400	763	368	395	100	95	100.0	88.5	11.5
TULE RIVER RESERVATION, CALIF.	453	230	223	424	219	205	424	219	205	29	15	100.0	93.6	6.4
TULARE COUNTY (PT.)	453	230	223	424	219	205	424	219	205	29	15	100.0	93.6	6.4
TUNICA-BILOXI RESERVATION, LA.	7	...	...	7	...	...	7	...	...	-	-	100.0	100.0	-
AVOYELLES PARISH (PT.)	7	...	...	7	...	...	7	...	...	-	-	100.0	100.0	-
TUOLUMNE RANCHERIA, CALIF.	91	47	44	81	47	34	81	47	34	10	9	100.0	89.0	11.0
TUOLUMNE COUNTY (PT.)	91	47	44	81	47	34	81	47	34	10	9	100.0	89.0	11.0
TURTLE MOUNTAIN RESERVATION, N. DAK.	4 120	2 031	2 089	4 011	1 983	2 028	4 011	1 983	2 028	109	98	100.0	97.4	2.6
ROLETTE COUNTY (PT.)	4 120	2 031	2 089	4 011	1 983	2 028	4 011	1 983	2 028	109	98	100.0	97.4	2.6
TUSCARORA RESERVATION, N.Y.	-	-	-	-	-	-	-	-	-	-	-	-	-	-
NIAGARA COUNTY (PT.)	-	-	-	-	-	-	-	-	-	-	-	-	-	-
TWENTY-NINE PALMS RESERVATION, CALIF.	-	-	-	-	-	-	-	-	-	-	-	-	-	-
SAN BERNARDINO COUNTY (PT.)	-	-	-	-	-	-	-	-	-	-	-	-	-	-
UINTAH AND OURAY RESERVATION, UTAH	2 376	1 157	1 219	2 189	1 053	1 136	2 189	1 053	1 136	187	155	100.0	92.1	7.9
CARBON COUNTY (PT.)	-	-	-	-	-	-	-	-	-	-	-	-	-	-
DUCHESNE COUNTY (PT.)	475	223	252	438	208	230	438	208	230	37	37	100.0	92.2	7.8
GRAND COUNTY (PT.)	-	-	-	-	-	-	-	-	-	-	-	-	-	-
UINTAH COUNTY (PT.)	1 901	934	967	1 751	845	906	1 751	845	906	150	118	100.0	92.1	7.9
UTAH COUNTY (PT.)	-	-	-	-	-	-	-	-	-	-	-	-	-	-
WASATCH COUNTY (PT.)	-	-	-	-	-	-	-	-	-	-	-	-	-	-
UMATILLA RESERVATION, OREG.	1 036	474	562	903	404	499	902	403	499	133	122	100.0	87.2	12.8
UMATILLA COUNTY (PT.)	1 036	474	562	903	404	499	902	403	499	133	122	100.0	87.2	12.8
UNION COUNTY (PT.)	-	-	-	-	-	-	-	-	-	-	-	-	-	-
UPPER SIOUX COMMUNITY, MINN.	54	27	27	52	25	27	52	25	27	2	2	100.0	96.2	3.8
YELLOW MEDICINE COUNTY (PT.)	54	27	27	52	25	27	52	25	27	2	2	100.0	96.2	3.8
UPPER SKAGIT RESERVATION, WASH.	-	-	-	-	-	-	-	-	-	-	-	-	-	-
SKAGIT COUNTY (PT.)	-	-	-	-	-	-	-	-	-	-	-	-	-	-
UTE MOUNTAIN RESERVATION, COLO.-N. MEX.	1 122	564	558	1 101	551	550	1 101	551	550	21	4	100.0	98.2	1.8
COLORADO	1 122	564	558	1 101	551	550	1 101	551	550	21	4	100.0	98.2	1.8
LA PLATA COUNTY (PT.)	-	-	-	-	-	-	-	-	-	-	-	-	-	-
MONTEZUMA COUNTY (PT.)	1 122	564	558	1 101	551	550	1 101	551	550	21	4	100.0	98.2	1.8
NEW MEXICO	-	-	-	-	-	-	-	-	-	-	-	-	-	-
SAN JUAN COUNTY (PT.)	-	-	-	-	-	-	-	-	-	-	-	-	-	-

TABLE 1. RACE AND SEX OF PERSONS IN HOUSEHOLDS FOR IDENTIFIED RESERVATIONS: 1980 — CON.

(INCLUDES POPULATION IN HOUSEHOLDS WITH ONE OR MORE AMERICAN INDIAN, ESKIMO, OR ALEUT PERSONS. DATA ARE ESTIMATES BASED ON A SAMPLE; SEE INTRODUCTION. FOR MEANING OF SYMBOLS, SEE INTRODUCTION. FOR DEFINITION OF TERMS, SEE APPENDIXES A AND B)

IDENTIFIED RESERVATIONS	ALL PERSONS IN HOUSEHOLDS			AMERICAN INDIAN, ESKIMO, AND ALEUT						ALL OTHER RACES		PERCENT DISTRIBUTION		
				TOTAL			AMERICAN INDIAN							
	BOTH SEXES	MALE	FEMALE	BOTH SEXES	MALE	FEMALE	BOTH SEXES	MALE	FEMALE	TOTAL	WHITE	ALL PERSONS IN HOUSE-HOLDS	AMERICAN INDIAN, ESKIMO, OR ALEUT	ALL OTHER RACES
VERMILLION LAKE RESERVATION, MINN.	106	55	51	104	55	49	104	55	49	2	2	100.0	98.0	2.0
ST. LOUIS COUNTY (PT.)	106	55	51	104	55	49	104	55	49	2	2	100.0	98.0	2.0
VIEJAS RANCHERIA, CALIF.	154	83	71	145	77	68	145	77	68	9	5	100.0	94.3	5.7
SAN DIEGO COUNTY (PT.)	154	83	71	145	77	68	145	77	68	9	5	100.0	94.3	5.7
WALKER RIVER RESERVATION, NEV.	905	242	263	475	230	245	474	230	244	30	28	100.0	94.1	5.9
CHURCHILL COUNTY (PT.)	-	-	-	-	-	-	-	-	-	-	-	-	-	-
LYON COUNTY (PT.)	-	-	-	-	-	-	-	-	-	-	-	-	-	-
MINERAL COUNTY (PT.)	505	242	263	475	230	245	474	230	244	30	28	100.0	94.1	5.9
WAMPANOAG RESERVATION, MASS.	-	-	-	-	-	-	-	-	-	-	-	-	-	-
BRISTOL COUNTY (PT.)	-	-	-	-	-	-	-	-	-	-	-	-	-	-
WARM SPRINGS RESERVATION, OREG.	2 069	1 068	1 001	1 991	1 018	973	1 991	1 018	973	78	51	100.0	96.2	3.8
CLACKAMAS COUNTY (PT.)	-	-	-	-	-	-	-	-	-	-	-	-	-	-
JEFFERSON COUNTY (PT.)	1 717	905	812	1 649	860	789	1 649	860	789	68	47	100.0	96.0	4.0
MARION COUNTY (PT.)	-	-	-	-	-	-	-	-	-	-	-	-	-	-
WASCO COUNTY (PT.)	352	163	189	342	158	185	342	158	185	10	5	100.0	97.2	2.8
WASHOE RESERVATION, NEV.	-	-	-	-	-	-	-	-	-	-	-	-	-	-
DOUGLAS COUNTY (PT.)	-	-	-	-	-	-	-	-	-	-	-	-	-	-
WESTERN PEQUOT RESERVATION, CONN.	18	...	...	16	...	...	16	...	...	2	2	100.0	88.9	11.1
NEW LONDON COUNTY (PT.)	18	...	...	16	...	...	16	...	...	2	2	100.0	88.9	11.1
WHITE EARTH RESERVATION, MINN.	2 923	1 539	1 386	2 551	1 353	1 198	2 548	1 349	1 198	374	366	100.0	87.2	12.8
BECKER COUNTY (PT.)	1 396	749	647	1 235	686	549	1 252	683	569	141	141	100.0	89.9	10.1
CLEARWATER COUNTY (PT.)	337	185	152	316	172	144	316	172	144	21	21	100.0	93.8	6.2
MAHNOMEN COUNTY (PT.)	1 192	604	588	980	495	485	980	495	485	212	205	100.0	82.2	17.8
WIND RIVER RESERVATION, WYO.	4 552	2 242	2 310	4 149	2 044	2 105	4 147	2 043	2 104	403	332	100.0	91.1	8.9
FREMONT COUNTY (PT.)	4 532	2 231	2 301	4 129	2 033	2 096	4 127	2 032	2 095	403	332	100.0	91.1	8.9
HOT SPRINGS COUNTY (PT.)	20	...	...	20	...	...	20	...	...	-	-	100.0	100.0	-
WINNEBAGO RESERVATION, NEBR.	1 162	553	609	1 099	506	593	1 098	504	593	63	54	100.0	94.6	5.4
DIXON COUNTY (PT.)	6	...	...	2	...	...	2	...	...	4	4	100.0	33.3	66.7
THURSTON COUNTY (PT.)	1 156	549	607	1 097	505	592	1 096	503	592	59	50	100.0	94.9	5.1
WINNEMUCCA COLONY, NEV.	37	16	21	34	16	18	34	16	18	3	3	100.0	92.2	7.8
HUMBOLDT COUNTY (PT.)	37	16	21	34	16	18	34	16	18	3	3	100.0	92.2	7.8
WISCONSIN WINNEBAGO RESERVATION	364	173	191	352	164	188	352	164	188	12	12	100.0	96.8	3.2
JACKSON COUNTY (PT.)	37	16	21	37	16	21	37	16	21	-	-	100.0	100.0	-
JUNEAU COUNTY (PT.)	102	56	46	96	53	43	96	53	43	5	5	100.0	94.7	5.3
MONROE COUNTY (PT.)	20	...	...	20	...	...	20	...	...	-	-	100.0	100.0	-
SAUK COUNTY (PT.)	96	51	46	92	46	46	92	46	46	4	4	100.0	95.7	4.3
SHAWANO COUNTY (PT.)	11	...	...	11	...	...	11	...	...	-	-	100.0	100.0	-
WOOD COUNTY (PT.)	97	39	58	95	37	58	95	37	58	2	2	100.0	97.7	2.3
WOODFORDS COMMUNITY, CALIF.	-	-	-	-	-	-	-	-	-	-	-	-	-	-
ALPINE COUNTY (PT.)	-	-	-	-	-	-	-	-	-	-	-	-	-	-
XL RANCH RESERVATION, CALIF.	24	...	...	24	...	...	24	...	...	-	-	100.0	100.0	-
MODOC COUNTY (PT.)	24	...	...	24	...	...	24	...	...	-	-	100.0	100.0	-
YAKIMA RESERVATION, WASH.	5 619	2 732	2 887	4 948	2 424	2 524	4 947	2 423	2 524	671	524	100.0	88.1	11.9
KLICKITAT COUNTY (PT.)	76	39	37	67	36	31	67	36	31	9	9	100.0	88.2	11.8
YAKIMA COUNTY (PT.)	5 543	2 693	2 850	4 881	2 388	2 493	4 880	2 387	2 493	662	515	100.0	88.1	11.9
YANKTON RESERVATION, S. DAK.	1 725	821	904	1 635	774	861	1 635	774	861	90	90	100.0	94.8	5.2
CHARLES MIX COUNTY (PT.)	1 725	821	904	1 635	774	861	1 635	774	861	90	90	100.0	94.8	5.2
YAVAPAI RESERVATION, ARIZ.	71	31	40	66	29	37	66	29	37	5	3	100.0	93.0	7.0
YAVAPAI COUNTY (PT.)	71	31	40	66	29	37	66	29	37	5	3	100.0	93.0	7.0
YERINGTON RESERVATION, NEV.	113	57	56	110	54	55	110	54	55	3	3	100.0	97.0	3.0
LYON COUNTY (PT.)	113	57	56	110	54	55	110	54	55	3	3	100.0	97.0	3.0
YOMBA RESERVATION, NEV.	58	38	20	57	38	19	57	38	19	1	-	100.0	98.3	1.7
NYE COUNTY (PT.)	58	38	20	57	38	19	57	38	19	1	-	100.0	98.3	1.7
ZIA PUEBLO, N. MEX.	516	250	266	516	250	266	516	250	266	-	-	100.0	100.0	-
SANDOVAL COUNTY (PT.)	516	250	266	516	250	266	516	250	266	-	-	100.0	100.0	-
ZUNI PUEBLO, N. MEX.	6 040	2 932	3 108	5 973	2 884	3 089	5 973	2 884	3 089	67	49	100.0	98.9	1.1
MCKINLEY COUNTY (PT.)	6 040	2 932	3 108	5 973	2 884	3 089	5 973	2 884	3 089	67	49	100.0	98.9	1.1
VALENCIA COUNTY (PT.)	-	-	-	-	-	-	-	-	-	-	-	-	-	-
SAN FELIPE/SANTA ANA JOINT AREA, N. MEX.	-	-	-	-	-	-	-	-	-	-	-	-	-	-
SANDOVAL COUNTY (PT.)	-	-	-	-	-	-	-	-	-	-	-	-	-	-
SAN FELIPE/SANTO DOMINGO JOINT AREA, N. MEX.	117	50	67	115	50	65	115	50	65	2	-	100.0	98.4	1.6
SANDOVAL COUNTY (PT.)	117	50	67	115	50	65	115	50	65	2	-	100.0	98.4	1.6
OTHER RESERVATION LANDS IN MONTANA	-	-	-	-	-	-	-	-	-	-	-	-	-	-
BIG HORN COUNTY (PT.)	-	-	-	-	-	-	-	-	-	-	-	-	-	-

TABLE 2. PERSONS BY RACE AND SEX FOR IDENTIFIED RESERVATIONS BY CENSUS REGIONS, DIVISIONS, AND SELECTED STATES: 1980

(INCLUDES POPULATION IN HOUSEHOLDS WITH ONE OR MORE AMERICAN INDIAN, ESKIMO, OR ALEUT PERSONS. DATA ARE ESTIMATES BASED ON A SAMPLE; SEE INTRODUCTION. FOR MEANING OF SYMBOLS, SEE INTRODUCTION. FOR DEFINITION OF TERMS, SEE APPENDIXES A AND B)

UNITED STATES REGIONS AND DIVISIONS STATES WITH IDENTIFIED RESERVATIONS	ALL PERSONS IN HOUSEHOLDS			AMERICAN INDIAN, ESKIMO, AND ALEUT						ALL OTHER RACES		PERCENT DISTRIBUTION		
				TOTAL			AMERICAN INDIAN					ALL PERSONS IN HOUSEHOLDS	AMERICAN INDIAN, ESKIMO, OR ALEUT	ALL OTHER RACES
	BOTH SEXES	MALE	FEMALE	BOTH SEXES	MALE	FEMALE	BOTH SEXES	MALE	FEMALE	TOTAL	WHITE			
UNITED STATES	352 347 173 370		178 977	336 384 165 370		171 014	336 280 165 302		170 979	15 963	13 932	100.0	95.5	4.5
NORTHEAST	7 133	3 520	3 613	6 519	3 232	3 287	6 518	3 231	3 287	614	363	100.0	91.4	8.6
NEW ENGLAND	1 413	714	701	1 279	654	625	1 278	653	625	134	133	100.0	90.4	9.6
MAINE	1 344	689	675	1 236	635	601	1 235	634	601	128	125	100.0	90.6	9.4
MASSACHUSETTS	1	...	...	1	...	...	1	...	...	-	-	100.0	100.0	-
CONNECTICUT	50	25	26	43	19	24	43	19	24	8	8	100.0	85.0	15.0
MIDDLE ATLANTIC	5 718	2 806	2 912	5 240	2 578	2 662	5 240	2 578	2 662	478	431	100.0	91.6	8.4
NEW YORK	5 718	2 806	2 912	5 240	2 578	2 662	5 240	2 578	2 662	478	431	100.0	91.6	8.4
NORTH CENTRAL	67 211	33 452	33 739	63 655	31 640	32 015	63 639	31 632	32 007	3 536	3 402	100.0	94.7	5.3
EAST NORTH CENTRAL	11 924	5 919	6 005	10 927	5 433	5 494	10 922	5 429	5 493	997	968	100.0	91.6	8.4
MICHIGAN	1 877	941	936	1 574	788	786	1 574	788	786	303	290	100.0	83.9	16.1
WISCONSIN	10 047	4 977	5 070	9 353	4 645	4 708	9 348	4 641	4 707	694	678	100.0	93.1	6.9
WEST NORTH CENTRAL	55 287	27 533	27 754	52 728	26 207	26 521	52 717	26 203	26 515	2 539	2 434	100.0	95.4	4.6
MINNESOTA	10 532	5 349	5 183	9 610	4 893	4 716	9 601	4 890	4 711	922	912	100.0	91.2	8.8
IOWA	502	251	251	490	246	244	490	246	244	12	12	100.0	97.7	2.3
NORTH DAKOTA	11 509	5 689	5 820	11 069	5 473	5 596	11 069	5 473	5 596	440	420	100.0	96.2	3.8
SOUTH DAKOTA	29 052	14 426	14 626	28 090	13 915	14 176	28 089	13 915	14 175	962	887	100.0	96.7	3.3
NEBRASKA	2 899	1 411	1 488	2 757	1 325	1 432	2 756	1 324	1 432	142	134	100.0	95.1	4.9
KANSAS	793	407	386	712	355	357	712	355	357	81	69	100.0	89.8	10.2
SOUTH	18 243	8 938	9 285	15 847	7 794	8 053	15 846	7 794	8 051	2 396	2 329	100.0	86.9	13.1
SOUTH ATLANTIC	7 828	3 852	3 976	7 317	3 632	3 685	7 317	3 632	3 685	511	499	100.0	93.5	6.5
VIRGINIA	120	54	66	105	49	56	105	49	56	15	15	100.0	87.5	12.5
NORTH CAROLINA	5 265	2 583	2 682	4 822	2 396	2 426	4 822	2 396	2 426	443	437	100.0	91.6	8.4
SOUTH CAROLINA	993	511	482	993	511	482	993	511	482	-	-	100.0	100.0	-
GEORGIA	30	18	12	30	18	12	30	18	12	-	-	100.0	100.0	-
FLORIDA	1 420	687	733	1 367	658	709	1 367	658	709	53	46	100.0	96.3	3.7
EAST SOUTH CENTRAL	2 771	1 335	1 436	2 733	1 327	1 428	2 753	1 327	1 427	16	14	100.0	99.4	0.6
MISSISSIPPI	2 771	1 335	1 436	2 733	1 327	1 428	2 753	1 327	1 427	16	14	100.0	99.4	0.6
WEST SOUTH CENTRAL	7 644	3 770	3 874	5 775	2 836	2 940	5 775	2 836	2 940	1 869	1 816	100.0	75.6	24.4
LOUISIANA	268	134	134	210	106	104	210	106	104	58	58	100.0	78.4	21.6
OKLAHOMA	6 415	3 170	3 245	4 701	2 304	2 397	4 701	2 304	2 397	1 714	1 677	100.0	73.3	26.7
TEXAS	961	466	495	864	426	439	864	426	439	97	82	100.0	90.0	10.0
WEST	239 760	127 441	132 319	230 363	122 703	127 660	230 277	122 644	127 633	9 396	7 637	100.0	96.4	3.6
MOUNTAIN	226 888	110 986	115 901	220 830	107 889	112 941	220 797	107 864	112 934	6 058	4 825	100.0	97.3	2.7
MONTANA	26 518	13 139	13 379	23 838	11 871	11 967	23 824	11 863	11 962	2 680	2 421	100.0	89.9	10.1
IDAHO	5 191	2 545	2 646	4 770	2 334	2 436	4 769	2 333	2 436	421	374	100.0	91.9	8.1
WYOMING	4 552	2 242	2 310	4 149	2 044	2 105	4 147	2 043	2 104	403	332	100.0	91.1	8.9
COLORADO	2 101	1 053	1 048	1 979	989	990	1 979	989	990	122	53	100.0	94.2	5.8
NEW MEXICO	42 734	20 348	22 385	41 816	20 862	20 954	41 812	20 857	20 954	918	478	100.0	98.5	1.5
ARIZONA	114 028	55 850	58 178	112 872	55 157	57 715	112 862	55 146	57 715	1 156	646	100.0	99.0	1.0
UTAH	7 209	3 550	3 659	7 008	3 440	3 568	7 008	3 440	3 568	201	168	100.0	97.2	2.8
NEVADA	4 555	2 239	2 296	4 398	2 193	2 205	4 397	2 193	2 204	157	134	100.0	96.6	3.4
PACIFIC	32 872	16 454	16 418	29 534	14 815	14 719	29 480	14 781	14 699	3 338	2 812	100.0	89.8	10.2
WASHINGTON	18 611	9 335	9 276	16 484	8 311	8 173	16 445	8 287	8 158	2 127	1 833	100.0	88.6	11.4
OREGON	3 270	1 631	1 639	3 053	1 509	1 547	3 053	1 506	1 547	215	176	100.0	93.4	6.6
CALIFORNIA	9 960	4 938	5 022	9 037	4 485	4 551	9 034	4 484	4 549	923	730	100.0	90.7	9.3
ALASKA	1 031	550	481	958	510	448	949	503	445	73	73	100.0	92.9	7.1

TABLE 3. PERSONS BY RACE AND SEX FOR IDENTIFIED RESERVATIONS BY STANDARD FEDERAL ADMINISTRATIVE REGIONS: 1980

(INCLUDES POPULATION IN HOUSEHOLDS WITH ONE OR MORE AMERICAN INDIAN, ESKIMO, OR ALEUT PERSONS. DATA ARE ESTIMATES BASED ON A SAMPLE; SEE INTRODUCTION. FOR MEANING OF SYMBOLS, SEE INTRODUCTION. FOR DEFINITION OF TERMS, SEE APPENDIXES A AND B)

STANDARD FEDERAL ADMINISTRATIVE REGIONS	ALL PERSONS IN HOUSEHOLDS			AMERICAN INDIAN, ESKIMO, AND ALEUT						ALL OTHER RACES		PERCENT DISTRIBUTION		
				TOTAL			AMERICAN INDIAN					ALL PERSONS IN HOUSE-HOLDS	AMERICAN INDIAN, ESKIMO, OR ALEUT	ALL OTHER RACES
	BOTH SEXES	MALE	FEMALE	BOTH SEXES	MALE	FEMALE	BOTH SEXES	MALE	FEMALE	TOTAL	WHITE			
UNITED STATES	352 347	173 370	178 977	336 384	165 370	171 014	336 280	165 302	170 979	15 963	13 932	100.0	95.5	4.5
REGION I- BOSTON														
TOTAL ON IDENTIFIED RESERVATIONS	1 415	714	701	1 279	654	625	1 278	653	625	136	133	100.0	90.4	9.6
EASTERN PEQUOT RESERVATION, CONN.	20	...	...	18	...	...	18	...	...	3	3	100.0	87.5	12.5
GOLDEN HILL RESERVATION, CONN.	3	...	...	3	...	...	3	...	...	-	-	100.0	100.0	-
HASSANAMISCO RESERVATION, MASS.	1	...	...	1	...	...	1	...	...	-	-	100.0	100.0	-
INDIAN TOWNSHIP RESERVATION, MAINE	364	192	172	328	176	152	328	176	152	36	36	100.0	90.1	9.9
PENOBSCOT RESERVATION, MAINE	456	238	218	404	215	189	403	214	189	52	49	100.0	88.6	11.4
PLEASANT POINT RESERVATION, MAINE	544	260	284	504	244	260	504	244	260	40	40	100.0	92.6	7.4
SCHAGHTICOKE RESERVATION, CONN.	9	...	...	6	...	...	6	...	...	3	3	100.0	66.7	33.3
WAMPANOAG RESERVATION, MASS.	-	-	-	-	-	-	-	-	-	-	-	-	-	-
WESTERN PEQUOT RESERVATION, CONN.	18	...	...	16	...	...	16	...	...	2	2	100.0	88.9	11.1
REGION II- NEW YORK														
TOTAL ON IDENTIFIED RESERVATIONS	5 718	2 806	2 912	5 240	2 578	2 662	5 240	2 578	2 662	478	431	100.0	91.6	8.4
ALLEGANY RESERVATION, N.Y.	1 189	545	644	920	453	467	920	453	467	249	247	100.0	78.7	21.3
CATTARAUGUS RESERVATION, N.Y.	1 960	953	1 007	1 844	890	954	1 844	890	954	116	112	100.0	94.1	5.9
OIL SPRINGS RESERVATION, N.Y.	-	-	-	-	-	-	-	-	-	-	-	-	-	-
ONONDAGA RESERVATION, N.Y.	-	-	-	-	-	-	-	-	-	-	-	-	-	-
POOSPATUCK RESERVATION, N.Y.	-	-	-	-	-	-	-	-	-	-	-	-	-	-
ST. REGIS MOHAWK RESERVATION, N.Y.	116	55	61	94	39	55	94	39	55	22	1	100.0	81.0	19.0
SHINNECOCK RESERVATION, N.Y.	1 800	919	881	1 749	903	846	1 749	903	846	51	50	100.0	97.2	2.8
TONAWANDA RESERVATION, N.Y.	218	102	116	194	89	105	194	89	105	24	4	100.0	89.0	11.0
TUSCARORA RESERVATION, N.Y.	455	213	242	438	203	235	438	203	235	17	17	100.0	96.3	3.7
	-	-	-	-	-	-	-	-	-	-	-	-	-	-
REGION III- PHILADELPHIA														
TOTAL ON IDENTIFIED RESERVATIONS	120	54	66	105	49	56	105	49	56	15	15	100.0	87.5	12.5
MATTAPONI RESERVATION, VA.	68	34	34	60	29	31	60	29	31	8	8	100.0	88.2	11.8
PAMUNKEY RESERVATION, VA.	52	20	32	45	20	25	45	20	25	7	7	100.0	86.5	13.5
REGION IV- ATLANTA														
TOTAL ON IDENTIFIED RESERVATIONS	10 479	5 133	5 346	9 967	4 910	5 057	9 965	4 910	5 056	512	498	100.0	95.1	4.9
BIG CYPRESS RESERVATION,FLA.	357	177	180	350	170	180	350	170	180	7	6	100.0	98.2	1.8
BRIGHTON RESERVATION,FLA.	334	165	169	330	163	167	330	163	167	4	3	100.0	98.7	1.3
CATAWBA RESERVATION, S.C.	993	511	482	993	511	482	993	511	482	-	-	100.0	100.0	-
EASTERN CHEROKEE RESERVATION, N.C.	5 265	2 583	2 682	4 822	2 396	2 426	4 822	2 396	2 426	443	437	100.0	91.6	8.4
HOLLYWOOD RESERVATION,FLA.	456	212	244	416	194	222	416	194	222	40	37	100.0	91.2	8.8
MICCOSUKEE RESERVATION,FLA.	273	132	141	271	131	140	271	131	140	2	2	100.0	99.3	0.7
MISSISSIPPI CHOCTAW RESERVATION	2 771	1 335	1 436	2 755	1 327	1 428	2 753	1 327	1 427	16	14	100.0	99.4	0.6
TAMA RESERVATION, GA	30	18	12	30	18	12	30	18	12	-	-	100.0	100.0	-
REGION V- CHICAGO														
TOTAL ON IDENTIFIED RESERVATIONS	22 456	11 268	11 188	20 536	10 326	10 210	20 523	10 319	10 204	1 920	1 880	100.0	91.5	8.5
BAD RIVER RESERVATION, WIS.	746	372	374	699	352	347	699	352	347	47	42	100.0	93.7	6.3
BAY MILLS RESERVATION, MICH.	318	165	153	277	148	129	277	148	129	41	41	100.0	87.1	12.9
BOIS FORTE RESERVATION (NETT LAKE), MINN.	413	211	202	407	206	201	407	206	201	6	6	100.0	98.5	1.5
DEER CREEK RESERVATION, MINN.	5	...	...	4	...	...	4	...	...	1	1	100.0	80.0	20.0
FOND DU LAC RESERVATION, MINN.	621	321	300	511	259	252	511	259	252	110	110	100.0	82.3	17.7
GRAND PORTAGE RESERVATION, MINN.	225	115	110	189	97	92	184	97	88	36	36	100.0	84.0	16.0
HANNAHVILLE COMMUNITY, MICH.	209	114	95	204	114	90	204	114	90	5	5	100.0	97.6	2.4
ISABELLA RESERVATION, MICH.	625	300	325	509	237	272	509	237	272	116	107	100.0	81.4	18.6
LAC COURTE OREILLES RESERVATION, WIS.	1 212	594	618	1 145	560	585	1 145	560	585	67	64	100.0	94.5	5.5
LAC DU FLAMBEAU RESERVATION, WIS.	1 136	551	605	1 092	524	568	1 089	521	568	64	64	100.0	94.5	5.5
L'ANSE RESERVATION, MICH.	704	358	346	564	285	279	564	285	279	140	136	100.0	80.1	19.9
LEECH LAKE RESERVATION, MINN.	3 046	1 494	1 552	2 734	1 338	1 396	2 734	1 338	1 396	312	310	100.0	89.8	10.2
LOWER SIOUX COMMUNITY, MINN.	74	38	36	71	38	32	71	38	32	3	3	100.0	95.6	4.4
MENOMINEE RESERVATION, WIS.	2 477	1 239	1 238	2 378	1 184	1 194	2 377	1 183	1 194	99	94	100.0	96.0	4.0
MILLE LACS RESERVATION, MINN.	-	-	-	-	-	-	-	-	-	-	-	-	-	-
ONEIDA RESERVATION, WIS.	2 016	1 004	1 012	1 793	879	914	1 792	879	913	223	219	100.0	88.9	11.1
ONTONAGON RESERVATION, MICH.	-	-	-	-	-	-	-	-	-	-	-	-	-	-
PINE CREEK RESERVATION, MICH.	21	...	...	20	...	...	20	...	...	1	1	100.0	95.2	4.8
POTAWATOMI RESERVATION, WIS.	223	123	100	219	121	98	219	121	98	4	4	100.0	98.2	1.8
PRAIRIE ISLAND COMMUNITY, MINN.	90	45	45	84	43	41	84	43	41	6	6	100.0	93.3	6.7
RED CLIFF RESERVATION, WIS.	638	333	305	589	319	270	589	319	270	49	49	100.0	92.3	7.7
RED LAKE RESERVATION, MINN.	2 875	1 454	1 421	2 826	1 436	1 390	2 826	1 436	1 390	49	49	100.0	98.3	1.7
ST. CROIX RESERVATION, WIS.	419	210	209	409	209	200	409	209	200	10	10	100.0	97.5	2.5
SANDY LAKE RESERVATION, MINN.	-	-	-	-	-	-	-	-	-	-	-	-	-	-
SAULT STE. MARIE RESERVATION, MICH.	-	-	-	-	-	-	-	-	-	-	-	-	-	-
SHAKOPEE COMMUNITY, MINN.	-	-	-	-	-	-	-	-	-	-	-	-	-	-
SOKAOGON CHIPPEWA COMMUNITY, WIS.	98	50	48	77	42	35	77	42	35	21	20	100.0	78.6	21.4
STOCKBRIDGE RESERVATION, WIS.	104	51	53	95	48	46	95	48	46	9	9	100.0	91.3	8.7
	692	328	364	582	285	297	582	285	297	110	110	100.0	84.1	15.9
UPPER SIOUX COMMUNITY, MINN.	54	27	27	52	25	27	52	25	27	2	2	100.0	96.2	3.8
VERMILLION LAKE RESERVATION, MINN.	104	55	51	104	55	49	104	55	49	2	2	100.0	98.0	2.0
WHITE EARTH RESERVATION, MINN.	2 925	1 539	1 386	2 551	1 353	1 198	2 548	1 349	1 198	374	366	100.0	87.2	12.8
WISCONSIN WINNEBAGO RESERVATION.	364	173	191	352	164	188	352	164	188	12	12	100.0	96.8	3.2

TABLE 3. PERSONS BY RACE AND SEX FOR IDENTIFIED RESERVATIONS BY STANDARD FEDERAL ADMINISTRATIVE REGIONS: 1980 - CON.

(INCLUDES POPULATION IN HOUSEHOLDS WITH ONE OR MORE AMERICAN INDIAN, ESKIMO, OR ALEUT PERSONS. DATA ARE ESTIMATES BASED ON A SAMPLE; SEE INTRODUCTION. FOR MEANING OF SYMBOLS, SEE INTRODUCTION. FOR DEFINITION OF TERMS, SEE APPENDIXES A AND B)

STANDARD FEDERAL ADMINISTRATIVE REGIONS	ALL PERSONS IN HOUSEHOLDS			AMERICAN INDIAN, ESKIMO, AND ALEUT						ALL OTHER RACES		PERCENT DISTRIBUTION		
				TOTAL			AMERICAN INDIAN					ALL PERSONS IN HOUSEHOLDS	AMERICAN INDIAN, ESKIMO, OR ALEUT	ALL OTHER RACES
	BOTH SEXES	MALE	FEMALE	BOTH SEXES	MALE	FEMALE	BOTH SEXES	MALE	FEMALE	TOTAL	WHITE			
REGION VI- DALLAS-FORT WORTH														
TOTAL ON IDENTIFIED RESERVATIONS.	70 378	34 119	36 259	67 391	32 697	34 894	67 587	32 693	34 894	2 786	2 294	100.0	96.0	4.0
ACOMA PUEBLO, N. MEX.	2 289	1 082	1 207	2 268	1 063	1 205	2 268	1 063	1 205	21	15	100.0	99.1	0.9
ALABAMA-COUSHATTA RESERVATION,TEX.	501	250	251	498	248	251	498	248	251	3	3	100.0	99.5	0.5
ALAMO RESERVATION, N. MEX.	1 067	511	556	1 066	511	555	1 066	511	555	1	1	100.0	99.9	0.1
CANONCITO RESERVATION, N. MEX.	970	483	487	968	481	487	968	481	487	2	2	100.0	99.8	0.2
CHITIMACHA RESERVATION, LA.	243	122	121	185	93	92	185	93	92	58	58	100.0	76.1	23.9
COCHITI PUEBLO, N. MEX.	623	290	333	617	290	327	616	289	327	6	3	100.0	99.1	0.9
COUSHATTA RESERVATION, LA.	18	...	...	18	...	...	18	...	...	-	-	100.0	100.0	-
ISLETA PUEBLO, N. MEX.	2 397	1 178	1 219	2 289	1 124	1 165	2 289	1 124	1 165	108	48	100.0	95.5	4.5
JEMEZ PUEBLO, N. MEX.	1 504	714	790	1 502	714	788	1 502	714	788	2	1	100.0	99.9	0.1
JICARILLA APACHE RESERVATION, N. MEX.	1 768	885	883	1 715	852	863	1 715	852	863	53	26	100.0	97.0	3.0
LAGUNA PUEBLO, N. MEX.	3 648	1 737	1 911	3 565	1 699	1 866	3 565	1 699	1 866	83	47	100.0	97.7	2.3
MESCALERO APACHE RESERVATION, N. MEX.	2 001	967	1 034	1 926	924	1 002	1 924	922	1 002	75	27	100.0	96.3	3.7
NAMBE PUEBLO, N. MEX.	234	126	108	188	104	84	188	104	84	46	18	100.0	80.3	19.7
NAVAJO RESERVATION, N. MEX. (PT.)	28 859	13 879	14 980	28 722	13 794	14 928	28 721	13 793	14 928	137	81	100.0	99.5	0.5
OSAGE RESERVATION, OKLA.	6 415	3 170	3 245	4 701	2 304	2 397	4 701	2 304	2 397	1 714	1 677	100.0	73.3	26.7
PICURIS PUEBLO, N. MEX.	146	83	63	136	75	61	136	75	61	10	5	100.0	93.1	6.9
POJOAQUE PUEBLO, N. MEX.	112	52	60	98	47	51	98	47	51	14	-	100.0	87.1	12.9
RAMAH COMMUNITY, N. MEX.	1 139	519	620	1 133	517	616	1 133	517	616	6	1	100.0	99.4	0.6
SANDIA PUEBLO, N. MEX.	246	120	126	227	108	119	227	108	119	19	14	100.0	92.3	7.7
SAN FELIPE PUEBLO, N. MEX.	1 798	873	925	1 792	872	920	1 792	872	920	6	4	100.0	99.7	0.3
SAN ILDEFONSO PUEBLO, N. MEX.	491	233	258	485	231	254	485	231	254	6	2	100.0	98.8	1.2
SAN JUAN PUEBLO, N. MEX.	912	438	474	837	403	434	837	403	434	75	25	100.0	91.8	8.2
SANTA ANA PUEBLO, N. MEX.	407	202	205	407	202	205	407	202	205	-	-	100.0	100.0	-
SANTA CLARA PUEBLO, N. MEX.	2 005	997	1 008	1 847	932	914	1 847	932	914	158	94	100.0	92.1	7.9
SANTO DOMINGO PUEBLO, N. MEX.	2 140	1 088	1 052	2 140	1 088	1 052	2 140	1 088	1 052	-	-	100.0	100.0	-
TAOS PUEBLO, N. MEX.	1 065	544	521	1 049	537	513	1 049	537	513	16	16	100.0	98.5	1.5
TESUQUE PUEBLO, N. MEX.	240	116	124	236	112	124	236	112	124	4	1	100.0	98.2	1.8
TIGUA RESERVATION,TEX.	460	216	244	366	178	188	366	178	188	94	79	100.0	79.6	20.4
TUNICA-BILOXI RESERVATION, LA.	7	...	...	7	...	...	7	...	...	-	-	100.0	100.0	-
UTE MOUNTAIN RESERVATION, N. MEX.(PT.)	-	-	-	-	-	-	-	-	-	-	-	-	-	-
ZIA PUEBLO, N. MEX.	516	250	266	516	250	266	516	250	266	-	-	100.0	100.0	-
ZUNI PUEBLO, N. MEX.	6 040	2 932	3 108	5 973	2 884	3 089	5 973	2 884	3 089	67	49	100.0	98.9	1.1
SAN FELIPE/SANTA ANA JOINT AREA, N. MEX.	-	-	-	-	-	-	-	-	-	-	-	-	-	-
SAN FELIPE/SANTO DOMINGO JOINT AREA, N. MEX.	117	50	67	115	50	65	115	50	65	2	-	100.0	98.4	1.6
REGION VII- KANSAS CITY														
TOTAL ON IDENTIFIED RESERVATIONS.	4 194	2 069	2 125	3 959	1 926	2 033	3 958	1 925	2 033	235	214	100.0	94.4	5.6
IOWA RESERVATION, KANS.-NEBR.	42	23	19	31	18	13	31	18	13	11	11	100.0	73.7	26.3
KANSAS (PT.)	34	18	16	25	...	...	25	...	...	9	9	100.0	73.3	26.7
NEBRASKA (PT.)	8	...	...	6	...	...	6	...	...	2	2	100.0	75.0	25.0
KICKAPOO RESERVATION, KANS.	389	205	184	356	182	174	356	182	174	33	24	100.0	91.5	8.5
OMAHA RESERVATION, IOWA-NEBR.	1 292	627	665	1 241	602	639	1 241	602	639	51	51	100.0	96.1	3.9
IOWA (PT.)	-	-	-	-	-	-	-	-	-	-	-	-	-	-
NEBRASKA (PT.)	1 292	627	665	1 241	602	639	1 241	602	639	51	51	100.0	96.1	3.9
POTTAWATOMI RESERVATION, KANS.	370	184	186	331	160	171	331	160	171	39	36	100.0	89.5	10.5
SAC AND FOX RESERVATION, IOWA.	502	251	251	490	246	244	490	246	244	12	12	100.0	97.7	2.3
SAC AND FOX RESERVATION, KANS.-NEBR.	4	...	...	3	...	...	3	...	...	1	1	100.0	75.0	25.0
KANSAS (PT.)	-	-	-	-	-	-	-	-	-	-	-	-	-	-
NEBRASKA (PT.)	4	...	...	3	...	...	3	...	...	1	1	100.0	75.0	25.0
SANTEE RESERVATION, NEBR.	433	225	208	407	212	195	407	212	195	26	26	100.0	94.1	5.9
WINNEBAGO RESERVATION, NEBR.	1 162	553	609	1 099	506	593	1 098	504	593	63	54	100.0	94.6	5.4
REGION VIII- DENVER														
TOTAL ON IDENTIFIED RESERVATIONS.	80 941	40 099	40 842	76 133	37 731	38 402	76 116	37 721	38 395	4 808	4 482	100.0	94.1	5.9
BLACKFEET RESERVATION, MONT.	6 067	2 978	3 089	5 529	2 728	2 800	5 525	2 727	2 798	538	532	100.0	91.1	8.9
CHEYENNE RIVER RESERVATION, S. DAK.	1 578	817	761	1 520	782	738	1 520	782	738	58	55	100.0	96.3	3.7
CROW RESERVATION, MONT.	4 137	2 019	2 118	3 948	1 930	2 018	3 948	1 930	2 018	189	178	100.0	95.4	4.6
CROW CREEK RESERVATION, S. DAK.	1 543	775	768	1 486	735	751	1 486	735	751	57	52	100.0	96.3	3.7
FLANDREAU RESERVATION, S. DAK.	166	82	84	158	76	82	158	76	82	8	8	100.0	95.2	4.8
FLATHEAD RESERVATION, MONT.	4 880	2 464	2 416	3 625	1 871	1 755	3 622	1 868	1 755	1 255	1 240	100.0	74.3	25.7
FORT BELKNAP RESERVATION, MONT.	1 961	1 006	955	1 876	972	904	1 873	970	903	85	85	100.0	95.7	4.3
FORT BERTHOLD RESERVATION, N. DAK.	2 771	1 372	1 399	2 615	1 291	1 324	2 615	1 291	1 324	156	151	100.0	94.4	5.6
FORT PECK RESERVATION, MONT.	4 674	2 303	2 371	4 247	2 090	2 157	4 246	2 090	2 156	427	409	100.0	90.9	9.1
FORT TOTTEN RESERVATION, N. DAK.	2 313	1 149	1 164	2 217	1 110	1 108	2 217	1 110	1 108	96	94	100.0	95.8	4.2
GOSHUTE RESERVATION, UTAH (PT.).	80	51	29	80	51	29	80	51	29	-	-	100.0	100.0	-
LOWER BRULE RESERVATION, S. DAK.	886	429	457	830	404	426	830	404	426	56	56	100.0	93.7	6.3
NAVAJO RESERVATION, UTAH (PT.)	4 564	2 260	2 304	4 554	2 255	2 299	4 554	2 255	2 299	10	9	100.0	99.8	0.2
NORTHERN CHEYENNE RESERVATION, MONT.	3 218	1 590	1 628	3 069	1 519	1 550	3 066	1 518	1 549	149	141	100.0	95.4	4.6
PINE RIDGE RESERVATION, S. DAK.	12 094	6 060	6 034	11 868	5 945	5 923	11 867	5 945	5 922	226	190	100.0	98.1	1.9
ROCKY BOY'S RESERVATION, MONT.	1 581	779	802	1 544	761	784	1 544	761	784	37	35	100.0	97.7	2.3
ROSEBUD RESERVATION, S. DAK.	5 883	2 835	3 048	5 643	2 716	2 927	5 643	2 716	2 927	240	217	100.0	95.9	4.1
SISSETON RESERVATION, N. DAK.-S. DAK.	2 720	1 334	1 386	2 589	1 257	1 332	2 589	1 257	1 332	131	123	100.0	95.2	4.8
NORTH DAKOTA (PT.)	-	-	-	-	-	-	-	-	-	-	-	-	-	-
SOUTH DAKOTA (PT.)	2 720	1 334	1 386	2 589	1 257	1 332	2 589	1 257	1 332	131	123	100.0	95.2	4.8

TABLE 3. PERSONS BY RACE AND SEX FOR IDENTIFIED RESERVATIONS BY STANDARD FEDERAL ADMINISTRATIVE REGIONS: 1980 - CON.

(INCLUDES POPULATION IN HOUSEHOLDS WITH ONE OR MORE AMERICAN INDIAN, ESKIMO, OR ALEUT PERSONS. DATA ARE ESTIMATES BASED ON A SAMPLE; SEE INTRODUCTION. FOR MEANING OF SYMBOLS, SEE INTRODUCTION. FOR DEFINITION OF TERMS, SEE APPENDIXES A AND B)

STANDARD FEDERAL ADMINISTRATIVE REGIONS	ALL PERSONS IN HOUSEHOLDS			AMERICAN INDIAN, ESKIMO, AND ALEUT						ALL OTHER RACES		PERCENT DISTRIBUTION		
				TOTAL			AMERICAN INDIAN							
	BOTH SEXES	MALE	FEMALE	BOTH SEXES	MALE	FEMALE	BOTH SEXES	MALE	FEMALE	TOTAL	WHITE	ALL PERSONS IN HOUSEHOLDS	AMERICAN INDIAN, ESKIMO, OR ALEUT	ALL OTHER RACES
SKULL VALLEY RESERVATION, UTAH	-	-	-	-	-	-	-	-	-	-	-	-	-	-
SOUTHERN PAIUTE RESERVATION, UTAH	189	82	107	185	80	105	185	80	105	4	4	100.0	98.0	2.0
SOUTHERN UTE RESERVATION, COLO.	979	489	490	877	438	439	877	438	439	102	49	100.0	89.6	10.4
STANDING ROCK RESERVATION, N. DAK.-														
S. DAK.	4 762	2 408	2 354	4 587	2 315	2 272	4 587	2 315	2 272	175	173	100.0	96.3	3.7
NORTH DAKOTA (PT.)	2 305	1 136	1 169	2 226	1 089	1 137	2 226	1 089	1 137	79	77	100.0	96.6	3.4
SOUTH DAKOTA (PT.)	2 457	1 272	1 185	2 361	1 226	1 135	2 361	1 226	1 135	96	96	100.0	96.1	3.9
TURTLE MOUNTAIN RESERVATION, N. DAK.	4 120	2 031	2 089	4 011	1 983	2 028	4 011	1 983	2 028	109	98	100.0	97.4	2.6
UINTAH AND OURAY RESERVATION, UTAH	2 376	1 157	1 219	2 189	1 053	1 136	2 189	1 053	1 136	187	155	100.0	92.1	7.9
UTE MOUNTAIN RESERVATION, COLO. (PT.)	1 122	564	558	1 101	551	550	1 101	551	550	21	4	100.0	98.2	1.8
WIND RIVER RESERVATION, WYO.	4 552	2 242	2 310	4 149	2 044	2 105	4 147	2 043	2 104	403	332	100.0	91.1	8.9
YANKTON RESERVATION, S. DAK.	1 725	821	904	1 635	774	861	1 635	774	861	90	90	100.0	94.8	5.2
OTHER RESERVATION LANDS IN MONTANA	-	-	-	-	-	-	-	-	-	-	-	-	-	-
REGION IX- SAN FRANCISCO														
TOTAL ON IDENTIFIED RESERVATIONS	128 543	63 047	65 496	126 307	61 835	64 472	126 292	61 824	64 469	2 236	1 529	100.0	98.3	1.7
AGUA CALIENTE RESERVATION, CALIF.	-	-	-	-	-	-	-	-	-	-	-	-	-	-
ALTURAS RANCHERIA, CALIF.	7	...	...	7	...	...	7	...	...	-	-	100.0	100.0	-
AUGUSTINE RESERVATION, CALIF.	-	-	-	-	-	-	-	-	-	-	-	-	-	-
BARONA RANCHERIA, CALIF.	259	134	125	222	117	105	222	117	105	37	33	100.0	85.7	14.3
BENTON PAIUTE RESERVATION, CALIF.	12	...	...	12	...	...	12	...	...	-	-	100.0	100.0	-
BERRY CREEK RANCHERIA, CALIF.	-	-	-	-	-	-	-	-	-	-	-	-	-	-
BIG BEND RANCHERIA, CALIF.	11	...	...	8	...	...	8	...	...	3	2	100.0	72.7	27.3
BIG LAGOON RANCHERIA, CALIF.	11	...	...	8	...	...	8	...	...	3	3	100.0	72.7	27.3
BIG PINE RANCHERIA, CALIF.	287	144	143	269	136	133	269	136	133	18	17	100.0	93.7	6.3
BISHOP RANCHERIA, CALIF.	847	419	428	782	390	392	782	390	392	65	56	100.0	92.3	7.7
BRIDGEPORT COLONY, CALIF.	55	22	33	51	19	32	51	19	32	4	4	100.0	93.0	7.0
CABAZON RESERVATION, CALIF.	14	...	...	8	...	...	8	...	...	6	5	100.0	58.3	41.7
CACHIL DEHE RANCHERIA, CALIF.	17	...	...	17	...	...	17	...	...	-	-	100.0	100.0	-
CAHUILLA RESERVATION, CALIF.	37	18	19	29	...	...	29	...	...	8	8	100.0	77.1	22.9
CAMPO RESERVATION, CALIF.	96	44	52	84	37	46	84	37	46	12	8	100.0	87.2	12.8
CAMP VERDE RESERVATION, ARIZ.	183	91	92	179	87	92	179	87	92	4	2	100.0	97.8	2.2
CAPITAN GRANDE RESERVATION, CALIF.	-	-	-	-	-	-	-	-	-	-	-	-	-	-
CARSON COLONY, NEV.	227	104	123	213	97	116	213	97	116	14	12	100.0	93.8	6.2
CEDARVILLE RANCHERIA, CALIF.	6	...	...	6	...	...	6	...	...	-	-	100.0	100.0	-
CHEMEHUEVI RESERVATION, CALIF.	29	...	...	19	...	...	19	...	...	10	10	100.0	66.7	33.3
COCOPAH RESERVATION, ARIZ.	353	180	173	349	177	172	349	177	172	4	1	100.0	98.9	1.1
COLD SPRINGS RANCHERIA, CALIF.	63	30	33	63	30	33	63	30	33	-	-	100.0	100.0	-
COLORADO RIVER RESERVATION, ARIZ.-														
CALIF.	2 197	1 106	1 091	1 967	987	981	1 967	987	981	230	128	100.0	89.5	10.5
ARIZONA (PT.)	2 160	1 088	1 072	1 940	972	968	1 940	972	968	220	120	100.0	89.8	10.2
CALIFORNIA (PT.)	37	18	19	27	...	...	27	...	...	10	8	100.0	73.9	26.1
CORTINA RANCHERIA, CALIF.	2	...	...	2	...	...	2	...	...	-	-	100.0	100.0	-
COYOTE VALLEY RANCHERIA, CALIF.	-	-	-	-	-	-	-	-	-	-	-	-	-	-
CUYAPAIPE RESERVATION, CALIF.	2	...	...	2	...	...	2	...	...	-	-	100.0	100.0	-
DRESSLERVILLE COLONY, NEV.	127	62	65	126	62	64	126	62	64	1	1	100.0	98.9	1.1
DRY CREEK RANCHERIA, CALIF.	46	23	23	43	20	23	43	20	23	3	-	100.0	93.5	6.5
DUCK VALLEY RESERVATION, NEV. (PT.)	764	383	381	743	375	368	743	375	368	21	16	100.0	97.3	2.7
DUCKWATER RESERVATION, NEV.	104	50	54	103	50	53	103	50	53	1	1	100.0	99.0	1.0
ELY COLONY, NEV.	74	37	37	63	31	32	63	31	32	11	4	100.0	84.7	15.3
ENTERPRISE RANCHERIA, CALIF.	16	...	...	16	...	...	16	...	...	-	-	100.0	100.0	-
FALLON COLONY, NEV.	46	23	23	46	23	23	46	23	23	-	-	100.0	100.0	-
FALLON RESERVATION, NEV.	269	133	136	258	123	135	258	123	135	11	11	100.0	95.9	4.1
FORT APACHE RESERVATION, ARIZ.	6 999	3 464	3 535	6 870	3 395	3 475	6 868	3 394	3 475	129	79	100.0	98.2	1.8
FORT BIDWELL RESERVATION, CALIF.	98	45	53	94	43	51	94	43	51	4	4	100.0	95.5	4.5
FORT INDEPENDENCE RESERVATION, CALIF.	35	20	15	32	19	13	32	19	13	3	3	100.0	91.7	8.3
FORT MCDERMITT RESERVATION, NEV. (PT.)	469	238	231	467	237	230	467	237	230	2	2	100.0	99.5	0.5
FORT MCDOWELL RESERVATION, ARIZ.	349	188	161	349	188	161	349	188	161	-	-	100.0	100.0	-
FORT MOJAVE RESERVATION, ARIZ.-														
CALIF.-NEV.	134	64	70	128	59	69	128	59	69	6	6	100.0	95.5	4.5
ARIZONA (PT.)	134	64	70	128	59	69	128	59	69	6	6	100.0	95.5	4.5
CALIFORNIA (PT.)	-	-	-	-	-	-	-	-	-	-	-	-	-	-
NEVADA (PT.)	-	-	-	-	-	-	-	-	-	-	-	-	-	-
FORT YUMA RESERVATION, ARIZ.-CALIF.	1 239	607	632	1 106	530	576	1 103	529	574	133	42	100.0	89.3	10.7
ARIZONA (PT.)	202	102	100	144	71	73	144	71	73	58	10	100.0	71.3	28.7
CALIFORNIA (PT.)	1 037	505	532	962	459	503	959	458	501	75	32	100.0	92.8	7.2
GILA BEND RESERVATION, ARIZ.	-	-	-	-	-	-	-	-	-	-	-	-	-	-
GILA RIVER RESERVATION, ARIZ.	6 983	3 470	3 513	6 906	3 409	3 497	6 903	3 406	3 497	77	17	100.0	98.9	1.1
GOSHUTE RESERVATION, NEV. (PT.)	25	...	...	25	...	...	25	...	...	-	-	100.0	100.0	-
GRINDSTONE CREEK RANCHERIA, CALIF.	73	37	36	72	36	36	72	36	36	1	-	100.0	98.6	1.4
HAVASUPAI RESERVATION, ARIZ.	267	135	132	267	135	132	267	135	132	-	-	100.0	100.0	-
HOOPA VALLEY RESERVATION, CALIF.	1 635	781	854	1 486	708	778	1 486	708	778	149	140	100.0	90.9	9.1
HOOPA VALLEY EXTENSION RESERVATION, CALIF.	489	249	240	418	212	206	418	212	206	71	69	100.0	85.5	14.5

TABLE 3. PERSONS BY RACE AND SEX FOR IDENTIFIED RESERVATIONS BY STANDARD FEDERAL ADMINISTRATIVE REGIONS: 1980 - CON.

(INCLUDES POPULATION IN HOUSEHOLDS WITH ONE OR MORE AMERICAN INDIAN, ESKIMO, OR ALEUT PERSONS. DATA ARE ESTIMATES BASED ON A SAMPLE; SEE INTRODUCTION. FOR MEANING OF SYMBOLS, SEE INTRODUCTION. FOR DEFINITION OF TERMS, SEE APPENDIXES A AND B)

STANDARD FEDERAL ADMINISTRATIVE REGIONS	ALL PERSONS IN HOUSEHOLDS			AMERICAN INDIAN, ESKIMO, AND ALEUT						ALL OTHER RACES		PERCENT DISTRIBUTION		
				TOTAL			AMERICAN INDIAN							
	BOTH SEXES	MALE	FEMALE	BOTH SEXES	MALE	FEMALE	BOTH SEXES	MALE	FEMALE	TOTAL	WHITE	ALL PERSONS IN HOUSEHOLDS	AMERICAN INDIAN, ESKIMO, OR ALEUT	ALL OTHER RACES
[illegible]PI RESERVATION, ARIZ.	6 624	3 226	3 398	6 592	3 207	3 385	6 592	3 207	3 385	32	18	100.0	99.5	0.5
HOPLAND RANCHERIA, CALIF.	-	-	-	-	-	-	-	-	-	-	-	-	-	-
HUALAPAI RESERVATION, ARIZ.	817	417	400	810	414	396	810	414	396	7	4	100.0	99.1	0.9
INAJA-COSMIT RESERVATION, CALIF.	-	-	-	-	-	-	-	-	-	-	-	-	-	-
JACKSON RANCHERIA, CALIF.	15	...	...	15	...	...	15	...	...	-	-	100.0	100.0	-
KAIBAB RESERVATION, ARIZ.	93	42	51	93	42	51	93	42	51	-	-	100.0	100.0	-
LA JOLLA RESERVATION, CALIF.	147	75	72	140	71	69	140	71	69	7	5	100.0	95.3	4.7
LA POSTA RESERVATION, CALIF.	1	...	...	1	...	...	1	...	...	-	-	100.0	100.0	-
LAS VEGAS COLONY, NEV.	113	54	59	105	48	57	105	48	57	8	8	100.0	93.1	6.9
LAYTONVILLE RANCHERIA, CALIF.	111	52	59	105	51	54	105	51	54	6	6	100.0	94.6	5.4
LIKELY RANCHERIA, CALIF.	-	-	-	-	-	-	-	-	-	-	-	-	-	-
LONE PINE RANCHERIA, CALIF.	200	91	109	172	73	99	172	73	99	28	26	100.0	86.0	14.0
LOOKOUT RANCHERIA, CALIF.	12	...	...	12	...	...	12	...	...	-	-	100.0	100.0	-
LOS COYOTES RESERVATION, CALIF.	51	25	26	44	23	21	44	23	21	7	7	100.0	86.8	13.2
LOVELOCK COLONY, NEV.	126	62	64	112	57	55	112	58	55	14	14	100.0	89.1	10.9
MANCHESTER RANCHERIA, CALIF.	81	46	35	77	42	34	77	42	34	4	3	100.0	94.8	5.2
MANZANITA RESERVATION, CALIF.	14	...	...	13	...	...	13	...	...	1	1	100.0	92.3	7.7
MARICOPA RESERVATION, ARIZ.	371	185	186	371	185	186	371	185	186	-	-	100.0	100.0	-
MESA GRANDE RESERVATION, CALIF.	-	-	-	-	-	-	-	-	-	-	-	-	-	-
MIDDLETOWN RANCHERIA, CALIF.	40	22	18	38	22	16	38	22	16	2	2	100.0	95.0	5.0
MOAPA RIVER RESERVATION, NEV.	185	98	87	182	96	86	182	96	86	3	2	100.0	98.4	1.6
MONTGOMERY CREEK RANCHERIA, CALIF.	1	...	...	1	...	...	1	...	...	-	-	100.0	100.0	-
MORONGO RESERVATION, CALIF.	364	187	177	313	164	149	313	164	149	51	45	100.0	86.0	14.0
NAVAJO RESERVATION, ARIZ.(PT.)	71 685	34 934	36 751	71 241	34 659	36 582	71 234	34 652	36 582	444	320	100.0	99.4	0.6
PALA RESERVATION, CALIF.	495	233	262	433	205	228	435	205	228	62	36	100.0	87.5	12.5
PAPAGO RESERVATION, ARIZ.	6 825	3 353	3 472	6 772	3 335	3 457	6 772	3 335	3 437	53	30	100.0	99.2	0.8
PASCUA YAQUI RESERVATION, ARIZ.	561	268	293	548	260	288	548	260	288	13	8	100.0	97.6	2.4
PAUMA RESERVATION, CALIF.	89	40	49	83	35	48	83	35	48	6	4	100.0	93.1	6.9
PAYSON COMMUNITY OF YAVAPAI-APACHE, ARIZ.	-	-	-	-	-	-	-	-	-	-	-	-	-	-
PECHANGA RESERVATION, CALIF.	128	64	64	116	58	58	116	58	58	12	7	100.0	90.5	9.5
PYRAMID LAKE RESERVATION, NEV.	746	370	376	720	368	352	720	368	352	26	24	100.0	96.5	3.5
RAMONA RESERVATION, CALIF.	-	-	-	-	-	-	-	-	-	-	-	-	-	-
RENO-SPARKS COLONY, NEV.	461	221	240	454	217	237	454	217	237	7	4	100.0	98.4	1.6
RESIGHINI RANCHERIA, CALIF.	21	...	...	20	...	...	20	...	...	2	2	100.0	92.9	7.1
RINCON RESERVATION, CALIF.	330	158	172	297	142	155	297	142	155	33	23	100.0	90.0	10.0
ROARING CREEK RANCHERIA, CALIF.	25	...	...	24	...	...	24	...	...	1	-	100.0	94.1	5.9
ROUND VALLEY RESERVATION, CALIF.	568	269	299	528	255	273	528	255	273	40	40	100.0	93.0	7.0
RUNSEY RANCHERIA, CALIF.	13	...	...	13	...	...	13	...	...	-	-	100.0	100.0	-
SALT RIVER RESERVATION, ARIZ.	2 671	1 334	1 337	2 604	1 280	1 324	2 604	1 280	1 324	67	33	100.0	97.5	2.5
SAN CARLOS RESERVATION, ARIZ.	5 824	2 858	2 966	5 795	2 840	2 955	5 795	2 840	2 955	29	13	100.0	99.5	0.5
SAN MANUEL RESERVATION, CALIF.	-	-	-	-	-	-	-	-	-	-	-	-	-	-
SAN PASQUAL RESERVATION, CALIF.	168	80	88	123	62	61	123	62	61	45	27	100.0	73.0	27.0
SANTA ROSA RANCHERIA, CALIF.	133	79	54	122	68	54	122	68	54	11	1	100.0	91.8	8.2
SANTA ROSA RESERVATION, CALIF.	12	...	...	12	...	...	12	...	...	-	-	100.0	100.0	-
SANTA YNEZ RESERVATION, CALIF.	130	65	65	120	60	60	120	60	60	10	8	100.0	92.3	7.7
SANTA YSABEL RESERVATION, CALIF.	194	102	94	181	93	88	181	93	88	15	13	100.0	92.3	7.7
SAN XAVIER RESERVATION, ARIZ.	856	421	435	850	415	435	850	415	435	6	3	100.0	99.3	0.7
SHEEP RANCH RANCHERIA, CALIF.	2	...	...	2	...	...	2	...	...	-	-	100.0	100.0	-
SHERWOOD VALLEY RANCHERIA, CALIF.	19	...	...	17	...	...	17	...	...	2	2	100.0	89.5	10.5
SHINGLE SPRINGS RANCHERIA, CALIF.	-	-	-	-	-	-	-	-	-	-	-	-	-	-
SOBOBA RESERVATION, CALIF.	253	131	122	230	120	110	230	120	110	23	19	100.0	90.9	9.1
STEWART'S POINT RANCHERIA, CALIF.	75	45	30	73	43	30	73	43	30	2	2	100.0	97.3	2.7
SULPHUR BANK RANCHERIA, CALIF.	115	61	54	115	61	54	115	61	54	-	-	100.0	100.0	-
SUMMIT LAKE RESERVATION, NEV.	15	...	...	15	...	...	15	...	...	-	-	100.0	100.0	-
SUSANVILLE RESERVATION, CALIF.	90	43	47	83	40	43	83	40	43	7	7	100.0	92.7	7.3
SYCUAN RESERVATION, CALIF.	59	41	18	56	38	18	56	38	18	3	3	100.0	94.6	5.4
TE-MOAK RESERVATION, NEV.	91	45	46	91	45	46	91	45	46	-	-	100.0	100.0	-
TORRES-MARTINEZ RESERVATION, CALIF.	-	-	-	-	-	-	-	-	-	-	-	-	-	-
TRINIDAD RANCHERIA, CALIF.	59	30	29	46	24	21	46	24	21	13	13	100.0	77.4	22.6
TULE RIVER RESERVATION, CALIF.	453	230	223	424	219	205	424	219	205	29	15	100.0	93.6	6.4
TUOLUMNE RANCHERIA, CALIF.	91	47	44	81	47	34	81	47	34	10	9	100.0	89.0	11.0
TWENTY-NINE PALMS RESERVATION, CALIF.	-	-	-	-	-	-	-	-	-	-	-	-	-	-
VIEJAS RANCHERIA, CALIF.	154	83	71	145	77	68	145	77	68	9	5	100.0	94.3	5.7
WALKER RIVER RESERVATION, NEV.	505	242	263	475	230	245	474	230	244	30	28	100.0	94.1	5.9
WASHOE RESERVATION, NEV.	-	-	-	-	-	-	-	-	-	-	-	-	-	-
WINNEMUCCA COLONY, NEV.	37	16	21	34	16	18	34	16	18	3	3	100.0	92.2	7.8
WOODFORDS COMMUNITY, CALIF.	-	-	-	-	-	-	-	-	-	-	-	-	-	-
XL RANCH RESERVATION, CALIF.	24	...	...	24	...	...	24	...	...	-	-	100.0	100.0	-
YAVAPAI RESERVATION, ARIZ.	71	31	40	66	29	37	66	29	37	5	3	100.0	93.0	7.0
YERINGTON RESERVATION, NEV.	113	57	56	110	54	55	110	54	55	3	3	100.0	97.0	3.0
YOMBA RESERVATION, NEV.	58	38	20	57	38	19	57	38	19	1	-	100.0	98.3	1.7

TABLE 3. PERSONS BY RACE AND SEX FOR IDENTIFIED RESERVATIONS BY STANDARD FEDERAL ADMINISTRATIVE REGIONS: 1980 - CON.

(INCLUDES POPULATION IN HOUSEHOLDS WITH ONE OR MORE AMERICAN INDIAN, ESKIMO, OR ALEUT PERSONS. DATA ARE ESTIMATES BASED ON A SAMPLE; SEE INTRODUCTION. FOR MEANING OF SYMBOLS, SEE INTRODUCTION. FOR DEFINITION OF TERMS, SEE APPENDIXES A AND B)

STANDARD FEDERAL ADMINISTRATIVE REGIONS	ALL PERSONS IN HOUSEHOLDS			AMERICAN INDIAN, ESKIMO, AND ALEUT						ALL OTHER RACES		PERCENT DISTRIBUTION		
				TOTAL			AMERICAN INDIAN					ALL PERSONS IN HOUSEHOLDS	AMERICAN INDIAN, ESKIMO, OR ALEUT	ALL OTHER RACES
	BOTH SEXES	MALE	FEMALE	BOTH SEXES	MALE	FEMALE	BOTH SEXES	MALE	FEMALE	TOTAL	WHITE			
REGION X-SEATTLE														
TOTAL ON IDENTIFIED RESERVATIONS.	28 103	14 061	14 042	25 267	12 663	12 604	23 213	12 629	12 586	2 836	2 456	100.0	89.9	10.1
ANNETTE ISLANDS RESERVE, ALASKA.	1 031	550	481	958	510	448	949	503	445	73	73	100.0	92.9	7.1
BURNS RESERVATION, OREG.	165	90	75	161	87	74	160	86	74	4	2	100.0	97.6	2.4
CHEHALIS RESERVATION, WASH.	225	112	113	200	96	104	200	96	104	25	24	100.0	88.9	11.1
COEUR D'ALENE RESERVATION IDAHO.	624	294	330	563	265	298	563	265	298	61	58	100.0	90.2	9.8
COLVILLE RESERVATION, WASH.	3 981	1 996	1 985	3 569	1 802	1 767	3 568	1 802	1 766	412	388	100.0	89.7	10.3
DUCK VALLEY RESERVATION, IDAHO (PT).	191	95	96	190	95	95	190	95	95	1	1	100.0	99.4	0.6
FORT HALL RESERVATION, IDAHO	2 689	1 315	1 354	2 518	1 238	1 280	2 518	1 238	1 280	151	125	100.0	94.3	5.7
FORT MCDERMITT RESERVATION, OREG. (PT.)	-	-	-	-	-	-	-	-	-	-	-	-	-	-
HOH RESERVATION, WASH.	48	24	24	44	20	24	44	20	24	4	4	100.0	91.9	8.1
KALISPEL RESERVATION, WASH.	106	60	46	99	54	45	99	54	45	7	7	100.0	93.4	6.6
KOOTENAI RESERVATION, IDAHO.	-	-	-	-	-	-	-	-	-	-	-	-	-	-
LOWER ELWAH RESERVATION, WASH.	50	23	27	47	23	24	47	23	24	3	3	100.0	94.0	6.0
LUMMI RESERVATION, WASH.	1 320	685	635	1 261	658	603	1 259	656	603	59	49	100.0	95.5	4.5
MAKAH RESERVATION, WASH.	903	465	438	799	403	396	798	402	396	104	92	100.0	88.5	11.5
MUCKLESHOOT RESERVATION, WASH.	406	220	186	370	201	169	364	197	167	36	28	100.0	91.1	8.9
NEZ PERCE RESERVATION, IDAHO	1 707	842	865	1 500	736	764	1 499	735	764	207	190	100.0	87.8	12.2
NISQUALLY RESERVATION, WASH.	45	23	22	43	22	21	43	22	21	2	1	100.0	94.9	5.1
NOOKSACK RESERVATION, WASH.	-	-	-	-	-	-	-	-	-	-	-	-	-	-
OZETTE RESERVATION, WASH.	4	...	...	2	...	...	2	...	...	2	2	100.0	50.0	50.0
PORT GAMBLE RESERVATION, WASH.	286	141	145	261	132	128	261	132	128	25	22	100.0	91.2	8.8
PORT MADISON RESERVATION, WASH.	206	105	101	150	84	66	150	84	66	56	51	100.0	72.8	27.2
PUYALLUP RESERVATION, WASH.	1 171	578	593	869	421	448	850	407	443	302	248	100.0	74.2	25.8
QUILEUTE RESERVATION, WASH.	284	161	123	266	148	118	266	148	118	18	14	100.0	93.7	6.3
QUINAULT RESERVATION, WASH.	997	524	473	944	501	442	944	501	442	53	47	100.0	94.7	5.3
SAUK-SUIATTLE RESERVATION, WASH.	-	-	-	-	-	-	-	-	-	-	-	-	-	-
SHOALWATER RESERVATION, WASH.	32	18	14	28	...	...	28	...	...	4	4	100.0	88.3	11.7
SKOKOMISH RESERVATION, WASH.	330	158	172	305	146	159	305	146	159	25	24	100.0	92.4	7.6
SPOKANE RESERVATION, WASH.	1 248	644	604	1 052	551	501	1 052	551	501	196	186	100.0	84.3	15.7
SQUAXIN ISLAND RESERVATION, WASH.	45	21	24	32	16	16	32	16	16	13	13	100.0	71.1	28.9
SWINOMISH RESERVATION, WASH.	435	222	213	425	221	205	423	221	203	10	8	100.0	97.8	2.2
TULALIP RESERVATION, WASH.	870	421	449	770	370	400	763	368	395	100	95	100.0	88.5	11.5
UMATILLA RESERVATION, OREG.	1 036	474	562	903	404	499	902	403	499	133	122	100.0	87.2	12.8
UPPER SKAGIT RESERVATION, WASH.	-	-	-	-	-	-	-	-	-	-	-	-	-	-
WARM SPRINGS RESERVATION, OREG.	2 069	1 068	1 001	1 991	1 018	973	1 991	1 018	973	78	51	100.0	96.2	3.8
YAKIMA RESERVATION, WASH.	5 619	2 732	2 887	4 948	2 424	2 524	4 947	2 423	2 524	671	524	100.0	88.1	11.9

TABLE 4. AGE, SEX, AND TRIBAL ENROLLMENT STATUS BY TRIBE FOR AMERICAN INDIANS FOR IDENTIFIED RESERVATIONS: 1980

(INCLUDES AMERICAN INDIANS IN HOUSEHOLDS WITH ONE OR MORE AMERICAN INDIAN, ESKIMO, OR ALEUT PERSONS. DATA ARE ESTIMATES BASED ON A SAMPLE; SEE INTRODUCTION. FOR MEANING OF SYMBOLS, SEE INTRODUCTION. FOR DEFINITION OF TERMS, SEE APPENDIXES A AND B)

IDENTIFIED RESERVATIONS TRIBES OF 30 OR MORE AMERICAN INDIANS	TOTAL						ENROLLED IN TRIBE						
			UNDER 18 YEARS				BOTH SEXES			UNDER 18 YEARS			
	BOTH SEXES	FEMALE	TOTAL	UNDER 5 YEARS	5 TO 17 YEARS	18 YEARS AND OVER	TOTAL	PERCENT ENROLLED OF TOTAL	FEMALE	TOTAL	UNDER 5 YEARS	5 TO 17 YEARS	18 YEARS AND OVER	ENROLLMENT STATUS NOT REPORTED
TOTAL PERSONS	1 336 280	170 979	855 271	44 338	110 933	381 010	292 539	87.0	148 989	130 025	34 211	95 814	162 513	24 594
ACOMA PUEBLO, N. MEX.	2 268	1 205	962	275	687	1 306	2 197	96.9	1 163	916	257	659	1 280	38
PUEBLO	2 196	1 166	940	269	672	1 256	2 143	97.6	1 136	911	255	656	1 232	25
ACOMA	2 106	1 129	896	250	646	1 209	2 070	98.3	1 105	876	241	636	1 194	25
LAGUNA	67	26	38	16	22	29	52	77.9	21	28	12	17	24	-
ALL OTHER AMERICAN INDIANS	72	39	21	6	15	51	53	74.1	28	5	2	3	48	13
TRIBE NOT REPORTED	24	14	13	4	9	11	13	55.4	9	2	1	1	11	10
AGUA CALIENTE RESERVATION, CALIF.	-	-	-	-	-	-	-	-	-	-	-	-	-	-
ALABAMA-COUSHATTA RESERVATION, TEX.	498	251	201	53	148	298	465	93.3	237	181	47	134	284	15
ALABAMA-COUSHATTA	481	243	191	45	146	290	451	93.8	230	174	42	132	277	11
ALL OTHER AMERICAN INDIANS	18	8	10	8	2	8	14	78.1	8	6	4	2	8	4
TRIBE NOT REPORTED	4	1	4	3	1	-	1	28.7	1	1	-	1	-	3
ALAMO RESERVATION, N. MEX.	1 066	555	536	176	360	530	636	59.6	323	314	110	204	322	423
NAVAJO	859	429	417	144	273	422	632	75.3	321	313	110	203	319	200
ALL OTHER AMERICAN INDIANS	227	126	119	32	87	108	4	1.8	2	1	-	1	3	223
TRIBE NOT REPORTED	225	124	119	32	87	106	3	1.3	1	1	-	1	2	222
ALLEGANY RESERVATION, N.Y.	920	467	364	89	275	556	791	86.0	406	288	66	222	503	51
IROQUOIS	845	431	323	81	242	522	773	91.4	398	279	65	214	494	8
SENECA	805	411	310	77	233	494	744	92.5	384	272	65	207	472	5
ALL OTHER AMERICAN INDIANS	75	36	41	8	33	34	19	25.1	8	9	1	8	9	43
TRIBE NOT REPORTED	50	22	27	7	20	23	5	10.4	2	2	1	1	3	41
ALTURAS RANCHERIA, CALIF.	7	...	...	...	...	...	...	...	...	...	...	...	...	...
ANNETTE ISLANDS RESERVE, ALASKA	949	445	400	122	278	548	644	67.9	305	261	61	200	383	147
TLINGIT	47	18	12	3	9	35	21	44.3	8	-	-	-	21	14
TSIMSHIAN	747	345	330	98	231	417	581	77.9	272	241	57	184	340	92
ALL OTHER AMERICAN INDIANS	155	82	59	21	38	97	42	26.8	25	20	3	17	22	40
TRIBE NOT REPORTED	38	18	12	4	8	26	13	33.3	8	8	3	4	5	19
AUGUSTINE RESERVATION, CALIF.	-	-	-	-	-	-	-	-	-	-	-	-	-	-
BAD RIVER RESERVATION, WIS.	699	347	311	96	215	388	675	96.6	339	299	90	209	376	5
CHIPPEWA	665	325	297	91	206	368	645	97.1	319	285	85	200	360	-
BAD RIVER	217	108	89	31	58	128	210	97.0	106	82	28	54	128	-
CHIPPEWA	427	211	207	60	147	220	419	98.3	207	201	57	145	218	-
ALL OTHER AMERICAN INDIANS	34	22	14	5	9	20	30	86.8	20	14	5	9	16	3
TRIBE NOT REPORTED	2	2	-	-	-	2	-	-	-	-	-	-	-	2
BARONA RANCHERIA, CALIF.	222	105	96	36	60	126	182	81.9	90	67	14	53	115	6
DIEGUENO	182	88	85	30	55	97	152	83.6	76	61	13	47	92	4
ALL OTHER AMERICAN INDIANS	40	17	11	6	5	29	30	74.3	14	6	1	5	23	2
TRIBE NOT REPORTED	2	2	-	-	-	2	1	53.5	1	-	-	-	1	-
BAY MILLS RESERVATION, MICH.	277	129	122	37	85	155	265	95.7	127	117	33	84	148	6
CHIPPEWA	273	127	119	35	84	154	263	96.4	124	115	31	84	148	4
BAY MILLS	227	106	101	28	74	126	219	96.6	104	98	25	74	121	4
CHIPPEWA	39	19	16	6	10	22	37	94.8	19	15	5	10	21	-
ALL OTHER AMERICAN INDIANS	4	2	3	2	1	1	2	49.8	2	2	2	-	-	1
TRIBE NOT REPORTED	3	2	3	2	1	-	2	63.3	2	2	2	-	-	1
BENTON PAIUTE RESERVATION, CALIF.	12	...	...	...	...	...	...	...	...	...	...	...	...	...
BERRY CREEK RANCHERIA, CALIF.	-	-	-	-	-	-	-	-	-	-	-	-	-	-
BIG BEND RANCHERIA, CALIF.	8	...	...	...	...	...	...	...	...	...	...	...	...	...
BIG CYPRESS RESERVATION, FLA.	350	180	158	36	122	193	346	98.6	177	155	35	121	190	3
SEMINOLE	340	176	158	36	122	182	336	98.9	173	155	35	121	181	3
ALL OTHER AMERICAN INDIANS	11	5	-	-	-	11	10	89.5	4	-	-	-	10	-
TRIBE NOT REPORTED	-	-	-	-	-	-	-	-	-	-	-	-	-	-
BIG LAGOON RANCHERIA, CALIF.	8	...	...	...	...	...	...	...	...	...	...	...	...	...
BIG PINE RANCHERIA, CALIF.	269	133	119	34	85	150	241	89.5	115	99	21	79	142	7
PAIUTE	240	115	112	32	80	128	218	90.9	103	93	20	74	125	2
ALL OTHER AMERICAN INDIANS	29	17	7	2	5	22	23	78.2	12	6	1	5	17	5
TRIBE NOT REPORTED	5	4	1	1	-	4	-	-	-	-	-	-	-	4
BISHOP RANCHERIA, CALIF.	782	392	324	105	219	458	688	88.0	345	267	63	204	422	31
PAIUTE	677	337	284	90	194	393	614	90.8	307	239	55	184	376	16
SHOSHONE	35	18	11	3	8	24	28	81.0	15	9	1	8	19	2
ALL OTHER AMERICAN INDIANS	70	38	29	11	18	42	46	65.1	23	19	7	12	27	13
TRIBE NOT REPORTED	11	6	3	1	2	7	1	11.7	1	1	1	-	-	9
BLACKFEET RESERVATION, MONT.	5 525	2 798	2 415	720	1 695	3 110	4 567	82.7	2 310	1 853	549	1 304	2 714	562
BLACKFOOT	4 853	2 440	2 148	655	1 492	2 705	4 272	88.0	2 144	1 743	526	1 217	2 529	333
CHIPPEWA	57	30	33	2	31	24	24	42.4	12	17	2	16	7	10
CREE	167	79	46	6	39	121	63	37.8	28	16	-	16	47	28
FLATHEAD	36	31	24	3	21	12	36	100.0	31	24	3	21	12	-
ALL OTHER AMERICAN INDIANS	412	218	164	53	111	248	170	41.4	94	52	17	35	118	191
TRIBE NOT REPORTED	203	101	85	20	65	117	24	11.7	10	10	3	6	14	170
BOIS FORTE RESERVATION (NETT LAKE), MINN.	407	201	201	60	141	206	364	89.4	180	169	43	126	195	7
CHIPPEWA	387	187	189	54	135	198	352	91.0	172	160	39	121	192	2
BOIS FORTE	39	18	14	2	12	25	38	97.4	18	13	2	11	25	1
CHIPPEWA	338	165	171	51	120	167	304	89.9	150	143	36	107	161	1
ALL OTHER AMERICAN INDIANS	20	14	12	6	6	8	12	60.0	8	9	4	5	3	3
TRIBE NOT REPORTED	6	3	4	3	1	2	3	50.0	1	2	2	-	1	2

TABLE 4. AGE, SEX, AND TRIBAL ENROLLMENT STATUS BY TRIBE FOR AMERICAN INDIANS FOR IDENTIFIED RESERVATIONS: 1980 - CON.

(INCLUDES AMERICAN INDIANS IN HOUSEHOLDS WITH ONE OR MORE AMERICAN INDIAN, ESKIMO, OR ALEUT PERSONS. DATA ARE ESTIMATES BASED ON A SAMPLE; SEE INTRODUCTION. FOR MEANING OF SYMBOLS, SEE INTRODUCTION. FOR DEFINITION OF TERMS, SEE APPENDIXES A AND B)

IDENTIFIED RESERVATIONS TRIBES OF 30 OR MORE AMERICAN INDIANS	TOTAL						ENROLLED IN TRIBE							
			UNDER 18 YEARS				BOTH SEXES			UNDER 18 YEARS				
	BOTH SEXES	FEMALE	TOTAL	UNDER 5 YEARS	5 TO 17 YEARS	18 YEARS AND OVER	TOTAL	PERCENT ENROLLED OF TOTAL	FEMALE	TOTAL	UNDER 5 YEARS	5 TO 17 YEARS	18 YEARS AND OVER	ENROLLMENT STATUS NOT REPORTED
BRIDGEPORT COLONY, CALIF..	51	32	21	4	16	30	47	91.2	29	17	1	16	29	-
PAIUTE	44	27	18	3	14	27	40	89.8	23	14	-	14	26	-
ALL OTHER AMERICAN INDIANS	7	6	3	1	2	4	7	100.0	6	3	1	2	4	-
TRIBE NOT REPORTED	-	-	-	-	-	-	-	-	-	-	-	-	-	-
BRIGHTON RESERVATION, FLA.	330	167	147	43	104	183	294	89.1	148	131	37	93	163	28
SEMINOLE	317	160	143	42	101	174	288	90.9	143	131	37	93	158	24
ALL OTHER AMERICAN INDIANS	12	7	3	1	2	9	5	43.9	4	-	-	-	5	4
TRIBE NOT REPORTED	5	-	2	-	2	2	-	-	-	-	-	-	-	4
BURNS RESERVATION, OREG.	140	74	44	20	44	96	148	92.5	69	55	13	42	93	4
PAIUTE	143	66	56	16	40	87	134	93.7	63	50	11	39	84	4
BURNS PAIUTE	38	21	20	7	13	18	37	97.4	20	19	6	13	18	-
PAIUTE	104	45	36	9	27	68	96	92.3	43	31	5	26	65	4
ALL OTHER AMERICAN INDIANS	17	8	8	4	4	9	14	82.4	6	5	2	3	9	-
TRIBE NOT REPORTED	2	1	1	-	1	1	2	100.0	1	1	-	1	1	-
CABAZON RESERVATION, CALIF..	8	...	...	...	...	...	...	...	...	...	...	...	...	...
CACHIL DEHE RANCHERIA, CALIF..	17	...	...	...	...	...	...	...	...	...	...	...	...	...
CAHUILLA RESERVATION, CALIF.	29	...	...	...	...	...	...	...	...	...	...	...	...	...
CAMPO RESERVATION, CALIF..	84	46	37	7	30	46	73	87.0	40	31	4	27	42	1
DIEGUENO	49	29	22	3	19	27	44	88.6	24	19	-	19	25	1
MISSION INDIANS	32	15	14	3	11	18	27	85.6	13	11	3	7	16	-
ALL OTHER AMERICAN INDIANS	2	2	1	1	-	1	2	100.0	2	1	1	-	1	-
TRIBE NOT REPORTED	-	-	-	-	-	-	-	-	-	-	-	-	-	-
CAMP VERDE RESERVATION, ARIZ..	179	92	87	33	54	92	154	86.0	79	76	28	48	78	13
YAVAPAI APACHE	128	67	64	24	40	64	117	91.4	62	56	20	36	61	4
ALL OTHER AMERICAN INDIANS	51	25	23	9	14	28	37	72.5	17	20	8	12	17	9
TRIBE NOT REPORTED	10	6	4	1	3	6	1	10.0	1	1	-	1	-	9
CANONCITO RESERVATION, N. MEX.	968	487	472	125	347	496	927	95.7	467	451	115	336	476	23
NAVAJO	921	467	452	121	330	469	899	97.6	455	436	111	325	463	5
ALL OTHER AMERICAN INDIANS	48	20	20	4	16	27	28	59.5	12	16	4	12	13	18
TRIBE NOT REPORTED	18	9	5	-	5	13	1	6.2	1	-	-	-	1	17
CAPITAN GRANDE RESERVATION, CALIF.	-	-	-	-	-	-	-	-	-	-	-	-	-	-
CARSON COLONY, NEV..	213	116	82	20	62	131	197	92.3	105	68	7	61	129	1
PAIUTE	41	24	19	4	15	22	36	88.4	20	15	-	15	21	-
WASHO	120	64	40	13	28	80	111	92.3	59	31	5	26	80	1
ALL OTHER AMERICAN INDIANS	52	28	23	4	19	29	49	95.2	26	21	2	19	28	-
TRIBE NOT REPORTED	4	-	-	-	-	4	4	100.0	-	-	-	-	4	-
CATAWBA RESERVATION, S.C..	993	482	411	140	271	582	954	96.1	471	384	134	250	570	3
CATAWBA	982	481	410	140	270	573	953	97.0	471	384	134	250	569	-
ALL OTHER AMERICAN INDIANS	11	2	1	-	1	10	1	10.7	-	-	-	-	1	3
TRIBE NOT REPORTED	3	-	1	-	1	2	-	-	-	-	-	-	-	3
CATTARAUGUS RESERVATION, N.Y..	1 844	954	738	188	549	1 107	1 626	88.1	847	662	167	494	964	151
IROQUOIS	1 712	892	688	174	514	1 024	1 606	93.8	840	652	165	487	954	49
CAYUGA	66	33	18	7	11	49	42	63.3	18	7	1	5	35	1
SENECA	1 578	833	651	161	490	927	1 522	96.4	805	633	160	473	889	36
ALL OTHER AMERICAN INDIANS	132	62	50	14	35	83	20	14.8	7	10	3	7	10	102
TRIBE NOT REPORTED	112	56	42	12	30	71	16	14.5	6	8	1	7	8	95
CEDARVILLE RANCHERIA, CALIF.	6	...	...	...	...	...	...	...	...	...	...	...	...	...
CHEHALIS RESERVATION, WASH..	200	104	96	41	55	104	167	83.4	90	68	19	50	98	2
CHEHALIS	116	69	60	22	39	56	99	85.6	60	46	10	35	54	1
QUINAULT	37	15	17	9	7	20	31	83.2	13	10	5	5	20	-
ALL OTHER AMERICAN INDIANS	47	20	19	10	9	27	37	78.1	17	12	3	9	24	1
TRIBE NOT REPORTED	1	-	1	1	-	-	-	-	-	-	-	-	-	1
CHEMEHUEVI RESERVATION, CALIF.	19	...	...	...	...	...	...	...	...	...	...	...	...	...
CHEYENNE RIVER RESERVATION, S. DAK..	1 520	738	768	244	524	752	1 384	91.1	673	656	170	487	728	51
SIOUX	1 459	706	741	237	504	719	1 367	93.6	660	652	170	483	714	10
CHEYENNE RIVER SIOUX	1 251	612	656	204	452	595	1 167	93.3	573	574	141	433	593	10
DAKOTA SIOUX	116	50	51	21	30	65	114	98.1	50	49	20	29	65	-
STANDING ROCK SIOUX	34	16	10	4	7	24	31	91.4	13	8	1	7	24	-
ALL OTHER AMERICAN INDIANS	61	32	28	7	20	33	17	28.8	12	4	-	4	13	41
TRIBE NOT REPORTED	32	15	13	2	11	19	8	25.7	6	3	-	3	5	24
CHITIMACHA RESERVATION, LA..	185	92	87	25	62	98	167	90.3	85	77	24	53	90	15
CHITIMACHA	170	85	78	24	54	92	166	97.7	84	77	24	53	89	1
ALL OTHER AMERICAN INDIANS	15	7	9	1	8	6	1	8.8	1	-	-	-	1	14
TRIBE NOT REPORTED	14	5	9	1	8	5	-	-	-	-	-	-	-	14
COCHITI PUEBLO, N. MEX..	616	327	269	65	204	347	603	97.8	321	263	60	203	340	9
PUEBLO	585	306	262	60	203	323	578	98.8	304	259	57	202	319	5
COCHITI	566	292	258	60	199	307	558	98.7	289	255	57	198	303	3
ALL OTHER AMERICAN INDIANS	31	21	6	5	1	24	25	80.3	17	4	3	1	21	4
TRIBE NOT REPORTED	5	2	2	2	-	2	-	-	-	-	-	-	-	2
COCOPAH RESERVATION, ARIZ.	349	172	155	39	116	194	311	89.0	155	129	18	111	182	18
YUMAN	328	159	143	36	107	185	295	89.8	145	119	16	103	176	14
COCOPAH	318	155	141	35	106	177	285	89.8	141	118	16	102	167	14
ALL OTHER AMERICAN INDIANS	21	13	12	3	9	9	16	76.2	10	10	2	8	6	4
TRIBE NOT REPORTED	6	2	3	-	3	3	3	50.0	1	2	-	2	1	3

TABLE 4. AGE, SEX, AND TRIBAL ENROLLMENT STATUS BY TRIBE FOR AMERICAN INDIANS FOR IDENTIFIED RESERVATIONS: 1980 - CON.

(INCLUDES AMERICAN INDIANS IN HOUSEHOLDS WITH ONE OR MORE AMERICAN INDIAN, ESKIMO, OR ALEUT PERSONS. DATA ARE ESTIMATES BASED ON A SAMPLE; SEE INTRODUCTION. FOR MEANING OF SYMBOLS, SEE INTRODUCTION. FOR DEFINITION OF TERMS, SEE APPENDIXES A AND B)

IDENTIFIED RESERVATIONS TRIBES OF 30 OR MORE AMERICAN INDIANS	TOTAL						ENROLLED IN TRIBE							
			UNDER 18 YEARS				BOTH SEXES			UNDER 18 YEARS				
	BOTH SEXES	FEMALE	TOTAL	UNDER 5 YEARS	5 TO 17 YEARS	18 YEARS AND OVER	TOTAL	PERCENT ENROLLED OF TOTAL	FEMALE	TOTAL	UNDER 5 YEARS	5 TO 17 YEARS	18 YEARS AND OVER	ENROLLMENT STATUS NOT REPORTED
COEUR D'ALENE RESERVATION, IDAHO	563	298	263	66	196	300	472	83.9	253	222	56	166	250	43
COEUR D'ALENE	340	191	159	53	106	181	307	90.2	174	143	46	96	164	24
COLVILLE	53	27	33	1	31	21	46	87.1	26	30	1	28	17	-
FLATHEAD	36	16	16	6	10	21	33	92.0	15	16	6	10	18	2
ALL OTHER AMERICAN INDIANS	133	64	56	6	49	78	85	64.2	38	34	3	31	51	16
TRIBE NOT REPORTED	12	8	7	1	6	5	1	8.9	-	1	-	1	-	11
COLD SPRINGS RANCHERIA, CALIF.	63	33	28	9	19	35	60	95.0	32	25	8	17	35	3
MONO	58	30	25	8	18	33	56	96.5	29	23	7	17	33	2
ALL OTHER AMERICAN INDIANS	5	2	2	1	1	2	4	75.8	2	1	1	-	2	1
TRIBE NOT REPORTED	1	-	1	-	1	-	-	-	-	-	-	-	-	1
COLORADO RIVER RESERVATION, ARIZ.-CALIF.	1 967	981	898	300	598	1 070	1 533	77.9	768	673	206	467	860	325
CHEMEHUEVI	66	34	37	13	25	29	25	38.4	8	15	4	12	10	27
COLORADO RIVER	1 251	602	566	186	380	685	1 179	94.2	569	525	168	357	654	58
NAVAJO	100	46	46	14	32	54	79	78.9	37	32	6	26	47	6
PUEBLO	45	30	22	9	12	23	26	57.5	20	10	4	5	16	6
HOPI	39	27	18	7	10	21	25	63.8	19	10	4	5	15	1
YUMAN	131	67	50	19	31	81	59	45.2	35	19	6	13	40	69
MOHAVE	99	48	39	17	22	60	29	29.5	18	8	4	4	21	67
ALL OTHER AMERICAN INDIANS	374	201	176	59	117	197	164	43.9	98	71	18	53	93	160
TRIBE NOT REPORTED	137	69	67	28	39	70	2	1.5	2	1	-	1	1	135
COLVILLE RESERVATION, WASH.	3 568	1 766	1 516	425	1 091	2 052	3 119	87.4	1 526	1 260	353	907	1 858	97
COLVILLE	3 094	1 521	1 336	377	958	1 758	2 801	90.5	1 365	1 158	329	829	1 644	41
YAKIMA	47	30	23	8	15	24	42	89.2	27	21	8	13	21	1
ALL OTHER AMERICAN INDIANS	427	216	157	40	117	270	275	64.5	133	81	16	65	194	55
TRIBE NOT REPORTED	41	24	21	5	15	20	9	22.6	5	4	1	3	5	21
CORTINA RANCHERIA, CALIF.	2	...	...	...	...	...	...	...	...	...	...	...	...	...
COUSHATTA RESERVATION, LA.	18	...	...	...	...	...	...	...	...	...	...	...	...	...
COYOTE VALLEY RANCHERIA, CALIF.	-	-	-	-	-	-	-	-	-	-	-	-	-	-
CROW RESERVATION, MONT.	3 948	2 018	1 778	542	1 235	2 170	3 734	94.6	1 905	1 666	511	1 155	2 068	112
CHEYENNE	39	18	13	6	7	26	36	90.8	17	13	6	7	23	2
CROW	3 628	1 858	1 676	513	1 163	1 953	3 499	96.4	1 786	1 601	491	1 110	1 892	74
SIOUX	43	23	5	4	1	38	35	81.1	19	1	-	1	34	1
ALL OTHER AMERICAN INDIANS	238	118	84	20	64	154	166	69.6	83	51	14	38	114	35
TRIBE NOT REPORTED	33	14	19	2	17	14	7	20.3	1	7	1	5	-	25
CROW CREEK RESERVATION, S. DAK.	1 486	751	770	227	543	716	1 305	87.8	657	618	161	457	687	50
SIOUX	1 417	721	735	218	517	682	1 271	89.7	648	607	157	450	664	25
CHEYENNE RIVER SIOUX	34	19	22	1	21	12	32	92.4	19	19	1	18	12	-
CROW CREEK SIOUX	1 033	508	543	164	380	489	947	91.7	472	468	124	344	479	21
LOWER BRULE SIOUX	85	58	47	23	24	38	75	88.6	50	37	20	18	38	-
SIOUX	82	44	46	19	27	37	55	66.9	29	21	6	14	34	2
SISSETON SIOUX	35	14	18	2	16	17	35	100.0	14	18	2	16	17	-
STANDING ROCK SIOUX	37	24	22	5	17	16	36	95.6	24	20	3	17	16	-
YANKTON SIOUX	75	35	34	2	32	41	63	84.4	26	22	-	22	41	-
ALL OTHER AMERICAN INDIANS	69	30	35	9	26	34	34	49.4	9	11	4	7	23	25
TRIBE NOT REPORTED	36	22	22	7	15	14	8	20.6	3	4	2	2	4	19
CUYAPAIPE RESERVATION, CALIF.	2	...	...	...	...	...	...	...	...	...	...	...	...	...
DEER CREEK RESERVATION, MINN.	4	...	...	...	...	...	...	...	...	...	...	...	...	...
DRESSLERVILLE COLONY, NEV.	126	64	57	12	45	68	119	94.9	61	54	9	44	66	1
WASHO	111	56	51	11	40	60	108	97.8	56	49	9	39	60	1
ALL OTHER AMERICAN INDIANS	15	8	6	1	5	9	11	72.9	5	5	-	5	6	-
TRIBE NOT REPORTED	-	-	-	-	-	-	-	-	-	-	-	-	-	-
DRY CREEK RANCHERIA, CALIF.	43	23	19	5	14	24	31	72.1	18	17	3	14	14	2
POMO	32	16	14	2	12	18	22	68.8	12	12	-	12	10	1
ALL OTHER AMERICAN INDIANS	11	7	5	3	2	6	9	81.8	6	5	3	2	4	1
TRIBE NOT REPORTED	1	1	1	1	-	-	1	100.0	1	1	1	-	-	-
DUCK VALLEY RESERVATION, IDAHO-NEV	933	463	403	101	302	530	848	90.9	423	352	67	285	496	34
PAIUTE	162	70	64	15	50	97	148	91.3	67	57	8	49	91	3
SHOSHONE	693	351	312	80	232	380	660	95.2	336	287	57	231	372	10
ALL OTHER AMERICAN INDIANS	78	41	27	6	20	52	41	52.2	19	8	2	6	33	21
TRIBE NOT REPORTED	36	16	15	2	12	21	9	24.1	3	1	1	-	7	21
DUCKWATER RESERVATION, NEV.	103	53	37	14	23	66	103	100.0	53	37	14	23	66	-
SHOSHONE	96	49	33	12	21	63	96	100.0	49	33	12	21	63	-
ALL OTHER AMERICAN INDIANS	7	3	4	2	2	3	7	100.0	3	4	2	2	3	-
TRIBE NOT REPORTED	-	-	-	-	-	-	-	-	-	-	-	-	-	-
EASTERN CHEROKEE RESERVATION, N.C.	4 822	2 426	1 978	497	1 481	2 844	4 643	96.3	2 324	1 883	475	1 408	2 760	50
CHEROKEE	4 657	2 331	1 902	484	1 418	2 755	4 546	97.6	2 274	1 841	467	1 374	2 705	27
CHEROKEE	1 874	947	817	213	604	1 056	1 845	98.5	933	800	210	590	1 045	9
EASTERN CHEROKEE	2 771	1 383	1 083	271	811	1 688	2 690	97.1	1 339	1 038	256	782	1 652	18
ALL OTHER AMERICAN INDIANS	165	95	76	13	63	89	97	58.9	50	42	8	34	55	23
TRIBE NOT REPORTED	60	31	31	6	25	29	37	61.7	19	19	3	16	18	19
EASTERN PEQUOT RESERVATION, CONN.	18	...	...	...	...	...	...	...	...	...	...	...	...	...
ELY COLONY, NEV.	63	32	31	9	22	32	55	88.0	27	25	6	19	30	1
SHOSHONE	59	29	31	9	22	28	53	89.5	25	25	6	19	28	-
ALL OTHER AMERICAN INDIANS	4	3	-	-	-	4	2	64.5	1	-	-	-	2	1
TRIBE NOT REPORTED	1	1	-	-	-	1	-	-	-	-	-	-	-	1

TABLE 4. AGE, SEX, AND TRIBAL ENROLLMENT STATUS BY TRIBE FOR AMERICAN INDIANS FOR IDENTIFIED RESERVATIONS: 1980 - CON.

(INCLUDES AMERICAN INDIANS IN HOUSEHOLDS WITH ONE OR MORE AMERICAN INDIAN, ESKIMO, OR ALEUT PERSONS. DATA ARE ESTIMATES BASED ON A SAMPLE; SEE INTRODUCTION. FOR MEANING OF SYMBOLS, SEE INTRODUCTION. FOR DEFINITION OF TERMS, SEE APPENDIXES A AND B)

IDENTIFIED RESERVATIONS TRIBES OF 30 OR MORE AMERICAN INDIANS	TOTAL						ENROLLED IN TRIBE							ENROLLMENT STATUS NOT REPORTED
			UNDER 18 YEARS				BOTH SEXES			UNDER 18 YEARS				
	BOTH SEXES	FEMALE	TOTAL	UNDER 5 YEARS	5 TO 17 YEARS	18 YEARS AND OVER	TOTAL	PERCENT ENROLLED OF TOTAL	FEMALE	TOTAL	UNDER 5 YEARS	5 TO 17 YEARS	18 YEARS AND OVER	
ENTERPRISE RANCHERIA, CALIF.	14	---	---	---	---	---	---	---	---	---	---	---	---	---
FALLON COLONY, NEV.	46	23	14	-	14	32	46	100.0	23	14	-	14	32	-
FALLON RESERVATION, NEV.	258	135	96	18	78	162	228	88.3	120	77	10	68	150	6
PAIUTE	186	86	70	10	60	96	158	95.1	84	64	8	57	93	1
SHOSHONE	48	26	11	4	6	37	42	87.8	22	9	2	6	33	1
ALL OTHER AMERICAN INDIANS	45	23	15	3	12	30	28	63.4	14	4	-	4	24	3
TRIBE NOT REPORTED	5	2	3	1	2	2	3	59.8	1	2	-	2	1	1
FLANDREAU RESERVATION, S. DAK.	158	82	75	20	55	83	142	89.8	75	62	16	46	80	3
SIOUX	143	76	68	17	51	75	130	90.8	69	56	13	43	74	-
FLANDREAU SIOUX	98	51	49	12	37	48	89	90.8	46	40	10	30	48	-
ALL OTHER AMERICAN INDIANS	15	6	7	3	4	8	12	80.0	6	6	3	3	6	3
TRIBE NOT REPORTED	3	-	1	-	1	2	-	-	-	-	-	-	-	3
FLATHEAD RESERVATION, MONT.	3 622	1 755	1 529	418	1 111	2 093	2 490	68.7	1 213	856	223	632	1 634	623
ASSINIBOINE	30	19	13	5	8	17	19	64.0	12	4	1	3	15	3
BLACKFOOT	90	49	29	9	20	60	64	70.8	36	14	3	11	49	14
CHIPPEWA	38	20	10	1	9	29	26	67.3	14	7	-	7	19	3
CREE	52	15	20	6	14	32	21	40.7	4	8	-	8	13	1
FLATHEAD	2 490	1 193	1 003	272	730	1 487	1 895	76.1	919	612	168	444	1 283	270
KOOTENAI	270	129	115	37	77	156	217	80.3	103	80	20	60	137	33
SIOUX	51	22	26	4	22	25	43	84.1	17	21	2	19	22	2
ALL OTHER AMERICAN INDIANS	601	307	313	83	230	287	205	34.2	107	110	29	81	95	298
TRIBE NOT REPORTED	304	149	142	35	107	161	19	6.2	15	10	3	7	9	268
FOND DU LAC RESERVATION, MINN.	511	252	229	59	170	282	433	84.8	212	164	29	135	269	11
CHIPPEWA	491	237	224	55	169	267	426	86.8	208	164	29	135	262	6
CHIPPEWA	426	209	193	49	144	233	367	86.2	182	138	27	111	229	5
MINNESOTA CHIPPEWA	41	19	23	6	17	18	36	88.6	17	19	2	17	17	-
ALL OTHER AMERICAN INDIANS	20	15	5	4	1	14	7	34.1	4	-	-	-	7	5
TRIBE NOT REPORTED	14	10	4	2	1	10	4	28.4	2	-	-	-	4	3
FORT APACHE RESERVATION, ARIZ.	6 868	3 475	3 282	882	2 400	3 586	6 302	91.8	3 191	2 990	768	2 221	3 312	444
APACHE	6 092	3 086	2 917	771	2 146	3 175	5 978	98.1	3 034	2 835	724	2 110	3 144	45
APACHE (N.E.C.)	2 127	1 079	1 026	265	761	1 101	2 081	97.8	1 059	992	245	746	1 090	20
SAN CARLOS APACHE	96	49	34	5	29	62	85	88.7	42	28	3	25	57	-
WHITE MOUNTAIN APACHE	3 860	1 954	1 852	498	1 355	2 007	3 806	98.6	1 928	1 813	476	1 337	1 993	25
NAVAJO	176	75	77	25	52	99	154	87.5	70	70	21	49	84	5
PUEBLO	34	24	22	8	14	31	45	83.7	20	19	7	12	26	1
ALL OTHER AMERICAN INDIANS	546	290	266	78	188	280	125	22.8	68	66	16	51	58	392
TRIBE NOT REPORTED	423	226	208	59	148	215	28	6.5	14	20	3	17	7	391
FORT BELKNAP RESERVATION, MONT.	1 873	903	870	241	629	1 003	1 457	77.8	702	618	147	471	838	247
ASSINIBOINE	716	334	313	80	233	403	577	80.6	265	227	49	177	350	78
CHIPPEWA	67	29	18	5	13	49	45	66.5	19	8	1	7	37	8
CREE	36	12	16	2	13	21	20	54.3	5	8	-	8	12	9
GROS VENTRES	850	427	412	121	291	438	708	83.3	357	320	79	241	388	83
SIOUX	38	15	14	7	8	24	27	71.4	11	8	2	6	19	2
ALL OTHER AMERICAN INDIANS	165	86	97	26	71	68	80	48.4	45	48	15	32	32	67
TRIBE NOT REPORTED	64	29	40	10	30	24	6	9.9	3	4	2	2	2	52
FORT BERTHOLD RESERVATION, N. DAK.	2 615	1 324	1 239	344	895	1 376	2 357	90.2	1 214	1 082	260	822	1 276	165
ARIKARA	527	270	241	71	170	286	498	94.5	262	226	60	166	271	20
CHIPPEWA	69	31	44	7	37	25	65	94.8	29	42	5	37	24	2
GROS VENTRES	173	90	98	23	75	75	152	87.8	81	84	18	66	67	16
MANDAN	411	192	209	58	151	203	388	94.3	180	189	41	149	199	3
SIOUX	102	68	37	10	26	66	95	92.7	65	34	10	24	60	4
OTHER SPECIFIED TRIBES	66	30	23	5	18	43	57	86.1	30	17	3	14	40	7
FORT BERTHOLD	66	30	23	5	18	43	57	86.1	30	17	3	14	40	7
ALL OTHER AMERICAN INDIANS	1 266	643	588	170	418	679	1 103	87.1	567	489	122	366	614	114
TRIBE NOT REPORTED	108	56	53	14	39	55	16	15.1	12	7	2	5	9	87
FORT BIDWELL RESERVATION, CALIF.	94	51	39	15	24	55	91	97.8	50	37	14	23	55	-
PAIUTE	70	39	30	12	18	41	68	97.0	38	28	11	17	41	-
ALL OTHER AMERICAN INDIANS	23	12	9	3	6	14	23	100.0	12	9	3	6	14	-
TRIBE NOT REPORTED	-	-	-	-	-	-	-	-	-	-	-	-	-	-
FORT HALL RESERVATION, IDAHO	2 518	1 280	1 105	305	800	1 413	2 172	86.3	1 114	919	235	684	1 253	168
BANNOCK	139	68	42	15	27	97	127	91.4	62	36	11	25	92	3
FORT HALL	761	377	352	86	266	408	705	92.7	340	324	71	253	382	11
NAVAJO	49	23	26	10	15	23	44	88.6	21	20	6	14	23	-
SHOSHONE	1 301	668	558	158	400	743	1 130	86.9	579	471	129	342	659	88
ALL OTHER AMERICAN INDIANS	268	143	126	35	91	142	166	61.9	91	68	18	50	97	66
TRIBE NOT REPORTED	78	36	42	10	33	36	13	17.2	5	9	2	6	5	60
FORT INDEPENDENCE RESERVATION, CALIF.	32	13	5	1	4	27	26	81.9	12	3	1	1	24	2
FORT MCDERMITT RESERVATION, NEV.-OREG.	467	230	228	63	165	239	313	67.1	157	135	21	114	178	26
PAIUTE	402	197	195	50	145	207	283	70.3	144	118	15	102	165	22
ALL OTHER AMERICAN INDIANS	65	34	33	13	20	31	31	47.5	13	18	6	12	13	4
TRIBE NOT REPORTED	9	7	5	5	-	4	3	36.6	2	2	2	-	1	3
FORT MCDOWELL RESERVATION, ARIZ.	349	161	134	36	98	215	303	86.8	140	110	21	89	193	24
YUMAN	272	119	108	33	76	163	240	88.5	105	89	21	68	152	17
YAVAPAI	267	116	107	32	76	139	236	88.3	103	88	20	68	148	17
ALL OTHER AMERICAN INDIANS	77	42	25	3	22	52	62	80.9	35	21	-	21	42	7
TRIBE NOT REPORTED	3	1	1	1	-	2	1	35.3	1	-	-	-	1	2
FORT MOJAVE RESERVATION, ARIZ.-CALIF.-NEV.	128	69	64	20	44	64	104	81.3	57	54	16	38	50	22
YUMAN	99	54	55	16	39	44	95	96.0	52	52	16	36	43	3
MOHAVE	97	52	55	16	39	42	93	95.9	50	52	16	36	41	3
ALL OTHER AMERICAN INDIANS	29	15	9	4	5	20	9	31.0	5	2	-	2	7	19
TRIBE NOT REPORTED	19	10	7	4	3	12	-	-	-	-	-	-	-	19

TABLE 4. AGE, SEX, AND TRIBAL ENROLLMENT STATUS BY TRIBE FOR AMERICAN INDIANS FOR IDENTIFIED RESERVATIONS: 1980 - CON.

(INCLUDES AMERICAN INDIANS IN HOUSEHOLDS WITH ONE OR MORE AMERICAN INDIAN, ESKIMO, OR ALEUT PERSONS. DATA ARE ESTIMATES BASED ON A SAMPLE; SEE INTRODUCTION. FOR MEANING OF SYMBOLS, SEE INTRODUCTION. FOR DEFINITION OF TERMS, SEE APPENDIXES A AND B)

IDENTIFIED RESERVATIONS TRIBES OF 30 OR MORE AMERICAN INDIANS	TOTAL						ENROLLED IN TRIBE						
			UNDER 18 YEARS				BOTH SEXES			UNDER 18 YEARS			
	BOTH SEXES	FEMALE	TOTAL	UNDER 5 YEARS	5 TO 17 YEARS	18 YEARS AND OVER	TOTAL	PERCENT ENROLLED OF TOTAL	FEMALE	TOTAL	UNDER 5 YEARS	5 TO 17 YEARS	18 YEARS AND OVER	ENROLLMENT STATUS NOT REPORTED
FORT PECK RESERVATION, MONT.	4 246	2 156	1 980	592	1 388	2 265	3 534	83.2	1 817	1 502	392	1 110	2 032	296
ASSINIBOINE.	1 262	649	347	168	179	695	1 056	83.0	535	409	100	309	647	66
CHIPPEWA	306	151	133	31	102	173	224	73.2	114	80	16	64	144	25
CREE	43	19	14	8	6	29	32	75.8	14	13	7	6	20	3
GROS VENTRES	37	17	16	2	14	21	35	94.1	17	15	2	13	20	1
SIOUX.	2 356	1 188	1 130	331	800	1 226	2 055	87.2	1 051	922	246	676	1 132	115
FORT PECK.	368	163	199	64	135	169	344	93.5	156	178	55	123	166	7
SIOUX.	1 936	1 002	922	267	655	1 034	1 685	86.1	875	740	191	549	945	104
ALL OTHER AMERICAN INDIANS	242	131	140	52	88	122	132	50.6	65	43	20	42	70	86
TRIBE NOT REPORTED	64	25	36	14	23	28	15	22.9	2	4	-	4	11	45
FORT TOTTEN RESERVATION, N. DAK.	2 217	1 108	1 165	375	790	1 052	2 034	91.8	1 008	1 022	310	712	1 013	50
CHIPPEWA	225	111	101	30	71	124	174	77.6	83	57	13	44	118	4
SIOUX.	1 837	916	979	318	661	858	1 763	96.0	879	924	285	639	838	16
DEVIL'S LAKE SIOUX	792	405	421	151	270	371	774	97.7	396	412	146	267	362	5
SIOUX.	930	474	582	152	351	447	897	94.4	446	460	126	334	437	9
SISSETON SIOUX	32	11	25	13	13	7	32	100.0	11	25	13	13	7	-
STANDING ROCK SIOUX.	34	14	17	1	16	17	33	95.8	14	16	1	15	17	1
ALL OTHER AMERICAN INDIANS	155	80	85	27	58	71	97	62.6	47	41	11	30	57	30
TRIBE NOT REPORTED	61	29	44	19	26	17	18	30.1	6	9	4	5	9	25
FORT YUMA RESERVATION, ARIZ.-CALIF	1 103	574	473	133	340	630	872	79.1	452	374	90	284	498	169
YUMAN.	935	502	411	121	290	524	782	83.6	415	334	83	252	448	112
COCOPAH.	82	41	32	10	23	49	62	75.8	30	22	4	18	39	14
QUECHAN.	827	449	369	108	262	457	699	84.5	376	306	77	228	393	96
ALL OTHER AMERICAN INDIANS	168	71	62	12	50	106	90	53.6	36	39	8	32	51	57
TRIBE NOT REPORTED	19	8	4	-	4	16	4	21.9	2	1	-	1	3	15
GILA BEND RESERVATION, ARIZ.	-	-	-	-	-	-	-	-	-	-	-	-	-	-
GILA RIVER RESERVATION, ARIZ.	6 903	3 497	3 055	852	2 203	3 848	5 983	86.7	3 066	2 387	514	1 873	3 596	112
APACHE	57	36	26	5	21	31	48	84.1	31	19	3	17	29	-
NAVAJO	47	28	8	7	1	39	40	85.7	27	3	1	1	37	-
PAPAGO	206	98	62	12	50	144	165	80.0	83	51	8	42	114	5
PIMA	5 851	2 980	2 668	738	1 930	3 183	5 132	87.7	2 644	2 112	456	1 655	3 020	44
PUEBLO	49	27	19	11	8	30	41	83.7	20	12	6	6	29	-
HOPI	36	21	14	10	4	23	31	85.4	16	10	4	6	22	-
YUMAN.	471	232	178	58	120	293	426	90.5	210	138	32	106	288	10
MARICOPA	413	200	153	46	107	260	376	91.2	184	121	28	92	256	10
ALL OTHER AMERICAN INDIANS	222	96	94	21	73	128	132	59.3	52	53	7	45	79	53
TRIBE NOT REPORTED	99	49	60	16	44	39	48	48.9	20	30	5	25	18	36
GOLDEN HILL RESERVATION, CONN.	3	...	...	...	...	...	...	...	...	...	...	...	...	...
GOSHUTE RESERVATION, NEV.-UTAH	105	38	23	10	14	82	94	89.1	32	23	10	14	70	6
SHOSHONE	90	28	22	9	14	67	84	93.6	25	22	9	14	61	-
GOSHUTE.	90	28	22	9	14	67	84	93.6	25	22	9	14	61	-
ALL OTHER AMERICAN INDIANS	15	10	1	1	-	14	10	63.0	7	1	1	-	9	6
TRIBE NOT REPORTED	6	3	-	-	-	6	-	-	-	-	-	-	-	6
GRAND PORTAGE RESERVATION, MINN.	184	88	57	16	41	127	138	74.9	71	20	9	11	118	7
CHIPPEWA	173	82	57	16	41	116	135	78.0	69	20	9	11	115	-
ALL OTHER AMERICAN INDIANS	11	6	-	-	-	11	3	25.5	2	-	-	-	3	7
TRIBE NOT REPORTED	8	4	-	-	-	8	-	-	-	-	-	-	-	7
GRINDSTONE CREEK RANCHERIA, CALIF.	72	36	33	14	19	39	62	86.5	32	26	8	18	36	1
HOMALAKI	53	28	27	10	17	27	48	89.8	25	23	5	17	25	1
ALL OTHER AMERICAN INDIANS	19	8	6	4	2	12	14	77.0	7	3	2	1	11	-
TRIBE NOT REPORTED	-	-	-	-	-	-	-	-	-	-	-	-	-	-
HANNAHVILLE COMMUNITY, MICH.	204	90	119	46	73	85	197	96.8	90	116	43	73	82	-
POTAWATOMI	158	75	89	33	56	69	155	97.8	75	85	29	56	69	-
ALL OTHER AMERICAN INDIANS	46	16	31	13	17	15	43	93.2	16	31	13	17	12	-
TRIBE NOT REPORTED	-	-	-	-	-	-	-	-	-	-	-	-	-	-
HASSANAMISCO RESERVATION, MASS.	1	...	...	...	...	...	...	...	...	...	...	...	...	...
HAVASUPAI RESERVATION, ARIZ.	267	132	110	30	79	157	234	87.8	119	96	25	71	138	28
YUMAN.	240	130	104	27	77	155	234	90.3	119	96	25	71	138	20
HAVASUPAI.	240	130	104	27	77	155	234	90.3	119	96	25	71	138	20
ALL OTHER AMERICAN INDIANS	7	2	5	3	2	2	-	-	-	-	-	-	-	7
TRIBE NOT REPORTED	7	2	5	3	2	2	-	-	-	-	-	-	-	7
HOH RESERVATION, WASH.	44	24	20	9	12	24	36	80.6	18	15	6	9	21	2
CHEMAKUAN.	33	20	16	6	10	17	27	82.7	16	12	3	9	15	2
HOH.	33	20	16	6	10	17	27	82.7	16	12	3	9	15	2
ALL OTHER AMERICAN INDIANS	11	5	5	3	2	7	9	74.7	2	3	3	-	6	-
TRIBE NOT REPORTED	-	-	-	-	-	-	-	-	-	-	-	-	-	-
HOLLYWOOD RESERVATION, FLA.	416	222	187	71	116	229	402	96.7	213	180	65	115	222	4
SEMINOLE	374	192	175	66	109	199	364	97.4	187	168	60	108	196	1
SEMINOLE TRIBE OF FLORIDA.	358	186	168	64	104	190	348	97.3	181	161	58	103	187	1
ALL OTHER AMERICAN INDIANS	42	30	12	5	7	30	38	90.6	26	12	5	7	26	3
TRIBE NOT REPORTED	2	1	-	-	-	2	1	46.4	-	-	-	-	1	1
HOOPA VALLEY RESERVATION, CALIF.	1 486	778	623	194	429	863	1 055	71.0	551	395	103	293	660	146
HOOPA.	843	438	387	131	256	457	747	88.6	382	317	96	221	630	18
KAROK.	67	27	24	5	19	43	47	70.6	22	12	-	12	35	1
YUROK.	281	165	109	32	76	172	151	53.7	93	39	6	33	112	15
ALL OTHER AMERICAN INDIANS	295	148	103	26	77	192	111	37.5	54	28	1	27	83	113
TRIBE NOT REPORTED	113	57	44	14	30	70	2	1.7	2	2	-	2	-	109

TABLE 4. AGE, SEX, AND TRIBAL ENROLLMENT STATUS BY TRIBE FOR AMERICAN INDIANS FOR IDENTIFIED RESERVATIONS: 1980 - CON.

(INCLUDES AMERICAN INDIANS IN HOUSEHOLDS WITH ONE OR MORE AMERICAN INDIAN, ESKIMO, OR ALEUT PERSONS. DATA ARE ESTIMATES BASED ON A SAMPLE; SEE INTRODUCTION. FOR MEANING OF SYMBOLS, SEE INTRODUCTION. FOR DEFINITION OF TERMS, SEE APPENDIXES A AND B)

IDENTIFIED RESERVATIONS TRIBES OF 30 OR MORE AMERICAN INDIANS	TOTAL						ENROLLED IN TRIBE						
			UNDER 18 YEARS				BOTH SEXES			UNDER 18 YEARS			ENROLLMENT STATUS NOT REPORTED
	BOTH SEXES	FEMALE	TOTAL	UNDER 5 YEARS	5 TO 17 YEARS	18 YEARS AND OVER	TOTAL	PERCENT ENROLLED OF TOTAL	FEMALE	TOTAL	UNDER 5 YEARS	5 TO 17 YEARS	18 YEARS AND OVER	
HOOPA VALLEY EXTENSION RESERVATION, CALIF.	418	206	161	53	109	257	242	58.0	118	76	16	58	168	43
YUROK	304	148	114	38	75	191	204	67.1	99	59	12	47	146	8
ALL OTHER AMERICAN INDIANS	114	59	48	15	33	66	38	33.5	18	16	4	12	22	38
TRIBE NOT REPORTED	37	18	15	3	12	21	2	5.7	-	2	1	1	-	34
HOPI RESERVATION, ARIZ.	6 592	3 385	2 741	752	1 989	3 851	5 372	81.5	2 783	2 036	486	1 570	3 316	787
APACHE	30	8	13	1	12	17	27	91.6	8	13	1	12	15	-
NAVAJO	1 763	890	768	196	572	995	1 688	95.7	850	728	175	553	959	25
PUEBLO	3 965	2 099	1 613	490	1 123	2 352	3 555	89.6	1 877	1 267	307	960	2 287	52
ARIZONA TEWA	294	155	139	38	101	155	270	91.7	141	117	25	92	152	5
HOPI	3 515	1 861	1 429	441	988	2 086	3 138	89.3	1 653	1 109	274	835	2 028	43
TEWA	125	68	39	6	33	87	123	97.9	68	37	6	31	85	3
ALL OTHER AMERICAN INDIANS	834	388	347	65	282	487	103	12.3	48	48	3	45	55	709
TRIBE NOT REPORTED	669	319	281	52	229	388	23	3.5	15	14	-	14	9	637
HOPLAND RANCHERIA, CALIF.	-	-	-	-	-	-	-	-	-	-	-	-	-	-
HUALAPAI RESERVATION, ARIZ.	810	396	354	125	229	456	653	80.6	324	275	78	197	377	119
YUMAN	635	308	294	101	194	340	591	93.1	290	260	75	184	331	10
HAVASUPAI	34	21	12	4	7	22	32	93.9	19	9	2	7	22	-
HUALAPAI	575	272	270	91	179	305	535	93.1	258	240	70	170	296	10
ALL OTHER AMERICAN INDIANS	175	88	60	24	35	116	62	35.1	34	15	3	12	46	109
TRIBE NOT REPORTED	113	53	44	21	23	68	4	3.7	1	2	1	1	2	108
INAJA-COSMIT RESERVATION, CALIF.	-	-	-	-	-	-	-	-	-	-	-	-	-	-
INDIAN TOWNSHIP RESERVATION, MAINE	328	152	160	38	121	168	324	98.9	151	158	37	121	166	1
PASSAMAQUODDY	317	146	158	38	120	159	316	99.6	146	157	37	120	159	-
ALL OTHER AMERICAN INDIANS	11	6	1	-	1	10	8	77.7	5	1	-	1	7	1
TRIBE NOT REPORTED	1	1	-	-	-	1	1	100.0	1	-	-	-	1	-
IOWA RESERVATION, KANS.-NEBR.	31	13	13	6	8	18	27	86.2	9	10	2	8	17	2
ISABELLA RESERVATION, MICH.	509	272	236	74	162	273	428	84.1	229	183	58	125	245	11
CHIPPEWA	358	194	167	40	107	191	324	90.6	174	143	49	94	181	5
CHIPPEWA	244	139	105	41	63	139	225	92.2	126	91	36	56	133	2
SAGINAW CHIPPEWA	109	53	60	16	44	49	98	90.0	47	51	13	38	46	3
OTTAWA	76	43	31	8	23	45	55	73.1	31	19	5	14	36	-
POTAWATOMI	34	17	19	4	15	15	34	100.0	17	19	4	15	15	-
ALL OTHER AMERICAN INDIANS	41	18	20	3	17	22	14	34.7	8	2	-	2	12	7
TRIBE NOT REPORTED	8	2	6	-	6	2	1	16.2	-	1	-	1	-	4
ISLETA PUEBLO, N. MEX.	2 289	1 165	897	248	649	1 392	2 190	95.7	1 103	844	225	620	1 346	45
PUEBLO	2 197	1 110	869	237	632	1 328	2 133	97.1	1 071	830	221	609	1 303	20
ISLETA	2 069	1 040	837	231	606	1 232	2 012	97.2	1 006	799	216	583	1 213	20
LAGUNA	59	36	15	3	12	44	56	95.9	33	15	3	12	42	-
ALL OTHER AMERICAN INDIANS	92	55	28	11	18	63	57	62.6	32	15	4	11	43	25
TRIBE NOT REPORTED	28	16	18	8	9	10	9	31.4	2	7	4	4	1	19
JACKSON RANCHERIA, CALIF.	15	...	...	...	...	...	...	...	...	...	...	...	...	...
JEMEZ PUEBLO, N. MEX.	1 502	788	672	188	484	830	1 462	97.4	763	657	182	476	805	19
PUEBLO	1 436	745	644	183	462	791	1 423	99.1	740	638	178	460	785	4
JEMEZ	1 380	709	626	177	449	753	1 369	99.3	705	620	172	448	750	4
ALL OTHER AMERICAN INDIANS	66	43	28	5	23	38	39	59.3	23	20	4	16	20	15
TRIBE NOT REPORTED	17	9	8	1	7	9	2	13.6	1	2	1	1	-	15
JICARILLA APACHE RESERVATION, N. MEX.	1 715	863	810	232	578	905	1 677	97.8	840	784	220	564	893	16
APACHE	1 539	780	745	211	534	794	1 525	99.0	770	734	205	529	790	4
JICARILLA APACHE	1 511	769	735	209	526	776	1 496	99.0	759	724	203	521	772	4
NAVAJO	81	41	23	9	14	59	79	96.6	41	21	7	14	58	1
PUEBLO	46	19	16	1	14	31	46	100.0	19	16	1	14	31	-
ALL OTHER AMERICAN INDIANS	48	22	26	10	16	22	27	56.6	9	13	6	7	14	12
TRIBE NOT REPORTED	14	7	10	2	9	4	6	42.1	1	3	-	3	2	8
KAIBAB RESERVATION, ARIZ.	93	51	38	12	27	55	92	98.9	50	37	11	27	55	-
PAIUTE	86	47	37	12	25	48	84	98.8	45	36	11	25	48	-
ALL OTHER AMERICAN INDIANS	7	4	1	-	1	6	7	100.0	4	1	-	1	6	-
TRIBE NOT REPORTED	-	-	-	-	-	-	-	-	-	-	-	-	-	-
KALISPEL RESERVATION, WASH.	99	45	49	10	39	50	97	98.0	44	48	9	39	49	-
KALISPEL	52	26	22	3	19	30	51	98.1	25	21	2	19	30	-
ALL OTHER AMERICAN INDIANS	47	19	27	7	20	20	46	97.9	19	27	7	20	19	-
TRIBE NOT REPORTED	-	-	-	-	-	-	-	-	-	-	-	-	-	-
KICKAPOO RESERVATION, KANS.	356	174	150	36	114	206	341	95.9	163	142	33	109	199	5
KICKAPOO	229	117	99	24	76	130	223	97.3	111	93	22	71	130	-
POTAWATOMI	91	39	43	11	32	48	89	98.2	37	43	11	32	46	2
PRAIRIE BAND	91	39	43	11	32	48	89	98.2	37	43	11	32	46	2
ALL OTHER AMERICAN INDIANS	36	18	8	1	6	28	29	80.9	15	6	-	6	23	3
TRIBE NOT REPORTED	2	2	-	-	-	2	-	-	-	-	-	-	-	2
KOOTENAI RESERVATION, IDAHO.	-	-	-	-	-	-	-	-	-	-	-	-	-	-
LAC COURTE OREILLES RESERVATION, WIS.	1 145	585	521	141	380	624	1 041	90.9	532	460	104	356	581	40
CHIPPEWA	1 082	553	497	134	364	585	1 008	93.1	514	446	99	347	561	25
CHIPPEWA	687	355	320	93	227	367	627	91.3	322	277	67	210	350	21
LAC COURTE OREILLES	381	184	174	40	133	208	366	96.0	178	165	32	133	201	4
ALL OTHER AMERICAN INDIANS	63	32	24	7	16	39	34	53.6	18	14	5	9	19	15
TRIBE NOT REPORTED	19	13	7	-	7	12	5	25.2	3	3	-	3	2	14

TABLE 4. AGE, SEX, AND TRIBAL ENROLLMENT STATUS BY TRIBE FOR AMERICAN INDIANS FOR IDENTIFIED RESERVATIONS: 1980 - CON.

(INCLUDES AMERICAN INDIANS IN HOUSEHOLDS WITH ONE OR MORE AMERICAN INDIAN, ESKIMO, OR ALEUT PERSONS. DATA ARE ESTIMATES BASED ON A SAMPLE; SEE INTRODUCTION. FOR MEANING OF SYMBOLS, SEE INTRODUCTION. FOR DEFINITION OF TERMS, SEE APPENDIXES A AND B)

IDENTIFIED RESERVATIONS TRIBES OF 30 OR MORE AMERICAN INDIANS	TOTAL						ENROLLED IN TRIBE						
			UNDER 18 YEARS				BOTH SEXES			UNDER 18 YEARS			
	BOTH SEXES	FEMALE	TOTAL	UNDER 5 YEARS	5 TO 17 YEARS	18 YEARS AND OVER	TOTAL	PERCENT ENROLLED OF TOTAL	FEMALE	TOTAL	UNDER 5 YEARS	5 TO 17 YEARS	18 YEARS AND OVER	ENROLLMENT STATUS NOT REPORTED
LAC DU FLAMBEAU RESERVATION, WIS.	1 089	566	522	121	401	567	861	79.0	441	339	53	284	522	19
BLACKFOOT	332	159	159	42	117	172	253	76.3	131	94	10	84	159	-
CHIPPEWA	693	389	339	74	266	354	565	81.6	316	232	45	187	354	5
ALL OTHER AMERICAN INDIANS	64	19	23	5	18	41	42	65.9	14	12	-	12	30	14
TRIBE NOT REPORTED	10	2	9	5	4	1	1	13.9	-	-	-	-	1	9
LAGUNA PUEBLO, N. MEX.	3 565	1 846	1 456	486	970	2 109	3 242	90.9	1 694	1 223	353	870	2 019	78
NAVAJO	127	62	62	12	49	66	115	90.1	52	34	8	45	61	-
PUEBLO	3 263	1 701	1 329	446	884	1 934	3 007	92.1	1 575	1 121	326	795	1 886	33
ACOMA	76	37	11	3	8	65	71	93.4	36	11	3	8	60	2
HOPI	35	23	7	1	6	28	28	79.5	18	1	-	1	27	1
LAGUNA	3 072	1 590	1 300	439	861	1 771	2 839	92.4	1 477	1 099	320	779	1 740	28
ALL OTHER AMERICAN INDIANS	174	103	65	28	37	109	120	69.1	68	48	19	29	72	45
TRIBE NOT REPORTED	78	50	26	10	16	52	31	40.4	22	13	2	11	18	47
LA JOLLA RESERVATION, CALIF.	140	69	74	25	48	66	114	81.1	54	52	11	41	62	3
LUISENO	107	52	60	24	36	47	88	82.7	42	45	11	32	45	2
ALL OTHER AMERICAN INDIANS	33	16	13	1	12	20	25	76.0	13	9	-	9	16	1
TRIBE NOT REPORTED	-	-	-	-	-	-	-	-	-	-	-	-	-	-
L'ANSE RESERVATION, MICH.	564	279	275	68	207	289	512	90.8	253	231	47	184	281	3
CHIPPEWA	540	272	267	67	201	272	490	90.8	247	224	47	177	266	3
ALL OTHER AMERICAN INDIANS	24	7	8	1	7	16	22	89.6	6	7	-	7	15	-
TRIBE NOT REPORTED	-	-	-	-	-	-	-	-	-	-	-	-	-	-
LA POSTA RESERVATION, CALIF.	1	...	...	...	...	...	...	...	...	...	...	...	...	...
LAS VEGAS COLONY, NEV.	105	57	47	20	28	58	90	85.5	51	39	12	27	51	2
PAIUTE	70	42	30	16	14	40	60	85.9	38	23	9	14	37	2
ALL OTHER AMERICAN INDIANS	36	15	17	4	14	18	30	84.6	12	16	4	13	14	-
TRIBE NOT REPORTED	-	-	-	-	-	-	-	-	-	-	-	-	-	-
LAYTONVILLE RANCHERIA, CALIF.	105	54	45	11	34	60	80	76.2	38	31	5	26	49	1
CALIFORNIA TRIBES (N.E.C.)	74	37	32	7	25	42	66	89.2	31	28	4	24	38	1
CAHTO	74	37	32	7	25	42	66	89.2	31	28	4	24	38	1
ALL OTHER AMERICAN INDIANS	31	17	13	4	9	18	14	45.2	7	3	1	2	11	-
TRIBE NOT REPORTED	-	-	-	-	-	-	-	-	-	-	-	-	-	-
LEECH LAKE RESERVATION, MINN.	2 734	1 396	1 280	358	922	1 454	2 302	84.2	1 191	934	193	742	1 368	102
CHIPPEWA	2 598	1 307	1 218	342	876	1 380	2 243	86.3	1 151	916	190	725	1 327	63
CHIPPEWA	1 881	953	875	240	635	1 007	1 617	86.0	833	650	135	515	967	58
LEECH LAKE	35	12	17	5	13	18	32	90.2	12	16	3	13	16	2
MINNESOTA CHIPPEWA	569	280	276	86	190	293	493	86.6	250	210	48	163	282	3
RED LAKE CHIPPEWA	37	19	22	4	18	15	33	90.2	17	18	4	14	15	-
WHITE EARTH	50	30	19	9	10	31	42	84.2	26	11	1	10	31	-
ALL OTHER AMERICAN INDIANS	136	89	62	16	47	73	59	43.8	40	19	2	16	41	39
TRIBE NOT REPORTED	48	26	22	8	14	26	11	23.4	7	5	-	5	7	32
LIKELY RANCHERIA, CALIF.	-	-	-	-	-	-	-	-	-	-	-	-	-	-
LONE PINE RANCHERIA, CALIF.	172	99	79	22	57	93	162	94.2	94	74	19	55	88	2
PAIUTE	87	52	50	13	36	37	86	98.6	51	50	13	36	36	1
SHOSHONE	73	39	28	7	21	44	66	91.2	37	23	4	19	43	1
ALL OTHER AMERICAN INDIANS	13	8	1	1	-	11	10	81.2	7	1	1	-	9	-
TRIBE NOT REPORTED	-	-	-	-	-	-	-	-	-	-	-	-	-	-
LOOKOUT RANCHERIA, CALIF.	12	...	...	...	...	...	...	...	...	...	...	...	...	...
LOS COYOTES RESERVATION, CALIF.	44	21	16	7	9	28	37	83.6	19	15	6	9	22	-
LOVELOCK COLONY, NEV.	112	55	52	9	43	60	106	94.1	53	48	5	43	57	5
PAIUTE	105	50	50	7	43	55	103	98.4	50	48	5	43	55	-
ALL OTHER AMERICAN INDIANS	7	4	2	2	-	5	2	32.6	2	-	-	-	2	5
TRIBE NOT REPORTED	5	2	2	2	-	3	-	-	-	-	-	-	-	5
LOWER BRULE RESERVATION, S. DAK.	830	426	422	167	255	408	677	81.5	349	307	99	209	369	38
SIOUX	778	402	395	155	240	383	655	84.3	339	300	91	209	355	13
CROW CREEK SIOUX	33	17	9	2	7	25	30	92.6	15	9	2	7	21	2
LOWER BRULE SIOUX	609	314	324	136	188	285	519	85.2	273	234	82	171	266	11
ROSEBUD SIOUX	62	36	30	10	20	32	36	57.7	20	9	2	7	26	-
ALL OTHER AMERICAN INDIANS	52	25	27	12	14	26	21	40.7	10	7	7	-	14	25
TRIBE NOT REPORTED	22	13	16	6	10	6	1	5.2	1	1	1	-	-	18
LOWER ELWHA RESERVATION, WASH.	47	24	22	4	18	25	34	72.3	18	14	2	12	20	12
CLALLAM	35	18	16	3	13	19	32	91.4	16	13	2	11	19	2
LOWER ELWHA	33	18	16	3	13	17	30	90.9	16	13	2	11	17	2
ALL OTHER AMERICAN INDIANS	12	6	6	1	5	6	2	16.7	2	1	-	1	1	10
TRIBE NOT REPORTED	10	4	5	1	4	5	-	-	-	-	-	-	-	10
LOWER SIOUX COMMUNITY, MINN.	71	32	22	5	17	49	61	86.5	28	16	2	14	45	2
SIOUX	69	31	22	5	17	47	61	88.6	28	16	2	14	45	2
MDEWAKANTON SIOUX	57	21	19	5	14	38	52	90.2	21	13	2	11	38	-
ALL OTHER AMERICAN INDIANS	2	2	-	-	-	2	-	-	-	-	-	-	-	-
TRIBE NOT REPORTED	-	-	-	-	-	-	-	-	-	-	-	-	-	-
LUMMI RESERVATION, WASH.	1 239	603	592	152	440	647	1 120	89.0	532	493	102	392	627	49
LUMMI	1 078	503	522	128	394	557	995	92.3	461	453	93	360	542	13
PUGET SOUND SALISH	55	31	14	5	10	40	52	94.2	28	13	3	10	38	1
ALL OTHER AMERICAN INDIANS	126	69	36	19	36	70	73	58.5	43	27	5	22	46	34
TRIBE NOT REPORTED	15	6	10	1	9	5	2	14.2	-	2	-	2	-	13
MAKAH RESERVATION, WASH.	798	396	383	118	265	415	737	92.3	370	354	106	249	382	37
MAKAH	706	344	344	106	238	362	687	97.3	337	337	102	236	350	8
ALL OTHER AMERICAN INDIANS	92	52	39	12	27	53	49	53.7	32	17	4	13	32	30
TRIBE NOT REPORTED	23	8	13	4	9	10	-	-	-	-	-	-	-	23

TABLE 4. AGE, SEX, AND TRIBAL ENROLLMENT STATUS BY TRIBE FOR AMERICAN INDIANS FOR IDENTIFIED RESERVATIONS: 1980 - CON.

(INCLUDES AMERICAN INDIANS IN HOUSEHOLDS WITH ONE OR MORE AMERICAN INDIAN, ESKIMO, OR ALEUT PERSONS. DATA ARE ESTIMATES BASED ON A SAMPLE; SEE INTRODUCTION. FOR MEANING OF SYMBOLS, SEE INTRODUCTION. FOR DEFINITION OF TERMS, SEE APPENDIXES A AND B)

IDENTIFIED RESERVATIONS TRIBES OF 30 OR MORE AMERICAN INDIANS	TOTAL						ENROLLED IN TRIBE							
			UNDER 18 YEARS				BOTH SEXES			UNDER 18 YEARS				
	BOTH SEXES	FEMALE	TOTAL	UNDER 5 YEARS	5 TO 17 YEARS	18 YEARS AND OVER	TOTAL	PERCENT ENROLLED OF TOTAL	FEMALE	TOTAL	UNDER 5 YEARS	5 TO 17 YEARS	18 YEARS AND OVER	ENROLLMENT STATUS NOT REPORTED
MANCHESTER RANCHERIA, CALIF.	77	34	29	7	22	48	58	75.1	28	20	-	20	38	3
POMO	71	31	28	7	21	43	56	78.0	26	20	-	20	36	3
ALL OTHER AMERICAN INDIANS	6	3	1	-	1	4	2	37.8	2	-	-	-	2	-
TRIBE NOT REPORTED	-	-	-	-	-	-	-	-	-	-	-	-	-	-
MANZANITA RESERVATION, CALIF.	13	...	...	...	...	...	...	...	...	...	...	...	...	...
MARICOPA RESERVATION, ARIZ.	371	186	163	65	118	208	301	81.1	146	135	36	99	166	24
PAPAGO	260	133	111	35	76	149	229	88.2	112	95	26	69	134	18
PIMA	96	49	48	10	38	48	69	71.4	33	40	10	30	29	7
ALL OTHER AMERICAN INDIANS	15	4	4	-	4	11	3	22.2	-	-	-	-	3	7
TRIBE NOT REPORTED	6	1	2	-	2	3	2	32.2	-	-	-	-	2	4
MATTAPONI RESERVATION, VA.	60	31	19	3	16	41	49	81.7	28	14	2	12	35	9
MATTAPONI	48	24	16	3	13	32	44	91.7	24	14	2	12	30	4
ALL OTHER AMERICAN INDIANS	12	7	3	-	3	9	5	41.7	4	-	-	-	5	5
TRIBE NOT REPORTED	5	2	3	-	3	2	-	-	-	-	-	-	-	5
MENOMINEE RESERVATION, WIS.	2 377	1 194	1 085	315	770	1 292	1 755	73.8	872	756	173	583	999	461
IROQUOIS	34	18	17	6	11	17	21	60.9	13	6	2	4	15	5
MENOMINEE	2 039	997	921	253	668	1 118	1 679	82.3	829	738	167	570	941	219
ALL OTHER AMERICAN INDIANS	304	179	147	56	91	157	55	18.1	31	13	4	9	43	237
TRIBE NOT REPORTED	209	129	108	40	68	101	3	1.3	2	-	-	-	3	205
MESA GRANDE RESERVATION, CALIF.	-	-	-	-	-	-	-	-	-	-	-	-	-	-
MESCALERO APACHE RESERVATION, N. MEX.	1 924	1 002	987	292	695	937	673	35.0	356	338	105	233	334	1 237
APACHE	1 144	589	613	183	429	532	624	54.5	333	322	103	219	302	308
APACHE (N.E.C.)	87	48	59	13	45	28	24	27.0	13	12	2	10	11	61
MESCALERO APACHE	1 045	536	549	170	379	496	589	56.4	315	305	101	204	284	446
ALL OTHER AMERICAN INDIANS	780	413	374	108	266	405	48	6.2	23	16	2	14	32	729
TRIBE NOT REPORTED	688	370	347	105	241	341	6	0.9	3	4	2	2	2	681
MICCOSUKEE RESERVATION, FLA.	271	140	116	35	81	155	189	69.7	99	75	19	56	114	5
MICCOSUKEE	225	119	97	27	70	128	168	74.7	89	67	18	49	101	1
SEMINOLE	37	17	15	6	9	22	18	48.6	9	6	1	5	12	-
ALL OTHER AMERICAN INDIANS	9	4	4	2	2	5	3	33.3	1	2	-	2	1	4
TRIBE NOT REPORTED	3	2	3	1	2	-	2	66.7	1	2	-	2	-	-
MIDDLETOWN RANCHERIA, CALIF.	38	16	17	4	13	21	29	76.3	8	9	-	9	20	1
POMO	33	14	14	4	10	19	24	72.7	6	6	-	6	18	1
ALL OTHER AMERICAN INDIANS	5	2	3	-	3	2	5	100.0	2	3	-	3	2	-
TRIBE NOT REPORTED	1	-	-	-	-	1	1	100.0	-	-	-	-	1	-
MILLE LACS RESERVATION, MINN.	-	-	-	-	-	-	-	-	-	-	-	-	-	-
MISSISSIPPI CHOCTAW RESERVATION	2 753	1 427	1 348	372	976	1 405	2 639	95.8	1 370	1 270	336	934	1 369	49
CHOCTAW	2 678	1 392	1 315	360	955	1 363	2 600	97.1	1 353	1 254	332	922	1 346	18
ALL OTHER AMERICAN INDIANS	75	35	33	12	21	42	38	51.0	17	16	4	12	23	32
TRIBE NOT REPORTED	41	19	21	8	13	20	11	26.3	4	7	1	5	4	30
MOAPA RIVER RESERVATION, NEV.	182	86	87	18	69	95	163	89.4	79	70	8	63	92	2
PAIUTE	166	77	79	18	61	87	150	90.4	72	65	8	57	85	2
ALL OTHER AMERICAN INDIANS	16	9	9	-	9	8	13	79.0	8	5	-	5	8	-
TRIBE NOT REPORTED	1	1	1	-	1	-	1	100.0	1	1	-	1	-	-
MONTGOMERY CREEK RANCHERIA, CALIF.	1	...	...	...	...	...	...	...	...	...	...	...	...	...
MORONGO RESERVATION, CALIF.	313	149	133	40	93	180	272	87.0	135	105	25	80	168	6
CAHUILLA	91	45	46	18	28	45	77	84.5	40	36	10	26	41	4
CALIFORNIA TRIBES (N.E.C.)	69	41	27	6	21	42	63	91.1	38	21	4	17	42	-
MORONGO	69	41	27	6	21	42	63	91.1	38	21	4	17	42	-
SERRANO	86	38	41	11	30	45	78	91.4	35	35	10	25	44	-
ALL OTHER AMERICAN INDIANS	67	24	19	5	14	48	54	80.7	22	13	2	11	41	2
TRIBE NOT REPORTED	4	2	1	-	1	3	2	49.6	-	-	-	-	2	2
MUCKLESHOOT RESERVATION, WASH.	364	167	189	41	148	175	284	77.9	136	137	28	109	147	37
PUGET SOUND SALISH	271	128	140	32	108	131	245	90.4	118	122	25	97	123	9
MUCKLESHOOT	241	114	130	30	101	110	215	89.2	104	112	24	89	102	9
ALL OTHER AMERICAN INDIANS	93	39	49	9	39	45	39	41.7	18	15	2	12	24	48
TRIBE NOT REPORTED	43	14	28	7	21	16	-	-	-	-	-	-	-	43
NAMBE PUEBLO, N. MEX.	188	84	71	26	45	117	107	57.0	47	44	14	30	63	76
PUEBLO	151	64	58	23	35	93	107	70.8	47	44	14	30	63	40
NAMBE	109	44	47	17	30	62	81	74.1	34	38	12	26	43	27
ALL OTHER AMERICAN INDIANS	37	20	13	3	10	23	-	-	-	-	-	-	-	35
TRIBE NOT REPORTED	35	19	13	3	10	22	-	-	-	-	-	-	-	35
NAVAJO RESERVATION, ARIZ.-N. MEX.-UTAH	104 509	53 809	50 479	14 463	36 015	54 030	94 431	90.4	48 633	45 362	12 638	32 724	49 068	8 891
APACHE	135	77	65	20	45	70	125	92.8	75	60	19	42	65	3
CHEROKEE	67	35	26	3	23	42	33	49.3	25	12	3	9	22	14
CHEYENNE	30	13	16	5	11	14	27	91.2	11	16	5	11	11	-
CHOCTAW	34	16	10	2	8	24	20	58.8	9	4	1	3	16	3
COWLITZ	82	42	56	13	43	26	82	100.0	42	56	13	43	26	-
CREEK	36	17	16	6	11	20	30	83.4	15	13	4	9	18	-
KIOWA	37	14	14	-	14	23	37	100.0	14	14	-	14	23	-
NAVAJO	95 674	49 293	46 293	13 198	33 096	49 381	92 511	96.7	47 652	44 540	12 414	32 125	47 971	2 151
PAIUTE	45	29	14	3	11	32	38	83.3	23	13	3	10	25	-
PUEBLO	798	406	310	80	231	488	728	91.2	376	269	64	205	459	13
HOPI	576	294	247	60	186	330	529	91.8	273	213	48	165	316	8
LAGUNA	57	29	14	2	12	43	52	91.8	27	14	2	12	38	3
ZUNI	57	31	29	11	18	28	52	91.4	28	26	10	17	26	2
SIOUX	101	46	39	9	30	62	85	84.8	38	31	9	22	55	8
ALL OTHER AMERICAN INDIANS	7 469	3 821	3 619	1 126	2 493	3 850	714	9.6	354	336	106	230	378	6 699
TRIBE NOT REPORTED	6 995	3 589	3 441	1 070	2 372	3 554	368	5.3	174	205	67	138	163	6 612

TABLE 4. AGE, SEX, AND TRIBAL ENROLLMENT STATUS BY TRIBE FOR AMERICAN INDIANS FOR IDENTIFIED RESERVATIONS: 1980 - CON.

(INCLUDES AMERICAN INDIANS IN HOUSEHOLDS WITH ONE OR MORE AMERICAN INDIAN, ESKIMO, OR ALEUT PERSONS. DATA ARE ESTIMATES BASED ON A SAMPLE; SEE INTRODUCTION. FOR MEANING OF SYMBOLS, SEE INTRODUCTION. FOR DEFINITION OF TERMS, SEE APPENDIXES A AND B)

IDENTIFIED RESERVATIONS TRIBES OF 30 OR MORE AMERICAN INDIANS	TOTAL						ENROLLED IN TRIBE							
			UNDER 18 YEARS				BOTH SEXES			UNDER 18 YEARS				
	BOTH SEXES	FEMALE	TOTAL	UNDER 5 YEARS	5 TO 17 YEARS	18 YEARS AND OVER	TOTAL	PERCENT ENROLLED OF TOTAL	FEMALE	TOTAL	UNDER 5 YEARS	5 TO 17 YEARS	18 YEARS AND OVER	ENROLLMENT STATUS NOT REPORTED
NEZ PERCE RESERVATION, IDAHO	1 499	784	660	168	493	838	1 287	85.9	668	525	118	407	761	63
COLVILLE	33	19	11	2	9	24	33	94.3	19	10	1	9	23	1
NEZ PERCE	1 173	596	509	129	379	664	1 055	89.9	544	425	97	328	629	28
YAKIMA	39	22	26	6	20	13	39	100.0	22	26	6	20	13	-
ALL OTHER AMERICAN INDIANS	252	126	114	30	84	138	160	63.6	83	64	14	50	96	34
TRIBE NOT REPORTED	23	11	13	4	9	10	3	13.4	1	2	1	1	1	18
NISQUALLY RESERVATION, WASH.	43	21	17	2	15	25	39	91.6	20	16	1	15	23	2
PUGET SOUND SALISH	37	19	16	2	14	21	36	96.9	19	15	1	14	21	-
ALL OTHER AMERICAN INDIANS	6	2	1	-	1	5	3	57.5	1	1	-	1	2	2
TRIBE NOT REPORTED	-	-	-	-	-	-	-	-	-	-	-	-	-	-
NOOKSACK RESERVATION, WASH.	-	-	-	-	-	-	-	-	-	-	-	-	-	-
NORTHERN CHEYENNE RESERVATION, MONT.	3 066	1 549	1 526	466	1 060	1 540	2 862	93.3	1 450	1 397	406	991	1 465	105
CHEYENNE	2 658	1 338	1 346	484	942	1 311	2 530	95.2	1 279	1 258	360	899	1 272	65
CHEYENNE	185	93	88	27	61	97	164	88.8	82	80	27	53	84	17
NORTHERN CHEYENNE	2 441	1 231	1 248	376	871	1 193	2 336	95.7	1 184	1 167	332	836	1 169	48
SOUTHERN CHEYENNE	32	14	11	1	10	22	30	93.2	13	11	1	10	19	-
CROW	90	36	50	18	32	39	87	97.4	36	49	18	31	38	1
SIOUX	96	34	45	17	29	51	87	90.5	50	37	12	25	50	7
ALL OTHER AMERICAN INDIANS	223	121	84	27	57	139	157	70.5	85	52	16	36	105	32
TRIBE NOT REPORTED	23	14	17	7	10	6	9	38.4	5	8	2	6	1	13
OIL SPRINGS RESERVATION, N.Y.	-	-	-	-	-	-	-	-	-	-	-	-	-	-
OMAHA RESERVATION, IOWA-NEBR	1 241	639	590	172	418	651	536	43.2	293	210	56	154	326	621
OMAHA	630	324	296	85	211	333	473	75.2	251	185	46	139	288	75
ALL OTHER AMERICAN INDIANS	612	315	294	87	207	318	63	10.3	41	25	10	15	38	546
TRIBE NOT REPORTED	558	277	272	80	192	286	15	2.7	8	6	3	3	9	543
ONEIDA RESERVATION, WIS.	1 792	913	736	174	562	1 056	1 447	80.8	755	485	98	387	962	113
IROQUOIS	1 604	822	655	159	496	949	1 369	85.3	718	459	93	366	909	46
ONEIDA	1 582	811	648	156	492	934	1 349	85.3	709	454	90	364	896	46
MENOMINEE	42	21	23	1	22	19	36	85.6	17	19	1	18	17	-
ALL OTHER AMERICAN INDIANS	146	70	58	14	44	88	43	29.3	19	7	4	3	36	67
TRIBE NOT REPORTED	60	32	24	2	22	36	4	6.2	1	1	-	1	3	55
ONONDAGA RESERVATION, N.Y.	-	-	-	-	-	-	-	-	-	-	-	-	-	-
ONTONAGAN RESERVATION, MICH.	-	-	-	-	-	-	-	-	-	-	-	-	-	-
OSAGE RESERVATION, OKLA.	4 701	2 397	1 791	505	1 286	2 910	2 877	61.2	1 511	1 016	281	734	1 861	200
CHEROKEE	1 774	878	650	145	505	1 124	633	35.7	325	215	47	169	418	44
CHICKASAW	30	17	5	2	3	25	18	58.6	10	4	1	3	14	2
CHOCTAW	122	55	52	17	35	70	52	42.2	26	22	8	14	29	8
CREEK	204	111	80	25	55	124	128	62.6	68	41	11	29	87	6
DELAWARE	59	18	26	14	12	33	34	56.8	8	10	4	6	23	1
IROQUOIS	101	64	41	11	30	60	66	65.4	41	18	4	14	48	3
SENECA	66	39	29	9	20	38	45	68.1	26	14	4	10	31	2
KAW	41	24	8	-	8	33	40	97.5	24	8	-	8	32	-
OSAGE	1 679	873	632	190	442	1 047	1 470	87.6	771	528	153	374	942	24
PAWNEE	52	22	17	4	14	35	48	90.5	22	15	1	14	32	1
PONCA	52	29	26	7	19	26	46	87.5	25	20	6	14	26	-
POTAWATOMI	138	84	50	13	37	87	102	74.0	63	24	7	17	78	4
SHAWNEE	37	23	15	6	9	22	31	84.8	20	11	3	9	20	2
SIOUX	41	21	15	5	9	26	28	68.6	14	9	2	7	19	-
ALL OTHER AMERICAN INDIANS	370	178	172	65	107	198	183	49.3	95	89	32	57	93	106
TRIBE NOT REPORTED	97	50	47	17	30	50	12	11.9	7	7	4	3	5	79
OZETTE RESERVATION, WASH.	2	...	...	...	...	...	...	...	...	...	...	...	...	...
PALA RESERVATION, CALIF.	433	228	177	48	129	256	378	87.4	194	146	33	112	233	4
CUPENO	212	121	91	21	70	121	195	92.1	107	80	17	63	115	-
LUISENO	84	42	29	14	15	55	76	90.4	39	24	9	15	52	-
LUISENO	45	23	14	10	4	31	39	87.1	20	11	7	4	28	-
PALA	38	18	13	2	11	25	37	97.2	18	13	2	11	24	-
ALL OTHER AMERICAN INDIANS	137	64	57	13	44	80	107	78.2	47	42	7	35	65	4
TRIBE NOT REPORTED	7	7	4	-	4	2	5	81.1	5	3	-	3	2	-
PAMUNKEY RESERVATION, VA.	45	25	12	4	8	33	44	97.8	24	12	4	8	32	-
PAMUNKEY	45	25	12	4	8	33	44	97.8	24	12	4	8	32	-
PAPAGO RESERVATION, ARIZ.	6 772	3 437	2 909	801	2 107	3 863	6 039	89.2	3 038	2 468	566	1 902	3 571	144
PAPAGO	6 452	3 284	2 780	759	2 021	3 671	5 813	90.1	2 928	2 381	541	1 840	3 432	85
PIMA	70	31	28	9	19	42	60	85.0	28	24	6	17	36	-
PUEBLO	30	17	8	5	3	22	23	75.3	12	6	2	3	17	1
ALL OTHER AMERICAN INDIANS	220	105	92	28	64	128	143	65.3	70	58	16	42	86	58
TRIBE NOT REPORTED	99	45	51	14	37	48	43	43.9	16	21	4	17	22	53
PASCUA YAQUI RESERVATION, ARIZ.	548	288	278	79	199	270	523	95.4	277	268	74	194	254	14
YAQUI	526	277	267	75	192	259	515	97.9	274	263	73	190	252	2
ALL OTHER AMERICAN INDIANS	22	11	11	3	7	11	8	34.9	3	5	1	4	2	12
TRIBE NOT REPORTED	10	6	5	2	3	4	-	-	-	-	-	-	-	10
PAUMA RESERVATION, CALIF.	83	48	29	8	21	54	77	92.6	42	23	5	17	54	-
LUISENO	60	33	20	7	14	39	58	97.9	32	19	5	14	39	-
ALL OTHER AMERICAN INDIANS	23	15	9	1	7	15	18	79.0	10	4	-	4	15	-
TRIBE NOT REPORTED	-	-	-	-	-	-	-	-	-	-	-	-	-	-
PAYSON COMMUNITY OF YAVAPAI-APACHE, ARIZ.	-	-	-	-	-	-	-	-	-	-	-	-	-	-
PECHANGA RESERVATION, CALIF.	116	58	49	17	31	67	105	90.3	53	46	15	30	59	3
CAHUILLA	30	15	13	3	10	17	29	96.7	14	13	3	10	16	1
LUISENO	66	35	34	13	20	33	62	93.8	33	31	12	19	30	1
ALL OTHER AMERICAN INDIANS	19	8	2	1	1	17	13	68.4	6	1	-	1	12	1
TRIBE NOT REPORTED	2	-	-	-	-	2	2	100.0	-	-	-	-	2	-

TABLE 4. AGE, SEX, AND TRIBAL ENROLLMENT STATUS BY TRIBE FOR AMERICAN INDIANS FOR IDENTIFIED RESERVATIONS: 1980 - CON.

(INCLUDES AMERICAN INDIANS IN HOUSEHOLDS WITH ONE OR MORE AMERICAN INDIAN, ESKIMO, OR ALEUT PERSONS. DATA ARE ESTIMATES BASED ON A SAMPLE; SEE INTRODUCTION. FOR MEANING OF SYMBOLS, SEE INTRODUCTION. FOR DEFINITION OF TERMS, SEE APPENDIXES A AND B)

IDENTIFIED RESERVATIONS TRIBES OF 30 OR MORE AMERICAN INDIANS	TOTAL						ENROLLED IN TRIBE						ENROLLMENT STATUS NOT REPORTED
			UNDER 18 YEARS				BOTH SEXES			UNDER 18 YEARS			
	BOTH SEXES	FEMALE	TOTAL	UNDER 5 YEARS	5 TO 17 YEARS	18 YEARS AND OVER	TOTAL	PERCENT ENROLLED OF TOTAL	FEMALE	TOTAL	UNDER 5 YEARS	5 TO 17 YEARS	18 YEARS AND OVER	
PENOBSCOT RESERVATION, MAINE	403	189	165	39	126	238	378	93.8	178	146	28	118	232	7
PENOBSCOT	380	174	158	38	120	222	362	95.2	166	142	28	114	220	2
ALL OTHER AMERICAN INDIANS	23	15	7	1	6	16	16	69.6	12	4	-	4	12	5
TRIBE NOT REPORTED	3	1	2	-	2	1	2	66.7	1	1	-	1	1	1
PICURIS PUEBLO, N. MEX.	134	61	52	11	41	84	122	89.7	56	44	8	35	78	3
PUEBLO	112	53	39	4	35	73	105	93.8	49	36	4	33	68	-
ISLETA	78	36	23	2	21	55	71	91.1	32	21	2	19	50	-
PICURIS	34	17	16	2	14	19	34	100.0	17	16	2	14	19	-
ALL OTHER AMERICAN INDIANS	24	8	13	7	6	11	17	70.8	7	7	4	3	10	3
TRIBE NOT REPORTED	-	-	-	-	-	-	-	-	-	-	-	-	-	-
PINE CREEK RESERVATION, MICH.	20	...	...	...	...	...	...	...	...	...	...	...	...	...
PINE RIDGE RESERVATION, S. DAK.	11 867	5 922	5 882	1 708	4 174	5 985	10 843	91.4	5 433	5 204	1 403	3 801	5 640	512
SIOUX	11 530	5 755	5 730	1 633	4 096	5 801	10 668	92.5	5 338	5 131	1 383	3 748	5 537	386
CHEYENNE RIVER SIOUX	87	37	44	7	38	43	79	90.2	34	36	3	33	43	2
OGLALA SIOUX	10 878	4 992	5 041	1 443	3 597	5 837	9 463	93.9	4 699	4 590	1 250	3 340	4 872	222
PINE RIDGE SIOUX	50	23	18	-	18	32	34	68.0	16	4	-	4	30	2
ROSEBUD SIOUX	195	95	89	12	77	107	170	87.2	83	71	4	67	99	7
SIOUX	1 008	546	487	156	331	520	828	82.1	453	391	116	275	437	138
ALL OTHER AMERICAN INDIANS	337	167	153	75	78	184	175	52.0	95	72	20	53	102	126
TRIBE NOT REPORTED	164	78	79	40	39	85	45	27.5	26	25	6	17	22	116
PLEASANT POINT RESERVATION, MAINE	504	260	252	67	185	252	487	96.7	252	245	63	181	243	14
PASSAMAQUODDY	483	253	242	61	181	243	478	98.5	249	239	60	179	239	6
ALL OTHER AMERICAN INDIANS	19	6	10	6	4	9	10	51.7	4	6	3	3	4	8
TRIBE NOT REPORTED	13	4	7	5	3	5	4	28.6	1	4	2	1	-	8
POJOAQUE PUEBLO, N. MEX.	98	51	45	12	32	53	77	78.6	38	29	8	21	48	-
PUEBLO	96	49	45	12	32	51	75	78.2	37	29	8	21	46	-
POJOAQUE	63	35	26	11	16	36	49	77.6	26	17	6	11	31	-
ALL OTHER AMERICAN INDIANS	2	2	-	-	-	2	2	100.0	2	-	-	-	2	-
TRIBE NOT REPORTED	-	-	-	-	-	-	-	-	-	-	-	-	-	-
POOSPATUCK RESERVATION, N.Y.	94	55	48	10	38	46	84	89.1	47	46	10	35	38	2
LONG ISLAND	83	49	41	8	33	42	77	93.1	44	40	8	32	37	1
POOSEPATUCK	82	48	41	8	33	40	77	94.4	44	40	8	32	37	1
ALL OTHER AMERICAN INDIANS	11	6	7	2	5	4	7	59.7	3	6	2	3	1	1
TRIBE NOT REPORTED	7	4	5	2	2	2	4	63.8	2	3	2	1	1	1
PORT GAMBLE RESERVATION, WASH.	261	128	109	38	71	152	234	89.8	111	91	26	65	144	11
CLALLAM	232	112	99	35	64	133	216	93.3	102	86	24	61	131	1
PORT GAMBLE CLALLAM	232	112	99	35	64	133	216	93.3	102	86	24	61	131	1
ALL OTHER AMERICAN INDIANS	29	16	10	3	8	19	18	61.9	9	5	2	3	13	10
TRIBE NOT REPORTED	9	5	5	1	4	3	-	-	-	-	-	-	-	9
PORT MADISON RESERVATION, WASH.	150	66	55	23	32	95	115	76.4	48	35	9	26	80	11
PUGET SOUND SALISH	68	30	22	11	11	46	59	86.3	25	15	6	9	44	-
SUQUAMISH	46	23	12	5	7	34	43	92.1	19	10	4	6	33	-
ALL OTHER AMERICAN INDIANS	82	36	33	12	21	49	56	68.1	22	20	3	17	36	11
TRIBE NOT REPORTED	12	6	4	4	-	8	2	12.3	2	2	2	-	-	11
POTAWATOMI RESERVATION, WIS.	219	98	108	29	79	111	213	97.3	92	105	27	78	108	2
POTAWATOMI	203	88	104	29	76	99	200	98.5	85	102	27	76	98	-
ALL OTHER AMERICAN INDIANS	16	10	4	-	4	12	13	81.3	7	3	-	3	10	2
TRIBE NOT REPORTED	2	2	1	-	1	1	-	-	-	-	-	-	-	2
POTTAWATOMI RESERVATION, KANS.	331	171	126	35	91	205	314	94.7	160	108	22	87	205	-
POTAWATOMI	273	144	94	33	61	179	256	93.6	133	76	19	57	179	-
PRAIRIE BAND	254	134	87	29	57	168	244	95.9	127	76	19	57	168	-
ALL OTHER AMERICAN INDIANS	58	27	32	2	30	26	58	100.0	27	32	2	30	26	-
TRIBE NOT REPORTED	3	1	-	-	-	3	3	100.0	1	-	-	-	3	-
PRAIRIE ISLAND COMMUNITY, MINN.	84	41	35	11	24	49	82	97.6	40	33	11	22	49	-
SIOUX	78	40	31	10	21	47	78	100.0	40	31	10	21	47	-
ALL OTHER AMERICAN INDIANS	6	1	4	1	3	2	4	66.7	-	2	1	1	2	-
TRIBE NOT REPORTED	1	-	-	-	-	1	1	100.0	-	-	-	-	1	-
PUYALLUP RESERVATION, WASH.	850	443	407	127	280	443	593	69.8	309	238	68	170	335	40
BLACKFOOT	53	35	31	7	24	23	39	73.5	27	20	2	18	19	-
CHEROKEE	66	43	39	8	30	27	16	25.0	9	11	-	11	6	-
CHIPPEWA	54	31	26	5	20	28	33	61.1	20	7	-	7	25	2
PUGET SOUND SALISH	280	133	128	47	81	152	262	93.5	127	112	43	69	150	1
PUYALLUP	183	78	93	39	54	90	172	94.4	75	83	35	48	90	1
TULALIP	30	22	13	2	11	18	29	94.7	22	11	2	9	18	-
SIOUX	38	21	19	4	15	19	19	50.7	13	5	-	5	14	-
ALL OTHER AMERICAN INDIANS	359	180	165	55	110	194	224	62.3	113	81	23	58	142	37
TRIBE NOT REPORTED	36	21	21	7	14	15	5	14.2	5	1	-	1	4	25
PYRAMID LAKE RESERVATION, NEV.	720	352	300	96	204	420	648	90.0	310	247	55	192	401	14
PAIUTE	618	299	254	87	167	364	567	91.8	270	215	52	163	353	10
PAIUTE	63	30	27	16	12	36	45	68.7	17	15	1	12	30	6
PYRAMID LAKE	543	265	224	71	153	319	512	94.3	248	199	50	149	313	4
ALL OTHER AMERICAN INDIANS	102	53	46	9	37	56	81	79.4	40	32	3	29	49	4
TRIBE NOT REPORTED	5	2	2	2	-	3	2	32.4	2	-	-	-	2	2
QUILEUTE RESERVATION, WASH.	266	118	130	34	96	136	233	87.7	104	109	21	88	124	12
CHEMAKUAN	219	92	111	28	82	109	204	93.2	85	99	19	80	105	4
QUILEUTE	211	89	107	27	80	104	197	93.5	84	97	19	77	101	2
ALL OTHER AMERICAN INDIANS	47	26	19	6	14	28	29	62.2	19	10	2	8	19	9
TRIBE NOT REPORTED	14	4	9	3	6	5	1	7.5	-	1	-	1	-	9

TABLE 4. AGE, SEX, AND TRIBAL ENROLLMENT STATUS BY TRIBE FOR AMERICAN INDIANS FOR IDENTIFIED RESERVATIONS: 1980 - CON.

(INCLUDES AMERICAN INDIANS IN HOUSEHOLDS WITH ONE OR MORE AMERICAN INDIAN, ESKIMO, OR ALEUT PERSONS. DATA ARE ESTIMATES BASED ON A SAMPLE; SEE INTRODUCTION. FOR MEANING OF SYMBOLS, SEE INTRODUCTION. FOR DEFINITION OF TERMS, SEE APPENDIXES A AND B)

IDENTIFIED RESERVATIONS TRIBES OF 30 OR MORE AMERICAN INDIANS	TOTAL						ENROLLED IN TRIBE							
			UNDER 18 YEARS				BOTH SEXES			UNDER 18 YEARS				ENROLLMENT STATUS NOT REPORTED
	BOTH SEXES	FEMALE	TOTAL	UNDER 5 YEARS	5 TO 17 YEARS	18 YEARS AND OVER	TOTAL	PERCENT ENROLLED OF TOTAL	FEMALE	TOTAL	UNDER 5 YEARS	5 TO 17 YEARS	18 YEARS AND OVER	
QUINAULT RESERVATION, WASH.	944	442	421	111	309	523	829	87.8	397	341	74	267	489	34
PUGET SOUND SALISH	34	20	12	4	8	23	31	89.8	19	10	4	7	20	-
QUINAULT	766	366	352	93	259	414	698	91.1	334	298	61	238	400	21
ALL OTHER AMERICAN INDIANS	144	56	57	14	42	87	100	69.9	44	32	9	23	68	13
TRIBE NOT REPORTED	12	3	6	1	5	6	3	22.7	-	-	-	-	3	6
RAMAH COMMUNITY, N. MEX.	1 133	616	480	107	373	653	1 080	95.3	591	465	100	365	615	37
NAVAJO	1 100	603	471	106	365	629	1 068	97.1	587	460	99	362	608	19
ALL OTHER AMERICAN INDIANS	32	13	9	1	8	23	11	35.3	3	4	1	3	7	18
TRIBE NOT REPORTED	22	11	5	1	4	16	3	14.8	1	1	1	-	2	18
RAMONA RESERVATION, CALIF.	-	-	-	-	-	-	-	-	-	-	-	-	-	-
RED CLIFF RESERVATION, WIS.	589	270	294	77	217	295	563	95.5	257	289	74	215	273	17
CHIPPEWA	571	260	291	76	215	280	556	97.4	253	289	74	215	267	13
ALL OTHER AMERICAN INDIANS	18	10	4	1	2	14	6	35.8	3	-	-	-	6	4
TRIBE NOT REPORTED	6	4	-	-	-	6	1	26.1	1	-	-	-	1	4
RED LAKE RESERVATION, MINN.	2 826	1 390	1 372	364	1 009	1 454	2 544	90.0	1 236	1 147	280	947	1 397	58
CHIPPEWA	2 752	1 352	1 331	341	990	1 420	2 497	90.7	1 216	1 125	192	933	1 372	47
CHIPPEWA	2 146	1 037	1 048	269	779	1 097	1 938	90.3	928	883	149	733	1 056	41
RED LAKE CHIPPEWA	584	298	278	73	205	307	539	92.2	273	239	42	196	300	6
ALL OTHER AMERICAN INDIANS	74	38	41	22	18	33	47	63.3	19	22	8	13	25	11
TRIBE NOT REPORTED	24	15	18	9	9	6	12	48.0	7	7	-	7	5	7
RENO-SPARKS COLONY, NEV.	454	237	180	44	136	274	356	78.5	174	132	25	106	224	11
PAIUTE	314	164	135	35	100	179	251	79.8	126	105	24	81	146	3
SHOSHONE	38	26	8	2	5	30	26	68.4	15	4	-	4	21	-
WASHO	71	32	25	4	21	47	57	79.9	22	14	-	14	43	4
ALL OTHER AMERICAN INDIANS	30	15	12	2	9	18	22	73.4	11	8	1	7	14	4
TRIBE NOT REPORTED	4	2	2	-	2	3	-	-	-	-	-	-	-	4
RESIGHINI RANCHERIA, CALIF.	20	...	...	...	...	...	...	...	...	...	...	...	...	...
RINCON RESERVATION, CALIF.	297	155	137	42	95	160	183	61.7	92	55	9	46	128	17
LUISENO	221	117	110	29	80	111	149	67.7	78	51	9	41	99	1
ALL OTHER AMERICAN INDIANS	76	38	27	12	15	49	34	44.4	15	5	-	5	29	16
TRIBE NOT REPORTED	3	1	-	-	-	3	-	-	-	-	-	-	-	3
ROARING CREEK RANCHERIA, CALIF.	24	...	...	...	...	...	...	...	...	...	...	...	...	...
ROCKY BOY'S RESERVATION, MONT.	1 544	784	782	210	572	763	1 404	90.9	710	696	176	521	708	42
ASSINIBOINE	40	27	17	6	10	23	38	94.5	25	15	5	9	23	-
CREE	1 241	621	644	161	483	617	1 183	93.8	581	604	148	456	579	16
ALL OTHER AMERICAN INDIANS	243	136	121	42	78	122	183	75.5	103	78	22	55	106	26
TRIBE NOT REPORTED	55	25	30	14	16	25	22	40.8	8	4	-	4	19	24
ROSEBUD RESERVATION, S. DAK.	5 643	2 927	2 778	866	1 912	2 865	4 303	76.3	2 225	1 776	396	1 381	2 527	491
SIOUX	5 349	2 764	2 631	816	1 815	2 718	4 167	77.9	2 143	1 724	381	1 343	2 442	390
CHEYENNE RIVER SIOUX	45	13	27	9	17	18	43	95.9	13	27	9	17	16	2
OGLALA SIOUX	141	71	53	11	42	88	122	86.9	58	37	2	35	85	3
PINE RIDGE SIOUX	42	17	8	-	8	33	39	94.6	17	7	-	7	32	-
ROSEBUD SIOUX	4 614	2 396	2 281	709	1 572	2 334	3 614	78.3	1 875	1 501	326	1 175	2 113	288
SIOUX	333	182	184	65	119	148	194	58.4	103	91	27	64	103	92
STANDING ROCK SIOUX	35	14	17	5	12	17	35	100.0	14	17	5	12	17	-
YANKTON SIOUX	56	26	28	9	19	28	47	85.2	22	23	7	16	25	2
ALL OTHER AMERICAN INDIANS	294	163	147	50	97	147	137	46.6	82	52	15	37	84	101
TRIBE NOT REPORTED	129	66	75	22	53	54	31	24.5	19	16	5	11	16	78
ROUND VALLEY RESERVATION, CALIF.	528	273	239	72	167	289	466	88.3	246	198	48	150	268	13
CALIFORNIA TRIBES (N.E.C.)	89	47	50	21	28	40	77	86.1	39	38	13	25	39	-
YUCHI	88	46	50	21	28	39	76	86.0	38	38	13	25	38	-
KONKOW	62	31	26	6	20	36	59	94.9	30	24	5	19	35	1
NOMALAKI	82	42	36	10	26	46	74	91.1	41	30	6	23	45	1
POMO	92	43	37	7	30	55	82	88.9	39	32	5	27	50	1
WAILAKI	122	67	56	17	39	66	112	91.5	61	48	12	35	64	-
ALL OTHER AMERICAN INDIANS	81	45	35	10	25	46	63	77.3	36	27	6	21	36	10
TRIBE NOT REPORTED	18	11	8	3	5	10	11	61.8	7	6	1	5	5	5
RUMSEY RANCHERIA, CALIF.	13	...	...	...	...	...	...	...	...	...	...	...	...	...
SAC AND FOX RESERVATION, IOWA	490	244	239	77	163	251	410	83.7	204	179	47	132	231	13
SAC AND FOX - MESQUAKIE	450	221	216	70	146	234	387	86.0	191	170	43	127	218	9
ALL OTHER AMERICAN INDIANS	40	23	23	7	16	17	23	57.1	14	9	3	6	14	5
TRIBE NOT REPORTED	4	2	1	-	1	2	-	-	-	-	-	-	-	4
SAC AND FOX RESERVATION, KANS.-NEBR.	3	...	...	...	...	...	...	...	...	...	...	...	...	...
ST. CROIX RESERVATION, WIS.	409	200	183	47	136	226	319	78.0	154	130	28	102	188	23
CHIPPEWA	389	192	178	47	131	211	310	79.6	150	128	28	100	182	14
CHIPPEWA	205	102	96	31	65	109	148	72.5	69	60	17	44	88	14
MINNESOTA CHIPPEWA	35	17	19	-	19	16	35	100.0	17	19	-	19	16	-
ST. CROIX CHIPPEWA	134	63	62	16	46	73	112	83.5	54	47	12	36	65	-
ALL OTHER AMERICAN INDIANS	19	8	5	-	5	14	9	45.9	4	2	-	2	7	9
TRIBE NOT REPORTED	10	7	5	-	5	5	4	41.5	4	2	-	2	2	6
ST. REGIS MOHAWK RESERVATION, N.Y.	1 749	846	639	147	492	1 110	1 571	89.8	742	559	116	442	1 012	72
IROQUOIS	1 663	805	608	142	466	1 055	1 540	92.6	728	549	115	434	991	24
MOHAWK	1 658	801	605	142	463	1 053	1 535	92.6	726	546	115	431	989	24
ALL OTHER AMERICAN INDIANS	86	43	31	5	26	33	31	36.1	15	10	2	8	21	48
TRIBE NOT REPORTED	31	17	8	-	8	23	7	24.0	6	2	-	2	6	22

TABLE 4. AGE, SEX, AND TRIBAL ENROLLMENT STATUS BY TRIBE FOR AMERICAN INDIANS FOR IDENTIFIED RESERVATIONS: 1980 - CON.

(INCLUDES AMERICAN INDIANS IN HOUSEHOLDS WITH ONE OR MORE AMERICAN INDIAN, ESKIMO, OR ALEUT PERSONS. DATA ARE ESTIMATES BASED ON A SAMPLE; SEE INTRODUCTION. FOR MEANING OF SYMBOLS, SEE INTRODUCTION. FOR DEFINITION OF TERMS, SEE APPENDIXES A AND B)

IDENTIFIED RESERVATIONS TRIBES OF 30 OR MORE AMERICAN INDIANS	TOTAL						ENROLLED IN TRIBE						
			UNDER 18 YEARS				BOTH SEXES			UNDER 18 YEARS			
	BOTH SEXES	FEMALE	TOTAL	UNDER 5 YEARS	5 TO 17 YEARS	18 YEARS AND OVER	TOTAL	PERCENT ENROLLED OF TOTAL	FEMALE	TOTAL	UNDER 5 YEARS	5 TO 17 YEARS	18 YEARS AND OVER	ENROLLMENT STATUS NOT REPORTED
SALT RIVER RESERVATION, ARIZ.	2 604	1 324	1 173	366	807	1 431	2 212	84.9	1 123	893	227	668	1 317	49
NAVAJO	39	19	20	7	13	19	26	65.4	9	9	1	8	17	-
PAPAGO	75	39	34	12	22	41	58	77.5	33	25	6	19	34	2
PIMA	2 108	1 075	970	310	659	1 138	1 832	86.9	935	742	204	538	1 070	32
YUMAN	233	116	94	19	75	139	199	85.4	99	67	11	56	132	3
MARICOPA	207	106	85	19	69	122	174	84.1	90	59	8	51	115	3
ALL OTHER AMERICAN INDIANS	148	74	55	17	38	93	96	64.9	50	32	5	27	64	11
TRIBE NOT REPORTED	31	13	16	4	12	16	15	47.4	6	9	1	8	6	4
SAN CARLOS RESERVATION, ARIZ.	5 795	2 955	2 710	711	1 999	3 085	5 031	86.8	2 578	2 274	563	1 711	2 757	644
APACHE	5 173	2 651	2 413	637	1 776	2 759	4 852	93.8	2 494	2 215	544	1 671	2 637	229
APACHE (N.E.C.)	416	221	201	45	156	215	337	81.1	186	156	29	127	182	75
SAN CARLOS APACHE	4 723	2 415	2 203	591	1 612	2 522	4 489	95.0	2 297	2 051	513	1 537	2 438	154
NAVAJO	58	21	16	10	7	42	44	75.8	15	9	6	3	34	2
ALL OTHER AMERICAN INDIANS	564	283	281	64	216	284	134	23.8	69	49	13	36	85	413
TRIBE NOT REPORTED	432	212	228	45	183	204	21	5.0	8	7	1	6	14	411
SANDIA PUEBLO, N. MEX.	227	119	94	27	67	133	185	81.6	103	81	22	58	105	32
PUEBLO	184	103	81	23	57	104	180	97.8	101	80	22	57	101	-
SANDIA	156	92	66	21	45	91	154	98.7	91	65	20	45	90	-
ALL OTHER AMERICAN INDIANS	43	16	13	4	9	29	5	11.8	2	1	-	1	4	32
TRIBE NOT REPORTED	32	12	10	4	6	21	-	-	-	-	-	-	-	32
SANDY LAKE RESERVATION, MINN.	-	-	-	-	-	-	-	-	-	-	-	-	-	-
SAN FELIPE PUEBLO, N. MEX.	1 792	920	869	221	648	923	1 779	99.3	915	864	216	648	915	3
PUEBLO	1 772	909	864	219	646	908	1 763	99.5	904	860	215	646	903	2
SAN FELIPE	1 742	890	862	219	643	880	1 736	99.6	888	858	215	643	877	2
ALL OTHER AMERICAN INDIANS	20	12	5	2	2	15	16	83.3	12	4	1	2	13	1
TRIBE NOT REPORTED	6	3	5	2	2	1	5	81.9	3	4	1	2	1	1
SAN ILDEFONSO PUEBLO, N. MEX.	485	254	175	61	114	310	467	96.4	245	165	52	113	302	12
PUEBLO	469	246	173	60	113	296	458	97.7	239	165	52	113	293	7
SAN ILDEFONSO	223	117	84	30	54	139	221	99.0	117	82	28	54	139	2
TEWA	214	109	82	27	55	132	205	95.9	102	76	21	55	130	4
ALL OTHER AMERICAN INDIANS	16	8	2	1	1	13	9	58.2	6	-	-	-	9	5
TRIBE NOT REPORTED	9	4	2	1	1	7	4	46.6	1	-	-	-	4	5
SAN JUAN PUEBLO, N. MEX.	837	434	351	81	270	486	781	93.3	419	327	78	248	454	45
PUEBLO	748	395	307	73	234	441	719	96.1	386	300	71	228	419	23
SAN JUAN	171	93	57	18	40	114	166	97.2	91	56	18	38	111	2
TEWA	473	255	207	51	156	266	465	98.3	250	204	51	153	261	8
TIGUA	43	24	22	3	19	21	42	96.9	22	21	1	19	21	-
ALL OTHER AMERICAN INDIANS	89	39	44	8	36	45	62	69.7	33	27	7	20	35	22
TRIBE NOT REPORTED	19	6	13	-	13	6	2	12.7	1	2	-	2	-	17
SAN MANUEL RESERVATION, CALIF.	-	-	-	-	-	-	-	-	-	-	-	-	-	-
SAN PASQUAL RESERVATION, CALIF.	123	61	52	21	31	71	56	45.7	31	8	4	4	48	23
DIEGUENO	109	54	49	17	31	60	49	44.7	27	8	4	4	41	18
ALL OTHER AMERICAN INDIANS	14	7	3	3	-	11	7	53.4	4	-	-	-	7	5
TRIBE NOT REPORTED	4	2	1	1	-	3	1	24.8	1	-	-	-	1	3
SANTA ANA PUEBLO, N. MEX.	407	205	146	38	108	261	389	95.5	197	136	33	103	253	12
PUEBLO	393	201	143	38	105	250	385	98.0	196	136	33	103	250	1
SANTA ANA	367	185	137	38	99	229	360	98.3	182	131	33	98	229	1
ALL OTHER AMERICAN INDIANS	14	4	2	-	2	12	3	23.8	1	-	-	-	3	11
TRIBE NOT REPORTED	11	3	2	-	2	8	-	-	-	-	-	-	-	11
SANTA CLARA PUEBLO, N. MEX.	1 847	914	781	224	558	1 065	1 569	85.0	767	608	178	430	961	66
APACHE	35	20	23	5	18	12	35	100.0	20	23	5	18	12	-
NAVAJO	64	29	29	6	22	35	59	92.0	24	29	6	22	30	3
PUEBLO	1 532	751	609	170	438	924	1 360	88.7	665	499	145	354	861	10
SAN JUAN	66	25	36	23	13	31	54	80.8	20	25	15	10	28	-
SANTA CLARA	1 000	503	379	104	275	621	878	87.8	435	305	89	217	573	3
SANTO DOMINGO	33	23	15	3	13	18	33	100.0	23	15	3	13	18	-
TEWA	349	161	135	33	102	214	321	92.0	155	120	31	89	201	8
ALL OTHER AMERICAN INDIANS	215	115	121	42	79	94	116	53.8	59	57	22	36	59	34
TRIBE NOT REPORTED	89	46	59	15	43	31	36	40.0	18	20	8	13	15	46
SANTA ROSA RANCHERIA, CALIF.	122	54	68	34	34	54	117	95.7	51	64	30	34	53	1
YOKUTS	116	50	67	32	34	49	112	96.4	47	63	28	34	49	-
TACHI	111	46	67	32	34	44	107	96.3	44	63	28	34	44	-
ALL OTHER AMERICAN INDIANS	6	4	1	1	-	5	5	81.3	4	1	1	-	4	1
TRIBE NOT REPORTED	2	1	1	1	-	1	2	100.0	1	1	1	-	1	-
SANTA ROSA RESERVATION, CALIF.	12	...	...	...	...	...	...	...	...	...	...	...	...	...
SANTA YNEZ RESERVATION, CALIF.	120	60	51	13	38	69	72	60.2	38	20	1	18	53	1
CHUMASH	111	56	49	12	37	62	72	64.8	38	20	1	18	53	-
ALL OTHER AMERICAN INDIANS	9	4	2	1	1	6	-	-	-	-	-	-	-	1
TRIBE NOT REPORTED	1	1	1	1	-	-	-	-	-	-	-	-	-	-
SANTA YSABEL RESERVATION, CALIF.	181	88	68	18	50	113	118	65.3	56	25	1	24	93	8
DIEGUENO	137	65	59	14	45	78	93	68.1	44	24	1	23	69	7
DIEGUENO	65	32	31	8	22	32	43	67.7	24	15	1	14	27	5
SANTA YSABEL	71	33	28	6	23	43	48	67.4	21	9	-	9	39	2
ALL OTHER AMERICAN INDIANS	44	22	9	5	4	35	25	56.7	11	1	-	1	24	1
TRIBE NOT REPORTED	1	-	-	-	-	1	1	100.0	-	-	-	-	1	-
SANTEE RESERVATION, NEBR.	407	195	193	64	129	214	167	41.0	73	69	13	56	98	229
SIOUX	190	90	85	25	60	105	147	77.6	64	62	10	52	85	35
SANTEE SIOUX	177	84	83	25	58	95	136	76.6	59	60	10	50	76	34
ALL OTHER AMERICAN INDIANS	218	105	109	39	69	109	20	9.1	8	7	3	4	12	194
TRIBE NOT REPORTED	192	93	97	32	64	96	1	0.5	-	-	-	-	1	191

TABLE 4. AGE, SEX, AND TRIBAL ENROLLMENT STATUS BY TRIBE FOR AMERICAN INDIANS FOR IDENTIFIED RESERVATIONS: 1980 - CON.

(INCLUDES AMERICAN INDIANS IN HOUSEHOLDS WITH ONE OR MORE AMERICAN INDIAN, ESKIMO, OR ALEUT PERSONS. DATA ARE ESTIMATES BASED ON A SAMPLE; SEE INTRODUCTION. FOR MEANING OF SYMBOLS, SEE INTRODUCTION. FOR DEFINITION OF TERMS, SEE APPENDIXES A AND B)

IDENTIFIED RESERVATIONS TRIBES OF 30 OR MORE AMERICAN INDIANS	TOTAL						ENROLLED IN TRIBE							
			UNDER 18 YEARS				BOTH SEXES			UNDER 18 YEARS				
	BOTH SEXES	FEMALE	TOTAL	UNDER 5 YEARS	5 TO 17 YEARS	18 YEARS AND OVER	TOTAL	PERCENT ENROLLED OF TOTAL	FEMALE	TOTAL	UNDER 5 YEARS	5 TO 17 YEARS	18 YEARS AND OVER	ENROLLMENT STATUS NOT REPORTED
SANTO DOMINGO PUEBLO, N. MEX.	2 140	1 052	999	260	739	1 141	2 110	98.6	1 035	990	254	737	1 120	6
PUEBLO	2 131	1 046	996	259	738	1 135	2 103	98.6	1 030	988	252	735	1 113	6
SANTO DOMINGO	2 111	1 030	995	259	736	1 116	2 085	98.8	1 017	986	252	734	1 099	6
ALL OTHER AMERICAN INDIANS	9	6	3	1	1	6	7	86.8	5	3	1	1	5	-
TRIBE NOT REPORTED	4	3	1	-	1	2	4	100.0	3	1	-	1	2	-
SAN XAVIER RESERVATION, ARIZ.	850	435	356	103	253	494	779	91.6	401	314	90	225	465	14
PAPAGO	805	415	346	99	247	459	752	93.4	391	311	89	222	441	5
ALL OTHER AMERICAN INDIANS	45	20	10	4	6	35	27	60.4	10	4	1	2	24	9
TRIBE NOT REPORTED	10	6	5	1	3	6	4	33.2	2	2	-	2	1	5
SAUK-SUIATTLE RESERVATION, WASH.	-	-	-	-	-	-	-	-	-	-	-	-	-	-
SAULT STE. MARIE RESERVATION, MICH.	-	-	-	-	-	-	-	-	-	-	-	-	-	-
SCHAGHTICOKE RESERVATION, CONN.	6	...	...	...	...	...	...	...	...	...	...	...	...	...
SHAKOPEE COMMUNITY, MINN.	77	35	35	13	23	42	64	83.3	30	28	11	17	36	11
SIOUX	62	30	28	11	17	34	62	100.0	30	28	11	17	34	-
MDEWAKANTON SIOUX	51	22	23	11	12	28	51	100.0	22	23	11	12	28	-
ALL OTHER AMERICAN INDIANS	15	4	7	2	5	8	2	14.1	-	-	-	-	2	11
TRIBE NOT REPORTED	12	3	5	1	4	7	1	8.0	-	-	-	-	1	11
SHEEP RANCH RANCHERIA, CALIF.	2	...	...	...	...	...	...	...	...	...	...	...	...	...
SHERWOOD VALLEY RANCHERIA, CALIF.	17	...	...	...	...	...	...	...	...	...	...	...	...	...
SHINGLE SPRINGS RANCHERIA, CALIF.	-	-	-	-	-	-	-	-	-	-	-	-	-	-
SHINNECOCK RESERVATION, N.Y.	194	105	60	8	53	134	161	82.7	82	46	5	41	115	29
SHINNECOCK	181	94	58	8	50	123	159	87.7	80	46	5	41	113	20
ALL OTHER AMERICAN INDIANS	13	11	2	-	2	11	2	14.5	2	-	-	-	2	9
TRIBE NOT REPORTED	9	8	2	-	2	7	2	20.3	2	-	-	-	2	7
SHOALWATER RESERVATION, WASH.	28	...	...	...	...	...	...	...	...	...	...	...	...	...
SISSETON RESERVATION, N. DAK.-S. DAK	2 589	1 332	1 284	383	901	1 305	2 202	85.1	1 131	1 056	286	770	1 146	273
SIOUX	2 454	1 255	1 200	354	846	1 254	2 144	87.4	1 096	1 026	278	749	1 118	214
DAKOTA SIOUX	37	22	8	-	8	29	32	85.8	19	5	-	5	26	2
SIOUX	956	491	470	152	318	486	858	89.8	439	415	121	293	443	49
SISSETON SIOUX	1 403	714	699	194	505	704	1 213	86.5	619	592	149	443	621	153
ALL OTHER AMERICAN INDIANS	135	78	84	29	55	52	58	42.6	35	30	9	21	28	60
TRIBE NOT REPORTED	65	35	50	14	36	15	10	14.8	6	8	2	6	2	43
SKOKOMISH RESERVATION, WASH.	305	159	143	39	104	162	276	90.6	138	124	27	97	152	2
PUGET SOUND SALISH	253	133	129	35	94	124	236	93.3	121	113	25	88	123	-
SKOKOMISH	233	122	120	29	90	113	219	94.2	110	108	23	85	112	-
ALL OTHER AMERICAN INDIANS	52	26	14	4	10	38	40	77.2	17	11	2	8	29	2
TRIBE NOT REPORTED	4	3	1	1	-	3	-	-	-	-	-	-	-	2
SKULL VALLEY RESERVATION, UTAH	-	-	-	-	-	-	-	-	-	-	-	-	-	-
SOBOBA RESERVATION, CALIF.	230	110	110	26	84	120	222	96.7	106	103	23	80	119	-
CAHUILLA	192	96	97	24	73	95	185	96.6	92	92	21	71	94	-
SOBOBA	181	91	92	23	69	89	174	96.4	87	87	20	67	87	-
ALL OTHER AMERICAN INDIANS	38	14	13	2	11	25	37	97.0	14	12	2	10	25	-
TRIBE NOT REPORTED	1	-	-	-	-	1	1	100.0	-	-	-	-	1	-
SOKAOGON CHIPPEWA COMMUNITY, WIS.	95	46	34	14	20	61	90	94.7	42	31	12	19	59	-
CHIPPEWA	91	43	34	14	20	57	86	94.5	39	31	12	19	55	-
SOKAOGON CHIPPEWA	87	39	31	12	19	56	86	98.8	39	31	12	19	55	-
ALL OTHER AMERICAN INDIANS	4	3	-	-	-	4	4	100.0	3	-	-	-	4	-
TRIBE NOT REPORTED	-	-	-	-	-	-	-	-	-	-	-	-	-	-
SOUTHERN PAIUTE RESERVATION, UTAH	185	105	89	23	66	96	184	99.1	103	88	23	64	96	-
PAIUTE	168	95	80	23	57	88	167	99.0	94	79	23	55	88	-
PAIUTE	93	53	38	10	28	54	91	98.3	51	37	10	27	54	-
SOUTHERN PAIUTE	76	43	42	14	28	34	76	100.0	43	42	14	28	34	-
ALL OTHER AMERICAN INDIANS	17	9	9	-	9	8	17	100.0	9	9	-	9	8	-
TRIBE NOT REPORTED	-	-	-	-	-	-	-	-	-	-	-	-	-	-
SOUTHERN UTE RESERVATION, COLO.	877	439	430	103	327	448	652	74.3	324	305	70	235	347	175
NAVAJO	40	20	17	7	10	22	35	87.3	17	14	4	10	18	3
UTE	667	337	337	84	253	330	557	83.5	279	260	59	202	297	74
UTE	614	309	306	80	226	308	514	83.9	257	236	57	178	279	67
UTE MOUNTAIN UTE	53	28	31	4	27	22	42	79.8	21	24	1	23	18	6
ALL OTHER AMERICAN INDIANS	171	83	76	12	64	96	61	35.4	28	28	5	23	33	98
TRIBE NOT REPORTED	94	46	43	6	37	52	5	5.6	4	4	-	4	1	89
SPOKANE RESERVATION, WASH.	1 052	501	434	120	314	618	949	90.2	451	370	91	279	579	8
COLVILLE	64	36	34	9	25	30	58	90.6	33	31	7	24	27	1
SPOKANE	843	396	347	101	245	496	769	91.2	362	296	77	219	473	1
ALL OTHER AMERICAN INDIANS	145	68	53	10	43	92	122	84.0	55	43	7	36	79	6
TRIBE NOT REPORTED	6	4	3	-	3	3	-	-	-	-	-	-	-	5
SQUAXIN ISLAND RESERVATION, WASH.	32	16	16	8	8	16	23	71.9	13	10	5	5	13	1
STANDING ROCK RESERVATION, N. DAK.-S. DAK.	4 587	2 272	2 227	706	1 521	2 360	3 983	86.8	1 976	1 844	518	1 326	2 139	323
CHEYENNE	54	24	21	10	11	33	48	88.6	24	19	8	11	29	-
CHIPPEWA	42	19	17	6	11	25	31	73.5	13	9	6	3	21	-
SIOUX	4 065	2 024	2 003	635	1 368	2 062	3 767	92.7	1 873	1 753	486	1 267	2 014	43
CHEYENNE RIVER SIOUX	104	41	47	12	35	57	100	96.6	39	44	8	35	57	-
OGLALA SIOUX	44	22	24	4	20	20	37	83.7	18	18	4	15	18	-
SIOUX	1 978	967	970	305	665	1 008	1 856	93.8	900	873	236	636	983	19
STANDING ROCK SIOUX	1 866	962	934	303	631	932	1 701	91.2	884	790	225	565	910	24
OTHER SPECIFIED TRIBES	35	12	20	7	13	15	35	100.0	12	20	7	13	15	-
FORT BERTHOLD	34	11	20	7	13	13	34	100.0	11	20	7	13	13	-
ALL OTHER AMERICAN INDIANS	391	193	166	48	118	225	103	26.3	55	43	11	32	60	280
TRIBE NOT REPORTED	287	139	121	30	91	166	10	3.6	5	5	-	5	5	277

TABLE 4. AGE, SEX, AND TRIBAL ENROLLMENT STATUS BY TRIBE FOR AMERICAN INDIANS FOR IDENTIFIED RESERVATIONS: 1980 - CON.

(INCLUDES AMERICAN INDIANS IN HOUSEHOLDS WITH ONE OR MORE AMERICAN INDIAN, ESKIMO, OR ALEUT PERSONS. DATA ARE ESTIMATES BASED ON A SAMPLE; SEE INTRODUCTION. FOR MEANING OF SYMBOLS, SEE INTRODUCTION. FOR DEFINITION OF TERMS, SEE APPENDIXES A AND B)

IDENTIFIED RESERVATIONS TRIBES OF 30 OR MORE AMERICAN INDIANS	TOTAL						ENROLLED IN TRIBE							
			UNDER 18 YEARS				BOTH SEXES			UNDER 18 YEARS				
	BOTH SEXES	FEMALE	TOTAL	UNDER 5 YEARS	5 TO 17 YEARS	18 YEARS AND OVER	TOTAL	PERCENT ENROLLED OF TOTAL	FEMALE	TOTAL	UNDER 5 YEARS	5 TO 17 YEARS	18 YEARS AND OVER	ENROLLMENT STATUS NOT REPORTED
STEWART'S POINT RANCHERIA, CALIF.	73	30	28	8	20	45	55	75.0	21	21	7	14	33	12
POMO	67	27	25	6	19	42	30	74.2	19	18	5	13	31	11
KASHAYA	56	20	21	5	16	34	48	85.5	18	18	5	13	29	2
ALL OTHER AMERICAN INDIANS	6	3	3	2	1	3	5	83.3	2	3	2	1	2	1
TRIBE NOT REPORTED	-	-	-	-	-	-	-	-	-	-	-	-	-	-
STOCKBRIDGE RESERVATION, WIS.	582	297	231	73	158	351	431	74.1	211	124	17	107	307	37
IROQUOIS	64	24	25	2	23	39	62	96.7	22	23	-	23	39	-
ONEIDA	64	24	25	2	23	39	62	96.7	22	23	-	23	39	-
MENOMINEE	65	24	24	16	8	40	36	56.2	10	13	4	8	24	2
STOCKBRIDGE	412	221	165	46	119	247	317	77.0	168	89	13	76	229	23
ALL OTHER AMERICAN INDIANS	41	28	17	8	8	24	15	37.7	10	-	-	-	15	12
TRIBE NOT REPORTED	5	4	5	-	5	-	-	-	-	-	-	-	-	5
SULPHUR BANK RANCHERIA, CALIF.	115	54	58	25	33	57	111	96.8	54	36	24	32	56	2
POMO	111	52	57	24	33	54	109	97.[illegible]	52	54	22	32	54	2
ALL OTHER AMERICAN INDIANS	4	1	1	1	-	2	3	66.9	1	1	1	-	1	-
TRIBE NOT REPORTED	1	-	1	1	-	-	1	100.0	-	1	1	-	-	-
SUMMIT LAKE RESERVATION, NEV.	15	...	...	...	...	...	...	...	...	...	...	...	...	...
SUSANVILLE RESERVATION, CALIF.	83	43	34	4	29	50	37	44.3	17	10	-	10	27	30
PAIUTE	39	23	19	3	16	20	22	57.3	12	7	-	7	16	7
ALL OTHER AMERICAN INDIANS	44	21	15	1	14	30	15	32.9	6	3	-	3	11	23
TRIBE NOT REPORTED	23	11	8	1	7	15	-	-	-	-	-	-	-	23
SWINOMISH RESERVATION, WASH.	423	203	174	52	122	249	368	87.0	173	133	26	109	234	10
PUGET SOUND SALISH	343	164	143	47	97	200	302	87.9	142	109	24	85	193	3
SWINOMISH	302	149	120	44	75	182	262	86.9	129	88	24	63	175	3
UPPER SKAGIT	30	10	18	1	17	11	28	96.2	9	17	-	17	11	-
ALL OTHER AMERICAN INDIANS	80	39	31	5	26	49	67	83.4	31	26	2	24	41	7
TRIBE NOT REPORTED	2	1	1	1	-	1	-	-	-	-	-	-	-	2
SYCUAN RESERVATION, CALIF.	56	18	29	4	25	27	34	61.8	15	14	-	14	20	-
DIEGUENO	51	15	29	4	25	22	30	58.2	12	14	-	14	16	-
ALL OTHER AMERICAN INDIANS	5	3	-	-	-	5	5	100.0	3	-	-	-	5	-
TRIBE NOT REPORTED	-	-	-	-	-	-	-	-	-	-	-	-	-	-
TAMA RESERVATION, GA	30	12	7	-	7	23	25	82.2	11	5	-	5	19	-
TAOS PUEBLO, N. MEX.	1 049	513	368	90	278	681	1 007	96.0	493	344	83	261	663	24
PUEBLO	985	485	342	84	258	644	968	98.3	474	330	78	252	639	8
TAOS	957	469	335	81	254	621	941	98.4	458	325	76	248	616	8
ALL OTHER AMERICAN INDIANS	64	27	27	6	21	37	39	60.8	19	14	4	10	25	15
TRIBE NOT REPORTED	15	3	6	-	6	10	-	-	-	-	-	-	-	15
TE-MOAK RESERVATION, NEV.	91	46	31	3	28	60	81	89.2	42	27	1	25	55	3
SHOSHONE	81	40	27	3	24	55	72	87.9	35	22	1	21	49	3
ALL OTHER AMERICAN INDIANS	10	6	4	-	4	5	10	100.0	6	4	-	4	5	-
TRIBE NOT REPORTED	-	-	-	-	-	-	-	-	-	-	-	-	-	-
TESUQUE PUEBLO, N. MEX.	236	124	91	22	69	145	213	90.3	107	78	19	58	135	8
PUEBLO	215	115	83	16	66	133	200	93.1	103	73	15	58	127	5
TESUQUE	193	104	79	14	65	113	179	93.1	92	70	13	57	109	4
ALL OTHER AMERICAN INDIANS	21	9	8	6	3	12	12	60.7	4	4	4	-	8	2
TRIBE NOT REPORTED	7	4	3	1	2	4	-	-	-	-	-	-	-	2
TIGUA RESERVATION, TEX.	366	188	203	76	127	163	345	94.3	171	195	71	124	150	5
PUEBLO	358	180	203	76	127	155	343	95.8	169	195	71	124	148	3
TIGUA	358	180	203	76	127	155	343	95.8	169	195	71	124	148	3
ALL OTHER AMERICAN INDIANS	8	8	-	-	-	8	2	25.0	2	-	-	-	2	2
TRIBE NOT REPORTED	-	-	-	-	-	-	-	-	-	-	-	-	-	-
TONAWANDA RESERVATION, N.Y.	438	235	148	34	114	290	335	76.4	176	112	25	87	223	69
IROQUOIS	362	190	120	27	93	242	326	90.2	171	109	25	83	218	2
SENECA	311	168	106	22	84	205	286	91.9	153	98	21	77	188	-
SENECA	85	41	28	9	20	57	60	70.4	26	20	8	13	40	-
TONAWANDA SENECA	215	118	73	13	60	142	215	100.0	118	73	13	60	142	-
ALL OTHER AMERICAN INDIANS	76	45	28	7	21	48	8	10.9	5	3	-	3	5	66
TRIBE NOT REPORTED	69	43	23	7	16	46	3	3.8	3	-	-	-	3	66
TORRES-MARTINEZ RESERVATION, CALIF.	-	-	-	-	-	-	-	-	-	-	-	-	-	-
TRINIDAD RANCHERIA, CALIF.	46	21	15	1	14	31	31	68.3	15	9	-	9	22	4
YUROK	33	16	10	1	9	23	28	83.4	15	7	-	7	21	2
ALL OTHER AMERICAN INDIANS	12	6	5	-	5	8	3	27.6	-	2	-	2	1	2
TRIBE NOT REPORTED	2	1	-	-	-	2	-	-	-	-	-	-	-	2
TULALIP RESERVATION, WASH.	763	395	353	106	247	410	684	89.7	359	305	80	225	380	16
PUGET SOUND SALISH	622	320	292	95	197	330	586	94.2	302	267	76	190	320	10
TULALIP	537	280	262	86	176	275	513	95.5	267	240	68	172	273	9
ALL OTHER AMERICAN INDIANS	141	76	62	11	51	79	98	69.4	57	38	4	34	60	6
TRIBE NOT REPORTED	7	3	2	-	2	4	1	16.1	1	-	-	-	1	6
TULE RIVER RESERVATION, CALIF.	424	205	223	68	155	201	377	88.9	188	205	62	143	172	13
YOKUTS	385	188	210	66	143	176	355	92.0	174	195	62	133	160	7
TULE RIVER	375	182	201	64	136	174	345	92.2	168	187	60	128	158	6
ALL OTHER AMERICAN INDIANS	39	17	14	2	12	25	22	57.1	13	10	-	10	12	6
TRIBE NOT REPORTED	8	4	6	2	4	2	2	27.0	2	2	-	2	-	4
TUNICA-BILOXI RESERVATION, LA.	7	...	...	...	...	...	...	...	...	...	...	...	...	...
TUOLUMNE RANCHERIA, CALIF.	81	34	35	4	31	46	52	64.2	23	14	2	12	38	1
MIWOK	74	29	35	4	31	39	49	66.2	20	14	2	12	35	-
ALL OTHER AMERICAN INDIANS	7	5	-	-	-	7	3	42.9	3	-	-	-	3	1
TRIBE NOT REPORTED	-	-	-	-	-	-	-	-	-	-	-	-	-	-

TABLE 4. AGE, SEX, AND TRIBAL ENROLLMENT STATUS BY TRIBE FOR AMERICAN INDIANS FOR IDENTIFIED RESERVATIONS: 1980 - CON.

(INCLUDES AMERICAN INDIANS IN HOUSEHOLDS WITH ONE OR MORE AMERICAN INDIAN, ESKIMO, OR ALEUT PERSONS. DATA ARE ESTIMATES BASED ON A SAMPLE; SEE INTRODUCTION. FOR MEANING OF SYMBOLS, SEE INTRODUCTION. FOR DEFINITION OF TERMS, SEE APPENDIXES A AND B)

IDENTIFIED RESERVATIONS TRIBES OF 30 OR MORE AMERICAN INDIANS	TOTAL						ENROLLED IN TRIBE						
			UNDER 18 YEARS				BOTH SEXES			UNDER 18 YEARS			
	BOTH SEXES	FEMALE	TOTAL	UNDER 5 YEARS	5 TO 17 YEARS	18 YEARS AND OVER	TOTAL	PERCENT ENROLLED OF TOTAL	FEMALE	TOTAL	UNDER 5 YEARS	5 TO 17 YEARS	18 YEARS AND OVER	ENROLLMENT STATUS NOT REPORTED
TURTLE MOUNTAIN RESERVATION, N. DAK.	4 011	2 028	1 939	555	1 384	2 072	3 717	92.7	1 865	1 715	429	1 286	2 002	72
CHIPPEWA	3 887	1 955	1 873	535	1 338	2 013	3 640	94.2	1 830	1 687	428	1 258	1 974	39
CHIPPEWA	3 397	1 704	1 630	459	1 171	1 768	3 218	94.7	1 603	1 487	378	1 110	1 731	32
TURTLE MOUNTAIN	481	247	239	75	164	242	434	90.3	225	195	51	144	239	6
ALL OTHER AMERICAN INDIANS	124	73	66	20	46	59	56	45.2	35	29	1	27	28	34
TRIBE NOT REPORTED	43	21	21	7	14	21	14	32.9	8	5	1	3	9	15
TUSCARORA RESERVATION, N.Y.	-	-	-	-	-	-	-	-	-	-	-	-	-	-
TWENTY-NINE PALMS RESERVATION, CALIF.	-	-	-	-	-	-	-	-	-	-	-	-	-	-
UINTAH AND OURAY RESERVATION, UTAH	2 189	1 136	1 023	349	674	1 166	1 392	63.6	741	528	171	356	865	428
NAVAJO	90	43	55	16	39	35	55	60.9	22	33	1	32	22	24
SHOSHONE	46	32	28	14	13	19	39	85.1	28	27	13	13	13	-
UTE	1 634	856	754	256	498	900	1 172	70.8	625	411	137	274	761	168
ALL OTHER AMERICAN INDIANS	398	206	186	62	123	213	126	31.6	66	57	20	37	69	236
TRIBE NOT REPORTED	189	94	75	28	47	114	3	1.7	1	3	3	-	-	173
UMATILLA RESERVATION, OREG.	902	499	373	97	276	529	749	83.1	426	270	49	222	479	42
CAYUSE	46	26	13	5	8	33	36	78.7	19	5	-	5	32	1
NEZ PERCE	62	33	26	7	19	36	51	82.6	27	18	4	14	33	1
UMATILLA	399	220	155	37	119	244	357	89.4	199	120	20	99	238	5
WALLA-WALLA	70	43	12	5	8	58	62	88.8	36	9	2	7	53	-
YAKIMA	155	103	79	15	64	76	148	95.1	101	73	13	61	75	-
ALL OTHER AMERICAN INDIANS	169	74	87	28	58	82	95	56.1	45	45	9	37	49	35
TRIBE NOT REPORTED	27	15	9	4	4	18	4	16.4	2	3	1	2	1	22
UPPER SIOUX COMMUNITY, MINN.	52	27	18	5	13	34	52	100.0	27	18	5	13	34	-
SIOUX	44	25	14	4	11	30	44	100.0	25	14	4	11	30	-
SISSETON SIOUX	42	23	14	4	11	28	42	100.0	23	14	4	11	28	-
ALL OTHER AMERICAN INDIANS	8	2	4	2	2	4	8	100.0	2	4	2	2	4	-
TRIBE NOT REPORTED	-	-	-	-	-	-	-	-	-	-	-	-	-	-
UPPER SKAGIT RESERVATION, WASH.	-	-	-	-	-	-	-	-	-	-	-	-	-	-
UTE MOUNTAIN RESERVATION, COLO.-N. MEX	1 101	550	448	123	325	654	659	59.8	344	262	70	192	397	432
NAVAJO	60	32	23	6	17	37	31	51.2	21	10	1	9	21	24
UTE	927	462	388	108	280	539	601	64.8	312	244	68	176	357	322
UTE	554	272	242	63	178	312	245	44.2	130	108	27	81	137	307
UTE MOUNTAIN UTE	374	191	147	45	102	227	356	95.2	182	136	41	95	220	16
ALL OTHER AMERICAN INDIANS	115	56	36	8	28	78	28	24.3	11	9	1	8	19	86
TRIBE NOT REPORTED	85	41	29	8	21	56	7	8.1	1	2	1	1	4	78
VERMILLION LAKE RESERVATION, MINN.	104	49	43	14	30	61	96	92.1	48	37	10	27	59	2
CHIPPEWA	100	47	43	14	30	57	94	93.6	46	37	10	27	57	-
BOIS FORTE	37	21	13	4	9	24	37	100.0	21	13	4	9	24	-
CHIPPEWA	53	21	25	9	16	27	46	87.9	20	19	6	13	27	-
ALL OTHER AMERICAN INDIANS	4	2	-	-	-	4	2	49.1	2	-	-	-	2	2
TRIBE NOT REPORTED	2	-	-	-	-	2	-	-	-	-	-	-	-	2
VIEJAS RANCHERIA, CALIF.	145	68	60	20	40	86	123	84.5	61	49	14	35	74	3
DIEGUENO	106	53	43	18	25	63	92	86.6	47	34	12	22	58	3
ALL OTHER AMERICAN INDIANS	39	15	16	2	15	23	31	78.7	14	15	2	13	16	-
TRIBE NOT REPORTED	2	-	-	-	-	2	2	100.0	-	-	-	-	2	-
WALKER RIVER RESERVATION, NEV.	474	244	190	44	146	284	408	86.1	207	152	22	130	256	10
PAIUTE	400	200	171	35	136	229	352	88.0	174	139	18	121	213	1
ALL OTHER AMERICAN INDIANS	74	44	19	9	10	55	56	75.7	33	13	4	9	43	9
TRIBE NOT REPORTED	1	-	1	1	-	-	-	-	-	-	-	-	-	-
WAMPANOAG RESERVATION, MASS.	-	-	-	-	-	-	-	-	-	-	-	-	-	-
WARM SPRINGS RESERVATION, OREG.	1 991	973	925	251	674	1 066	1 710	85.9	830	773	192	582	937	218
CHINOOK	285	135	129	41	88	157	273	95.6	128	120	35	85	153	3
PAIUTE	53	31	13	2	11	40	47	87.2	26	13	2	11	33	7
WARM SPRINGS	1 151	576	592	159	433	560	1 087	94.4	541	548	134	414	540	51
YAKIMA	90	41	35	6	29	55	81	90.0	36	31	4	27	50	7
ALL OTHER AMERICAN INDIANS	411	191	154	43	113	255	223	54.2	99	62	17	44	161	150
TRIBE NOT REPORTED	171	89	94	27	67	77	31	17.8	20	14	6	9	16	133
WASHOE RESERVATION, NEV.	-	-	-	-	-	-	-	-	-	-	-	-	-	-
WESTERN PEQUOT RESERVATION, CONN.	16	...	...	...	...	...	...	...	...	...	...	...	...	...
WHITE EARTH RESERVATION, MINN.	2 548	1 198	1 142	348	794	1 406	2 092	82.1	995	752	206	545	1 340	53
CHIPPEWA	2 391	1 120	1 068	323	745	1 323	1 994	83.4	940	710	189	520	1 284	22
CHIPPEWA	2 085	970	938	279	659	1 147	1 752	84.0	821	640	171	470	1 111	19
MILLE LAC	59	27	23	11	12	35	49	83.7	21	14	5	9	35	3
MINNESOTA CHIPPEWA	185	95	84	26	58	101	145	78.3	78	47	14	33	98	-
WHITE EARTH	49	19	23	7	17	26	35	70.9	11	9	-	9	26	-
IROQUOIS	37	21	20	6	13	17	34	92.2	21	18	5	13	16	-
ONEIDA	37	21	20	6	13	17	34	92.2	21	18	5	13	16	-
SIOUX	49	25	19	4	15	30	45	91.1	25	16	4	12	29	-
ALL OTHER AMERICAN INDIANS	71	32	36	15	21	35	19	27.0	9	8	8	-	11	31
TRIBE NOT REPORTED	38	20	19	9	10	19	7	17.8	4	1	1	-	6	21
WIND RIVER RESERVATION, WYO.	4 147	2 104	1 900	543	1 357	2 247	3 251	78.4	1 656	1 331	344	987	1 920	331
ARAPAHO	2 241	1 168	1 062	322	740	1 178	1 860	83.0	977	775	214	562	1 085	55
CHEYENNE	62	32	21	8	14	41	48	78.0	21	17	4	13	32	7
NAVAJO	35	13	21	9	12	14	24	67.2	9	14	5	8	10	3
SHOSHONE	1 212	613	498	124	374	714	1 030	85.0	521	393	90	303	637	53
SIOUX	102	44	57	21	36	45	82	81.0	33	40	14	26	42	4
ALL OTHER AMERICAN INDIANS	495	235	241	59	181	255	206	41.7	96	91	16	75	115	210
TRIBE NOT REPORTED	240	118	119	34	86	121	24	10.1	13	11	1	10	13	200

TABLE 4. AGE, SEX, AND TRIBAL ENROLLMENT STATUS BY TRIBE FOR AMERICAN INDIANS FOR IDENTIFIED RESERVATIONS: 1980 - CON.

(INCLUDES AMERICAN INDIANS IN HOUSEHOLDS WITH ONE OR MORE AMERICAN INDIAN, ESKIMO, OR ALEUT PERSONS. DATA ARE ESTIMATES BASED ON A SAMPLE; SEE INTRODUCTION. FOR MEANING OF SYMBOLS, SEE INTRODUCTION. FOR DEFINITION OF TERMS, SEE APPENDIXES A AND B)

IDENTIFIED RESERVATIONS TRIBES OF 30 OR MORE AMERICAN INDIANS	TOTAL						ENROLLED IN TRIBE							
			UNDER 18 YEARS				BOTH SEXES			UNDER 18 YEARS				
	BOTH SEXES	FEMALE	TOTAL	UNDER 5 YEARS	5 TO 17 YEARS	18 YEARS AND OVER	TOTAL	PERCENT ENROLLED OF TOTAL	FEMALE	TOTAL	UNDER 5 YEARS	5 TO 17 YEARS	18 YEARS AND OVER	ENROLLMENT STATUS NOT REPORTED
WINNEBAGO RESERVATION, NEBR.	1 098	593	505	152	353	593	587	53.5	333	276	71	206	311	470
OMAHA	58	36	26	6	20	32	50	84.9	32	19	3	17	30	3
WINNEBAGO	527	296	260	71	188	267	480	91.1	272	229	59	170	251	26
ALL OTHER AMERICAN INDIANS	313	261	219	75	144	294	58	11.2	30	28	9	19	30	440
TRIBE NOT REPORTED	432	219	175	55	120	257	-	-	-	-	-	-	-	431
WINNEMUCCA COLONY, NEV.	34	18	16	5	11	18	32	95.2	18	15	3	11	18	-
WISCONSIN WINNEBAGO RESERVATION	352	188	180	40	140	172	229	64.9	125	101	19	83	127	102
WINNEBAGO	249	139	126	27	99	123	202	81.1	116	88	19	70	114	26
ALL OTHER AMERICAN INDIANS	103	49	54	13	41	49	26	25.6	10	13	-	13	13	76
TRIBE NOT REPORTED	73	36	41	13	28	32	-	-	-	-	-	-	-	73
WOODFORDS COMMUNITY, CALIF.	-	-	-	-	-	-	-	-	-	-	-	-	-	-
XL RANCH RESERVATION, CALIF.	24	...	...	...	...	...	...	...	...	...	...	...	...	...
YAKIMA RESERVATION, WASH.	4 947	2 524	2 212	605	1 607	2 735	4 350	87.9	2 226	1 814	437	1 378	2 536	143
ARAPAHO	30	11	24	6	18	6	24	79.9	9	18	-	18	6	-
BLACKFOOT	95	39	43	5	37	53	80	83.9	35	30	3	27	50	2
CHIPPEWA	40	21	17	2	15	23	33	80.9	15	13	-	13	19	1
COLVILLE	169	88	82	31	52	87	153	90.4	79	68	24	44	85	-
NAVAJO	31	18	12	2	10	19	19	59.6	13	5	2	3	14	2
NEZ PERCE	91	56	37	15	22	54	69	75.8	46	17	8	9	52	-
PUGET SOUND SALISH	76	46	30	9	22	45	63	83.2	40	19	4	15	44	-
SIOUX	45	21	26	12	14	19	23	50.2	8	11	-	11	11	7
UMATILLA	44	27	12	3	9	31	41	94.7	27	11	1	9	31	-
WARM SPRINGS	83	40	46	6	40	38	77	92.5	38	40	2	38	37	-
YAKIMA	3 762	1 926	1 682	472	1 210	2 079	3 476	92.4	1 783	1 483	382	1 101	1 993	36
ALL OTHER AMERICAN INDIANS	480	232	201	43	157	279	292	60.9	132	99	10	89	194	95
TRIBE NOT REPORTED	82	50	25	8	17	56	25	30.5	15	7	3	5	18	49
YANKTON RESERVATION, S. DAK.	1 635	861	785	269	516	850	1 475	90.2	776	674	198	477	801	66
SIOUX	1 564	829	757	261	497	806	1 429	91.4	753	656	192	464	773	53
ROSEBUD SIOUX	52	29	16	3	13	36	42	81.0	22	16	3	13	26	4
SIOUX	614	318	301	127	174	313	562	91.5	291	238	90	148	303	15
YANKTON SIOUX	834	443	429	131	297	405	768	92.1	408	377	99	278	391	31
ALL OTHER AMERICAN INDIANS	71	32	28	8	20	43	46	64.4	23	19	6	13	28	13
TRIBE NOT REPORTED	27	17	13	5	8	14	13	50.4	10	10	5	5	4	13
YAVAPAI RESERVATION, ARIZ.	66	37	25	8	17	41	58	87.9	34	20	4	16	38	2
YUMAN	57	32	21	7	14	36	52	91.2	31	17	4	13	35	-
YAVAPAI	54	31	21	7	14	33	49	90.7	30	17	4	13	32	-
ALL OTHER AMERICAN INDIANS	9	5	4	1	3	5	6	66.7	3	3	-	3	3	2
TRIBE NOT REPORTED	1	1	-	-	-	1	-	-	-	-	-	-	-	1
YERINGTON RESERVATION, NEV.	110	55	51	11	40	58	104	95.0	51	47	8	39	57	3
PAIUTE	92	48	46	10	36	47	88	95.2	43	41	7	35	47	2
ALL OTHER AMERICAN INDIANS	17	7	6	1	5	12	16	94.1	7	6	1	5	10	1
TRIBE NOT REPORTED	3	1	1	-	1	2	2	69.5	1	1	-	1	1	1
YOMBA RESERVATION, NEV.	57	19	22	5	17	35	55	96.4	18	21	4	17	34	1
SHOSHONE	48	16	19	4	15	28	47	97.8	15	18	3	15	28	-
ALL OTHER AMERICAN INDIANS	9	3	3	1	2	6	8	89.2	3	3	1	2	5	1
TRIBE NOT REPORTED	1	-	-	-	-	1	-	-	-	-	-	-	-	1
ZIA PUEBLO, N. MEX.	516	266	223	68	155	293	513	99.5	265	222	67	155	292	1
PUEBLO	509	263	221	68	153	288	507	99.5	262	219	67	153	287	1
ZIA	499	255	217	67	150	282	496	99.5	254	216	65	150	281	1
ALL OTHER AMERICAN INDIANS	7	3	2	-	2	5	7	100.0	3	2	-	2	5	-
TRIBE NOT REPORTED	-	-	-	-	-	-	-	-	-	-	-	-	-	-
ZUNI PUEBLO, N. MEX.	5 973	3 089	2 808	706	2 102	3 165	5 682	95.1	2 938	2 651	638	2 013	3 031	81
NAVAJO	75	44	23	9	14	51	68	91.5	41	21	6	14	47	-
PUEBLO	5 770	2 995	2 725	672	2 054	3 044	5 539	96.0	2 866	2 597	622	1 975	2 942	44
ALL OTHER AMERICAN INDIANS	129	50	60	26	34	69	74	57.8	30	33	10	24	41	36
TRIBE NOT REPORTED	75	28	40	16	24	35	40	52.6	15	22	6	16	17	30
SAN FELIPE/SANTA ANA JOINT AREA, N. MEX.	-	-	-	-	-	-	-	-	-	-	-	-	-	-
SAN FELIPE/SANTO DOMINGO JOINT AREA, N. MEX.	115	65	59	19	40	56	115	100.0	65	59	19	40	56	-
PUEBLO	115	65	59	19	40	56	115	100.0	65	59	19	40	56	-
SANTO DOMINGO	95	49	49	13	36	46	95	100.0	49	49	13	36	46	-
OTHER RESERVATION LANDS IN MONTANA	-	-	-	-	-	-	-	-	-	-	-	-	-	-

TABLE 5. AGE OF AMERICAN INDIANS, ESKIMOS, AND ALEUTS FOR IDENTIFIED RESERVATIONS: 1980

(INCLUDES AMERICAN INDIANS, ESKIMOS, AND ALEUTS IN HOUSEHOLDS WITH ONE OR MORE AMERICAN INDIAN, ESKIMO, OR ALEUT PERSONS. DATA ARE ESTIMATES BASED ON A SAMPLE; SEE INTRODUCTION. FOR MEANING OF SYMBOLS, SEE INTRODUCTION. FOR DEFINITION OF TERMS, SEE APPENDIXES A AND B)

IDENTIFIED RESERVATIONS	TOTAL								FEMALE							
	BOTH SEXES	UNDER 5 YEARS	5 TO 13 YEARS	14 TO 17 YEARS	18 TO 24 YEARS	25 TO 64 YEARS	65 YEARS AND OVER	MEDIAN	TOTAL	UNDER 5 YEARS	5 TO 13 YEARS	14 TO 17 YEARS	18 TO 24 YEARS	25 TO 64 YEARS	65 YEARS AND OVER	MEDIAN
TOTAL PERSONS	1 536 384	44 340	74 561	36 409	45 446	1 117 535	18 093	19.7	771 014	21 920	37 084	18 073	23 053	561 293	9 591	20.3
ACOMA PUEBLO, N. MEX.	2 268	275	432	253	338	770	198	21.7	1 205	150	218	134	178	421	105	22.4
VALENCIA COUNTY (PT.)	2 268	275	432	255	338	770	198	21.7	1 205	150	218	134	178	421	105	22.4
AGUA CALIENTE RESERVATION, CALIF.	-	-	-	-	-	-	-	-	-	-	-	-	-	-	-	-
RIVERSIDE COUNTY (PT.)	-	-	-	-	-	-	-	-	-	-	-	-	-	-	-	-
ALABAMA-COUSHATTA RESERVATION, TEX.	498	53	114	33	52	213	33	24.7	251	24	61	19	26	105	16	23.9
POLK COUNTY (PT.)	498	53	114	33	52	213	33	24.7	251	24	61	19	26	105	16	23.9
ALAMO RESERVATION, N. MEX.	1 066	176	253	107	153	343	34	17.9	555	86	146	56	84	170	13	17.3
SOCORRO COUNTY (PT.)	1 066	176	253	107	153	343	34	17.9	555	86	146	56	84	170	13	17.3
ALLEGANY RESERVATION, N.Y.	920	89	186	89	100	373	83	24.7	467	43	96	48	49	187	44	24.8
CATTARAUGUS COUNTY (PT.)	920	89	186	89	100	373	83	24.7	467	43	96	48	49	187	44	24.8
ALTURAS RANCHERIA, CALIF.	7	...	...	...	...	...	...	...	...	...	...	...	...	...	...	...
MODOC COUNTY (PT.)	7	...	...	...	...	...	...	...	...	...	...	...	...	...	...	...
ANNETTE ISLANDS RESERVE, ALASKA.	958	123	175	104	136	374	47	22.1	448	53	83	53	69	172	19	21.5
PRINCE OF WALES--OUTER KETCHIKAN CENSUS AREA (PT.)	958	123	175	104	136	374	47	22.1	448	53	83	53	69	172	19	21.5
AUGUSTINE RESERVATION, CALIF.	-	-	-	-	-	-	-	-	-	-	-	-	-	-	-	-
RIVERSIDE COUNTY (PT.)	-	-	-	-	-	-	-	-	-	-	-	-	-	-	-	-
BAD RIVER RESERVATION, WIS.	699	96	132	83	73	264	51	21.0	347	48	62	45	36	132	23	20.7
ASHLAND COUNTY (PT.)	699	96	132	83	73	264	51	21.0	347	48	62	45	36	132	23	20.7
IRON COUNTY (PT.)	-	-	-	-	-	-	-	-	-	-	-	-	-	-	-	-
BARONA RANCHERIA, CALIF.	222	36	46	15	34	87	5	20.8	105	17	20	6	18	42	3	22.3
SAN DIEGO COUNTY (PT.)	222	36	46	15	34	87	5	20.8	105	17	20	6	18	42	3	22.3
BAY MILLS RESERVATION, MICH.	277	37	51	35	53	88	13	19.6	129	17	31	23	18	35	4	16.8
CHIPPEWA COUNTY (PT.)	277	37	51	35	53	88	13	19.6	129	17	31	23	18	35	4	16.8
BENTON PAIUTE RESERVATION, CALIF.	12	...	...	...	...	...	...	...	...	...	...	...	...	...	...	...
MONO COUNTY (PT.)	12	...	...	...	...	...	...	...	...	...	...	...	...	...	...	...
BERRY CREEK RANCHERIA, CALIF.	-	-	-	-	-	-	-	-	-	-	-	-	-	-	-	-
BUTTE COUNTY (PT.)	-	-	-	-	-	-	-	-	-	-	-	-	-	-	-	-
BIG BEND RANCHERIA, CALIF.	8	...	...	...	...	...	...	...	...	...	...	...	...	...	...	...
SHASTA COUNTY (PT.)	8	...	...	...	...	...	...	...	...	...	...	...	...	...	...	...
BIG CYPRESS RESERVATION, FLA.	350	36	93	29	45	124	23	20.3	180	21	49	14	21	64	12	20.3
HENDRY COUNTY (PT.)	350	36	93	29	45	124	23	20.3	180	21	49	14	21	64	12	20.3
BIG LAGOON RANCHERIA, CALIF.	8	...	...	...	...	...	...	...	...	...	...	...	...	...	...	...
HUMBOLDT COUNTY (PT.)	8	...	...	...	...	...	...	...	...	...	...	...	...	...	...	...
BIG PINE RANCHERIA, CALIF.	269	34	57	28	40	101	9	20.1	133	20	24	11	19	51	8	22.4
INYO COUNTY (PT.)	269	34	57	28	40	101	9	20.1	133	20	24	11	19	51	8	22.4
BISHOP RANCHERIA, CALIF.	782	105	148	71	106	294	57	22.3	392	57	65	33	52	150	36	24.2
INYO COUNTY (PT.)	782	105	148	71	106	294	57	22.3	392	57	65	33	52	150	36	24.2
BLACKFEET RESERVATION, MONT.	5 529	720	1 104	592	804	1 984	324	20.7	2 800	361	553	291	417	1 008	170	20.9
GLACIER COUNTY (PT.)	5 000	649	979	540	731	1 803	299	20.8	2 543	325	496	271	377	913	161	20.9
PONDERA COUNTY (PT.)	529	71	125	53	73	181	25	19.2	258	36	57	21	41	95	8	20.0
BOIS FORTE RESERVATION (NETT LAKE), MINN.	407	60	88	53	58	135	13	18.2	201	29	42	18	31	73	8	19.4
KOOCHICHING COUNTY (PT.)	62	5	15	5	8	26	3	23.5	28	3	7	1	2	13	2	27.3
ST. LOUIS COUNTY (PT.)	345	55	73	48	50	109	10	17.6	173	26	35	17	29	60	6	19.1
BRIDGEPORT COLONY, CALIF.	51	4	9	8	2	26	2	25.7	32	4	5	5	2	12	2	18.4
MONO COUNTY (PT.)	51	4	9	8	2	26	2	25.7	32	4	5	5	2	12	2	18.4
BRIGHTON RESERVATION, FLA.	330	43	75	29	40	120	23	21.2	167	22	35	16	15	64	14	23.1
GLADES COUNTY (PT.)	330	43	75	29	40	120	23	21.2	167	22	35	16	15	64	14	23.1
BURNS RESERVATION, OREG.	161	20	31	13	24	68	5	22.9	74	11	11	6	16	27	3	22.3
HARNEY COUNTY (PT.)	161	20	31	13	24	68	5	22.9	74	11	11	6	16	27	3	22.3
CABAZON RESERVATION, CALIF.	8	...	...	...	...	...	...	...	...	...	...	...	...	...	...	...
RIVERSIDE COUNTY (PT.)	8	...	...	...	...	...	...	...	...	...	...	...	...	...	...	...
CACHIL DEHE RANCHERIA, CALIF.	17	...	...	...	...	...	...	...	...	...	...	...	...	...	...	...
COLUSA COUNTY (PT.)	17	...	...	...	...	...	...	...	...	...	...	...	...	...	...	...
CAHUILLA RESERVATION, CALIF.	29	...	...	...	...	...	...	...	...	...	...	...	...	...	...	...
RIVERSIDE COUNTY (PT.)	29	...	...	...	...	...	...	...	...	...	...	...	...	...	...	...
CAMPO RESERVATION, CALIF.	84	7	17	13	8	28	10	21.0	46	4	7	11	2	15	8	24.2
SAN DIEGO COUNTY (PT.)	84	7	17	13	8	28	10	21.0	46	4	7	11	2	15	8	24.2
CAMP VERDE RESERVATION, ARIZ.	179	33	39	15	21	60	11	18.8	92	15	19	10	10	33	5	20.3
YAVAPAI COUNTY (PT.)	179	33	39	15	21	60	11	18.8	92	15	19	10	10	33	5	20.3
CANONCITO RESERVATION, N. MEX.	968	123	222	125	147	322	27	18.5	487	59	112	59	71	169	17	19.2
BERNALILLO COUNTY (PT.)	841	112	192	106	127	278	27	18.5	419	48	97	51	62	145	17	19.3
SANDOVAL COUNTY (PT.)	-	-	-	-	-	-	-	-	-	-	-	-	-	-	-	-
VALENCIA COUNTY (PT.)	127	13	30	19	20	44	-	18.7	68	11	15	8	9	24	-	17.8
CAPITAN GRANDE RESERVATION, CALIF.	-	-	-	-	-	-	-	-	-	-	-	-	-	-	-	-
SAN DIEGO COUNTY (PT.)	-	-	-	-	-	-	-	-	-	-	-	-	-	-	-	-
CARSON COLONY, NEV.	213	20	46	16	30	85	16	24.0	116	16	26	4	16	45	9	22.9
CARSON CITY (PT.)	213	20	46	16	30	85	16	24.0	116	16	26	4	16	45	9	22.9
CATAWBA RESERVATION, S.C.	993	140	202	69	122	420	40	23.0	482	72	85	36	64	200	25	23.3
YORK COUNTY (PT.)	993	140	202	69	122	420	40	23.0	482	72	85	36	64	200	25	23.3
CATTARAUGUS RESERVATION, N.Y.	1 844	188	366	183	239	716	152	23.4	954	94	183	88	116	385	89	24.8
CATTARAUGUS COUNTY (PT.)	344	40	75	39	44	128	17	20.1	184	21	42	20	20	68	13	20.3
CHAUTAUQUA COUNTY (PT.)	11	...	...	...	...	...	...	...	...	...	...	...	...	...	...	...
ERIE COUNTY (PT.)	1 490	147	289	143	195	581	135	24.0	744	73	139	68	96	313	76	25.4
CEDARVILLE RANCHERIA, CALIF.	6	...	...	...	...	...	...	...	...	...	...	...	...	...	...	...
MODOC COUNTY (PT.)	6	...	...	...	...	...	...	...	...	...	...	...	...	...	...	...
CHEHALIS RESERVATION, WASH.	200	41	38	16	31	64	8	18.4	104	17	24	7	19	33	4	20.0
GRAYS HARBOR COUNTY (PT.)	176	35	34	15	27	57	7	18.4	91	14	20	7	17	30	3	20.0
THURSTON COUNTY (PT.)	24	...	...	...	...	...	...	...	...	...	...	...	...	...	...	...
CHEMEHUEVI RESERVATION, CALIF.	19	...	...	...	...	...	...	...	...	...	...	...	...	...	...	...
SAN BERNARDINO COUNTY (PT.)	19	...	...	...	...	...	...	...	...	...	...	...	...	...	...	...
CHEYENNE RIVER RESERVATION, S. DAK.	1 520	244	334	190	207	489	56	17.8	738	122	155	87	113	237	24	18.2
DEWEY COUNTY (PT.)	742	111	161	98	101	242	29	18.0	354	56	70	44	53	113	15	18.4
ZIEBACH COUNTY (PT.)	778	133	173	93	106	247	27	17.6	383	66	85	43	59	122	9	17.8
CHITIMACHA RESERVATION, LA.	185	25	37	25	25	59	14	19.1	92	13	22	12	9	29	6	16.8
ST. MARY PARISH (PT.)	185	25	37	25	25	59	14	19.1	92	13	22	12	9	29	6	16.8
COCHITI PUEBLO, N. MEX.	617	65	140	64	74	224	50	20.8	327	29	72	34	46	117	29	21.1
SANDOVAL COUNTY (PT.)	617	65	140	64	74	224	50	20.8	327	29	72	34	46	117	29	21.1

TABLE 5. AGE OF AMERICAN INDIANS, ESKIMOS, AND ALEUTS FOR IDENTIFIED RESERVATIONS: 1980 - CON.

(INCLUDES AMERICAN INDIANS, ESKIMOS, AND ALEUTS IN HOUSEHOLDS WITH ONE OR MORE AMERICAN INDIAN, ESKIMO, OR ALEUT PERSONS. DATA ARE ESTIMATES BASED ON A SAMPLE; SEE INTRODUCTION. FOR MEANING OF SYMBOLS, SEE INTRODUCTION. FOR DEFINITION OF TERMS, SEE APPENDIXES A AND B)

IDENTIFIED RESERVATIONS	TOTAL								FEMALE							
	BOTH SEXES	UNDER 5 YEARS	5 TO 13 YEARS	14 TO 17 YEARS	18 TO 24 YEARS	25 TO 44 YEARS	45 YEARS AND OVER	MEDIAN	TOTAL	UNDER 5 YEARS	5 TO 13 YEARS	14 TO 17 YEARS	18 TO 24 YEARS	25 TO 44 YEARS	45 YEARS AND OVER	MEDIAN
COCOPAH RESERVATION, ARIZ.	349	39	89	27	49	130	15	20.8	172	17	44	13	27	64	6	21.4
YUMA COUNTY (PT.)	349	39	89	27	49	130	15	20.8	172	17	44	13	27	64	6	21.4
COEUR D'ALENE RESERVATION, IDAHO	563	66	133	63	65	205	31	19.9	298	34	73	36	29	107	19	19.9
BENEWAH COUNTY (PT.)	416	56	91	47	58	143	21	19.6	218	31	50	29	25	72	12	18.1
KOOTENAI COUNTY (PT.)	147	11	42	16	7	61	10	22.9	80	3	24	7	4	35	7	25.7
COLD SPRINGS RANCHERIA, CALIF.	63	9	9	10	4	21	10	23.8	33	6	4	2	3	12	6	27.0
FRESNO COUNTY (PT.)	63	9	9	10	4	21	10	23.8	33	6	4	2	3	12	6	27.0
COLORADO RIVER RESERVATION, ARIZ.-CALIF.	1 967	300	427	170	258	716	96	20.1	981	156	219	71	125	369	41	20.4
ARIZONA	1 940	297	418	170	255	704	96	20.1	968	156	214	71	123	363	41	20.4
YUMA COUNTY (PT.)	1 940	297	418	170	255	704	96	20.1	968	156	214	71	123	363	41	20.4
CALIFORNIA	27	---	---	---	---	---	---	---	---	---	---	---	---	---	---	---
RIVERSIDE AND SAN BERNARDINO COUNTIES (PT.)	27	---	---	---	---	---	---	---	---	---	---	---	---	---	---	---
COLVILLE RESERVATION, WASH.	3 569	425	760	331	477	1 359	218	22.0	1 767	216	383	161	235	657	116	21.8
FERRY COUNTY (PT.)	901	98	183	74	126	347	73	25.3	430	48	97	36	56	154	39	22.7
OKANOGAN COUNTY (PT.)	2 668	327	577	257	351	1 012	145	21.6	1 337	168	286	125	179	503	77	21.5
CORTINA RANCHERIA, CALIF.	2	---	---	---	---	---	---	---	---	---	---	---	---	---	---	---
COLUSA COUNTY (PT.)	2	---	---	---	---	---	---	---	---	---	---	---	---	---	---	---
COUSHATTA RESERVATION, LA.	18	---	---	---	---	---	---	---	---	---	---	---	---	---	---	---
ALLEN PARISH (PT.)	18	---	---	---	---	---	---	---	---	---	---	---	---	---	---	---
COYOTE VALLEY RANCHERIA, CALIF.	-	-	-	-	-	-	-	-	---	---	---	---	---	---	---	---
MENDOCINO COUNTY (PT.)	-	-	-	-	-	-	-	-	-	-	-	-	-	-	-	-
CROW RESERVATION, MONT.	3 948	542	764	472	572	1 435	163	20.1	2 018	258	400	232	292	750	86	20.7
BIG HORN COUNTY (PT.)	3 835	533	738	447	561	1 394	162	20.2	1 966	255	386	219	289	731	85	20.8
YELLOWSTONE COUNTY (PT.)	113	9	25	25	11	41	1	17.4	52	3	14	13	2	19	1	16.5
CROW CREEK RESERVATION, S. DAK.	1 486	227	348	195	204	448	64	17.4	751	103	172	103	105	236	32	17.9
BUFFALO COUNTY (PT.)	1 256	195	285	162	180	383	53	17.7	628	84	142	78	94	202	28	18.0
HUGHES COUNTY (PT.)	167	23	47	20	15	51	11	15.8	87	14	22	16	5	25	4	15.1
HYDE COUNTY (PT.)	63	11	16	13	10	14	-	14.7	36	5	8	9	5	9	-	15.0
CUYAPAIPE RESERVATION, CALIF.	2	---	---	---	---	---	---	---	---	---	---	---	---	---	---	---
SAN DIEGO COUNTY (PT.)	2	---	---	---	---	---	---	---	---	---	---	---	---	---	---	---
DEER CREEK RESERVATION, MINN.	4	---	---	---	---	---	---	---	---	---	---	---	---	---	---	---
ITASCA COUNTY (PT.)	4	---	---	---	---	---	---	---	---	---	---	---	---	---	---	---
DRESSLERVILLE COLONY, NEV.	126	12	23	22	15	51	2	22.6	64	5	17	8	4	27	2	22.6
DOUGLAS COUNTY (PT.)	126	12	23	22	15	51	2	22.6	64	5	17	8	4	27	2	22.6
DRY CREEK RANCHERIA, CALIF.	43	5	10	4	5	15	4	18.6	23	2	4	2	3	9	3	32.3
SONOMA COUNTY (PT.)	43	5	10	4	5	15	4	18.6	23	2	4	2	3	9	3	32.3
DUCK VALLEY RESERVATION, IDAHO-NEV	933	101	180	122	109	351	70	21.7	463	41	86	66	61	165	43	22.4
IDAHO	190	21	45	27	20	58	19	18.4	95	11	18	13	11	29	13	19.9
OWYHEE COUNTY (PT.)	190	21	45	27	20	58	19	18.4	95	11	18	13	11	29	13	19.9
NEVADA	743	80	135	95	89	293	51	22.6	368	30	68	53	51	136	30	22.5
ELKO COUNTY (PT.)	743	80	135	95	89	293	51	22.6	368	30	68	53	51	136	30	22.5
DUCKWATER RESERVATION, NEV.	103	14	15	8	18	34	13	23.0	53	8	7	4	9	20	4	24.0
NYE COUNTY (PT.)	103	14	15	8	18	34	13	23.0	53	8	7	4	9	20	4	24.0
EASTERN CHEROKEE RESERVATION, N.C.	4 822	497	955	525	629	1 883	332	22.6	2 426	239	469	230	335	984	170	23.9
CHEROKEE COUNTY (PT.)	76	4	10	6	3	41	12	35.9	49	3	8	4	2	27	5	35.5
GRAHAM COUNTY (PT.)	346	45	68	39	46	123	25	20.4	172	19	29	14	24	70	16	25.3
HAYWOOD COUNTY (PT.)	-	-	-	-	-	-	-	-	-	-	-	-	-	-	-	-
JACKSON COUNTY (PT.)	2 125	222	425	238	273	837	130	22.1	1 055	113	212	95	147	430	57	22.7
SWAIN COUNTY (PT.)	2 275	226	453	242	307	882	165	22.8	1 151	104	220	117	161	457	92	24.0
EASTERN PEQUOT RESERVATION, CONN.	18	---	---	---	---	---	---	---	---	---	---	---	---	---	---	---
NEW LONDON COUNTY (PT.)	18	---	---	---	---	---	---	---	---	---	---	---	---	---	---	---
ELY COLONY, NEV.	63	9	21	1	7	21	4	18.2	32	2	12	-	1	13	3	24.8
WHITE PINE COUNTY (PT.)	63	9	21	1	7	21	4	18.2	32	2	12	-	1	13	3	24.8
ENTERPRISE RANCHERIA, CALIF.	16	---	---	---	---	---	---	---	---	---	---	---	---	---	---	---
BUTTE COUNTY (PT.)	16	---	---	---	---	---	---	---	---	---	---	---	---	---	---	---
FALLON COLONY, NEV.	46	-	8	6	5	24	4	34.1	23	-	5	1	2	12	3	42.5
CHURCHILL COUNTY (PT.)	46	-	8	6	5	24	4	34.1	23	-	5	1	2	12	3	42.5
FALLON RESERVATION, NEV.	258	18	40	38	44	95	23	22.5	135	9	21	21	19	52	12	23.7
CHURCHILL COUNTY (PT.)	258	18	40	38	44	95	23	22.5	135	9	21	21	19	52	12	23.7
FLANDREAU RESERVATION, S. DAK.	158	20	35	19	20	57	6	18.8	82	6	21	8	13	31	2	19.8
MOODY COUNTY (PT.)	158	20	35	19	20	57	6	18.8	82	6	21	8	13	31	2	19.8
FLATHEAD RESERVATION, MONT.	3 625	418	747	363	482	1 411	203	21.8	1 755	195	342	180	253	684	100	22.0
FLATHEAD COUNTY (PT.)	4	---	---	---	---	---	---	---	---	---	---	---	---	---	---	---
LAKE COUNTY (PT.)	2 977	350	619	293	413	1 141	162	21.5	1 450	167	286	146	212	561	81	21.8
MISSOULA COUNTY (PT.)	286	25	66	37	29	113	15	20.5	132	10	27	18	17	51	8	21.4
SANDERS COUNTY (PT.)	358	43	63	33	39	155	25	25.1	171	18	31	16	23	73	10	24.4
FOND DU LAC RESERVATION, MINN.	511	59	109	61	64	186	32	20.6	252	27	58	26	28	98	15	20.5
CARLTON COUNTY (PT.)	428	47	97	49	46	159	30	20.9	207	21	53	21	19	81	13	20.8
ST. LOUIS COUNTY (PT.)	83	12	12	12	18	27	2	20.1	45	6	6	5	10	17	2	20.3
FORT APACHE RESERVATION, ARIZ.	6 870	882	1 634	767	946	2 414	228	19.1	3 475	411	819	381	483	1 281	100	19.9
APACHE COUNTY (PT.)	109	14	22	11	18	43	2	20.4	51	7	8	7	8	20	2	23.3
GILA COUNTY (PT.)	1 224	140	279	144	175	435	51	19.8	664	76	153	82	86	245	22	20.1
NAVAJO COUNTY (PT.)	5 537	728	1 333	612	753	1 936	175	18.9	2 760	328	659	293	388	1 016	76	19.8
FORT BELKNAP RESERVATION, MONT.	1 876	241	404	226	266	639	100	19.3	904	109	190	116	121	315	53	19.5
BLAINE COUNTY (PT.)	1 717	224	370	211	249	578	85	19.2	831	101	178	106	115	288	44	19.4
PHILLIPS COUNTY (PT.)	159	17	34	15	17	61	15	21.4	73	8	12	11	7	27	9	24.6
FORT BERTHOLD RESERVATION, N. DAK.	2 615	344	595	300	355	908	113	19.1	1 324	168	270	142	190	498	56	20.9
DUNN COUNTY (PT.)	422	57	92	44	58	150	22	20.3	203	28	43	20	26	76	10	21.4
MCKENZIE COUNTY (PT.)	825	96	213	98	117	275	26	18.2	428	52	99	38	67	157	14	20.3
MCLEAN COUNTY (PT.)	434	67	84	59	54	150	21	18.8	219	29	32	33	32	83	9	20.4
MERCER COUNTY (PT.)	53	9	12	2	3	23	4	25.6	26	3	9	-	-	13	1	25.9
MOUNTRAIL COUNTY (PT.)	881	116	194	98	123	309	41	19.4	447	55	87	50	64	169	22	21.0
WARD COUNTY (PT.)	-	-	-	-	-	-	-	-	-	-	-	-	-	-	-	-

TABLE 5. AGE OF AMERICAN INDIANS, ESKIMOS, AND ALEUTS FOR IDENTIFIED RESERVATIONS: 1980 - CON.

(INCLUDES AMERICAN INDIANS, ESKIMOS, AND ALEUTS IN HOUSEHOLDS WITH ONE OR MORE AMERICAN INDIAN, ESKIMO, OR ALEUT PERSONS. DATA ARE ESTIMATES BASED ON A SAMPLE; SEE INTRODUCTION. FOR MEANING OF SYMBOLS, SEE INTRODUCTION. FOR DEFINITION OF TERMS, SEE APPENDIXES A AND B)

IDENTIFIED RESERVATIONS	TOTAL								FEMALE							
	BOTH SEXES	UNDER 5 YEARS	5 TO 13 YEARS	14 TO 17 YEARS	18 TO 24 YEARS	25 TO 44 YEARS	45 YEARS AND OVER	MEDIAN	TOTAL	UNDER 5 YEARS	5 TO 13 YEARS	14 TO 17 YEARS	18 TO 24 YEARS	25 TO 44 YEARS	45 YEARS AND OVER	MEDIAN
FORT BIDWELL RESERVATION, CALIF.	94	15	20	4	11	38	5	23.4	51	6	9	2	9	21	2	24.1
MODOC COUNTY (PT.)	94	15	20	4	11	38	5	23.4	51	6	9	2	9	21	2	24.1
FORT HALL RESERVATION, IDAHO	2 518	303	547	253	336	907	170	21.1	1 280	144	286	120	166	465	98	21.9
BANNOCK COUNTY (PT.)	685	78	146	69	111	245	36	20.9	359	28	84	26	53	128	20	22.2
BINGHAM COUNTY (PT.)	1 662	205	374	160	203	598	122	21.2	857	108	189	81	106	300	73	21.7
CARIBOU COUNTY (PT.)	-	-	-	-	-	-	-	-	-	-	-	-	-	-	-	-
POWER COUNTY (PT.)	171	22	28	24	22	64	12	20.6	84	9	14	13	7	37	4	23.6
FORT INDEPENDENCE RESERVATION, CALIF.	32	1	1	3	1	16	9	43.7	13	1	-	1	-	7	3	50.0
INYO COUNTY (PT.)	32	1	1	3	1	16	9	43.7	13	1	-	1	-	7	3	50.0
FORT MCDERMITT RESERVATION, NEV.-OREG.	467	63	114	51	62	155	22	18.4	230	23	59	30	29	79	10	18.5
NEVADA	467	63	114	51	62	155	22	18.4	230	23	59	30	29	79	10	18.5
HUMBOLDT COUNTY (PT.)	467	63	114	51	62	155	22	18.4	230	23	59	30	29	79	10	18.5
OREGON	-	-	-	-	-	-	-	-	-	-	-	-	-	-	-	-
MALHEUR COUNTY (PT.)	-	-	-	-	-	-	-	-	-	-	-	-	-	-	-	-
FORT MCDOWELL RESERVATION, ARIZ.	349	36	59	39	47	136	32	24.5	161	13	33	17	18	66	13	24.8
MARICOPA COUNTY (PT.)	349	36	59	39	47	136	32	24.5	161	13	33	17	18	66	13	24.8
FORT MOJAVE RESERVATION, ARIZ.-CALIF.-NEV.	128	20	27	17	14	46	4	18.0	69	8	14	11	6	28	2	18.8
ARIZONA	128	20	27	17	14	46	4	18.0	69	8	14	11	6	28	2	18.8
MOHAVE COUNTY (PT.)	128	20	27	17	14	46	4	18.0	69	8	14	11	6	28	2	18.8
CALIFORNIA	-	-	-	-	-	-	-	-	-	-	-	-	-	-	-	-
SAN BERNARDINO COUNTY (PT.)	-	-	-	-	-	-	-	-	-	-	-	-	-	-	-	-
NEVADA	-	-	-	-	-	-	-	-	-	-	-	-	-	-	-	-
CLARK COUNTY (PT.)	-	-	-	-	-	-	-	-	-	-	-	-	-	-	-	-
FORT PECK RESERVATION, MONT.	4 247	592	916	474	577	1 496	192	19.4	2 157	307	468	233	280	744	102	19.6
DANIELS COUNTY (PT.)	-	-	-	-	-	-	-	-	-	-	-	-	-	-	-	-
ROOSEVELT COUNTY (PT.)	3 769	526	805	412	506	1 330	170	19.6	1 925	277	412	204	250	691	91	19.9
SHERIDAN COUNTY (PT.)	-	-	-	-	-	-	-	-	-	-	-	-	-	-	-	-
VALLEY COUNTY (PT.)	478	66	110	62	72	146	22	18.0	232	30	57	31	30	73	12	17.7
FORT TOTTEN RESERVATION, N. DAK.	2 217	375	546	244	286	660	106	17.1	1 108	187	268	106	149	346	52	17.7
BENSON COUNTY (PT.)	2 208	375	546	244	286	656	101	17.0	1 103	187	268	106	149	344	49	17.3
EDDY COUNTY (PT.)	5	...	...	...	...	...	...	...	...	...	...	...	...	...	...	...
NELSON COUNTY (PT.)	-	-	-	-	-	-	-	-	-	-	-	-	-	-	-	-
RAMSEY COUNTY (PT.)	4	...	...	...	...	...	...	...	...	...	...	...	...	...	...	...
FORT YUMA RESERVATION, ARIZ.-CALIF.	1 106	133	228	115	120	413	97	22.0	576	66	121	48	63	233	45	23.9
ARIZONA	144	14	22	14	10	54	30	32.3	73	9	13	9	5	27	11	26.0
YUMA COUNTY (PT.)	144	14	22	14	10	54	30	32.3	73	9	13	9	5	27	11	26.0
CALIFORNIA	962	119	207	101	110	359	67	21.3	503	57	108	40	58	206	34	23.3
IMPERIAL COUNTY (PT.)	962	119	207	101	110	359	67	21.3	503	57	108	40	58	206	34	23.3
GILA BEND RESERVATION, ARIZ.	-	-	-	-	-	-	-	-	-	-	-	-	-	-	-	-
MARICOPA COUNTY (PT.)	-	-	-	-	-	-	-	-	-	-	-	-	-	-	-	-
GILA RIVER RESERVATION, ARIZ.	6 906	852	1 538	665	981	2 504	365	20.4	3 497	445	771	314	494	1 297	176	20.9
MARICOPA COUNTY (PT.)	2 028	282	443	186	281	733	102	20.4	1 024	144	215	106	136	368	55	20.4
PINAL COUNTY (PT.)	4 878	570	1 095	479	700	1 771	263	20.4	2 473	301	556	209	358	929	121	21.1
GOLDEN HILL RESERVATION, CONN.	3	...	...	...	...	...	...	...	...	...	...	...	...	...	...	...
FAIRFIELD COUNTY (PT.)	3	...	...	...	...	...	...	...	...	...	...	...	...	...	...	...
GOSHUTE RESERVATION, NEV.-UTAH	105	10	10	4	16	51	14	29.8	38	3	3	-	6	20	6	39.1
NEVADA	25	...	...	...	...	...	...	...	...	...	...	...	...	...	...	...
WHITE PINE COUNTY (PT.)	25	...	...	...	...	...	...	...	...	...	...	...	...	...	...	...
UTAH	80	6	3	3	14	40	14	36.0	29	3	-	-	6	14	6	39.5
JUAB AND TOOELE COUNTIES (PT.)	80	6	3	3	14	40	14	36.0	29	3	-	-	6	14	6	39.5
GRAND PORTAGE RESERVATION, MINN.	189	16	39	5	22	95	12	28.1	92	9	21	-	7	52	3	28.5
COOK COUNTY (PT.)	189	16	39	5	22	95	12	28.1	92	9	21	-	7	52	3	28.5
GRINDSTONE CREEK RANCHERIA, CALIF.	72	14	16	3	14	21	4	20.3	36	9	5	2	6	11	2	20.9
GLENN COUNTY (PT.)	72	14	16	3	14	21	4	20.3	36	9	5	2	6	11	2	20.9
HANNAHVILLE COMMUNITY, MICH.	204	46	42	31	31	53	2	16.5	90	16	22	17	12	23	-	17.1
MENOMINEE COUNTY (PT.)	204	46	42	31	31	53	2	16.5	90	16	22	17	12	23	-	17.1
HASSANAMISCO RESERVATION, MASS.	1	...	...	...	...	...	...	...	...	...	...	...	...	...	...	...
WORCESTER COUNTY (PT.)	1	...	...	...	...	...	...	...	...	...	...	...	...	...	...	...
HAVASUPAI RESERVATION, ARIZ.	267	30	53	26	41	103	13	21.8	132	15	27	12	23	51	5	21.4
COCONINO COUNTY (PT.)	267	30	53	26	41	103	13	21.8	132	15	27	12	23	51	5	21.4
HOH RESERVATION, WASH.	44	9	8	3	6	18	-	19.2	24	2	7	2	6	8	-	19.1
JEFFERSON COUNTY (PT.)	44	9	8	3	6	18	-	19.2	24	2	7	2	6	8	-	19.1
HOLLYWOOD RESERVATION, FLA.	416	71	89	27	64	161	4	20.0	222	35	47	14	34	89	4	20.6
BROWARD COUNTY (PT.)	416	71	89	27	64	161	4	20.0	222	35	47	14	34	89	4	20.6
HOOPA VALLEY RESERVATION, CALIF.	1 486	194	315	114	230	553	80	21.6	778	108	171	57	123	271	48	20.9
HUMBOLDT COUNTY (PT.)	1 486	194	315	114	230	553	80	21.6	778	108	171	57	123	271	48	20.9
HOOPA VALLEY EXTENSION RESERVATION, CALIF.	418	53	75	33	60	163	35	23.6	206	25	40	15	24	84	19	25.0
DEL NORTE COUNTY (PT.)	158	19	29	12	21	63	14	23.7	80	8	13	4	11	36	8	27.8
HUMBOLDT COUNTY (PT.)	260	33	46	22	38	100	21	23.6	126	16	27	11	13	48	11	23.3
HOPI RESERVATION, ARIZ.	6 592	752	1 297	692	917	2 408	526	21.8	3 385	400	656	333	436	1 262	278	22.3
COCONINO COUNTY (PT.)	1 284	139	234	156	189	457	109	21.2	647	74	117	67	89	236	64	22.1
NAVAJO COUNTY (PT.)	5 308	613	1 063	536	728	1 951	417	22.0	2 738	326	539	267	367	1 026	214	22.4
HOPLAND RANCHERIA, CALIF.	-	-	-	-	-	-	-	-	-	-	-	-	-	-	-	-
MENDOCINO COUNTY (PT.)	-	-	-	-	-	-	-	-	-	-	-	-	-	-	-	-
HUALAPAI RESERVATION, ARIZ.	810	125	146	83	137	288	31	20.9	396	61	68	30	65	153	18	22.2
COCONINO AND MOHAVE COUNTIES (PT.)	805	124	146	80	137	287	31	21.0	394	61	68	28	65	153	18	22.3
YAVAPAI COUNTY (PT.)	5	...	...	...	...	...	...	...	...	...	...	...	...	...	...	...
IMAJA-COSMIT RESERVATION, CALIF.	-	-	-	-	-	-	-	-	-	-	-	-	-	-	-	-
SAN DIEGO COUNTY (PT.)	-	-	-	-	-	-	-	-	-	-	-	-	-	-	-	-
INDIAN TOWNSHIP RESERVATION, MAINE	328	38	79	42	50	106	13	18.3	152	12	37	28	23	47	5	17.7
WASHINGTON COUNTY (PT.)	328	38	79	42	50	106	13	18.3	152	12	37	28	23	47	5	17.7

TABLE 3. AGE OF AMERICAN INDIANS, ESKIMOS, AND ALEUTS FOR IDENTIFIED RESERVATIONS: 1980 - CON.

(INCLUDES AMERICAN INDIANS, ESKIMOS, AND ALEUTS IN HOUSEHOLDS WITH ONE OR MORE AMERICAN INDIAN, ESKIMO, OR ALEUT PERSONS. DATA ARE ESTIMATES BASED ON A SAMPLE; SEE INTRODUCTION. FOR MEANING OF SYMBOLS, SEE INTRODUCTION. FOR DEFINITION OF TERMS, SEE APPENDIXES A AND B)

IDENTIFIED RESERVATIONS	TOTAL								FEMALE							
	BOTH SEXES	UNDER 5 YEARS	5 TO 13 YEARS	14 TO 17 YEARS	18 TO 24 YEARS	25 TO 64 YEARS	65 YEARS AND OVER	MEDIAN	TOTAL	UNDER 5 YEARS	5 TO 13 YEARS	14 TO 17 YEARS	18 TO 24 YEARS	25 TO 64 YEARS	65 YEARS AND OVER	MEDIAN
IOWA RESERVATION, KANS.-NEBR	31	6	8	-	10	6	2	18.9	13	3	2	-	3	2	2	24.1
KANSAS	25	...	...	...	...	...	...	...	...	...	...	...	...	...	...	...
BROWN COUNTY (PT.)	25	...	...	...	...	...	...	...	...	...	...	...	...	...	...	...
DONIPHAN COUNTY (PT.)	-	-	-	-	-	-	-	-	-	-	-	-	-	-	-	-
NEBRASKA	6	...	...	...	...	...	...	...	...	...	...	...	...	...	...	...
RICHARDSON COUNTY (PT.)	6	...	...	...	...	...	...	...	...	...	...	...	...	...	...	...
ISABELLA RESERVATION, MICH.	509	74	106	56	61	183	29	20.0	272	41	57	25	35	95	19	20.4
ISABELLA COUNTY (PT.)	509	74	106	56	61	183	29	20.0	272	41	57	25	35	95	19	20.4
ISLETA PUEBLO, N. MEX.	2 289	248	419	230	315	919	158	23.1	1 165	131	212	108	161	473	80	23.6
BERNALILLO COUNTY (PT.)	1 786	201	321	167	248	713	136	23.6	916	110	154	77	130	374	71	24.4
TORRANCE COUNTY (PT.)	-	-	-	-	-	-	-	-	-	-	-	-	-	-	-	-
VALENCIA COUNTY (PT.)	503	47	98	63	66	206	22	21.6	249	21	57	32	31	99	9	20.7
JACKSON RANCHERIA, CALIF.	15	...	...	...	...	...	...	...	...	...	...	...	...	...	...	...
AMADOR COUNTY (PT.)	15	...	...	...	...	...	...	...	...	...	...	...	...	...	...	...
JEMEZ PUEBLO, N. MEX.	1 502	188	315	170	204	532	94	20.5	788	103	151	86	111	297	40	21.1
SANDOVAL COUNTY (PT.)	1 502	188	315	170	204	532	94	20.5	788	103	151	86	111	297	40	21.1
JICARILLA APACHE RESERVATION, N. MEX.	1 715	232	408	170	236	600	69	19.1	863	100	223	83	108	315	34	19.6
RIO ARRIBA AND SANDOVAL COUNTIES (PT.)	1 715	232	408	170	236	600	69	19.1	863	100	223	83	108	315	34	19.6
KAIBAB RESERVATION, ARIZ.	93	12	20	7	13	36	7	23.0	51	8	12	7	7	14	3	17.4
COCONINO COUNTY (PT.)	-	-	-	-	-	-	-	-	-	-	-	-	-	-	-	-
MOHAVE COUNTY (PT.)	93	12	20	7	13	36	7	23.0	51	8	12	7	7	14	3	17.4
KALISPEL RESERVATION, WASH.	99	10	26	13	15	33	2	18.1	45	3	12	5	8	16	1	19.5
PEND OREILLE COUNTY (PT.)	99	10	26	13	15	33	2	18.1	45	3	12	5	8	16	1	19.5
KICKAPOO RESERVATION, KANS	356	36	79	35	39	138	29	21.3	174	21	41	11	19	66	16	22.5
BROWN COUNTY (PT.)	356	36	79	35	39	138	29	21.3	174	21	41	11	19	66	16	22.5
KOOTENAI RESERVATION, IDAHO.	-	-	-	-	-	-	-	-	-	-	-	-	-	-	-	-
BOUNDARY COUNTY (PT.)	-	-	-	-	-	-	-	-	-	-	-	-	-	-	-	-
LAC COURTE OREILLES RESERVATION, WIS.	1 145	141	272	108	156	485	63	19.9	585	67	148	53	71	208	38	19.9
SAWYER COUNTY (PT.)	1 145	141	272	108	156	485	63	19.9	585	67	148	53	71	208	38	19.9
LAC DU FLAMBEAU RESERVATION, WIS.	1 092	121	274	126	110	401	59	18.8	568	56	141	60	61	211	39	21.2
IRON COUNTY (PT.)	-	-	-	-	-	-	-	-	-	-	-	-	-	-	-	-
ONEIDA COUNTY (PT.)	-	-	-	-	-	-	-	-	-	-	-	-	-	-	-	-
VILAS COUNTY (PT.)	1 092	121	274	126	110	401	59	18.8	568	56	141	60	61	211	39	21.2
LAGUNA PUEBLO, N. MEX.	3 565	486	650	319	470	1 351	288	23.1	1 866	239	342	158	228	728	171	24.0
BERNALILLO AND VALENCIA COUNTIES (PT.)	3 565	486	650	319	470	1 351	288	23.1	1 866	239	342	158	228	728	171	24.0
SANDOVAL COUNTY (PT.)	-	-	-	-	-	-	-	-	-	-	-	-	-	-	-	-
LA JOLLA RESERVATION, CALIF.	140	25	35	13	12	42	12	16.5	69	11	19	4	8	21	6	18.4
SAN DIEGO COUNTY (PT.)	140	25	35	13	12	42	12	16.5	69	11	19	4	8	21	6	18.4
L'ANSE RESERVATION, MICH.	564	68	135	72	65	204	20	18.7	279	27	79	34	24	106	9	17.9
BARAGA COUNTY (PT.)	564	68	135	72	65	204	20	18.7	279	27	79	34	24	106	9	17.9
LA POSTA RESERVATION, CALIF.	1	...	...	...	...	...	...	...	...	...	...	...	...	...	...	...
SAN DIEGO COUNTY (PT.)	1	...	...	...	...	...	...	...	...	...	...	...	...	...	...	...
LAS VEGAS COLONY, NEV.	105	20	18	10	12	40	6	19.2	57	10	6	3	8	26	4	26.3
CLARK COUNTY (PT.)	105	20	18	10	12	40	6	19.2	57	10	6	3	8	26	4	26.3
LAYTONVILLE RANCHERIA, CALIF.	105	11	22	12	16	39	5	20.2	54	8	13	6	7	17	3	17.0
MENDOCINO COUNTY (PT.)	105	11	22	12	16	39	5	20.2	54	8	13	6	7	17	3	17.0
LEECH LAKE RESERVATION, MINN.	2 734	358	615	307	313	961	180	19.5	1 396	178	311	160	157	490	100	19.6
BELTRAMI COUNTY (PT.)	337	43	87	29	33	126	18	19.8	164	18	44	17	15	60	9	19.0
CASS AND HUBBARD COUNTIES (PT.)	1 690	221	358	196	189	613	113	19.9	877	116	186	103	94	312	66	19.7
ITASCA COUNTY (PT.)	707	94	170	82	90	222	49	18.5	355	44	80	40	48	118	25	19.7
LIKELY RANCHERIA, CALIF.	-	-	-	-	-	-	-	-	-	-	-	-	-	-	-	-
MODOC COUNTY (PT.)	-	-	-	-	-	-	-	-	-	-	-	-	-	-	-	-
LONE PINE RANCHERIA, CALIF.	172	22	41	16	19	61	13	20.2	99	15	18	10	13	36	7	20.0
INYO COUNTY (PT.)	172	22	41	16	19	61	13	20.2	99	15	18	10	13	36	7	20.0
LOOKOUT RANCHERIA, CALIF.	12	...	...	...	...	...	...	...	...	...	...	...	...	...	...	...
MODOC COUNTY (PT.)	12	...	...	...	...	...	...	...	...	...	...	...	...	...	...	...
LOS COYOTES RESERVATION, CALIF.	44	7	3	6	10	15	2	21.2	21	1	3	5	6	5	1	18.5
SAN DIEGO COUNTY (PT.)	44	7	3	6	10	15	2	21.2	21	1	3	5	6	5	1	18.5
LOVELOCK COLONY, NEV.	112	9	30	13	9	47	4	21.9	55	4	15	8	2	21	4	20.1
PERSHING COUNTY (PT.)	112	9	30	13	9	47	4	21.9	55	4	15	8	2	21	4	20.1
LOWER BRULE RESERVATION, S. DAK.	830	167	183	72	127	263	18	17.6	426	83	86	40	63	141	13	18.5
LYMAN COUNTY (PT.)	823	167	183	72	127	256	18	17.4	426	83	86	40	63	141	13	18.5
STANLEY COUNTY (PT.)	7	...	...	...	...	...	...	...	...	...	...	...	...	...	...	...
LOWER ELWAH RESERVATION, WASH.	47	4	10	8	2	22	1	24.5	24	2	6	5	1	9	1	16.0
CLALLAM COUNTY (PT.)	47	4	10	8	2	22	1	24.5	24	2	6	5	1	9	1	16.0
LOWER SIOUX COMMUNITY, MINN.	71	5	17	-	8	22	18	27.4	32	-	9	-	2	11	10	52.0
REDWOOD COUNTY (PT.)	71	5	17	-	8	22	18	27.4	32	-	9	-	2	11	10	52.0
LUMMI RESERVATION, WASH.	1 261	152	304	135	177	442	50	19.1	603	65	151	68	77	214	28	19.3
WHATCOM COUNTY (PT.)	1 261	152	304	135	177	442	50	19.1	603	65	151	68	77	214	28	19.3
MAKAH RESERVATION, WASH.	799	118	170	95	97	290	29	19.2	396	51	86	47	45	152	15	20.3
CLALLAM COUNTY (PT.)	799	118	170	95	97	290	29	19.2	396	51	86	47	45	152	15	20.3
MANCHESTER RANCHERIA, CALIF.	77	7	6	16	14	30	4	20.9	34	2	1	6	5	17	2	31.7
MENDOCINO COUNTY (PT.)	77	7	6	16	14	30	4	20.9	34	2	1	6	5	17	2	31.7
MANZANITA RESERVATION, CALIF.	13	...	...	...	...	...	...	...	...	...	...	...	...	...	...	...
SAN DIEGO COUNTY (PT.)	13	...	...	...	...	...	...	...	...	...	...	...	...	...	...	...
MARICOPA RESERVATION, ARIZ.	371	45	83	36	54	144	10	20.7	186	21	39	20	35	69	3	20.7
PINAL COUNTY (PT.)	371	45	83	36	54	144	10	20.7	186	21	39	20	35	69	3	20.7
MATTAPONI RESERVATION, VA.	60	3	10	6	6	24	11	30.5	31	1	5	4	2	14	5	30.3
KING WILLIAM COUNTY (PT.)	60	3	10	6	6	24	11	30.5	31	1	5	4	2	14	5	30.3
MENOMINEE RESERVATION, WIS.	2 378	315	501	269	325	832	136	20.3	1 194	167	250	141	152	421	63	20.1
MENOMINEE COUNTY (PT.)	2 378	315	501	269	325	832	136	20.3	1 194	167	250	141	152	421	63	20.1
MESA GRANDE RESERVATION, CALIF.	-	-	-	-	-	-	-	-	-	-	-	-	-	-	-	-
SAN DIEGO COUNTY (PT.)	-	-	-	-	-	-	-	-	-	-	-	-	-	-	-	-

TABLE 5. AGE OF AMERICAN INDIANS, ESKIMOS, AND ALEUTS FOR IDENTIFIED RESERVATIONS: 1980 - CON.

(INCLUDES AMERICAN INDIANS, ESKIMOS, AND ALEUTS IN HOUSEHOLDS WITH ONE OR MORE AMERICAN INDIAN, ESKIMO, OR ALEUT PERSONS. DATA ARE ESTIMATES BASED ON A SAMPLE; SEE INTRODUCTION. FOR MEANING OF SYMBOLS, SEE INTRODUCTION. FOR DEFINITION OF TERMS, SEE APPENDIXES A AND B)

IDENTIFIED RESERVATIONS	TOTAL								FEMALE							
	BOTH SEXES	UNDER 5 YEARS	5 TO 13 YEARS	14 TO 17 YEARS	18 TO 24 YEARS	25 TO 64 YEARS	65 YEARS AND OVER	MEDIAN	TOTAL	UNDER 5 YEARS	5 TO 13 YEARS	14 TO 17 YEARS	18 TO 24 YEARS	25 TO 64 YEARS	65 YEARS AND OVER	MEDIAN
MESCALERO APACHE RESERVATION, N. MEX.	1 926	292	489	206	267	606	66	17.6	1 002	143	240	106	154	323	35	18.5
OTERO COUNTY (PT.)	1 926	292	489	206	267	606	66	17.6	1 002	143	240	106	154	323	35	18.5
MICCOSUKEE RESERVATION, FLA.	271	35	56	25	52	94	9	20.6	140	18	27	17	26	47	5	19.9
BROWARD COUNTY (PT.)	-	-	-	-	-	-	-	-	-	-	-	-	-	-	-	-
DADE COUNTY (PT.)	271	35	56	25	52	94	9	20.6	140	18	27	17	26	47	5	19.9
MIDDLETOWN RANCHERIA, CALIF.	38	4	9	4	4	13	4	21.0	16	3	7	2	-	4	-	10.5
LAKE COUNTY (PT.)	38	4	9	4	4	13	4	21.0	16	3	7	2	-	4	-	10.5
MILLE LACS RESERVATION, MINN.	-	-	-	-	-	-	-	-	-	-	-	-	-	-	-	-
AITKIN COUNTY (PT.)	-	-	-	-	-	-	-	-	-	-	-	-	-	-	-	-
KANABEC COUNTY (PT.)	-	-	-	-	-	-	-	-	-	-	-	-	-	-	-	-
MILLE LACS COUNTY (PT.)	-	-	-	-	-	-	-	-	-	-	-	-	-	-	-	-
PINE COUNTY (PT.)	-	-	-	-	-	-	-	-	-	-	-	-	-	-	-	-
MISSISSIPPI CHOCTAW RESERVATION	2 755	372	650	328	327	988	91	18.5	1 428	191	312	168	164	545	48	19.7
ATTALA COUNTY (PT.)	-	-	-	-	-	-	-	-	-	-	-	-	-	-	-	-
JONES COUNTY (PT.)	123	18	26	13	15	47	4	21.5	67	7	14	7	10	27	2	22.6
KEMPER COUNTY (PT.)	4	...	...	...	...	...	...	...	-	-	-	-	-	-	-	-
LEAKE COUNTY (PT.)	530	66	112	75	69	189	19	19.3	278	34	59	42	34	100	9	18.9
NESHOBA COUNTY (PT.)	1 753	231	429	201	204	630	58	18.5	898	119	201	96	104	347	31	19.8
NEWTON COUNTY (PT.)	344	57	81	38	39	119	10	17.4	183	31	37	24	16	70	6	18.0
MOAPA RIVER RESERVATION, NEV.	182	18	51	18	17	71	7	19.5	86	11	23	8	4	38	1	19.6
CLARK COUNTY (PT.)	182	18	51	18	17	71	7	19.5	86	11	23	8	4	38	1	19.6
MONTGOMERY CREEK RANCHERIA, CALIF.	1	...	...	...	...	...	...	...	...	...	...	...	...	...	...	...
SHASTA COUNTY (PT.)	1	...	...	...	...	...	...	...	...	...	...	...	...	...	...	...
MORONGO RESERVATION, CALIF.	313	40	59	34	45	115	20	21.5	149	12	31	14	22	60	10	24.3
RIVERSIDE COUNTY (PT.)	313	40	59	34	45	115	20	21.5	149	12	31	14	22	60	10	24.3
MUCKLESHOOT RESERVATION, WASH.	370	41	99	52	48	115	15	17.5	169	17	46	28	19	48	11	16.8
KING COUNTY (PT.)	370	41	99	52	48	115	15	17.5	169	17	46	28	19	48	11	16.8
PIERCE COUNTY (PT.)	-	-	-	-	-	-	-	-	-	-	-	-	-	-	-	-
NAMBE PUEBLO, N. MEX.	188	26	30	15	28	79	10	22.2	84	11	17	8	12	29	7	20.3
SANTA FE COUNTY (PT.)	188	26	30	15	28	79	10	22.2	84	11	17	8	12	29	7	20.3
NAVAJO RESERVATION, ARIZ.-N. MEX.- UTAH	104 517	14 465	24 169	11 849	14 380	34 679	4 974	18.7	53 809	7 175	12 085	5 935	7 397	18 588	2 629	19.4
ARIZONA	71 241	9 878	16 639	8 123	9 731	23 484	3 385	18.6	36 582	4 851	8 292	4 061	4 981	12 591	1 805	19.2
APACHE COUNTY (PT.)	38 056	5 171	8 704	4 281	5 188	12 774	1 938	18.9	19 599	2 585	4 364	2 141	2 644	6 836	1 029	19.6
COCONINO COUNTY (PT.)	15 208	2 162	3 711	1 748	2 086	4 896	605	18.0	7 872	1 051	1 874	876	1 102	2 637	332	18.7
NAVAJO COUNTY (PT.)	17 977	2 545	4 225	2 094	2 457	5 814	842	18.3	9 111	1 215	2 054	1 045	1 235	3 118	444	19.1
NEW MEXICO	28 722	3 946	6 323	3 175	4 087	9 803	1 387	19.3	14 928	1 997	3 222	1 600	2 128	5 256	725	19.9
MCKINLEY COUNTY (PT.)	9 570	1 390	2 101	1 043	1 327	3 281	428	19.2	4 943	709	1 053	529	691	1 729	232	19.8
SAN JUAN COUNTY (PT.)	19 152	2 556	4 222	2 132	2 760	6 522	959	19.4	9 985	1 288	2 169	1 071	1 437	3 527	493	19.9
UTAH	4 554	641	1 206	550	562	1 392	202	17.0	2 299	327	571	273	288	741	99	17.7
SAN JUAN COUNTY (PT.)	4 554	641	1 206	550	562	1 392	202	17.0	2 299	327	571	273	288	741	99	17.7
NEZ PERCE RESERVATION, IDAHO	1 500	168	338	154	179	553	108	21.4	764	83	169	76	90	289	56	22.2
CLEARWATER COUNTY (PT.)	117	12	31	8	16	44	6	20.8	58	4	16	2	6	29	1	26.0
IDAHO COUNTY (PT.)	148	16	31	11	15	47	28	25.3	78	9	18	4	8	21	17	24.2
LEWIS COUNTY (PT.)	211	33	38	22	28	80	10	20.7	111	21	21	9	17	38	5	19.5
NEZ PERCE COUNTY (PT.)	1 024	107	238	113	120	382	64	21.2	517	49	114	61	59	201	33	22.7
NISQUALLY RESERVATION, WASH.	43	2	7	8	4	18	3	32.2	21	-	5	5	1	8	2	18.9
PIERCE COUNTY (PT.)	-	-	-	-	-	-	-	-	-	-	-	-	-	-	-	-
THURSTON COUNTY (PT.)	43	2	7	8	4	18	3	32.2	21	-	5	5	1	8	2	18.9
NOOKSACK RESERVATION, WASH.	-	-	-	-	-	-	-	-	-	-	-	-	-	-	-	-
WHATCOM COUNTY (PT.)	-	-	-	-	-	-	-	-	-	-	-	-	-	-	-	-
NORTHERN CHEYENNE RESERVATION, MONT.	3 069	466	722	340	387	1 051	103	18.1	1 550	249	336	157	223	530	55	19.1
BIG HORN COUNTY (PT.)	823	128	202	89	76	301	28	17.7	425	64	102	45	47	153	13	18.2
ROSEBUD COUNTY (PT.)	2 246	338	520	251	312	750	75	18.3	1 125	185	233	112	175	377	42	19.2
OIL SPRINGS RESERVATION, N.Y.	-	-	-	-	-	-	-	-	-	-	-	-	-	-	-	-
ALLEGANY COUNTY (PT.)	-	-	-	-	-	-	-	-	-	-	-	-	-	-	-	-
CATTARAUGUS COUNTY (PT.)	-	-	-	-	-	-	-	-	-	-	-	-	-	-	-	-
OMAHA RESERVATION, IOWA-NEBR	1 241	172	286	132	147	435	69	19.3	639	91	138	64	79	229	39	19.6
IOWA	-	-	-	-	-	-	-	-	-	-	-	-	-	-	-	-
MONONA COUNTY (PT.)	-	-	-	-	-	-	-	-	-	-	-	-	-	-	-	-
NEBRASKA	1 241	172	286	132	147	435	69	19.3	639	91	138	64	79	229	39	19.6
BURT COUNTY (PT.)	8	...	...	...	...	...	...	...	...	...	...	...	...	...	...	...
CUMING COUNTY (PT.)	-	-	-	-	-	-	-	-	-	-	-	-	-	-	-	-
THURSTON COUNTY (PT.)	1 233	171	284	132	147	430	69	19.2	636	91	137	64	79	227	39	19.6
ONEIDA RESERVATION, WIS.	1 793	174	381	182	236	652	168	22.5	914	83	178	104	113	346	90	23.9
BROWN COUNTY (PT.)	715	48	140	78	106	276	67	24.0	344	15	61	37	52	138	41	28.0
OUTAGAMIE COUNTY (PT.)	1 078	126	241	104	130	376	101	21.2	570	68	117	67	61	208	49	21.6
ONONDAGA RESERVATION, N.Y.	-	-	-	-	-	-	-	-	-	-	-	-	-	-	-	-
ONONDAGA COUNTY (PT.)	-	-	-	-	-	-	-	-	-	-	-	-	-	-	-	-
ONTONAGON RESERVATION, MICH.	-	-	-	-	-	-	-	-	-	-	-	-	-	-	-	-
ONTONAGON COUNTY (PT.)	-	-	-	-	-	-	-	-	-	-	-	-	-	-	-	-
OSAGE RESERVATION, OKLA.	4 701	505	864	421	544	1 899	467	25.2	2 397	234	427	205	254	991	286	27.5
OSAGE COUNTY	4 701	505	864	421	544	1 899	467	25.2	2 397	234	427	205	254	991	286	27.5
OZETTE RESERVATION, WASH.	2	...	...	...	...	...	...	...	...	...	...	...	...	...	...	...
CLALLAM COUNTY (PT.)	2	...	...	...	...	...	...	...	...	...	...	...	...	...	...	...
PALA RESERVATION, CALIF.	433	48	85	44	56	180	20	21.4	228	27	50	19	31	88	13	20.7
SAN DIEGO COUNTY (PT.)	433	48	85	44	56	180	20	21.4	228	27	50	19	31	88	13	20.7
PAMUNKEY RESERVATION, VA.	45	4	5	3	1	15	17	56.3	25	2	5	3	1	4	10	55.5
KING WILLIAM COUNTY (PT.)	45	4	5	3	1	15	17	56.3	25	2	5	3	1	4	10	55.5
PAPAGO RESERVATION, ARIZ.	6 772	801	1 490	617	796	2 616	451	22.0	3 437	389	733	325	418	1 339	233	22.3
MARICOPA COUNTY (PT.)	124	17	39	2	6	48	11	20.7	67	11	20	2	4	27	3	20.5
PIMA COUNTY (PT.)	6 006	720	1 292	566	711	2 327	390	22.0	3 064	349	640	305	377	1 189	204	22.1
PINAL COUNTY (PT.)	642	64	158	49	79	242	50	22.9	306	29	73	18	37	123	26	24.7
PASCUA YAQUI RESERVATION, ARIZ.	548	79	141	58	76	178	16	17.8	288	41	68	32	44	93	9	18.5
PIMA COUNTY (PT.)	548	79	141	58	76	178	16	17.8	288	41	68	32	44	93	9	18.5

TABLE 5. AGE OF AMERICAN INDIANS, ESKIMOS, AND ALEUTS FOR IDENTIFIED RESERVATIONS: 1980 - CON.

(INCLUDES AMERICAN INDIANS, ESKIMOS, AND ALEUTS IN HOUSEHOLDS WITH ONE OR MORE AMERICAN INDIAN, ESKIMO, OR ALEUT PERSONS. DATA ARE ESTIMATES BASED ON A SAMPLE; SEE INTRODUCTION. FOR MEANING OF SYMBOLS, SEE INTRODUCTION. FOR DEFINITION OF TERMS, SEE APPENDIXES A AND B)

IDENTIFIED RESERVATIONS	TOTAL								FEMALE							
	BOTH SEXES	UNDER 5 YEARS	5 TO 13 YEARS	14 TO 17 YEARS	18 TO 24 YEARS	25 TO 44 YEARS	45 YEARS AND OVER	MEDIAN	TOTAL	UNDER 5 YEARS	5 TO 13 YEARS	14 TO 17 YEARS	18 TO 24 YEARS	25 TO 44 YEARS	45 YEARS AND OVER	MEDIAN
PAUMA RESERVATION, CALIF.	83	8	16	5	11	40	3	25.2	48	7	10	3	5	22	2	23.5
SAN DIEGO COUNTY (PT.)	83	8	16	5	11	40	3	25.2	48	7	10	3	5	22	2	23.5
PAYSON COMMUNITY OF YAVAPAI-APACHE, ARIZ.	-	-	-	-	-	-	-	-	-	-	-	-	-	-	-	-
GILA COUNTY (PT.)	-	-	-	-	-	-	-	-	-	-	-	-	-	-	-	-
PECHANGA RESERVATION, CALIF.	116	17	19	12	17	42	8	21.0	58	8	11	6	7	19	6	21.5
RIVERSIDE COUNTY (PT.)	116	17	19	12	17	42	8	21.0	58	8	11	6	7	19	6	21.5
PENOBSCOT RESERVATION, MAINE	404	39	99	26	65	154	20	22.0	189	19	41	10	28	79	11	24.3
PENOBSCOT COUNTY (PT.)	404	39	99	26	65	154	20	22.0	189	19	41	10	28	79	11	24.3
PICURIS PUEBLO, N. MEX.	136	11	31	9	11	60	13	28.4	61	4	11	5	1	32	8	31.0
TAOS COUNTY (PT.)	136	11	31	9	11	60	13	28.4	61	4	11	5	1	32	8	31.0
PINE CREEK RESERVATION, MICH.	20	...	...	...	...	...	...	...	...	...	...	...	...	...	...	...
CALHOUN COUNTY (PT.)	20	...	...	...	...	...	...	...	...	...	...	...	...	...	...	...
PINE RIDGE RESERVATION, S. DAK.	11 868	1 708	2 878	1 296	1 610	3 809	567	18.2	5 923	847	1 400	612	812	1 960	292	18.9
JACKSON COUNTY (PT.)	1 372	208	343	149	165	442	65	17.4	696	100	183	71	83	225	34	17.3
SHANNON COUNTY (PT.)	10 496	1 500	2 535	1 147	1 445	3 367	502	18.3	5 227	747	1 217	541	729	1 735	258	19.0
PLEASANT POINT RESERVATION, MAINE	504	67	130	55	55	168	29	18.0	260	31	64	33	30	84	18	18.2
WASHINGTON COUNTY (PT.)	504	67	130	55	55	168	29	18.0	260	31	64	33	30	84	18	18.2
POJOAQUE PUEBLO, N. MEX.	98	12	26	6	11	37	5	20.2	51	6	13	4	5	18	5	19.6
SANTA FE COUNTY (PT.)	98	12	26	6	11	37	5	20.2	51	6	13	4	5	18	5	19.6
POOSPATUCK RESERVATION, N.Y.	94	10	26	12	7	29	10	17.8	55	6	13	8	4	16	9	20.1
SUFFOLK COUNTY (PT.)	94	10	26	12	7	29	10	17.8	55	6	13	8	4	16	9	20.1
PORT GAMBLE RESERVATION, WASH.	261	38	51	20	46	96	10	20.3	128	24	25	12	21	40	6	18.5
KITSAP COUNTY (PT.)	261	38	51	20	46	96	10	20.3	128	24	25	12	21	40	6	18.5
PORT MADISON RESERVATION, WASH.	150	23	29	3	25	64	6	24.3	66	13	8	2	11	29	3	23.5
KITSAP COUNTY (PT.)	150	23	29	3	25	64	6	24.3	66	13	8	2	11	29	3	23.5
POTAWATOMI RESERVATION, WIS.	219	29	51	29	28	73	10	18.2	98	13	21	13	13	33	5	19.2
FOREST COUNTY (PT.)	219	29	51	29	28	73	10	18.2	98	13	21	13	13	33	5	19.2
OCONTO COUNTY (PT.)	-	-	-	-	-	-	-	-	-	-	-	-	-	-	-	-
POTTAWATOMI RESERVATION, KANS.	351	35	55	36	33	133	39	27.8	171	16	32	21	15	63	23	27.2
JACKSON COUNTY (PT.)	351	35	55	36	33	133	39	27.8	171	16	32	21	15	63	23	27.2
PRAIRIE ISLAND COMMUNITY, MINN.	84	11	20	4	10	34	5	21.5	41	7	7	2	5	16	4	21.5
GOODHUE COUNTY (PT.)	84	11	20	4	10	34	5	21.5	41	7	7	2	5	16	4	21.5
PUYALLUP RESERVATION, WASH.	869	127	207	84	103	306	42	19.2	448	50	94	41	56	178	30	23.1
PIERCE COUNTY (PT.)	869	127	207	84	103	306	42	19.2	448	50	94	41	56	178	30	23.1
PYRAMID LAKE RESERVATION, NEV.	720	96	119	85	95	262	63	22.4	352	50	61	40	39	119	43	21.8
LYON COUNTY (PT.)	-	-	-	-	-	-	-	-	-	-	-	-	-	-	-	-
STOREY COUNTY (PT.)	-	-	-	-	-	-	-	-	-	-	-	-	-	-	-	-
WASHOE COUNTY (PT.)	720	96	119	85	95	262	63	22.4	352	50	61	40	39	119	43	21.8
QUILEUTE RESERVATION, WASH.	266	34	64	32	39	89	8	18.3	118	11	28	13	18	44	4	19.4
CLALLAM COUNTY (PT.)	266	34	64	32	39	89	8	18.3	118	11	28	13	18	44	4	19.4
QUINAULT RESERVATION, WASH.	944	111	206	104	148	341	34	20.4	442	46	103	47	71	156	20	20.1
GRAYS HARBOR COUNTY (PT.)	775	85	169	79	127	283	32	20.9	357	34	86	32	60	126	19	20.8
JEFFERSON COUNTY (PT.)	169	26	37	24	21	58	2	17.5	85	12	17	15	11	30	1	17.7
RAMAH COMMUNITY, N. MEX.	1 133	107	248	126	177	414	62	21.5	616	58	128	67	93	235	34	22.3
MCKINLEY COUNTY (PT.)	101	10	11	15	13	42	11	29.9	53	8	3	6	8	24	4	32.9
VALENCIA COUNTY (PT.)	1 032	97	238	109	164	372	51	21.2	563	51	126	61	85	211	30	21.9
RAMONA RESERVATION, CALIF.	-	-	-	-	-	-	-	-	-	-	-	-	-	-	-	-
RIVERSIDE COUNTY (PT.)	-	-	-	-	-	-	-	-	-	-	-	-	-	-	-	-
RED CLIFF RESERVATION, WIS.	589	77	136	81	71	196	28	18.0	270	32	66	42	32	90	8	17.5
BAYFIELD COUNTY (PT.)	589	77	136	81	71	196	28	18.0	270	32	66	42	32	90	8	17.5
RED LAKE RESERVATION, MINN.	2 826	364	682	327	366	942	146	18.7	1 390	175	334	151	185	475	70	19.3
BELTRAMI COUNTY (PT.)	2 762	356	666	323	356	921	140	18.6	1 358	172	327	147	179	463	69	19.2
CLEARWATER COUNTY (PT.)	64	8	15	4	10	21	6	21.4	32	3	6	4	6	12	1	21.9
KOOCHICHING COUNTY (PT.)	-	-	-	-	-	-	-	-	-	-	-	-	-	-	-	-
LAKE OF THE WOODS COUNTY (PT.)	-	-	-	-	-	-	-	-	-	-	-	-	-	-	-	-
MARSHALL COUNTY (PT.)	-	-	-	-	-	-	-	-	-	-	-	-	-	-	-	-
PENNINGTON COUNTY (PT.)	-	-	-	-	-	-	-	-	-	-	-	-	-	-	-	-
POLK COUNTY (PT.)	-	-	-	-	-	-	-	-	-	-	-	-	-	-	-	-
RED LAKE COUNTY (PT.)	-	-	-	-	-	-	-	-	-	-	-	-	-	-	-	-
ROSEAU COUNTY (PT.)	-	-	-	-	-	-	-	-	-	-	-	-	-	-	-	-
RENO-SPARKS COLONY, NEV.	454	44	102	34	62	191	21	23.4	237	24	56	15	35	94	13	22.2
WASHOE COUNTY (PT.)	454	44	102	34	62	191	21	23.4	237	24	56	15	35	94	13	22.2
RESIGHINI RANCHERIA, CALIF.	20	...	...	...	...	...	...	...	...	...	...	...	...	...	...	...
DEL NORTE COUNTY (PT.)	20	...	...	...	...	...	...	...	...	...	...	...	...	...	...	...
RINCON RESERVATION, CALIF.	297	42	72	23	30	106	24	20.2	155	22	36	11	17	58	11	20.4
SAN DIEGO COUNTY (PT.)	297	42	72	23	30	106	24	20.2	155	22	36	11	17	58	11	20.4
ROARING CREEK RANCHERIA, CALIF.	24	...	...	...	...	...	...	...	...	...	...	...	...	...	...	...
SHASTA COUNTY (PT.)	24	...	...	...	...	...	...	...	...	...	...	...	...	...	...	...
ROCKY BOY'S RESERVATION, MONT.	1 544	210	364	208	197	497	69	17.8	784	95	184	104	103	263	34	18.5
CHOUTEAU COUNTY (PT.)	129	13	30	17	13	50	6	20.1	69	9	16	11	6	25	2	17.6
HILL COUNTY (PT.)	1 415	197	334	191	184	447	63	17.7	715	86	168	93	97	238	32	18.6
ROSEBUD RESERVATION, S. DAK.	5 643	866	1 366	546	698	1 913	254	18.5	2 927	444	709	276	369	990	139	18.7
TODD COUNTY (PT.)	5 643	866	1 366	546	698	1 913	254	18.5	2 927	444	709	276	369	990	139	18.7
ROUND VALLEY RESERVATION, CALIF.	528	72	122	45	57	197	35	21.8	273	39	56	26	30	99	24	22.4
MENDOCINO COUNTY (PT.)	528	72	122	45	57	197	35	21.8	273	39	56	26	30	99	24	22.4
RUMSEY RANCHERIA, CALIF.	13	...	...	...	...	...	...	...	...	...	...	...	...	...	...	...
YOLO COUNTY (PT.)	13	...	...	...	...	...	...	...	...	...	...	...	...	...	...	...
SAC AND FOX RESERVATION, IOWA	490	77	103	59	61	165	26	18.4	244	43	54	33	24	75	16	16.8
TAMA COUNTY (PT.)	490	77	103	59	61	165	26	18.4	244	43	54	33	24	75	16	16.8
SAC AND FOX RESERVATION, KANS.-NEBR.	3	...	...	...	...	...	...	...	...	...	...	...	...	...	...	...
KANSAS	-	-	-	-	-	-	-	-	-	-	-	-	-	-	-	-
BROWN COUNTY (PT.)	-	-	-	-	-	-	-	-	-	-	-	-	-	-	-	-
NEBRASKA	3	...	...	...	...	...	...	...	...	...	...	...	...	...	...	...
RICHARDSON COUNTY (PT.)	3	...	...	...	...	...	...	...	...	...	...	...	...	...	...	...

TABLE 5. AGE OF AMERICAN INDIANS, ESKIMOS, AND ALEUTS FOR IDENTIFIED RESERVATIONS: 1980 - CON.

(INCLUDES AMERICAN INDIANS, ESKIMOS, AND ALEUTS IN HOUSEHOLDS WITH ONE OR MORE AMERICAN INDIAN, ESKIMO, OR ALEUT PERSONS. DATA ARE ESTIMATES BASED ON A SAMPLE) SEE INTRODUCTION. FOR MEANING OF SYMBOLS, SEE INTRODUCTION. FOR DEFINITION OF TERMS, SEE APPENDIXES A AND B)

IDENTIFIED RESERVATIONS	TOTAL									FEMALE								
	BOTH SEXES	UNDER 5 YEARS	5 TO 13 YEARS	14 TO 17 YEARS	18 TO 24 YEARS	25 TO 64 YEARS	65 YEARS AND OVER	MEDIAN	TOTAL	UNDER 5 YEARS	5 TO 13 YEARS	14 TO 17 YEARS	18 TO 24 YEARS	25 TO 64 YEARS	65 YEARS AND OVER	MEDIAN
ST. CROIX RESERVATION, WIS.	489	47	85	51	50	148	13	20.3	200	28	32	33	23	76	8	19.4
BARRON COUNTY (PT.)	86	15	17	8	14	30	-	19.4	43	13	4	5	5	16	-	18.0
BURNETT COUNTY (PT.)	243	26	51	36	27	90	13	19.4	121	12	20	24	14	43	8	19.0
POLK COUNTY (PT.)	80	6	17	7	8	40	2	26.9	36	3	8	4	3	17	-	20.8
ST. REGIS MOHAWK RESERVATION, N.Y.	1 749	147	297	195	219	724	168	25.9	846	73	149	79	96	350	97	28.1
FRANKLIN COUNTY (PT.)	1 749	147	297	195	219	724	168	25.9	846	73	149	79	96	350	97	28.1
SALT RIVER RESERVATION, ARIZ.	2 604	366	543	264	390	927	114	20.0	1 324	173	252	145	192	499	62	20.8
MARICOPA COUNTY (PT.)	2 604	366	543	264	390	927	114	20.0	1 324	173	252	145	192	499	62	20.8
SAN CARLOS RESERVATION, ARIZ.	5 795	711	1 314	685	835	2 082	248	19.5	2 953	360	695	339	431	1 009	121	19.4
GILA COUNTY (PT.)	3 413	396	714	362	542	1 232	168	21.0	1 734	214	378	184	270	605	82	20.3
GRAHAM COUNTY (PT.)	2 382	315	600	323	293	770	80	17.3	1 222	146	317	156	161	404	39	17.7
PINAL COUNTY (PT.)	-	-	-	-	-	-	-	-	-	-	-	-	-	-	-	-
SANDIA PUEBLO, N. MEX.	227	27	47	19	23	93	17	24.1	119	13	26	10	13	48	8	22.0
BERNALILLO COUNTY (PT.)	-	-	-	-	-	-	-	-	-	-	-	-	-	-	-	-
SANDOVAL COUNTY (PT.)	227	27	47	19	23	93	17	24.1	119	13	26	10	13	48	8	22.0
SANDY LAKE RESERVATION, MINN.	-	-	-	-	-	-	-	-	-	-	-	-	-	-	-	-
AITKIN COUNTY (PT.)	-	-	-	-	-	-	-	-	-	-	-	-	-	-	-	-
SAN FELIPE PUEBLO, N. MEX.	1 792	221	456	192	259	594	70	18.5	920	109	211	93	143	331	33	19.8
SANDOVAL COUNTY (PT.)	1 792	221	456	192	259	594	70	18.5	920	109	211	93	143	331	33	19.8
SAN ILDEFONSO PUEBLO, N. MEX.	485	61	88	26	65	201	44	25.3	254	29	39	13	40	105	28	26.2
SANDOVAL COUNTY (PT.)	-	-	-	-	-	-	-	-	-	-	-	-	-	-	-	-
SANTA FE COUNTY (PT.)	485	61	88	26	65	201	44	25.3	254	29	39	13	40	105	28	26.2
SAN JUAN PUEBLO, N. MEX.	837	81	161	108	113	313	60	22.0	434	44	80	56	59	162	33	22.4
RIO ARRIBA COUNTY (PT.)	837	81	161	108	113	313	60	22.0	434	44	80	56	59	162	33	22.4
SAN MANUEL RESERVATION, CALIF.	-	-	-	-	-	-	-	-	-	-	-	-	-	-	-	-
SAN BERNARDINO COUNTY (PT.)	-	-	-	-	-	-	-	-	-	-	-	-	-	-	-	-
SAN PASQUAL RESERVATION, CALIF.	123	21	23	8	18	44	9	20.7	61	11	11	3	10	20	7	21.0
SAN DIEGO COUNTY (PT.)	123	21	23	8	18	44	9	20.7	61	11	11	3	10	20	7	21.0
SANTA ANA PUEBLO, N. MEX.	407	38	72	36	56	167	38	25.1	205	18	38	24	24	88	13	24.6
SANDOVAL COUNTY (PT.)	407	38	72	36	56	167	38	25.1	205	18	38	24	24	88	13	24.6
SANTA CLARA PUEBLO, N. MEX.	1 847	224	364	194	232	706	127	21.9	914	118	173	92	102	365	64	22.2
RIO ARRIBA COUNTY (PT.)	1 820	214	362	194	232	691	127	21.8	905	115	173	92	102	359	64	22.1
SANDOVAL COUNTY (PT.)	-	-	-	-	-	-	-	-	-	-	-	-	-	-	-	-
SANTA FE COUNTY (PT.)	27	...	...	...	...	...	...	...	...	...	...	...	...	...	...	...
SANTA ROSA RANCHERIA, CALIF.	122	34	21	13	20	29	5	16.2	54	10	4	8	10	19	3	20.0
KINGS COUNTY (PT.)	122	34	21	13	20	29	5	16.2	54	10	4	8	10	19	3	20.0
SANTA ROSA RESERVATION, CALIF.	12	...	...	...	...	...	...	...	...	...	...	...	...	...	...	...
RIVERSIDE COUNTY (PT.)	12	...	...	...	...	...	...	...	...	...	...	...	...	...	...	...
SANTA YNEZ RESERVATION, CALIF.	120	13	24	13	17	43	9	20.5	60	7	15	4	7	24	2	21.8
SANTA BARBARA COUNTY (PT.)	120	13	24	13	17	43	9	20.5	60	7	15	4	7	24	2	21.8
SANTA YSABEL RESERVATION, CALIF.	181	18	38	12	33	61	19	23.3	88	8	19	5	19	29	8	23.3
SAN DIEGO COUNTY (PT.)	181	18	38	12	33	61	19	23.3	88	8	19	5	19	29	8	23.3
SANTEE RESERVATION, NEBR.	407	64	88	41	52	132	31	18.7	195	32	36	24	24	61	18	18.8
KNOX COUNTY (PT.)	407	64	88	41	52	132	31	18.7	195	32	36	24	24	61	18	18.8
SANTO DOMINGO PUEBLO, N. MEX.	2 140	260	488	251	284	743	114	19.5	1 052	108	235	120	144	396	49	21.1
SANDOVAL COUNTY (PT.)	2 140	260	488	251	284	743	114	19.8	1 052	108	235	120	144	396	49	21.1
SANTA FE COUNTY (PT.)	-	-	-	-	-	-	-	-	-	-	-	-	-	-	-	-
SAN XAVIER RESERVATION, ARIZ.	850	103	174	79	124	323	47	21.9	435	56	80	39	57	175	28	23.5
PIMA COUNTY (PT.)	850	103	174	79	124	323	47	21.9	435	56	80	39	57	175	28	23.5
SAUK-SUIATTLE RESERVATION, WASH.	-	-	-	-	-	-	-	-	-	-	-	-	-	-	-	-
SNOHOMISH COUNTY (PT.)	-	-	-	-	-	-	-	-	-	-	-	-	-	-	-	-
SAULT STE. MARIE RESERVATION, MICH.	-	-	-	-	-	-	-	-	-	-	-	-	-	-	-	-
CHIPPEWA COUNTY (PT.)	-	-	-	-	-	-	-	-	-	-	-	-	-	-	-	-
SCHAGHTICOKE RESERVATION, CONN.	6	...	...	...	...	...	...	...	...	...	...	...	...	...	...	...
LITCHFIELD COUNTY (PT.)	6	...	...	...	...	...	...	...	...	...	...	...	...	...	...	...
SHAKOPEE COMMUNITY, MINN.	77	13	14	8	6	33	2	20.0	35	8	6	3	2	14	1	15.9
SCOTT COUNTY (PT.)	77	13	14	8	6	33	2	20.0	35	8	6	3	2	14	1	15.9
SHEEP RANCH RANCHERIA, CALIF.	2	...	...	...	...	...	...	...	...	...	...	...	...	...	...	...
CALAVERAS COUNTY (PT.)	2	...	...	...	...	...	...	...	...	...	...	...	...	...	...	...
SHERWOOD VALLEY RANCHERIA, CALIF.	17	...	...	...	...	...	...	...	...	...	...	...	...	...	...	...
MENDOCINO COUNTY (PT.)	17	...	...	...	...	...	...	...	...	...	...	...	...	...	...	...
SHINGLE SPRINGS RANCHERIA, CALIF.	-	-	-	-	-	-	-	-	-	-	-	-	-	-	-	-
EL DORADO COUNTY (PT.)	-	-	-	-	-	-	-	-	-	-	-	-	-	-	-	-
SHINNECOCK RESERVATION, N.Y.	194	8	41	12	16	80	38	34.9	105	5	14	8	8	41	29	40.3
SUFFOLK COUNTY (PT.)	194	8	41	12	16	80	38	34.9	105	5	14	8	8	41	29	40.3
SHOALWATER RESERVATION, WASH.	28	...	...	...	...	...	...	...	...	...	...	...	...	...	...	...
PACIFIC COUNTY (PT.)	28	...	...	...	...	...	...	...	...	...	...	...	...	...	...	...
SISSETON RESERVATION, N. DAK.-S. DAK	2 589	383	640	260	296	840	169	18.2	1 332	198	327	136	146	437	87	18.1
NORTH DAKOTA	-	-	-	-	-	-	-	-	-	-	-	-	-	-	-	-
RICHLAND COUNTY (PT.)	-	-	-	-	-	-	-	-	-	-	-	-	-	-	-	-
SARGENT COUNTY (PT.)	-	-	-	-	-	-	-	-	-	-	-	-	-	-	-	-
SOUTH DAKOTA	2 589	383	640	260	296	840	169	18.2	1 332	198	327	136	146	437	87	18.1
CODINGTON COUNTY (PT.)	2	...	...	...	...	...	...	...	...	...	...	...	...	...	...	...
DAY COUNTY (PT.)	316	50	70	36	43	96	21	18.2	172	28	40	21	16	54	13	17.4
GRANT COUNTY (PT.)	-	-	-	-	-	-	-	-	-	-	-	-	-	-	-	-
MARSHALL COUNTY (PT.)	259	41	44	32	20	89	14	17.1	124	27	32	8	6	46	5	15.7
ROBERTS COUNTY (PT.)	2 012	292	507	193	233	653	134	18.3	1 036	143	256	107	124	338	68	18.5
SKOKOMISH RESERVATION, WASH.	305	39	65	39	46	106	10	19.6	159	22	32	19	25	56	5	19.2
MASON COUNTY (PT.)	305	39	65	39	46	106	10	19.6	159	22	32	19	25	56	5	19.2
SKULL VALLEY RESERVATION, UTAH	-	-	-	-	-	-	-	-	-	-	-	-	-	-	-	-
TOOELE COUNTY (PT.)	-	-	-	-	-	-	-	-	-	-	-	-	-	-	-	-
SOBOBA RESERVATION, CALIF.	230	26	65	19	20	89	11	20.2	110	17	27	6	10	43	6	20.8
RIVERSIDE COUNTY (PT.)	230	26	65	19	20	89	11	20.2	110	17	27	6	10	43	6	20.8
SOKAOGON CHIPPEWA COMMUNITY, WIS.	95	14	13	7	17	40	3	23.0	46	8	7	4	9	18	-	22.0
FOREST COUNTY (PT.)	95	14	13	7	17	40	3	23.0	46	8	7	4	9	18	-	22.0
SOUTHERN PAIUTE RESERVATION, UTAH	185	23	44	22	25	68	3	19.6	105	11	28	10	12	40	3	19.6
IRON COUNTY (PT.)	92	12	24	9	13	35	-	19.1	55	6	18	4	7	21	-	18.0
MILLARD COUNTY (PT.)	48	5	13	8	5	15	2	15.7	22	2	5	3	3	9	2	21.7
SEVIER COUNTY (PT.)	45	7	7	4	7	18	1	22.5	27	4	6	3	3	10	1	21.5

TABLE 5. AGE OF AMERICAN INDIANS, ESKIMOS, AND ALEUTS FOR IDENTIFIED RESERVATIONS: 1980 - CON.

(INCLUDES AMERICAN INDIANS, ESKIMOS, AND ALEUTS IN HOUSEHOLDS WITH ONE OR MORE AMERICAN INDIAN, ESKIMO, OR ALEUT PERSONS. DATA ARE ESTIMATES BASED ON A SAMPLE; SEE INTRODUCTION. FOR MEANING OF SYMBOLS, SEE INTRODUCTION. FOR DEFINITION OF TERMS, SEE APPENDIXES A AND B)

IDENTIFIED RESERVATIONS	TOTAL								FEMALE							
	BOTH SEXES	UNDER 5 YEARS	5 TO 13 YEARS	14 TO 17 YEARS	18 TO 24 YEARS	25 TO 64 YEARS	65 YEARS AND OVER	MEDIAN	TOTAL	UNDER 5 YEARS	5 TO 13 YEARS	14 TO 17 YEARS	18 TO 24 YEARS	25 TO 64 YEARS	65 YEARS AND OVER	MEDIAN
SOUTHERN UTE RESERVATION, COLO.	877	103	219	108	92	307	48	18.4	439	49	115	53	40	160	23	18.6
ARCHULETA COUNTY (PT.)	13	...	...	...	...	...	...	...	...	...	...	...	...	...	...	...
LA PLATA COUNTY (PT.)	864	101	214	106	91	305	47	18.6	435	49	114	52	39	159	23	18.6
MONTEZUMA COUNTY (PT.)	-	-	-	-	-	-	-	-	-	-	-	-	-	-	-	-
SPOKANE RESERVATION, WASH.	1 052	120	206	107	155	406	58	22.1	501	58	97	54	76	182	33	21.2
LINCOLN COUNTY (PT.)	-	-	-	-	-	-	-	-	-	-	-	-	-	-	-	-
STEVENS COUNTY (PT.)	1 052	120	206	107	155	406	58	22.1	501	58	97	54	76	182	33	21.2
SQUAXIN ISLAND RESERVATION, WASH.	32	8	7	1	10	6	-	17.0	16	5	2	1	7	1	-	17.0
MASON COUNTY (PT.)	32	8	7	1	10	6	-	17.0	16	5	2	1	7	1	-	17.0
STANDING ROCK RESERVATION, N. DAK.-S. DAK.	4 587	706	1 001	520	580	1 572	208	18.6	2 272	334	475	269	293	797	104	19.0
NORTH DAKOTA	2 226	341	543	253	272	735	83	17.6	1 137	153	267	134	140	394	49	18.7
SIOUX COUNTY (PT.)	2 226	341	543	253	272	735	83	17.6	1 137	153	267	134	140	394	49	18.7
SOUTH DAKOTA	2 361	365	459	267	308	837	125	19.5	1 135	181	207	135	154	403	55	19.3
CORSON COUNTY	2 361	365	459	267	308	837	125	19.5	1 135	181	207	135	154	403	55	19.3
STEWART'S POINT RANCHERIA, CALIF.	73	8	13	7	11	24	9	21.5	30	4	3	3	4	11	5	26.0
SONOMA COUNTY (PT.)	73	8	13	7	11	24	9	21.5	30	4	3	3	4	11	5	26.0
STOCKBRIDGE RESERVATION, WIS.	582	73	109	49	70	223	58	23.8	297	34	61	21	31	108	42	25.5
SHAWANO COUNTY (PT.)	582	73	109	49	70	223	58	23.8	297	34	61	21	31	108	42	25.5
SULPHUR BANK RANCHERIA, CALIF.	115	25	27	6	17	34	6	17.7	54	11	12	4	12	14	1	18.5
LAKE COUNTY (PT.)	115	25	27	6	17	34	6	17.7	54	11	12	4	12	14	1	18.5
SUMMIT LAKE RESERVATION, NEV.	15	...	...	...	...	...	...	...	...	...	...	...	...	...	...	...
HUMBOLDT COUNTY (PT.)	15	...	...	...	...	...	...	...	...	...	...	...	...	...	...	...
SUSANVILLE RESERVATION, CALIF.	83	4	15	14	12	32	6	21.3	43	3	10	8	5	13	5	18.3
LASSEN COUNTY (PT.)	83	4	15	14	12	32	6	21.3	43	3	10	8	5	13	5	18.3
SWINOMISH RESERVATION, WASH.	423	52	92	31	62	157	32	22.1	205	24	39	18	30	75	19	21.7
SKAGIT COUNTY (PT.)	425	52	92	31	62	157	32	22.1	205	24	39	18	30	75	19	21.7
SYCUAN RESERVATION, CALIF.	56	4	19	6	5	16	7	17.2	18	-	4	3	2	6	3	40.4
SAN DIEGO COUNTY (PT.)	56	4	19	6	5	16	7	17.2	18	-	4	3	2	6	3	40.4
TAMA RESERVATION, IA	30	-	4	2	6	14	3	28.9	12	-	3	-	-	7	1	34.5
GRADY COUNTY (PT.)	30	-	4	2	6	14	3	28.9	12	-	3	-	-	7	1	34.5
TAOS PUEBLO, N. MEX.	1 049	90	172	106	115	417	149	27.3	513	46	80	54	46	207	80	29.8
TAOS COUNTY (PT.)	1 049	90	172	106	115	417	149	27.3	513	46	80	54	46	207	80	29.8
TE-MOAK RESERVATION, NEV.	91	3	18	10	11	38	11	29.5	46	-	11	6	6	18	5	29.1
ELKO COUNTY (PT.)	91	3	18	10	11	38	11	29.5	46	-	11	6	6	18	5	29.1
TESUQUE PUEBLO, N. MEX.	236	22	41	28	30	93	22	23.7	124	9	21	18	14	49	13	25.1
SANTA FE COUNTY (PT.)	236	22	41	28	30	93	22	23.7	124	9	21	18	14	49	13	25.1
TIGUA RESERVATION, TEX.	366	76	88	39	63	90	10	15.8	188	37	50	22	33	42	4	15.0
EL PASO COUNTY (PT.)	366	76	88	39	63	90	10	15.8	188	37	50	22	33	42	4	15.0
TONAWANDA RESERVATION, N.Y.	438	34	75	39	44	196	50	30.7	235	17	41	19	22	105	31	32.6
ERIE COUNTY (PT.)	-	-	-	-	-	-	-	-	-	-	-	-	-	-	-	-
GENESEE COUNTY (PT.)	438	34	75	39	44	196	50	30.7	235	17	41	19	22	105	31	32.6
NIAGARA COUNTY (PT.)	-	-	-	-	-	-	-	-	-	-	-	-	-	-	-	-
TORRES-MARTINEZ RESERVATION, CALIF.	-	-	-	-	-	-	-	-	-	-	-	-	-	-	-	-
IMPERIAL COUNTY (PT.)	-	-	-	-	-	-	-	-	-	-	-	-	-	-	-	-
RIVERSIDE COUNTY (PT.)	-	-	-	-	-	-	-	-	-	-	-	-	-	-	-	-
TRINIDAD RANCHERIA, CALIF.	46	1	6	8	7	20	4	27.1	21	-	1	6	5	8	2	24.4
HUMBOLDT COUNTY (PT.)	46	1	6	8	7	20	4	27.1	21	-	1	6	5	8	2	24.4
TULALIP RESERVATION, WASH.	770	106	161	90	104	268	41	19.8	400	57	92	44	44	140	23	18.7
SNOHOMISH COUNTY (PT.)	770	106	161	90	104	268	41	19.8	400	57	92	44	44	140	23	18.7
TULE RIVER RESERVATION, CALIF.	424	68	106	49	58	132	11	16.6	205	29	55	27	25	67	2	16.4
TULARE COUNTY (PT.)	424	68	106	49	58	132	11	16.6	205	29	55	27	25	67	2	16.4
TUNICA-BILOXI RESERVATION, LA.	7	...	...	...	...	...	...	...	...	...	...	...	...	...	...	...
AVOYELLES PARISH (PT.)	7	...	...	...	...	...	...	...	...	...	...	...	...	...	...	...
TUOLUMNE RANCHERIA, CALIF.	81	4	23	8	3	39	4	27.8	34	2	10	-	3	19	-	29.0
TUOLUMNE COUNTY (PT.)	81	4	23	8	3	39	4	27.8	34	2	10	-	3	19	-	29.0
TURTLE MOUNTAIN RESERVATION, N. DAK.	4 011	555	888	496	509	1 339	224	18.7	2 028	293	445	218	272	675	125	19.0
ROLETTE COUNTY (PT.)	4 011	555	888	496	509	1 339	224	18.7	2 028	293	445	218	272	675	125	19.0
TUSCARORA RESERVATION, N.Y.	-	-	-	-	-	-	-	-	-	-	-	-	-	-	-	-
NIAGARA COUNTY (PT.)	-	-	-	-	-	-	-	-	-	-	-	-	-	-	-	-
TWENTY-NINE PALMS RESERVATION, CALIF.	-	-	-	-	-	-	-	-	-	-	-	-	-	-	-	-
SAN BERNARDINO COUNTY (PT.)	-	-	-	-	-	-	-	-	-	-	-	-	-	-	-	-
UINTAH AND OURAY RESERVATION, UTAH	2 189	349	448	226	305	786	75	19.4	1 136	178	218	115	175	406	44	19.9
CARBON COUNTY (PT.)	-	-	-	-	-	-	-	-	-	-	-	-	-	-	-	-
DUCHESNE COUNTY (PT.)	438	65	91	51	56	166	9	19.5	230	38	40	22	30	93	7	20.5
GRAND COUNTY (PT.)	-	-	-	-	-	-	-	-	-	-	-	-	-	-	-	-
UINTAH COUNTY (PT.)	1 751	284	357	175	249	620	66	19.4	906	140	178	93	145	313	37	19.7
UTAH COUNTY (PT.)	-	-	-	-	-	-	-	-	-	-	-	-	-	-	-	-
WASATCH COUNTY (PT.)	-	-	-	-	-	-	-	-	-	-	-	-	-	-	-	-
UMATILLA RESERVATION, OREG.	903	97	192	84	96	346	88	23.1	499	51	112	46	49	186	55	23.2
UMATILLA COUNTY (PT.)	903	97	192	84	96	346	88	23.1	499	51	112	46	49	186	55	23.2
UNION COUNTY (PT.)	-	-	-	-	-	-	-	-	-	-	-	-	-	-	-	-
UPPER SIOUX COMMUNITY, MINN.	52	5	9	4	7	19	8	25.6	27	-	5	-	5	11	6	37.6
YELLOW MEDICINE COUNTY (PT.)	52	5	9	4	7	19	8	25.6	27	-	5	-	5	11	6	37.6
UPPER SKAGIT RESERVATION, WASH.	-	-	-	-	-	-	-	-	-	-	-	-	-	-	-	-
SKAGIT COUNTY (PT.)	-	-	-	-	-	-	-	-	-	-	-	-	-	-	-	-
UTE MOUNTAIN RESERVATION, COLO.-N. MEX.	1 101	123	220	105	226	380	48	21.1	550	61	112	56	105	195	22	21.1
COLORADO	1 101	123	220	105	226	380	48	21.1	550	61	112	56	105	195	22	21.1
LA PLATA COUNTY (PT.)	-	-	-	-	-	-	-	-	-	-	-	-	-	-	-	-
MONTEZUMA COUNTY (PT.)	1 101	123	220	105	226	380	48	21.1	550	61	112	56	105	195	22	21.1
NEW MEXICO	-	-	-	-	-	-	-	-	-	-	-	-	-	-	-	-
SAN JUAN COUNTY (PT.)	-	-	-	-	-	-	-	-	-	-	-	-	-	-	-	-

TABLE 5. AGE OF AMERICAN INDIANS, ESKIMOS, AND ALEUTS FOR IDENTIFIED RESERVATIONS: 1980 - CON.

(INCLUDES AMERICAN INDIANS, ESKIMOS, AND ALEUTS IN HOUSEHOLDS WITH ONE OR MORE AMERICAN INDIAN, ESKIMO, OR ALEUT PERSONS. DATA ARE ESTIMATES BASED ON A SAMPLE; SEE INTRODUCTION. FOR MEANING OF SYMBOLS, SEE INTRODUCTION. FOR DEFINITION OF TERMS, SEE APPENDIXES A AND B)

IDENTIFIED RESERVATIONS	TOTAL								FEMALE							
	BOTH SEXES	UNDER 5 YEARS	5 TO 13 YEARS	14 TO 17 YEARS	18 TO 24 YEARS	25 TO 64 YEARS	65 YEARS AND OVER	MEDIAN	TOTAL	UNDER 5 YEARS	5 TO 13 YEARS	14 TO 17 YEARS	18 TO 24 YEARS	25 TO 64 YEARS	65 YEARS AND OVER	MEDIAN
VERMILLION LAKE RESERVATION, MINN.	104	14	19	11	20	39	2	21.6	49	5	7	4	12	21	-	23.7
ST. LOUIS COUNTY (PT.)	104	14	19	11	20	39	2	21.6	49	5	7	4	12	21	-	23.7
VIEJAS RANCHERIA, CALIF.	145	20	21	19	20	55	10	23.3	68	5	6	9	12	31	5	26.1
SAN DIEGO COUNTY (PT.)	145	20	21	19	20	55	10	23.3	68	5	6	9	12	31	5	26.1
WALKER RIVER RESERVATION, NEV.	475	44	95	51	59	188	38	23.9	245	25	52	24	27	97	20	23.9
CHURCHILL COUNTY (PT.)	-	-	-	-	-	-	-	-	-	-	-	-	-	-	-	-
LYON COUNTY (PT.)	-	-	-	-	-	-	-	-	-	-	-	-	-	-	-	-
MINERAL COUNTY (PT.)	475	44	95	51	59	188	38	23.9	245	25	52	24	27	97	20	23.9
WAMPANOAG RESERVATION, MASS.	-	-	-	-	-	-	-	-	-	-	-	-	-	-	-	-
BRISTOL COUNTY (PT.)	-	-	-	-	-	-	-	-	-	-	-	-	-	-	-	-
WARM SPRINGS RESERVATION, OREG.	1 991	251	459	215	297	709	60	19.5	973	122	215	101	140	361	34	20.1
CLACKAMAS COUNTY (PT.)	-	-	-	-	-	-	-	-	-	-	-	-	-	-	-	-
JEFFERSON COUNTY (PT.)	1 649	211	380	172	256	589	41	19.5	789	98	175	77	124	294	21	20.2
MARION COUNTY (PT.)	-	-	-	-	-	-	-	-	-	-	-	-	-	-	-	-
WASCO COUNTY (PT.)	342	40	79	43	40	121	19	19.3	185	24	40	24	17	67	13	19.4
WASHOE RESERVATION, NEV.	-	-	-	-	-	-	-	-	-	-	-	-	-	-	-	-
DOUGLAS COUNTY (PT.)	-	-	-	-	-	-	-	-	-	-	-	-	-	-	-	-
WESTERN PEQUOT RESERVATION, CONN.	16	...	...	...	...	...	...	...	...	...	...	...	...	...	...	...
NEW LONDON COUNTY (PT.)	16	...	...	...	...	...	...	...	...	...	...	...	...	...	...	...
WHITE EARTH RESERVATION, MINN.	2 531	348	503	291	373	841	195	20.2	1 198	156	223	138	186	406	89	20.7
BECKER COUNTY (PT.)	1 255	171	234	155	181	410	103	20.6	569	79	95	73	82	194	46	21.6
CLEARWATER COUNTY (PT.)	316	54	62	34	56	92	17	19.0	144	17	32	10	33	43	10	19.8
MAHNOMEN COUNTY (PT.)	980	123	207	101	135	339	75	20.4	485	60	96	55	71	169	34	20.3
WIND RIVER RESERVATION, WYO.	4 149	543	925	433	591	1 499	158	19.9	2 105	266	459	236	293	770	82	20.0
FREMONT COUNTY (PT.)	4 129	543	925	431	591	1 481	158	19.8	2 096	266	459	236	293	761	82	19.9
HOT SPRINGS COUNTY (PT.)	20	...	...	...	...	...	...	...	...	...	...	...	...	...	...	...
WINNEBAGO RESERVATION, NEBR.	1 099	152	242	111	124	405	65	20.3	593	78	123	68	69	215	41	20.9
DIXON COUNTY (PT.)	2	...	...	...	...	...	...	...	...	...	...	...	...	...	...	...
THURSTON COUNTY (PT.)	1 097	151	242	111	124	404	65	20.3	592	78	123	68	69	214	41	20.8
WINNEMUCCA COLONY, NEV.	34	5	5	7	-	15	3	25.5	18	2	3	3	-	9	1	25.8
HUMBOLDT COUNTY (PT.)	34	5	5	7	-	15	3	25.5	18	2	3	3	-	9	1	25.8
WISCONSIN WINNEBAGO RESERVATION	352	40	102	38	40	122	10	17.5	188	27	39	21	25	73	2	19.9
JACKSON COUNTY (PT.)	37	1	17	2	3	15	-	14.7	21	1	3	2	3	12	-	31.1
JUNEAU COUNTY (PT.)	96	5	18	16	20	33	4	20.5	43	3	4	4	10	20	2	25.0
MONROE COUNTY (PT.)	20	...	...	...	...	...	...	...	...	...	...	...	...	...	...	...
SAUK COUNTY (PT.)	92	16	34	6	12	24	-	10.9	46	9	13	4	9	10	-	14.3
SHAWANO COUNTY (PT.)	11	...	...	...	...	...	...	...	...	...	...	...	...	...	...	...
WOOD COUNTY (PT.)	95	10	33	14	6	32	-	14.5	58	5	20	11	3	20	-	14.5
WOODFORDS COMMUNITY, CALIF.	-	-	-	-	-	-	-	-	-	-	-	-	-	-	-	-
ALPINE COUNTY (PT.)	-	-	-	-	-	-	-	-	-	-	-	-	-	-	-	-
XL RANCH RESERVATION, CALIF.	24	...	...	...	...	...	...	...	...	...	...	...	...	...	...	...
MODOC COUNTY (PT.)	24	...	...	...	...	...	...	...	...	...	...	...	...	...	...	...
YAKIMA RESERVATION, WASH.	4 948	605	1 072	535	695	1 783	258	20.5	2 524	290	510	289	351	929	155	21.6
KLICKITAT COUNTY (PT.)	67	14	12	8	14	19	-	17.5	31	7	7	4	3	10	-	15.5
YAKIMA COUNTY (PT.)	4 881	591	1 060	527	681	1 764	258	20.5	2 493	283	503	285	348	919	155	21.6
YANKTON RESERVATION, S. DAK.	1 635	269	369	147	219	533	98	18.9	861	141	183	81	109	290	57	20.2
CHARLES MIX COUNTY (PT.)	1 635	269	369	147	219	533	98	18.9	861	141	183	81	109	290	57	20.2
YAVAPAI RESERVATION, ARIZ.	66	8	13	4	14	24	3	21.7	37	4	7	2	8	14	2	22.5
YAVAPAI COUNTY (PT.)	66	8	13	4	14	24	3	21.7	37	4	7	2	8	14	2	22.5
YERINGTON RESERVATION, NEV.	110	11	27	14	12	37	9	19.1	55	7	14	3	7	21	3	22.4
LYON COUNTY (PT.)	110	11	27	14	12	37	9	19.1	55	7	14	3	7	21	3	22.4
YOMBA RESERVATION, NEV.	57	5	11	6	10	19	5	22.4	19	3	3	1	4	7	1	24.2
NYE COUNTY (PT.)	57	5	11	6	10	19	5	22.4	19	3	3	1	4	7	1	24.2
ZIA PUEBLO, N. MEX.	516	68	89	66	72	199	22	21.0	266	30	55	29	38	99	14	21.1
SANDOVAL COUNTY (PT.)	516	68	89	66	72	199	22	21.0	266	30	55	29	38	99	14	21.1
ZUNI PUEBLO, N. MEX.	5 973	706	1 377	725	918	1 951	296	19.3	3 089	359	673	350	471	1 102	134	20.5
MCKINLEY COUNTY (PT.)	5 973	706	1 377	725	918	1 951	296	19.3	3 089	359	673	350	471	1 102	134	20.5
VALENCIA COUNTY (PT.)	-	-	-	-	-	-	-	-	-	-	-	-	-	-	-	-
SAN FELIPE/SANTA ANA JOINT AREA, N. MEX.	-	-	-	-	-	-	-	-	-	-	-	-	-	-	-	-
SANDOVAL COUNTY (PT.)	-	-	-	-	-	-	-	-	-	-	-	-	-	-	-	-
SAN FELIPE/SANTO DOMINGO JOINT AREA, N. MEX.	115	19	33	7	14	42	-	16.3	65	10	16	4	9	26	-	19.9
SANDOVAL COUNTY (PT.)	115	19	33	7	14	42	-	16.3	65	10	16	4	9	26	-	19.9
OTHER RESERVATION LANDS IN MONTANA	-	-	-	-	-	-	-	-	-	-	-	-	-	-	-	-
BIG HORN COUNTY (PT.)	-	-	-	-	-	-	-	-	-	-	-	-	-	-	-	-

TABLE 6. SUMMARY OF FAMILY CHARACTERISTICS OF AMERICAN INDIANS, ESKIMOS, AND ALEUTS FOR IDENTIFIED RESERVATIONS: 1980

(INCLUDES AMERICAN INDIANS, ESKIMOS, AND ALEUTS IN HOUSEHOLDS WITH ONE OR MORE AMERICAN INDIAN, ESKIMO, OR ALEUT PERSONS. DATA ARE ESTIMATES BASED ON A SAMPLE; SEE INTRODUCTION. FOR MEANING OF SYMBOLS, SEE INTRODUCTION. FOR DEFINITION OF TERMS, SEE APPENDIXES A AND B)

IDENTIFIED RESERVATIONS	FAMILIES WITH ONE OR MORE AMERICAN INDIAN, ESKIMO, OR ALEUT		FAMILIES WITH AMERICAN INDIAN, ESKIMO, OR ALEUT HOUSEHOLDER OR SPOUSE				FAMILIES WITH AMERICAN INDIAN, ESKIMO, OR ALEUT HOUSEHOLDER						PERSONS UNDER 18--PERCENT LIVING WITH TWO PARENTS
	TOTAL	PERCENT WITH OWN CHILDREN UNDER 18 YEARS	TOTAL	PERCENT WITH OWN CHILDREN UNDER 18 YEARS	PERCENT WITH OWN CHILDREN UNDER 6 YEARS	PERSONS PER FAMILY	TOTAL	MARRIED COUPLE	FEMALE HOUSEHOLDER, NO HUSBAND PRESENT	PERCENT WITH OWN CHILDREN UNDER 18 YEARS	PERCENT WITH OWN CHILDREN UNDER 6 YEARS	PERSONS PER FAMILY	
TOTAL PERSONS	71 275	68.9	70 500	68.8	35.4	4.76	66 792	43 331	18 372	68.9	35.3	4.81	57.6
ACOMA PUEBLO, N. MEX.	410	64.4	410	64.4	28.6	5.43	400	274	94	64.5	28.7	5.45	57.3
VALENCIA COUNTY (PT.)	410	64.4	410	64.4	28.6	5.43	400	274	94	64.5	28.7	5.45	57.3
AGUA CALIENTE RESERVATION, CALIF.	-	-	-	-	-	-	-	-	-	-	-	-	-
RIVERSIDE COUNTY (PT.)	-	-	-	-	-	-	-	-	-	-	-	-	-
ALABAMA-COUSHATTA RESERVATION, TEX.	118	54.8	118	54.8	26.8	4.06	117	92	16	55.4	27.1	4.08	67.4
POLK COUNTY (PT.)	118	54.8	118	54.8	26.8	4.06	117	92	16	55.4	27.1	4.08	67.4
ALAMO RESERVATION, N. MEX.	192	78.5	192	78.5	49.2	5.50	192	164	17	78.5	49.2	5.50	75.9
SOCORRO COUNTY (PT.)	192	78.5	192	78.5	49.2	5.50	192	164	17	78.5	49.2	5.50	75.9
ALLEGANY RESERVATION, N.Y.	270	61.6	259	61.0	27.8	3.83	229	151	61	59.0	25.6	3.89	55.0
CATTARAUGUS COUNTY (PT.)	270	61.6	259	61.0	27.8	3.83	229	151	61	59.0	25.6	3.89	55.0
ALTURAS RANCHERIA, CALIF.	...	...	...	...	...	...	...	...	...	...	...	...	...
MODOC COUNTY (PT.)	...	...	...	...	...	...	...	...	...	...	...	...	...
ANNETTE ISLANDS RESERVE, ALASKA.	227	67.1	227	67.1	39.4	4.39	208	163	24	66.8	41.4	4.42	74.7
PRINCE OF WALES-OUTER KETCHIKAN CENSUS AREA (PT.)	227	67.1	227	67.1	39.4	4.39	208	163	24	66.8	41.4	4.42	74.7
AUGUSTINE RESERVATION, CALIF.	-	-	-	-	-	-	-	-	-	-	-	-	-
RIVERSIDE COUNTY (PT.)	-	-	-	-	-	-	-	-	-	-	-	-	-
BAD RIVER RESERVATION, WIS.	166	64.1	166	64.1	32.6	4.22	151	92	45	62.5	34.1	4.28	54.6
ASHLAND COUNTY (PT.)	166	64.1	166	64.1	32.6	4.22	151	92	45	62.5	34.1	4.28	54.6
IRON COUNTY (PT.)	-	-	-	-	-	-	-	-	-	-	-	-	-
BARONA RANCHERIA, CALIF.	61	73.6	59	72.9	42.2	4.07	50	29	19	73.2	44.7	4.29	59.7
SAN DIEGO COUNTY (PT.)	61	73.6	59	72.9	42.2	4.07	50	29	19	73.2	44.7	4.29	59.7
BAY MILLS RESERVATION, MICH.	65	70.8	63	72.1	36.5	4.68	52	39	5	69.8	34.5	4.68	81.2
CHIPPEWA COUNTY (PT.)	65	70.8	63	72.1	36.5	4.68	52	39	5	69.8	34.5	4.68	81.2
BENTON PAIUTE RESERVATION, CALIF.	...	...	...	...	...	...	...	...	...	...	...	...	...
MONO COUNTY (PT.)	...	...	...	...	...	...	...	...	...	...	...	...	...
BERRY CREEK RANCHERIA, CALIF.	-	-	-	-	-	-	-	-	-	-	-	-	-
BUTTE COUNTY (PT.)	-	-	-	-	-	-	-	-	-	-	-	-	-
BIG BEND RANCHERIA, CALIF.	...	...	...	...	...	...	...	...	...	...	...	...	...
SHASTA COUNTY (PT.)	...	...	...	...	...	...	...	...	...	...	...	...	...
BIG CYPRESS RESERVATION, FLA.	71	66.2	71	66.2	24.3	4.73	65	37	22	63.4	24.7	4.70	49.8
HENDRY COUNTY (PT.)	71	66.2	71	66.2	24.3	4.73	65	37	22	63.4	24.7	4.70	49.8
BIG LAGOON RANCHERIA, CALIF.	...	...	...	...	...	...	...	...	...	...	...	...	...
HUMBOLDT COUNTY (PT.)	...	...	...	...	...	...	...	...	...	...	...	...	...
BIG PINE RANCHERIA, CALIF.	64	73.5	64	73.5	33.6	4.23	63	34	25	72.7	34.6	4.22	60.3
INYO COUNTY (PT.)	64	73.5	64	73.5	33.6	4.23	63	34	25	72.7	34.6	4.22	60.3
BISHOP RANCHERIA, CALIF.	186	65.1	180	64.0	32.6	4.16	163	95	57	63.9	31.9	4.09	59.6
INYO COUNTY (PT.)	186	65.1	180	64.0	32.6	4.16	163	95	57	63.9	31.9	4.09	59.6
BLACKFEET RESERVATION, MONT.	1 362	69.2	1 340	69.1	36.8	4.30	1 203	850	257	69.7	36.6	4.49	64.8
GLACIER COUNTY (PT.)	1 266	68.8	1 244	68.7	36.7	4.21	1 109	776	239	69.2	36.3	4.40	64.7
PONDERA COUNTY (PT.)	96	74.4	96	74.4	39.0	5.47	94	74	18	76.1	39.9	5.54	66.0
BOIS FORTE RESERVATION (NETT LAKE), MINN.	91	72.5	90	72.2	48.9	4.27	87	34	36	73.6	49.4	4.33	40.1
KOOCHICHING COUNTY (PT.)	12	50.0	12	50.0	25.0	4.92	12	8	2	50.0	25.0	4.92	60.0
ST. LOUIS COUNTY (PT.)	79	75.9	78	75.6	52.6	4.17	75	26	34	77.3	53.3	4.24	37.0
BRIDGEPORT COLONY, CALIF.	13	53.4	13	53.4	18.5	3.33	12	4	7	50.8	20.4	3.10	39.4
MONO COUNTY (PT.)	13	53.4	13	53.4	18.5	3.33	12	4	7	50.8	20.4	3.10	39.4
BRIGHTON RESERVATION, FLA.	69	62.0	69	62.0	38.0	4.70	68	45	18	61.4	38.6	4.70	57.9
GLADES COUNTY (PT.)	69	62.0	69	62.0	38.0	4.70	68	45	18	61.4	38.6	4.70	57.9
BURNS RESERVATION, OREG.	32	56.3	32	56.3	40.6	5.00	31	18	10	54.8	41.9	5.03	57.4
HARNEY COUNTY (PT.)	32	56.3	32	56.3	40.6	5.00	31	18	10	54.8	41.9	5.03	57.4
CABAZON RESERVATION, CALIF.	...	...	...	...	...	...	...	...	...	...	...	...	...
RIVERSIDE COUNTY (PT.)	...	...	...	...	...	...	...	...	...	...	...	...	...
CACHIL DEHE RANCHERIA, CALIF.	...	...	...	...	...	...	...	...	...	...	...	...	...
COLUSA COUNTY (PT.)	...	...	...	...	...	...	...	...	...	...	...	...	...
CAHUILLA RESERVATION, CALIF.	7	50.0	7	50.0	33.3	4.11	7	6	-	50.0	33.3	4.11	...
RIVERSIDE COUNTY (PT.)	7	50.0	7	50.0	33.3	4.11	7	6	-	50.0	33.3	4.11	...
CAMPO RESERVATION, CALIF.	25	55.6	24	53.6	15.6	3.58	21	9	9	48.1	11.6	3.37	38.2
SAN DIEGO COUNTY (PT.)	25	55.6	24	53.6	15.6	3.58	21	9	9	48.1	11.6	3.37	38.2
CAMP VERDE RESERVATION, ARIZ.	40	65.0	40	65.0	50.0	4.42	40	26	13	65.0	50.0	4.42	56.8
YAVAPAI COUNTY (PT.)	40	65.0	40	65.0	50.0	4.42	40	26	13	65.0	50.0	4.42	56.8
CANONCITO RESERVATION, N. MEX.	194	81.1	194	81.1	41.4	4.87	192	141	45	81.8	41.8	4.88	67.7
BERNALILLO COUNTY (PT.)	168	80.8	168	80.8	43.0	4.90	167	123	38	81.6	43.4	4.91	67.8
SANDOVAL COUNTY (PT.)	-	-	-	-	-	-	-	-	-	-	-	-	-
VALENCIA COUNTY (PT.)	26	83.0	26	83.0	31.3	4.67	26	18	8	83.0	31.3	4.67	67.3
CAPITAN GRANDE RESERVATION, CALIF.	-	-	-	-	-	-	-	-	-	-	-	-	-
SAN DIEGO COUNTY (PT.)	-	-	-	-	-	-	-	-	-	-	-	-	-
CARSON COLONY, NEV.	56	50.3	56	50.3	25.4	3.88	53	27	18	50.4	24.1	3.90	49.7
CARSON CITY (PT.)	56	50.3	56	50.3	25.4	3.88	53	27	18	50.4	24.1	3.90	49.7
CATAWBA RESERVATION, S.C.	325	76.5	325	76.5	42.5	2.69	325	34	157	76.5	42.5	2.69	4.7
YORK COUNTY (PT.)	325	76.5	325	76.5	42.5	2.69	325	34	157	76.5	42.5	2.69	4.7
CATTARAUGUS RESERVATION, N.Y.	455	62.0	453	61.8	28.4	4.05	432	266	137	60.8	27.6	4.02	55.2
CATTARAUGUS COUNTY (PT.)	75	65.2	75	65.2	32.4	4.46	74	47	23	66.2	32.9	4.48	54.8
CHAUTAUQUA COUNTY (PT.)	...	...	...	...	...	...	...	...	...	...	...	...	...
ERIE COUNTY (PT.)	379	61.3	378	61.1	27.5	3.98	358	215	113	59.6	26.4	3.94	55.0
CEDARVILLE RANCHERIA, CALIF.	...	...	...	...	...	...	...	...	...	...	...	...	...
MODOC COUNTY (PT.)	...	...	...	...	...	...	...	...	...	...	...	...	...
CHEHALIS RESERVATION, WASH.	47	78.3	46	77.8	56.7	4.54	42	28	10	78.5	55.0	4.62	61.0
GRAYS HARBOR COUNTY (PT.)	43	76.3	42	75.7	54.9	4.43	38	26	9	75.9	52.7	4.50	60.4
THURSTON COUNTY (PT.)	...	...	...	...	...	...	...	...	...	...	...	...	...
CHEMEHUEVI RESERVATION, CALIF.	10	75.0	10	75.0	50.0	2.75	...	...	...	...	...	...	...
SAN BERNARDINO COUNTY (PT.)	10	75.0	10	75.0	50.0	2.75	...	...	...	...	...	...	...
CHEYENNE RIVER RESERVATION, S. DAK.	289	70.7	289	70.7	39.9	5.32	261	162	71	69.9	37.7	5.37	53.8
DEWEY COUNTY (PT.)	153	70.9	153	70.9	39.2	4.98	133	85	32	70.0	36.4	5.04	62.0
ZIEBACH COUNTY (PT.)	135	70.6	135	70.6	40.8	5.69	128	78	39	69.7	39.1	5.71	46.3
CHITIMACHA RESERVATION, LA.	66	62.8	63	61.3	30.1	3.58	39	34	4	64.5	32.3	3.44	77.3
ST. MARY PARISH (PT.)	66	62.8	63	61.3	30.1	3.58	39	34	4	64.5	32.3	3.44	77.3
COCHITI PUEBLO, N. MEX.	133	56.9	132	57.5	20.3	4.54	132	85	31	57.5	20.3	4.54	63.9
SANDOVAL COUNTY (PT.)	133	56.9	132	57.5	20.3	4.54	132	85	31	57.5	20.3	4.54	63.9

TABLE 6. SUMMARY OF FAMILY CHARACTERISTICS OF AMERICAN INDIANS, ESKIMOS, AND ALEUTS FOR IDENTIFIED RESERVATIONS: 1980 — CON.

(INCLUDES AMERICAN INDIANS, ESKIMOS, AND ALEUTS IN HOUSEHOLDS WITH ONE OR MORE AMERICAN INDIAN, ESKIMO, OR ALEUT PERSONS. DATA ARE ESTIMATES BASED ON A SAMPLE; SEE INTRODUCTION. FOR MEANING OF SYMBOLS, SEE INTRODUCTION. FOR DEFINITION OF TERMS, SEE APPENDIXES A AND D)

IDENTIFIED RESERVATIONS	FAMILIES WITH ONE OR MORE AMERICAN INDIAN, ESKIMO, OR ALEUT		FAMILIES WITH AMERICAN INDIAN, ESKIMO, OR ALEUT HOUSEHOLDER OR SPOUSE				FAMILIES WITH AMERICAN INDIAN, ESKIMO, OR ALEUT HOUSEHOLDER						PERSONS UNDER 18—PERCENT LIVING WITH TWO PARENTS
	TOTAL	PERCENT WITH OWN CHILDREN UNDER 18 YEARS	TOTAL	PERCENT WITH OWN CHILDREN UNDER 18 YEARS	PERCENT WITH OWN CHILDREN UNDER 6 YEARS	PERSONS PER FAMILY	TOTAL	MARRIED COUPLE	FEMALE HOUSEHOLDER, NO HUSBAND PRESENT	PERCENT WITH OWN CHILDREN UNDER 18 YEARS	PERCENT WITH OWN CHILDREN UNDER 6 YEARS	PERSONS PER FAMILY	
COCOPAH RESERVATION, ARIZ.	58	62.0	58	62.0	25.9	5.84	57	33	19	61.4	26.3	5.75	40.1
YUMA COUNTY (PT.)	58	62.0	58	62.0	25.9	5.84	57	33	19	61.4	26.3	5.75	40.1
COEUR D'ALENE RESERVATION, IDAHO	130	69.0	128	68.5	34.0	4.28	118	65	42	67.5	31.9	4.26	42.1
BENEWAH COUNTY (PT.)	94	72.5	92	71.9	36.8	4.38	87	48	30	70.3	34.4	4.34	43.0
KOOTENAI COUNTY (PT.)	36	59.7	36	59.7	26.8	4.02	31	17	12	59.7	26.8	4.02	39.6
COLD SPRINGS RANCHERIA, CALIF.	11	62.1	11	62.1	29.1	5.35	11	2	6	62.1	29.1	5.35	17.2
FRESNO COUNTY (PT.)	11	62.1	11	62.1	29.1	5.35	11	2	6	62.1	29.1	5.35	17.2
COLORADO RIVER RESERVATION, ARIZ.-CALIF.	481	66.0	463	64.7	38.5	4.34	416	283	104	64.9	39.3	4.37	53.5
ARIZONA	469	66.8	452	65.5	39.2	4.38	408	277	102	65.7	40.1	4.40	54.0
YUMA COUNTY (PT.)	469	66.8	452	65.5	39.2	4.38	408	277	102	65.7	40.1	4.40	54.0
CALIFORNIA	12	31.1	12	31.1	12.6	2.62	8	6	2	26.8	-	2.54	...
RIVERSIDE AND SAN BERNARDINO COUNTIES (PT.)	12	31.1	12	31.1	12.6	2.62	8	6	2	26.8	-	2.54	...
COLVILLE RESERVATION, WASH.	908	65.6	890	65.7	34.9	4.02	822	503	239	66.7	35.4	4.05	54.7
FERRY COUNTY (PT.)	247	56.7	245	56.7	30.6	3.76	224	152	49	58.9	32.6	3.83	59.2
OKANOGAN COUNTY (PT.)	661	68.9	645	69.1	36.5	4.11	598	351	190	69.6	36.5	4.14	53.4
CORTINA RANCHERIA, CALIF.	...	...	...	...	...	...	...	...	...	...	...	...	...
COLUSA COUNTY (PT.)	...	...	...	...	...	...	...	...	...	...	...	...	...
COUSHATTA RESERVATION, LA.	...	...	...	...	...	...	...	...	...	...	...	...	...
ALLEN PARISH (PT.)	...	...	...	...	...	...	...	...	...	...	...	...	...
COYOTE VALLEY RANCHERIA, CALIF.	-	-	-	-	-	-	-	-	-	-	-	-	-
MENDOCINO COUNTY (PT.)	-	-	-	-	-	-	-	-	-	-	-	-	-
CROW RESERVATION, MONT.	783	70.5	774	70.7	31.1	5.21	743	546	174	70.8	31.4	5.23	57.4
BIG HORN COUNTY (PT.)	758	70.0	749	70.2	31.4	5.22	722	527	171	70.3	31.7	5.24	57.1
YELLOWSTONE COUNTY (PT.)	25	85.3	25	85.3	23.4	4.93	21	19	2	88.3	21.9	5.06	66.5
CROW CREEK RESERVATION, S. DAK.	284	66.3	282	66.1	33.6	5.22	256	142	87	64.1	33.6	5.23	51.9
BUFFALO COUNTY (PT.)	246	65.9	243	65.6	29.9	5.08	220	116	79	63.8	30.5	5.10	47.5
HUGHES COUNTY (PT.)	28	63.7	28	63.7	52.4	6.08	26	21	4	61.9	50.1	6.17	71.9
HYDE COUNTY (PT.)	11	81.5	11	81.5	68.5	6.14	...	...	...	...	...	...	75.9
CUYAPAIPE RESERVATION, CALIF.	...	...	...	...	...	...	...	...	...	...	...	...	...
SAN DIEGO COUNTY (PT.)	...	...	...	...	...	...	...	...	...	...	...	...	...
DEER CREEK RESERVATION, MINN.	...	...	...	...	...	...	...	...	...	...	...	...	...
ITASCA COUNTY (PT.)	...	...	...	...	...	...	...	...	...	...	...	...	...
DRESSLERVILLE COLONY, NEV.	33	58.0	33	58.0	30.5	3.78	33	18	10	58.0	30.5	3.78	63.7
DOUGLAS COUNTY (PT.)	33	58.0	33	58.0	30.5	3.78	33	18	10	58.0	30.5	3.78	63.7
DRY CREEK RANCHERIA, CALIF.	...	...	...	...	...	...	...	...	...	...	...	...	-
SONOMA COUNTY (PT.)	...	...	...	...	...	...	...	...	...	...	...	...	-
DUCK VALLEY RESERVATION, IDAHO-NEV	195	58.1	194	57.8	25.6	4.61	187	116	53	57.5	24.8	4.65	47.2
IDAHO	40	59.2	40	59.2	28.8	4.51	40	21	18	59.2	28.8	4.51	46.0
ONYHEE COUNTY (PT.)	40	59.2	40	59.2	28.8	4.51	40	21	18	59.2	28.8	4.51	46.0
NEVADA	155	57.8	154	57.5	24.8	4.64	147	95	35	57.0	23.7	4.68	47.6
ELKO COUNTY (PT.)	155	57.8	154	57.5	24.8	4.64	147	95	35	57.0	23.7	4.68	47.6
DUCKWATER RESERVATION, NEV.	24	58.3	24	58.3	33.3	4.17	24	17	5	58.3	33.3	4.17	50.0
NYE COUNTY (PT.)	24	58.3	24	58.3	33.3	4.17	24	17	5	58.3	33.3	4.17	50.0
EASTERN CHEROKEE RESERVATION, N.C.	1 276	63.9	1 262	63.8	25.4	3.96	1 167	780	307	63.8	25.2	3.98	60.2
CHEROKEE COUNTY (PT.)	33	45.7	32	47.1	19.0	3.29	25	14	10	44.1	15.7	3.32	39.2
GRAHAM COUNTY (PT.)	77	66.8	77	66.8	29.4	4.74	67	49	17	64.9	29.1	4.81	74.5
HAYWOOD COUNTY (PT.)	-	-	-	-	-	-	-	-	-	-	-	-	-
JACKSON COUNTY (PT.)	567	64.4	562	64.5	25.0	3.88	525	358	125	64.0	24.6	3.88	60.3
SWAIN COUNTY (PT.)	599	64.0	591	63.7	25.7	3.96	549	360	155	64.4	25.8	4.00	58.2
EASTERN PEQUOT RESERVATION, CONN.	...	...	...	...	...	...	...	...	...	...	...	...	...
NEW LONDON COUNTY (PT.)	...	...	...	...	...	...	...	...	...	...	...	...	...
ELY COLONY, NEV.	17	71.5	16	69.2	31.0	4.35	12	6	4	59.7	19.9	4.25	63.3
WHITE PINE COUNTY (PT.)	17	71.5	16	69.2	31.0	4.35	12	6	4	59.7	19.9	4.25	63.3
ENTERPRISE RANCHERIA, CALIF.	...	...	...	...	...	...	...	...	...	...	...	...	...
BUTTE COUNTY (PT.)	...	...	...	...	...	...	...	...	...	...	...	...	...
FALLON COLONY, NEV.	11	47.0	11	47.0	-	3.82	11	4	7	47.0	-	3.82	26.7
CHURCHILL COUNTY (PT.)	11	47.0	11	47.0	-	3.82	11	4	7	47.0	-	3.82	26.7
FALLON RESERVATION, NEV.	62	54.2	61	53.4	12.1	4.27	58	37	14	51.6	10.6	4.25	48.1
CHURCHILL COUNTY (PT.)	62	54.2	61	53.4	12.1	4.27	58	37	14	51.6	10.6	4.25	48.1
FLANDREAU RESERVATION, S. DAK.	38	73.0	38	73.0	27.1	4.05	32	16	12	71.2	29.1	3.97	63.4
MOODY COUNTY (PT.)	38	73.0	38	73.0	27.1	4.05	32	16	12	71.2	29.1	3.97	63.4
FLATHEAD RESERVATION, MONT.	1 114	68.6	1 060	67.8	36.5	4.05	857	602	206	68.5	35.9	4.11	58.5
FLATHEAD COUNTY (PT.)	...	...	...	...	...	...	...	...	...	...	...	...	...
LAKE COUNTY (PT.)	920	69.7	871	68.8	37.8	4.04	701	485	179	69.3	36.7	4.11	56.7
MISSOULA COUNTY (PT.)	78	73.3	76	72.6	28.8	4.29	65	46	15	74.6	31.7	4.41	69.8
SANDERS COUNTY (PT.)	116	56.1	111	56.8	31.5	3.87	88	69	12	58.0	34.1	3.86	64.1
FOND DU LAC RESERVATION, MINN.	145	65.4	143	65.0	28.6	4.13	109	63	33	68.9	30.7	4.38	63.9
CARLTON COUNTY (PT.)	118	66.6	116	66.1	30.7	4.08	98	57	31	70.1	32.1	4.26	60.1
ST. LOUIS COUNTY (PT.)	27	60.1	27	60.1	19.7	4.37	11	6	2	58.3	17.7	5.43	87.2
FORT APACHE RESERVATION, ARIZ.	1 301	75.7	1 299	75.8	38.5	5.20	1 262	862	317	75.6	38.1	5.28	58.0
APACHE COUNTY (PT.)	25	88.4	25	88.4	38.8	4.32	25	14	5	88.4	38.8	4.32	58.6
GILA COUNTY (PT.)	227	73.5	227	73.5	31.9	5.25	227	156	62	73.5	31.9	5.25	64.7
NAVAJO COUNTY (PT.)	1 050	75.8	1 048	76.0	40.0	5.21	1 010	692	250	75.8	39.5	5.30	56.6
FORT BELKNAP RESERVATION, MONT.	394	69.1	394	69.1	33.9	4.83	384	239	108	68.9	34.1	4.83	57.7
BLAINE COUNTY (PT.)	350	69.8	350	69.8	34.4	4.91	343	208	103	69.9	34.8	4.91	55.6
PHILLIPS COUNTY (PT.)	44	62.8	44	62.8	30.0	4.20	41	31	6	60.0	28.1	4.17	83.3
FORT BERTHOLD RESERVATION, N. DAK.	559	69.5	555	69.3	34.0	4.78	499	304	162	69.7	35.0	4.92	51.1
DUNN COUNTY (PT.)	91	68.3	90	67.9	33.1	4.78	77	60	13	69.2	33.7	4.87	62.8
MCKENZIE COUNTY (PT.)	161	74.7	161	74.7	35.5	5.16	153	91	59	74.5	36.3	5.12	46.3
MCLEAN COUNTY (PT.)	90	61.1	90	61.1	28.4	4.92	84	51	27	64.0	29.0	5.08	52.9
MERCER COUNTY (PT.)	12	49.6	12	49.6	28.8	4.29	11	7	4	55.0	31.9	4.54	42.0
MOUNTRAIL COUNTY (PT.)	206	71.0	203	70.6	36.0	4.44	173	96	59	69.2	37.4	4.72	49.9
WARD COUNTY (PT.)	-	-	-	-	-	-	-	-	-	-	-	-	-

TABLE 6. SUMMARY OF FAMILY CHARACTERISTICS OF AMERICAN INDIANS, ESKIMOS, AND ALEUTS FOR IDENTIFIED RESERVATIONS: 1980 - CON.

(INCLUDES AMERICAN INDIANS, ESKIMOS, AND ALEUTS IN HOUSEHOLDS WITH ONE OR MORE AMERICAN INDIAN, ESKIMO, OR ALEUT PERSONS. DATA ARE ESTIMATES BASED ON A SAMPLE; SEE INTRODUCTION. FOR MEANING OF SYMBOLS, SEE INTRODUCTION. FOR DEFINITION OF TERMS, SEE APPENDIXES A AND B)

IDENTIFIED RESERVATIONS	FAMILIES WITH ONE OR MORE AMERICAN INDIAN, ESKIMO, OR ALEUT		FAMILIES WITH AMERICAN INDIAN, ESKIMO, OR ALEUT HOUSEHOLDER OR SPOUSE				FAMILIES WITH AMERICAN INDIAN, ESKIMO, OR ALEUT HOUSEHOLDER						PERSONS UNDER 18-- PERCENT LIVING WITH TWO PARENTS
	TOTAL	PERCENT WITH OWN CHILDREN UNDER 18 YEARS	TOTAL	PERCENT WITH OWN CHILDREN UNDER 18 YEARS	PERCENT WITH OWN CHILDREN UNDER 6 YEARS	PERSONS PER FAMILY	TOTAL	MARRIED COUPLE	FEMALE HOUSEHOLDER, HUSBAND PRESENT	NO CHILDREN UNDER 18 YEARS	PERCENT WITH OWN CHILDREN UNDER 6 YEARS	PERSONS PER FAMILY	
FORT BIDWELL RESERVATION, CALIF.	19	61.0	19	61.0	34.1	4.58	19	11	7	61.0	34.1	4.58	52.6
MODOC COUNTY (PT.)	19	61.0	19	61.0	34.1	4.58	19	11	7	61.0	34.1	4.58	52.6
FORT HALL RESERVATION, IDAHO	583	59.6	573	59.1	29.0	4.41	539	338	156	57.7	29.1	4.40	53.7
BANNOCK COUNTY (PT.)	156	53.9	151	52.9	24.5	4.64	145	88	42	51.9	23.9	4.65	51.5
BINGHAM COUNTY (PT.)	391	61.6	387	61.1	30.5	4.25	364	226	112	60.2	31.1	4.25	53.2
CARIBOU COUNTY (PT.)	-	-	-	-	-	-	-	-	-	-	-	-	-
POWER COUNTY (PT.)	35	62.7	35	62.7	31.4	5.15	30	24	2	55.6	29.5	4.98	66.9
FORT INDEPENDENCE RESERVATION, CALIF.	11	33.8	11	33.8	11.5	2.63	10	4	4	38.8	13.2	2.69	50.0
INYO COUNTY (PT.)	11	33.8	11	33.8	11.5	2.63	10	4	4	38.8	13.2	2.69	50.0
FORT MCDERMITT RESERVATION, NEV.-OREG.	82	61.1	82	61.1	18.8	5.57	81	50	26	60.6	19.1	5.56	41.6
NEVADA	82	61.1	82	61.1	18.8	5.57	81	50	26	60.6	19.1	5.56	41.6
HUMBOLDT COUNTY (PT.)	82	61.1	82	61.1	18.8	5.57	81	50	26	60.6	19.1	5.56	41.6
OREGON	-	-	-	-	-	-	-	-	-	-	-	-	-
MALHEUR COUNTY (PT.)	-	-	-	-	-	-	-	-	-	-	-	-	-
FORT MCDOWELL RESERVATION, ARIZ.	70	53.2	70	53.2	31.5	4.72	70	41	15	53.2	31.5	4.72	44.5
MARICOPA COUNTY (PT.)	70	53.2	70	53.2	31.5	4.72	70	41	15	53.2	31.5	4.72	44.5
FORT MOJAVE RESERVATION, ARIZ.-CALIF.-NEV.	30	76.7	30	76.7	46.7	4.33	30	21	8	76.7	46.7	4.33	51.7
ARIZONA	30	76.7	30	76.7	46.7	4.33	30	21	8	76.7	46.7	4.33	51.7
MOHAVE COUNTY (PT.)	30	76.7	30	76.7	46.7	4.33	30	21	8	76.7	46.7	4.33	51.7
CALIFORNIA	-	-	-	-	-	-	-	-	-	-	-	-	-
SAN BERNARDINO COUNTY (PT.)	-	-	-	-	-	-	-	-	-	-	-	-	-
NEVADA	-	-	-	-	-	-	-	-	-	-	-	-	-
CLARK COUNTY (PT.)	-	-	-	-	-	-	-	-	-	-	-	-	-
FORT PECK RESERVATION, MONT.	955	69.7	929	69.7	34.2	4.61	846	527	244	68.8	33.7	4.63	52.7
DANIELS COUNTY (PT.)	-	-	-	-	-	-	-	-	-	-	-	-	-
ROOSEVELT COUNTY (PT.)	859	69.7	834	69.7	34.2	4.55	755	465	226	68.9	33.7	4.57	52.7
SHERIDAN COUNTY (PT.)	-	-	-	-	-	-	-	-	-	-	-	-	-
VALLEY COUNTY (PT.)	96	70.1	96	70.1	34.0	5.12	91	62	18	68.4	34.2	5.13	52.9
FORT TOTTEN RESERVATION, N. DAK.	421	74.4	416	74.1	43.9	5.33	392	172	152	73.5	42.5	5.42	39.3
BENSON COUNTY (PT.)	417	75.0	412	74.7	44.3	5.35	389	170	152	74.2	42.8	5.45	39.3
EDDY COUNTY (PT.)	...	...	...	...	...	...	...	...	...	...	...	...	...
NELSON COUNTY (PT.)	-	-	-	-	-	-	-	-	-	-	-	-	-
RAMSEY COUNTY (PT.)	...	...	...	...	...	...	...	...	...	...	...	...	...
FORT YUMA RESERVATION, ARIZ.-CALIF.	266	58.8	260	58.7	26.5	4.31	238	125	92	57.1	24.3	4.37	52.1
ARIZONA	46	41.2	42	36.0	17.9	4.08	31	13	11	25.7	8.9	4.70	21.4
YUMA COUNTY (PT.)	46	41.2	42	36.0	17.9	4.08	31	13	11	25.7	8.9	4.70	21.4
CALIFORNIA	220	62.5	217	63.1	28.2	4.35	207	112	81	61.8	26.7	4.32	55.5
IMPERIAL COUNTY (PT.)	220	62.5	217	63.1	28.2	4.35	207	112	81	61.8	26.7	4.32	55.5
GILA BEND RESERVATION, ARIZ.	-	-	-	-	-	-	-	-	-	-	-	-	-
MARICOPA COUNTY (PT.)	-	-	-	-	-	-	-	-	-	-	-	-	-
GILA RIVER RESERVATION, ARIZ.	1 399	63.9	1 396	63.9	30.9	4.78	1 371	705	455	63.2	30.3	4.78	41.4
MARICOPA COUNTY (PT.)	410	67.7	410	67.7	34.3	4.71	407	186	152	67.5	34.2	4.70	35.0
PINAL COUNTY (PT.)	989	62.4	985	62.2	29.4	4.81	963	519	302	61.4	28.7	4.81	44.1
GOLDEN HILL RESERVATION, CONN.	...	...	...	...	...	...	...	...	...	...	...	...	...
FAIRFIELD COUNTY (PT.)	...	...	...	...	...	...	...	...	...	...	...	...	...
GOSHUTE RESERVATION, NEV.-UTAH	22	43.9	22	43.9	21.9	4.31	22	12	8	43.9	21.9	4.31	40.1
NEVADA	...	...	...	...	...	...	...	...	...	...	...	...	...
WHITE PINE COUNTY (PT.)	...	...	...	...	...	...	...	...	...	...	...	...	...
UTAH	17	33.3	17	33.3	16.7	4.17	17	9	6	33.3	16.7	4.17	33.3
JUAB AND TOOELE COUNTIES (PT.)	17	33.3	17	33.3	16.7	4.17	17	9	6	33.3	16.7	4.17	33.3
GRAND PORTAGE RESERVATION, MINN.	55	55.0	55	55.0	33.4	3.55	51	34	15	51.2	33.1	3.56	55.6
COOK COUNTY (PT.)	55	55.0	55	55.0	33.4	3.55	51	34	15	51.2	33.1	3.56	55.6
GRINDSTONE CREEK RANCHERIA, CALIF.	15	76.1	15	76.1	44.6	4.78	15	10	-	76.1	44.6	4.78	50.5
GLENN COUNTY (PT.)	15	76.1	15	76.1	44.6	4.78	15	10	-	76.1	44.6	4.78	50.5
HANNAHVILLE COMMUNITY, MICH.	33	89.6	33	89.6	44.8	5.87	33	20	9	89.6	44.8	5.87	49.1
MENOMINEE COUNTY (PT.)	33	89.6	33	89.6	44.8	5.87	33	20	9	89.6	44.8	5.87	49.1
HASSANAMISCO RESERVATION, MASS.	...	...	...	...	...	...	...	...	...	...	...	...	...
WORCESTER COUNTY (PT.)	...	...	...	...	...	...	...	...	...	...	...	...	...
HAVASUPAI RESERVATION, ARIZ.	54	59.2	54	59.2	27.9	4.80	54	31	11	59.2	27.9	4.80	51.4
COCONINO COUNTY (PT.)	54	59.2	54	59.2	27.9	4.80	54	31	11	59.2	27.9	4.80	51.4
HOH RESERVATION, WASH.	8	100.0	8	100.0	45.6	5.06	8	5	3	100.0	45.6	5.06	33.2
JEFFERSON COUNTY (PT.)	8	100.0	8	100.0	45.6	5.06	8	5	3	100.0	45.6	5.06	33.2
HOLLYWOOD RESERVATION, FLA.	106	69.6	104	70.7	45.8	4.03	96	38	41	71.5	47.7	4.10	42.9
BROWARD COUNTY (PT.)	106	69.6	104	70.7	45.8	4.03	96	38	41	71.5	47.7	4.10	42.9
HOOPA VALLEY RESERVATION, CALIF.	385	61.7	377	61.2	32.2	3.85	335	206	96	63.1	32.5	3.88	53.8
HUMBOLDT COUNTY (PT.)	385	61.7	377	61.2	32.2	3.85	335	206	96	63.1	32.5	3.88	53.8
HOOPA VALLEY EXTENSION RESERVATION, CALIF.	113	59.9	109	59.3	36.0	3.86	84	58	23	61.9	40.6	3.94	60.9
DEL NORTE COUNTY (PT.)	50	59.9	47	60.4	36.1	3.61	38	23	14	61.7	42.3	3.59	67.9
HUMBOLDT COUNTY (PT.)	63	59.9	61	58.5	36.0	4.06	46	35	9	62.0	39.2	4.23	68.4
HOPI RESERVATION, ARIZ.	1 266	62.9	1 263	62.8	25.8	5.06	1 257	914	281	62.8	25.7	5.07	61.5
COCONINO COUNTY (PT.)	236	60.6	236	60.6	21.5	5.32	236	170	56	60.6	21.5	5.32	62.5
NAVAJO COUNTY (PT.)	1 030	63.5	1 026	63.3	26.8	5.00	1 021	743	225	63.4	26.6	5.01	61.2
HOPLAND RANCHERIA, CALIF.	-	-	-	-	-	-	-	-	-	-	-	-	-
MENDOCINO COUNTY (PT.)	-	-	-	-	-	-	-	-	-	-	-	-	-
HUALAPAI RESERVATION, ARIZ.	147	67.9	147	67.9	37.6	5.42	145	104	32	68.1	38.2	5.43	60.2
COCONINO AND MOHAVE COUNTIES (PT.)	146	67.6	146	67.6	37.9	5.41	144	103	32	67.9	38.4	5.43	59.9
YAVAPAI COUNTY (PT.)	...	...	...	...	...	...	...	...	...	...	...	...	...
INAJA-COSMIT RESERVATION, CALIF.	-	-	-	-	-	-	-	-	-	-	-	-	-
SAN DIEGO COUNTY (PT.)	-	-	-	-	-	-	-	-	-	-	-	-	-
INDIAN TOWNSHIP RESERVATION, MAINE	79	77.0	77	76.4	34.7	4.45	72	42	20	74.9	33.8	4.39	69.1
WASHINGTON COUNTY (PT.)	79	77.0	77	76.4	34.7	4.45	72	42	20	74.9	33.8	4.39	69.1

TABLE 6. SUMMARY OF FAMILY CHARACTERISTICS OF AMERICAN INDIANS, ESKIMOS, AND ALEUTS FOR IDENTIFIED RESERVATIONS: 1980 - CON.

(INCLUDES AMERICAN INDIANS, ESKIMOS, AND ALEUTS IN HOUSEHOLDS WITH ONE OR MORE AMERICAN INDIAN, ESKIMO, OR ALEUT PERSONS. DATA ARE ESTIMATES BASED ON A SAMPLE; SEE INTRODUCTION. FOR MEANING OF SYMBOLS, SEE INTRODUCTION. FOR DEFINITION OF TERMS, SEE APPENDIXES A AND B)

IDENTIFIED RESERVATIONS	FAMILIES WITH ONE OR MORE AMERICAN INDIAN, ESKIMO, OR ALEUT		FAMILIES WITH AMERICAN INDIAN, ESKIMO, OR ALEUT HOUSEHOLDER OR SPOUSE				FAMILIES WITH AMERICAN INDIAN, ESKIMO, OR ALEUT HOUSEHOLDER						PERSONS UNDER 18--PERCENT LIVING WITH TWO PARENTS
	TOTAL	PERCENT WITH OWN CHILDREN UNDER 18 YEARS	TOTAL	PERCENT WITH OWN CHILDREN UNDER 18 YEARS	PERCENT WITH OWN CHILDREN UNDER 6 YEARS	PERSONS PER FAMILY	TOTAL	MARRIED COUPLE	FEMALE HOUSEHOLDER, NO HUSBAND PRESENT	PERCENT WITH OWN CHILDREN UNDER 18 YEARS	PERCENT WITH OWN CHILDREN UNDER 6 YEARS	PERSONS PER FAMILY	
IOWA RESERVATION, KANS.-NEBR	13	49.0	11	59.0	29.5	3.39	...	...	...	...	...	...	100.0
KANSAS	11	40.0	...	...	...	...	...	...	...	...	...	...	...
BROWN COUNTY (PT.)	11	40.0	...	...	...	...	...	...	...	...	...	...	...
DONIPHAN COUNTY (PT.)	-	-	-	-	-	-	-	-	-	-	-	-	-
NEBRASKA	...	...	...	...	...	...	...	...	...	...	...	...	...
RICHARDSON COUNTY (PT.)	...	...	...	...	...	...	...	...	...	...	...	...	...
ISABELLA RESERVATION, MICH.	133	67.6	120	66.0	39.0	4.35	104	52	46	65.4	38.7	4.52	46.2
ISABELLA COUNTY (PT.)	133	67.6	120	66.0	39.0	4.35	104	52	46	65.4	38.7	4.52	46.2
ISLETA PUEBLO, N. MEX.	593	67.3	586	67.2	29.3	3.85	553	371	138	67.3	29.6	3.87	63.1
BERNALILLO COUNTY (PT.)	469	65.3	464	65.4	29.3	3.77	457	279	122	65.4	30.0	3.78	59.6
TORRANCE COUNTY (PT.)	-	-	-	-	-	-	-	-	-	-	-	-	-
VALENCIA COUNTY (PT.)	124	74.6	122	74.3	29.1	4.15	115	92	15	74.2	28.0	4.22	74.4
JACKSON RANCHERIA, CALIF.	...	...	...	...	...	...	...	...	...	...	...	...	...
AMADOR COUNTY (PT.)	...	...	...	...	...	...	...	...	...	...	...	...	...
JEMEZ PUEBLO, N. MEX.	276	65.0	276	65.0	25.8	5.36	276	176	73	65.0	25.8	5.36	49.4
SANDOVAL COUNTY (PT.)	276	65.0	276	65.0	25.8	5.36	276	176	73	65.0	25.8	5.36	49.4
JICARILLA APACHE RESERVATION, N. MEX.	354	78.4	351	78.5	43.4	4.76	336	220	93	78.0	42.4	4.74	64.9
RIO ARRIBA AND SANDOVAL COUNTIES (PT.)	354	78.4	351	78.5	43.4	4.76	336	220	93	78.0	42.4	4.74	64.9
KAIBAB RESERVATION, ARIZ.	20	61.1	20	61.1	38.8	4.30	20	15	3	61.1	38.8	4.30	67.7
COCONINO COUNTY (PT.)	-	-	-	-	-	-	-	-	-	-	-	-	-
MOHAVE COUNTY (PT.)	20	61.1	20	61.1	38.8	4.30	20	15	3	61.1	38.8	4.30	67.7
KALISPEL RESERVATION, WASH.	18	61.1	17	58.8	35.3	5.47	14	8	6	57.1	35.7	5.50	59.6
PEND OREILLE COUNTY (PT.)	18	61.1	17	58.8	35.3	5.47	14	8	6	57.1	35.7	5.50	59.6
KICKAPOO RESERVATION, KANS	95	67.4	93	66.7	28.3	4.02	83	55	24	65.4	28.5	4.13	66.9
BROWN COUNTY (PT.)	95	67.4	93	66.7	28.3	4.02	83	55	24	65.4	28.5	4.13	66.9
KOOTENAI RESERVATION, IDAHO.	-	-	-	-	-	-	-	-	-	-	-	-	-
BOUNDARY COUNTY (PT.)	-	-	-	-	-	-	-	-	-	-	-	-	-
LAC COURTE OREILLES RESERVATION, WIS.	279	73.0	275	72.7	31.5	4.16	258	129	99	74.1	31.5	4.26	45.0
SAWYER COUNTY (PT.)	279	73.0	275	72.7	31.5	4.16	258	129	99	74.1	31.5	4.26	45.0
LAC DU FLAMBEAU RESERVATION, WIS.	237	67.4	228	66.1	27.1	4.58	217	110	79	64.4	25.4	4.53	53.9
IRON COUNTY (PT.)	-	-	-	-	-	-	-	-	-	-	-	-	-
ONEIDA COUNTY (PT.)	-	-	-	-	-	-	-	-	-	-	-	-	-
VILAS COUNTY (PT.)	237	67.4	228	66.1	27.1	4.58	217	110	79	64.4	25.4	4.53	53.9
LAGUNA PUEBLO, N. MEX.	833	66.2	828	66.4	35.3	4.21	810	584	182	65.6	34.6	4.21	66.6
BERNALILLO AND VALENCIA COUNTIES (PT.)	833	66.2	828	66.4	35.3	4.21	810	584	182	65.6	34.6	4.21	66.6
SANDOVAL COUNTY (PT.)	-	-	-	-	-	-	-	-	-	-	-	-	-
LA JOLLA RESERVATION, CALIF.	33	80.2	32	79.4	46.0	4.10	30	21	8	78.6	47.8	4.14	69.8
SAN DIEGO COUNTY (PT.)	33	80.2	32	79.4	46.0	4.10	30	21	8	78.6	47.8	4.14	69.8
L'ANSE RESERVATION, MICH.	160	69.3	157	68.6	35.1	4.13	116	80	30	69.7	33.0	4.05	70.7
BARAGA COUNTY (PT.)	160	69.3	157	68.6	35.1	4.13	116	80	30	69.7	33.0	4.05	70.7
LA POSTA RESERVATION, CALIF.	...	...	...	...	...	...	...	...	...	...	...	...	...
SAN DIEGO COUNTY (PT.)	...	...	...	...	...	...	...	...	...	...	...	...	...
LAS VEGAS COLONY, NEV.	21	88.7	21	88.7	45.7	4.97	18	8	9	87.0	37.7	4.70	32.0
CLARK COUNTY (PT.)	21	88.7	21	88.7	45.7	4.97	18	8	9	87.0	37.7	4.70	32.0
LAYTONVILLE RANCHERIA, CALIF.	21	66.7	20	65.0	40.0	5.05	20	13	6	65.0	40.0	5.05	76.7
MENDOCINO COUNTY (PT.)	21	66.7	20	65.0	40.0	5.05	20	13	6	65.0	40.0	5.05	76.7
LEECH LAKE RESERVATION, MINN.	639	69.4	621	69.5	32.3	4.44	559	323	187	69.8	32.7	4.50	48.3
BELTRAMI COUNTY (PT.)	82	64.7	80	66.0	27.8	4.20	76	50	18	69.4	29.2	4.24	50.2
CASS AND HUBBARD COUNTIES (PT.)	405	68.6	393	68.4	31.6	4.32	350	184	136	68.9	33.3	4.38	44.3
ITASCA COUNTY (PT.)	153	73.9	148	74.1	36.7	4.88	133	89	33	72.5	33.5	4.96	56.6
LIKELY RANCHERIA, CALIF.	-	-	-	-	-	-	-	-	-	-	-	-	-
MODOC COUNTY (PT.)	-	-	-	-	-	-	-	-	-	-	-	-	-
LONE PINE RANCHERIA, CALIF.	47	58.0	45	55.7	20.9	3.93	40	23	15	53.3	20.5	3.88	47.0
INYO COUNTY (PT.)	47	58.0	45	55.7	20.9	3.93	40	23	15	53.3	20.5	3.88	47.0
LOOKOUT RANCHERIA, CALIF.	...	...	...	...	...	...	...	...	...	...	...	...	...
MODOC COUNTY (PT.)	...	...	...	...	...	...	...	...	...	...	...	...	...
LOS COYOTES RESERVATION, CALIF.	16	46.2	16	46.2	30.8	3.11	16	11	4	46.2	30.8	3.11	68.7
SAN DIEGO COUNTY (PT.)	16	46.2	16	46.2	30.8	3.11	16	11	4	46.2	30.8	3.11	68.7
LOVELOCK COLONY, NEV.	25	60.0	25	60.0	23.9	4.57	23	15	6	65.7	26.2	4.71	61.1
PERSHING COUNTY (PT.)	25	60.0	25	60.0	23.9	4.57	23	15	6	65.7	26.2	4.71	61.1
LOWER BRULE RESERVATION, S. DAK.	166	70.9	161	71.0	43.4	4.92	150	87	54	71.0	44.6	4.72	50.8
LYMAN COUNTY (PT.)	161	73.0	157	73.2	44.8	5.01	145	82	54	73.4	46.0	4.81	50.8
STANLEY COUNTY (PT.)	...	...	...	...	...	...	...	...	...	...	...	...	...
LOWER ELWHA RESERVATION, WASH.	10	50.0	10	50.0	10.0	4.70	10	6	2	50.0	10.0	4.70	50.0
CLALLAM COUNTY (PT.)	10	50.0	10	50.0	10.0	4.70	10	6	2	50.0	10.0	4.70	50.0
LOWER SIOUX COMMUNITY, MINN.	20	30.9	20	30.9	30.9	3.54	20	11	6	30.9	30.9	3.54	33.3
REDWOOD COUNTY (PT.)	20	30.9	20	30.9	30.9	3.54	20	11	6	30.9	30.9	3.54	33.3
LUMMI RESERVATION, WASH.	278	70.5	275	70.2	32.7	4.62	265	178	58	69.1	31.0	4.64	65.2
WHATCOM COUNTY (PT.)	278	70.5	275	70.2	32.7	4.62	265	178	58	69.1	31.0	4.64	65.2
MAKAH RESERVATION, WASH.	219	65.5	214	64.7	35.9	3.81	178	98	50	63.4	34.7	3.74	57.1
CLALLAM COUNTY (PT.)	219	65.5	214	64.7	35.9	3.81	178	98	50	63.4	34.7	3.74	57.1
MANCHESTER RANCHERIA, CALIF.	16	45.9	16	45.9	7.0	4.78	14	8	4	53.4	8.1	5.15	55.8
MENDOCINO COUNTY (PT.)	16	45.9	16	45.9	7.0	4.78	14	8	4	53.4	8.1	5.15	55.8
MANZANITA RESERVATION, CALIF.	...	...	...	...	...	...	...	...	...	...	...	...	...
SAN DIEGO COUNTY (PT.)	...	...	...	...	...	...	...	...	...	...	...	...	...
MARICOPA RESERVATION, ARIZ.	63	67.4	63	67.4	25.1	5.78	63	42	14	67.4	25.1	5.78	54.0
PINAL COUNTY (PT.)	63	67.4	63	67.4	25.1	5.78	63	42	14	67.4	25.1	5.78	54.0
MATTAPONI RESERVATION, VA.	21	38.1	21	38.1	14.3	3.19	16	14	2	43.8	12.5	3.50	63.2
KING WILLIAM COUNTY (PT.)	21	38.1	21	38.1	14.3	3.19	16	14	2	43.8	12.5	3.50	63.2
MENOMINEE RESERVATION, WIS.	480	68.4	477	68.6	32.0	4.94	451	269	130	69.9	32.6	4.94	54.5
MENOMINEE COUNTY (PT.)	480	68.4	477	68.6	32.0	4.94	451	269	130	69.9	32.6	4.94	54.5
MESA GRANDE RESERVATION, CALIF.	-	-	-	-	-	-	-	-	-	-	-	-	-
SAN DIEGO COUNTY (PT.)	-	-	-	-	-	-	-	-	-	-	-	-	-

TABLE 6. SUMMARY OF FAMILY CHARACTERISTICS OF AMERICAN INDIANS, ESKIMOS, AND ALEUTS FOR IDENTIFIED RESERVATIONS: 1980 - CON.

(INCLUDES AMERICAN INDIANS, ESKIMOS, AND ALEUTS IN HOUSEHOLDS WITH ONE OR MORE AMERICAN INDIAN, ESKIMO, OR ALEUT PERSONS. DATA ARE ESTIMATES BASED ON A SAMPLE; SEE INTRODUCTION. FOR MEANING OF SYMBOLS, SEE INTRODUCTION. FOR DEFINITION OF TERMS, SEE APPENDIXES A AND B)

IDENTIFIED RESERVATIONS	FAMILIES WITH ONE OR MORE AMERICAN INDIAN, ESKIMO, OR ALEUT		FAMILIES WITH AMERICAN INDIAN, ESKIMO, OR ALEUT HOUSEHOLDER OR SPOUSE				FAMILIES WITH AMERICAN INDIAN, ESKIMO, OR ALEUT HOUSEHOLDER						PERSONS UNDER 18-- PERCENT LIVING WITH TWO PARENTS
	TOTAL	PERCENT WITH OWN CHILDREN UNDER 18 YEARS	TOTAL	PERCENT WITH OWN CHILDREN UNDER 18 YEARS	PERCENT WITH OWN CHILDREN UNDER 6 YEARS	PERSONS PER FAMILY	TOTAL	MARRIED COUPLE	FEMALE HOUSEHOLDER, NO HUSBAND PRESENT	PERCENT WITH OWN CHILDREN UNDER 18 YEARS	PERCENT WITH OWN CHILDREN UNDER 6 YEARS	PERSONS PER FAMILY	
MESCALERO APACHE RESERVATION, N. MEX..	395	78.2	391	78.0	45.0	4.89	366	242	103	77.6	45.4	4.88	62.3
OTERO COUNTY (PT.)	395	78.2	391	78.0	45.0	4.89	366	242	103	77.6	45.4	4.88	62.3
MICCOSUKEE RESERVATION, FLA.	57	73.7	57	73.7	35.1	4.53	57	43	14	73.7	35.1	4.53	64.8
BROWARD COUNTY (PT.)	-	-	-	-	-	-	-	-	-	-	-	-	-
DADE COUNTY (PT.)	57	73.7	57	73.7	35.1	4.53	57	43	14	73.7	35.1	4.53	64.8
MIDDLETOWN RANCHERIA, CALIF.	...	...	...	...	...	...	...	...	...	...	...	...	23.5
LAKE COUNTY (PT.)	...	...	...	...	...	...	...	...	...	...	...	...	23.5
MILLE LACS RESERVATION, MINN..	-	-	-	-	-	-	-	-	-	-	-	-	-
AITKIN COUNTY (PT.)	-	-	-	-	-	-	-	-	-	-	-	-	-
KANABEC COUNTY (PT.)	-	-	-	-	-	-	-	-	-	-	-	-	-
MILLE LACS COUNTY (PT.)	-	-	-	-	-	-	-	-	-	-	-	-	-
PINE COUNTY (PT.)	-	-	-	-	-	-	-	-	-	-	-	-	-
MISSISSIPPI CHOCTAW RESERVATION	530	65.9	530	65.9	32.6	5.13	527	339	151	65.9	32.4	5.13	49.5
ATTALA COUNTY (PT.)	-	-	-	-	-	-	-	-	-	-	-	-	-
JONES COUNTY (PT.)	26	69.2	26	69.2	46.2	4.65	26	19	6	69.2	46.2	4.65	52.0
KEMPER COUNTY (PT.)	...	...	...	...	...	...	...	...	...	...	...	...	...
LEAKE COUNTY (PT.)	97	59.9	97	59.9	22.1	5.41	96	58	24	60.5	22.3	5.44	47.8
NESHOBA COUNTY (PT.)	340	67.1	340	67.1	34.1	5.08	340	229	93	67.1	34.1	5.08	50.0
NEWTON COUNTY (PT.)	66	68.1	66	68.1	35.3	5.14	64	32	28	67.3	33.7	5.17	49.3
MOAPA RIVER RESERVATION, NEV..	40	72.5	40	72.5	23.8	4.58	38	17	17	71.0	22.4	4.51	54.8
CLARK COUNTY (PT.)	40	72.5	40	72.5	23.8	4.58	38	17	17	71.0	22.4	4.51	54.8
MONTGOMERY CREEK RANCHERIA, CALIF.	...	...	...	...	...	...	...	...	...	...	...	...	...
SHASTA COUNTY (PT.)	...	...	...	...	...	...	...	...	...	...	...	...	...
MORONGO RESERVATION, CALIF..	79	67.7	79	67.7	31.3	4.21	71	45	17	66.4	30.4	4.31	55.3
RIVERSIDE COUNTY (PT.)	79	67.7	79	67.7	31.3	4.21	71	45	17	66.4	30.4	4.31	55.3
MUCKLESHOOT RESERVATION, WASH.	66	75.6	64	77.8	39.1	6.16	60	41	10	76.6	41.2	6.31	66.7
KING COUNTY (PT.)	66	75.6	64	77.8	39.1	6.16	60	41	10	76.6	41.2	6.31	66.7
PIERCE COUNTY (PT.)	-	-	-	-	-	-	-	-	-	-	-	-	-
NAMBE PUEBLO, N. MEX..	66	53.4	63	53.1	23.1	3.38	52	30	9	56.7	28.3	3.72	60.1
SANTA FE COUNTY (PT.)	66	53.4	63	53.1	23.1	3.38	52	30	9	56.7	28.3	3.72	60.1
NAVAJO RESERVATION, ARIZ.-N. MEX.-													
UTAH	19 970	73.9	19 933	73.9	40.5	5.14	19 741	13 970	4 806	73.8	40.4	5.15	65.1
ARIZONA	13 524	74.2	13 497	74.2	40.8	5.17	13 354	9 376	3 339	74.0	40.7	5.18	65.1
APACHE COUNTY (PT.)	7 295	72.5	7 281	72.5	38.7	5.11	7 199	4 917	1 877	72.4	38.7	5.12	63.2
COCONINO COUNTY (PT.)	2 870	77.2	2 862	77.2	44.7	5.22	2 825	2 002	712	77.0	44.6	5.23	65.3
NAVAJO COUNTY (PT.)	3 358	75.2	3 354	75.3	42.1	5.26	3 330	2 457	751	75.1	41.9	5.27	68.8
NEW MEXICO	5 621	73.0	5 611	72.9	39.6	5.01	5 565	3 954	1 308	72.8	39.5	5.02	63.8
MCKINLEY COUNTY (PT.)	1 910	72.6	1 905	72.5	41.2	4.94	1 893	1 318	472	72.5	41.0	4.95	63.8
SAN JUAN COUNTY (PT.)	3 711	73.2	3 707	73.1	38.7	5.05	3 672	2 637	836	73.0	38.7	5.06	63.7
UTAH	825	77.3	825	77.3	41.5	5.44	822	639	160	77.3	41.4	5.44	72.0
SAN JUAN COUNTY (PT.)	825	77.3	825	77.3	41.5	5.44	822	639	160	77.3	41.4	5.44	72.0
NEZ PERCE RESERVATION, IDAHO	379	62.6	370	62.5	30.4	4.18	322	212	91	62.2	29.4	4.19	59.9
CLEARWATER COUNTY (PT.)	40	60.0	36	58.3	33.3	3.58	26	16	8	61.5	38.5	3.69	39.2
IDAHO COUNTY (PT.)	43	56.2	42	55.3	34.6	3.79	36	27	6	53.5	29.2	3.91	64.3
LEWIS COUNTY (PT.)	59	62.7	57	63.2	29.8	3.86	50	35	14	62.0	28.0	3.82	60.0
NEZ PERCE COUNTY (PT.)	237	64.1	235	64.3	29.4	4.43	210	134	63	63.8	28.6	4.38	61.7
NISQUALLY RESERVATION, WASH.	11	50.0	11	50.0	20.0	3.93	10	5	3	55.6	22.2	4.14	35.7
PIERCE COUNTY (PT.)	-	-	-	-	-	-	-	-	-	-	-	-	-
THURSTON COUNTY (PT.)	11	50.0	11	50.0	20.0	3.93	10	5	3	55.6	22.2	4.14	35.7
NOOKSACK RESERVATION, WASH..	-	-	-	-	-	-	-	-	-	-	-	-	-
WHATCOM COUNTY (PT.)	-	-	-	-	-	-	-	-	-	-	-	-	-
NORTHERN CHEYENNE RESERVATION, MONT.	650	76.5	645	76.7	41.6	4.72	613	407	172	76.8	41.8	4.76	59.5
BIG HORN COUNTY (PT.)	185	74.5	183	74.3	38.6	4.60	170	121	42	75.2	39.9	4.68	62.4
ROSEBUD COUNTY (PT.)	465	77.3	462	77.6	42.8	4.76	443	286	130	77.4	42.6	4.78	58.3
OIL SPRINGS RESERVATION, N.Y..	-	-	-	-	-	-	-	-	-	-	-	-	-
ALLEGANY COUNTY (PT.)	-	-	-	-	-	-	-	-	-	-	-	-	-
CATTARAUGUS COUNTY (PT.)	-	-	-	-	-	-	-	-	-	-	-	-	-
OMAHA RESERVATION, IOWA-NEBR	252	60.0	246	60.0	28.9	4.86	239	122	97	60.8	29.3	4.89	40.1
IOWA	-	-	-	-	-	-	-	-	-	-	-	-	-
MONONA COUNTY (PT.)	-	-	-	-	-	-	-	-	-	-	-	-	-
NEBRASKA	252	60.0	246	60.0	28.9	4.86	239	122	97	60.8	29.3	4.89	40.1
BURT COUNTY (PT.)	...	...	...	...	...	...	...	...	...	...	...	...	...
CUMING COUNTY (PT.)	-	-	-	-	-	-	-	-	-	-	-	-	-
THURSTON COUNTY (PT.)	251	60.2	245	60.3	29.1	4.85	238	121	97	61.0	29.4	4.88	40.4
ONEIDA RESERVATION, WIS.	457	62.9	449	62.2	27.0	4.00	387	271	88	61.3	27.5	3.97	70.2
BROWN COUNTY (PT.)	186	54.6	180	53.1	17.0	3.92	159	116	30	50.0	19.3	4.00	75.5
OUTAGAMIE COUNTY (PT.)	271	68.6	268	68.2	33.8	4.05	229	155	58	69.2	33.2	3.94	67.2
ONONDAGA RESERVATION, N.Y.	-	-	-	-	-	-	-	-	-	-	-	-	-
ONONDAGA COUNTY (PT.)	-	-	-	-	-	-	-	-	-	-	-	-	-
ONTONAGON RESERVATION, MICH.	-	-	-	-	-	-	-	-	-	-	-	-	-
ONTONAGON COUNTY (PT.)	-	-	-	-	-	-	-	-	-	-	-	-	-
OSAGE RESERVATION, OKLA.	1 783	53.3	1 685	52.5	26.1	3.35	1 165	915	200	51.9	26.8	3.41	72.1
OSAGE COUNTY	1 783	53.3	1 685	52.5	26.1	3.35	1 165	915	200	51.9	26.8	3.41	72.1
OZETTE RESERVATION, WASH..	...	...	...	...	...	...	...	...	...	...	...	...	...
CLALLAM COUNTY (PT.)	...	...	...	...	...	...	...	...	...	...	...	...	...
PALA RESERVATION, CALIF.	121	60.8	120	60.5	32.5	3.89	111	61	34	62.2	34.2	3.94	53.4
SAN DIEGO COUNTY (PT.)	121	60.8	120	60.5	32.5	3.89	111	61	34	62.2	34.2	3.94	53.4
PAMUNKEY RESERVATION, VA..	14	28.6	14	28.6	7.1	2.79	14	10	2	28.6	7.1	2.79	72.7
KING WILLIAM COUNTY (PT.)	14	28.6	14	28.6	7.1	2.79	14	10	2	28.6	7.1	2.79	72.7
PAPAGO RESERVATION, ARIZ..	1 291	58.1	1 286	58.2	29.1	5.07	1 283	693	417	58.1	29.2	5.08	48.4
MARICOPA COUNTY (PT.)	23	53.9	23	53.9	16.6	5.28	23	16	6	53.9	16.6	5.28	53.3
PIMA COUNTY (PT.)	1 144	58.4	1 139	58.5	29.2	5.09	1 136	598	385	58.4	29.2	5.09	48.0
PINAL COUNTY (PT.)	124	56.3	124	56.3	31.2	4.90	124	79	26	56.3	31.2	4.90	51.8
PASCUA YAQUI RESERVATION, ARIZ..	92	77.5	91	77.2	40.6	6.11	87	64	19	77.6	39.8	6.10	51.4
PIMA COUNTY (PT.)	92	77.5	91	77.2	40.8	6.11	87	64	19	77.6	39.8	6.10	51.4

TABLE 6. SUMMARY OF FAMILY CHARACTERISTICS OF AMERICAN INDIANS, ESKIMOS, AND ALEUTS FOR IDENTIFIED RESERVATIONS: 1980 - CON.

(INCLUDES AMERICAN INDIANS, ESKIMOS, AND ALEUTS IN HOUSEHOLDS WITH ONE OR MORE AMERICAN INDIAN, ESKIMO, OR ALEUT PERSONS. DATA ARE ESTIMATES BASED ON A SAMPLE; SEE INTRODUCTION. FOR MEANING OF SYMBOLS, SEE INTRODUCTION. FOR DEFINITION OF TERMS, SEE APPENDIXES A AND B)

IDENTIFIED RESERVATIONS	FAMILIES WITH ONE OR MORE AMERICAN INDIAN, ESKIMO, OR ALEUT		FAMILIES WITH AMERICAN INDIAN, ESKIMO, OR ALEUT HOUSEHOLDER OR SPOUSE				FAMILIES WITH AMERICAN INDIAN, ESKIMO, OR ALEUT HOUSEHOLDER						PERSONS UNDER 18-- PERCENT LIVING WITH TWO PARENTS
	TOTAL	PERCENT WITH OWN CHILDREN UNDER 18 YEARS	TOTAL	PERCENT WITH OWN CHILDREN UNDER 18 YEARS	PERCENT WITH OWN CHILDREN UNDER 6 YEARS	PERSONS PER FAMILY	TOTAL	MARRIED COUPLE	FEMALE HOUSEHOLDER, NO HUSBAND PRESENT	PERCENT WITH OWN CHILDREN UNDER 18 YEARS	PERCENT WITH OWN CHILDREN UNDER 6 YEARS	PERSONS PER FAMILY	
PAUMA RESERVATION, CALIF.	19	42.9	19	42.9	19.7	4.32	16	12	3	31.1	23.8	4.39	64.2
SAN DIEGO COUNTY (PT.)	19	42.9	19	42.9	19.7	4.32	16	12	3	31.1	23.8	4.39	64.2
PAYSON COMMUNITY OF YAVAPAI-APACHE, ARIZ.	-	-	-	-	-	-	-	-	-	-	-	-	-
GILA COUNTY (PT.)	-	-	-	-	-	-	-	-	-	-	-	-	-
PECHANGA RESERVATION, CALIF.	30	56.7	30	56.7	30.0	4.03	25	14	9	60.0	32.0	4.12	50.0
RIVERSIDE COUNTY (PT.)	30	56.7	30	56.7	30.0	4.03	25	14	9	60.0	32.0	4.12	50.0
PENOBSCOT RESERVATION, MAINE	115	60.5	112	60.4	31.5	3.68	103	63	31	60.8	29.4	3.64	57.0
PENOBSCOT COUNTY (PT.)	115	60.5	112	60.4	31.5	3.68	103	63	31	60.8	29.4	3.64	57.0
PICURIS PUEBLO, N. MEX.	36	79.7	36	79.7	33.9	3.87	27	18	7	75.3	19.7	3.90	65.0
TAOS COUNTY (PT.)	36	79.7	36	79.7	33.9	3.87	27	18	7	75.3	19.7	3.90	65.0
PINE CREEK RESERVATION, MICH.	1	100.0	1	100.0	-	9.00	...	...	...	...	...	...	...
CALHOUN COUNTY (PT.)	1	100.0	1	100.0	-	9.00	...	...	...	...	...	...	...
PINE RIDGE RESERVATION, S. DAK.	2 118	71.6	2 111	71.5	37.3	5.57	2 050	1 198	680	71.5	37.5	5.63	46.0
JACKSON COUNTY (PT.)	233	72.8	233	72.8	43.2	5.95	210	137	57	71.2	45.6	6.17	44.4
SHANNON COUNTY (PT.)	1 885	71.5	1 877	71.3	36.5	5.52	1 840	1 061	624	71.5	36.6	5.56	43.5
PLEASANT POINT RESERVATION, MAINE	115	72.7	114	72.4	38.7	4.43	108	66	42	70.9	37.5	4.40	55.2
WASHINGTON COUNTY (PT.)	115	72.7	114	72.4	38.7	4.43	108	66	42	70.9	37.5	4.40	55.2
POJOAQUE PUEBLO, N. MEX.	27	73.4	27	75.4	35.2	3.65	22	12	10	84.3	35.3	3.77	37.7
SANTA FE COUNTY (PT.)	27	73.4	27	75.4	35.2	3.65	22	12	10	84.3	35.3	3.77	37.7
POOSPATUCK RESERVATION, N.Y.	24	60.8	23	58.8	34.3	4.75	12	9	2	62.2	35.5	4.69	72.6
SUFFOLK COUNTY (PT.)	24	60.8	23	58.8	34.3	4.75	12	9	2	62.2	35.5	4.69	72.6
PORT GAMBLE RESERVATION, WASH.	64	70.7	64	70.7	41.7	4.23	61	32	21	69.4	41.7	4.19	50.1
KITSAP COUNTY (PT.)	64	70.7	64	70.7	41.7	4.23	61	32	21	69.4	41.7	4.19	50.1
PORT MADISON RESERVATION, WASH.	54	56.8	46	53.9	29.6	3.16	38	26	9	56.7	30.9	3.24	60.2
KITSAP COUNTY (PT.)	54	56.8	46	53.9	29.6	3.16	38	26	9	56.7	30.9	3.24	60.2
POTAWATOMI RESERVATION, WIS.	40	66.9	40	66.9	41.5	5.38	39	17	15	66.1	42.6	5.42	53.5
FOREST COUNTY (PT.)	40	66.9	40	66.9	41.5	5.38	39	17	15	66.1	42.6	5.42	53.5
OCONTO COUNTY (PT.)	-	-	-	-	-	-	-	-	-	-	-	-	-
POTTAWATOMI RESERVATION, KANS.	80	48.5	80	48.5	13.9	4.37	66	46	15	46.4	16.9	4.32	65.6
JACKSON COUNTY (PT.)	80	48.5	80	48.5	13.9	4.37	66	46	15	46.4	16.9	4.32	65.6
PRAIRIE ISLAND COMMUNITY, MINN.	17	52.9	17	52.9	23.5	5.12	16	8	8	56.3	25.0	4.94	43.8
GOODHUE COUNTY (PT.)	17	52.9	17	52.9	23.5	5.12	16	8	8	56.3	25.0	4.94	43.8
PUYALLUP RESERVATION, WASH.	274	72.5	247	71.3	35.8	3.96	200	110	78	73.3	37.9	3.96	41.3
PIERCE COUNTY (PT.)	274	72.5	247	71.3	35.8	3.96	200	110	78	73.3	37.9	3.96	41.3
PYRAMID LAKE RESERVATION, NEV.	171	62.9	171	62.9	26.4	4.16	169	102	45	62.4	26.8	4.17	53.9
LYON COUNTY (PT.)	-	-	-	-	-	-	-	-	-	-	-	-	-
STOREY COUNTY (PT.)	-	-	-	-	-	-	-	-	-	-	-	-	-
WASHOE COUNTY (PT.)	171	62.9	171	62.9	26.4	4.16	169	102	45	62.4	26.8	4.17	53.9
QUILEUTE RESERVATION, WASH.	55	76.8	55	76.8	47.8	4.92	48	28	12	75.3	44.8	4.74	71.0
CLALLAM COUNTY (PT.)	55	76.8	55	76.8	47.8	4.92	48	28	12	75.3	44.8	4.74	71.0
QUINAULT RESERVATION, WASH.	217	75.3	215	73.8	35.6	4.41	201	117	48	72.5	35.0	4.40	55.3
GRAYS HARBOR COUNTY (PT.)	184	71.6	182	72.1	35.5	4.30	170	95	42	70.8	32.9	4.29	53.7
JEFFERSON COUNTY (PT.)	33	83.1	33	83.1	46.7	5.02	31	22	6	82.0	46.5	5.02	61.7
RAMAH COMMUNITY, N. MEX.	231	66.0	231	66.0	31.7	4.63	231	129	84	66.0	31.7	4.63	62.7
MCKINLEY COUNTY (PT.)	19	51.0	19	51.0	22.8	4.55	19	7	8	51.0	22.8	4.55	34.7
VALENCIA COUNTY (PT.)	212	67.4	212	67.4	32.5	4.64	212	122	75	67.4	32.5	4.64	65.0
RAMONA RESERVATION, CALIF.	-	-	-	-	-	-	-	-	-	-	-	-	-
RIVERSIDE COUNTY (PT.)	-	-	-	-	-	-	-	-	-	-	-	-	-
RED CLIFF RESERVATION, WIS.	133	70.1	128	69.0	43.5	4.58	116	88	25	68.0	41.8	4.60	69.8
BAYFIELD COUNTY (PT.)	133	70.1	128	69.0	43.5	4.58	116	88	25	68.0	41.8	4.60	69.8
RED LAKE RESERVATION, MINN.	589	67.9	586	68.0	33.2	4.69	578	317	205	68.1	33.6	4.70	45.1
BELTRAMI COUNTY (PT.)	577	68.2	574	68.3	33.2	4.68	568	313	201	68.5	33.6	4.70	45.6
CLEARWATER COUNTY (PT.)	11	52.3	11	52.3	30.9	5.18	10	4	4	47.3	34.2	4.84	20.5
KOOCHICHING COUNTY (PT.)	-	-	-	-	-	-	-	-	-	-	-	-	-
LAKE OF THE WOODS COUNTY (PT.)	-	-	-	-	-	-	-	-	-	-	-	-	-
MARSHALL COUNTY (PT.)	-	-	-	-	-	-	-	-	-	-	-	-	-
PENNINGTON COUNTY (PT.)	-	-	-	-	-	-	-	-	-	-	-	-	-
POLK COUNTY (PT.)	-	-	-	-	-	-	-	-	-	-	-	-	-
RED LAKE COUNTY (PT.)	-	-	-	-	-	-	-	-	-	-	-	-	-
ROSEAU COUNTY (PT.)	-	-	-	-	-	-	-	-	-	-	-	-	-
RENO-SPARKS COLONY, NEV.	105	67.2	104	66.9	22.0	4.17	101	61	29	65.8	21.0	4.11	54.8
WASHOE COUNTY (PT.)	105	67.2	104	66.9	22.0	4.17	101	61	29	65.8	21.0	4.11	54.8
RESIGHINI RANCHERIA, CALIF.	...	...	...	...	...	...	...	...	...	...	...	...	...
DEL NORTE COUNTY (PT.)	...	...	...	...	...	...	...	...	...	...	...	...	...
RINCON RESERVATION, CALIF.	75	57.4	75	57.4	25.9	4.27	67	43	15	56.3	25.0	4.31	49.4
SAN DIEGO COUNTY (PT.)	75	57.4	75	57.4	25.9	4.27	67	43	15	56.3	25.0	4.31	49.4
ROARING CREEK RANCHERIA, CALIF.	...	...	...	...	...	...	...	...	...	...	...	...	...
SHASTA COUNTY (PT.)	...	...	...	...	...	...	...	...	...	...	...	...	...
ROCKY BOY'S RESERVATION, MONT.	299	76.1	299	76.1	35.8	5.23	296	204	76	76.2	36.2	5.24	57.4
CHOUTEAU COUNTY (PT.)	28	71.4	28	71.4	25.0	4.57	27	20	4	70.4	25.9	4.56	65.5
HILL COUNTY (PT.)	271	76.6	271	76.6	36.9	5.29	269	184	72	76.8	37.2	5.31	56.7
ROSEBUD RESERVATION, S. DAK.	1 176	72.4	1 168	72.4	42.5	4.79	1 119	620	401	72.2	42.4	4.86	45.6
TODD COUNTY (PT.)	1 176	72.4	1 168	72.4	42.5	4.79	1 119	620	401	72.2	42.4	4.86	45.6
ROUND VALLEY RESERVATION, CALIF.	130	64.5	130	64.5	35.2	4.07	124	74	40	66.6	37.0	4.12	56.5
MENDOCINO COUNTY (PT.)	130	64.5	130	64.5	35.2	4.07	124	74	40	66.6	37.0	4.12	56.5
RUMSEY RANCHERIA, CALIF.	...	...	...	...	...	...	...	...	...	...	...	...	...
YOLO COUNTY (PT.)	...	...	...	...	...	...	...	...	...	...	...	...	...
SAC AND FOX RESERVATION, IOWA	89	57.4	89	57.4	31.1	5.47	89	63	16	57.4	31.1	5.47	60.4
TAMA COUNTY (PT.)	89	57.4	89	57.4	31.1	5.47	89	63	16	57.4	31.1	5.47	60.4
SAC AND FOX RESERVATION, KANS.-NEBR.	...	...	...	...	...	...	...	...	...	...	...	...	...
KANSAS	-	-	-	-	-	-	-	-	-	-	-	-	-
BROWN COUNTY (PT.)	-	-	-	-	-	-	-	-	-	-	-	-	-
NEBRASKA	...	...	...	...	...	...	...	...	...	...	...	...	...
RICHARDSON COUNTY (PT.)	...	...	...	...	...	...	...	...	...	...	...	...	...

TABLE 6. SUMMARY OF FAMILY CHARACTERISTICS OF AMERICAN INDIANS, ESKIMOS, AND ALEUTS FOR IDENTIFIED RESERVATIONS: 1980 - CON.

(INCLUDES AMERICAN INDIANS, ESKIMOS, AND ALEUTS IN HOUSEHOLDS WITH ONE OR MORE AMERICAN INDIAN, ESKIMO, OR ALEUT PERSONS. DATA ARE ESTIMATES BASED ON A SAMPLE; SEE INTRODUCTION. FOR MEANING OF SYMBOLS, SEE INTRODUCTION. FOR DEFINITION OF TERMS, SEE APPENDIXES A AND B)

IDENTIFIED RESERVATIONS	FAMILIES WITH ONE OR MORE AMERICAN INDIAN, ESKIMO, OR ALEUT		FAMILIES WITH AMERICAN INDIAN, ESKIMO, OR ALEUT HOUSEHOLDER OR SPOUSE				FAMILIES WITH AMERICAN INDIAN, ESKIMO, OR ALEUT HOUSEHOLDER						PERSONS UNDER 18--PERCENT LIVING WITH TWO PARENTS
	TOTAL	PERCENT WITH OWN CHILDREN UNDER 18 YEARS	TOTAL	PERCENT WITH OWN CHILDREN UNDER 18 YEARS	PERCENT WITH OWN CHILDREN UNDER 6 YEARS	PERSONS PER FAMILY	TOTAL	MARRIED COUPLE	FEMALE HOUSEHOLDER, NO HUSBAND PRESENT	PERCENT WITH OWN CHILDREN UNDER 18 YEARS	PERCENT WITH OWN CHILDREN UNDER 6 YEARS	PERSONS PER FAMILY	
ST. CROIX RESERVATION, WIS..	84	49.5	82	48.1	19.5	4.70	82	50	24	48.1	19.5	4.70	39.0
BARRON COUNTY (PT.).	16	67.8	16	67.8	13.6	5.02	16	12	4	67.8	13.6	5.02	22.8
BURNETT COUNTY (PT.)	47	48.1	45	45.4	21.8	5.14	45	28	14	45.4	21.8	5.14	40.5
POLK COUNTY (PT.).	21	38.6	21	38.6	19.2	3.54	21	11	5	38.6	19.2	3.54	53.4
ST. REGIS MOHAWK RESERVATION, N.Y.	413	59.6	412	59.5	25.6	4.04	412	301	81	59.5	25.6	4.04	65.9
FRANKLIN COUNTY (PT.).	413	59.6	412	59.5	25.6	4.04	412	301	81	59.5	25.6	4.04	65.9
SALT RIVER RESERVATION, ARIZ..	510	71.0	510	71.0	33.1	5.02	492	259	174	70.5	32.2	5.10	44.1
MARICOPA COUNTY (PT.).	510	71.0	510	71.0	33.1	5.02	492	259	174	70.5	32.2	5.10	44.1
SAN CARLOS RESERVATION, ARIZ..	1 070	71.7	1 067	71.6	33.2	5.30	1 054	668	297	71.3	32.5	5.33	54.2
GILA COUNTY (PT.).	666	69.3	663	69.2	30.1	5.01	653	404	179	68.7	28.9	5.04	51.6
GRAHAM COUNTY (PT.).	404	75.5	404	75.5	38.4	5.79	402	265	118	75.7	38.4	5.78	57.2
PINAL COUNTY (PT.)	-	-	-	-	-	-	-	-	-	-	-	-	-
SANDIA PUEBLO, N. MEX.	59	64.1	57	64.8	25.6	3.95	51	35	11	61.1	25.6	4.04	70.2
BERNALILLO COUNTY (PT.).	-	-	-	-	-	-	-	-	-	-	-	-	-
SANDOVAL COUNTY (PT.).	59	64.1	57	64.8	25.6	3.95	51	35	11	61.1	25.6	4.04	70.2
SANDY LAKE RESERVATION, MINN..	-	-	-	-	-	-	-	-	-	-	-	-	-
AITKIN COUNTY (PT.).	-	-	-	-	-	-	-	-	-	-	-	-	-
SAN FELIPE PUEBLO, N. MEX.	275	63.3	274	63.1	26.3	6.51	273	146	87	62.9	26.0	6.53	40.5
SANDOVAL COUNTY (PT.).	275	63.3	274	63.1	26.3	6.51	273	146	87	62.9	26.0	6.53	40.5
SAN ILDEFONSO PUEBLO, N. MEX..	124	60.8	124	60.8	32.1	3.84	122	75	39	60.1	32.7	3.85	61.0
SANDOVAL COUNTY (PT.).	-	-	-	-	-	-	-	-	-	-	-	-	-
SANTA FE COUNTY (PT.).	124	60.8	124	60.8	32.1	3.84	122	75	39	60.1	32.7	3.85	61.0
SAN JUAN PUEBLO, N. MEX.	197	67.6	194	67.1	24.5	4.38	168	107	48	63.6	22.9	4.39	66.2
RIO ARRIBA COUNTY (PT.).	197	67.6	194	67.1	24.5	4.38	168	107	48	63.6	22.9	4.39	66.2
SAN MANUEL RESERVATION, CALIF.	-	-	-	-	-	-	-	-	-	-	-	-	-
SAN BERNARDINO COUNTY (PT.).	-	-	-	-	-	-	-	-	-	-	-	-	-
SAN PASQUAL RESERVATION, CALIF..	39	64.5	37	68.2	42.7	4.10	30	17	8	67.5	35.5	3.83	79.1
SAN DIEGO COUNTY (PT.)	39	64.5	37	68.2	42.7	4.10	30	17	8	67.5	35.5	3.83	79.1
SANTA ANA PUEBLO, N. MEX..	93	62.3	93	62.3	21.4	4.31	93	63	25	62.3	21.4	4.31	54.9
SANDOVAL COUNTY (PT.).	93	62.3	93	62.3	21.4	4.31	93	63	25	62.3	21.4	4.31	54.9
SANTA CLARA PUEBLO, N. MEX..	476	63.1	474	63.0	33.4	4.11	451	331	92	63.2	33.8	4.18	64.2
RIO ARRIBA COUNTY (PT.).	468	62.9	468	62.9	33.0	4.12	449	329	92	63.1	33.5	4.18	64.1
SANDOVAL COUNTY (PT.).	-	-	-	-	-	-	-	-	-	-	-	-	-
SANTA FE COUNTY (PT.).	8	75.0	...	...	...	...	...	...	...	...	...	...	...
SANTA ROSA RANCHERIA, CALIF.	23	81.5	23	81.5	60.6	5.75	19	7	8	78.2	53.5	5.84	26.2
KINGS COUNTY (PT.)	23	81.5	23	81.5	60.6	5.75	19	7	8	78.2	53.5	5.84	26.2
SANTA ROSA RESERVATION, CALIF.	...	...	...	...	...	...	...	...	...	...	...	...	...
RIVERSIDE COUNTY (PT.)	...	...	...	...	...	...	...	...	...	...	...	...	...
SANTA YNEZ RESERVATION, CALIF.	32	65.4	32	65.4	30.8	3.92	29	18	6	62.5	29.2	3.84	63.4
SANTA BARBARA COUNTY (PT.)	32	65.4	32	65.4	30.8	3.92	29	18	6	62.5	29.2	3.84	63.4
SANTA YSABEL RESERVATION, CALIF.	42	64.5	40	62.3	23.9	4.26	40	24	7	62.3	23.9	4.26	58.1
SAN DIEGO COUNTY (PT.)	42	64.5	40	62.3	23.9	4.26	40	24	7	62.3	23.9	4.26	58.1
SANTEE RESERVATION, NEBR..	88	61.8	87	62.6	37.9	4.66	83	43	32	62.0	39.7	4.66	40.2
KNOX COUNTY (PT.).	88	61.8	87	62.6	37.9	4.66	83	43	32	62.0	39.7	4.66	40.2
SANTO DOMINGO PUEBLO, N. MEX..	325	64.7	325	64.7	28.0	6.53	325	206	84	64.7	28.0	6.53	57.0
SANDOVAL COUNTY (PT.).	325	64.7	325	64.7	28.0	6.53	325	206	84	64.7	28.0	6.53	57.0
SANTA FE COUNTY (PT.).	-	-	-	-	-	-	-	-	-	-	-	-	-
SAN XAVIER RESERVATION, ARIZ..	159	56.2	159	56.2	24.9	5.23	155	69	63	56.1	24.8	5.17	40.1
PIMA COUNTY (PT.).	159	56.2	159	56.2	24.9	5.23	155	69	63	56.1	24.8	5.17	40.1
SAUK-SUIATTLE RESERVATION, WASH.	-	-	-	-	-	-	-	-	-	-	-	-	-
SNOHOMISH COUNTY (PT.)	-	-	-	-	-	-	-	-	-	-	-	-	-
SAULT STE. MARIE RESERVATION, MICH..	-	-	-	-	-	-	-	-	-	-	-	-	-
CHIPPEWA COUNTY (PT.).	-	-	-	-	-	-	-	-	-	-	-	-	-
SCHAGHTICOKE RESERVATION, CONN..	...	...	...	...	...	...	...	...	...	...	...	...	...
LITCHFIELD COUNTY (PT.).	...	...	...	...	...	...	...	...	...	...	...	...	...
SHAKOPEE COMMUNITY, MINN..	25	61.7	25	61.7	39.0	3.84	21	16	5	55.0	40.2	3.58	93.4
SCOTT COUNTY (PT.)	25	61.7	25	61.7	39.0	3.84	21	16	5	55.0	40.2	3.58	93.4
SHEEP RANCH RANCHERIA, CALIF..	...	...	...	...	...	...	...	...	...	...	...	...	...
CALAVERAS COUNTY (PT.)	...	...	...	...	...	...	...	...	...	...	...	...	...
SHERWOOD VALLEY RANCHERIA, CALIF..	...	...	...	...	...	...	...	...	...	...	...	...	...
MENDOCINO COUNTY (PT.)	...	...	...	...	...	...	...	...	...	...	...	...	...
SHINGLE SPRINGS RANCHERIA, CALIF..	...	...	...	...	...	...	...	...	...	...	...	...	...
EL DORADO COUNTY (PT.)	-	-	-	-	-	-	-	-	-	-	-	-	-
SHINNECOCK RESERVATION, N.Y.	55	38.7	55	38.7	16.6	3.57	49	31	15	43.8	18.8	3.67	62.6
SUFFOLK COUNTY (PT.)	55	38.7	55	38.7	16.6	3.57	49	31	15	43.8	18.8	3.67	62.6
SHOALWATER RESERVATION, WASH..	8	26.1	7	30.5	15.3	3.71	7	3	1	30.5	15.3	3.71	...
PACIFIC COUNTY (PT.)	8	26.1	7	30.5	15.3	3.71	7	3	1	30.5	15.3	3.71	...
SISSETON RESERVATION, N. DAK.-S. DAK	552	71.5	543	71.8	45.9	4.72	505	234	195	71.8	46.6	4.69	42.6
NORTH DAKOTA	-	-	-	-	-	-	-	-	-	-	-	-	-
RICHLAND COUNTY (PT.).	-	-	-	-	-	-	-	-	-	-	-	-	-
SARGENT COUNTY (PT.)	-	-	-	-	-	-	-	-	-	-	-	-	-
SOUTH DAKOTA	552	71.5	543	71.8	45.9	4.72	505	234	195	71.8	46.6	4.69	42.6
CODINGTON COUNTY (PT.)	...	...	...	...	...	...	...	...	...	...	...	...	...
DAY COUNTY (PT.)	60	70.2	60	70.2	41.7	5.11	58	28	24	69.2	41.4	4.89	38.2
GRANT COUNTY (PT.)	-	-	-	-	-	-	-	-	-	-	-	-	-
MARSHALL COUNTY (PT.).	57	74.1	57	74.1	58.4	4.75	57	37	13	74.1	58.4	4.75	49.4
ROBERTS COUNTY (PT.)	434	71.4	426	71.8	44.8	4.66	390	169	159	71.9	45.6	4.66	42.4
SKOKOMISH RESERVATION, WASH.	71	75.0	71	75.0	32.3	4.44	62	45	9	76.5	32.3	4.64	70.0
MASON COUNTY (PT.)	71	75.0	71	75.0	32.3	4.44	62	45	9	76.5	32.3	4.64	70.0
SKULL VALLEY RESERVATION, UTAH	-	-	-	-	-	-	-	-	-	-	-	-	-
TOOELE COUNTY (PT.).	-	-	-	-	-	-	-	-	-	-	-	-	-
SOBOBA RESERVATION, CALIF.	55	79.0	55	79.0	39.3	4.21	51	29	16	79.2	40.8	4.20	54.2
RIVERSIDE COUNTY (PT.)	55	79.0	55	79.0	39.3	4.21	51	29	16	79.2	40.8	4.20	54.2
SOKAOGON CHIPPEWA COMMUNITY, WIS..	22	68.1	22	68.1	45.4	4.00	21	11	6	66.6	42.9	4.04	43.8
FOREST COUNTY (PT.).	22	68.1	22	68.1	45.4	4.00	21	11	6	66.6	42.9	4.04	43.8
SOUTHERN PAIUTE RESERVATION, UTAH.	34	71.9	34	71.9	47.4	5.39	34	19	13	71.9	47.4	5.39	51.2
IRON COUNTY (PT.).	18	71.6	18	71.6	50.0	4.99	18	9	8	71.6	50.0	4.99	48.1
MILLARD COUNTY (PT.)	9	65.9	9	65.9	31.8	5.57	9	6	3	65.9	31.8	5.57	70.4
SEVIER COUNTY (PT.).	...	...	...	...	...	...	...	...	...	...	...	...	27.3

TABLE 6. SUMMARY OF FAMILY CHARACTERISTICS OF AMERICAN INDIANS, ESKIMOS, AND ALEUTS FOR IDENTIFIED RESERVATIONS: 1980 - CON.

(INCLUDES AMERICAN INDIANS, ESKIMOS, AND ALEUTS IN HOUSEHOLDS WITH ONE OR MORE AMERICAN INDIAN, ESKIMO, OR ALEUT PERSONS. DATA ARE ESTIMATES BASED ON A SAMPLE; SEE INTRODUCTION. FOR MEANING OF SYMBOLS, SEE INTRODUCTION. FOR DEFINITION OF TERMS, SEE APPENDIXES A AND B)

IDENTIFIED RESERVATIONS	FAMILIES WITH ONE OR MORE AMERICAN INDIAN, ESKIMO, OR ALEUT		FAMILIES WITH AMERICAN INDIAN, ESKIMO, OR ALEUT HOUSEHOLDER OR SPOUSE				FAMILIES WITH AMERICAN INDIAN, ESKIMO, OR ALEUT HOUSEHOLDER						PERSONS UNDER 18--PERCENT LIVING WITH TWO PARENTS
	TOTAL	PERCENT WITH OWN CHILDREN UNDER 18 YEARS	TOTAL	PERCENT WITH OWN CHILDREN UNDER 18 YEARS	PERCENT WITH OWN CHILDREN UNDER 6 YEARS	PERSONS PER FAMILY	TOTAL	MARRIED COUPLE	FEMALE HOUSEHOLDER, NO HUSBAND PRESENT	PERCENT WITH OWN CHILDREN UNDER 18 YEARS	PERCENT WITH OWN CHILDREN UNDER 6 YEARS	PERSONS PER FAMILY	
SOUTHERN UTE RESERVATION, COLO.	219	72.6	206	72.9	34.5	4.25	184	106	60	71.7	35.3	4.22	55.9
ARCHULETA COUNTY (PT.)	...	...	...	...	...	...	...	...	...	...	...	...	...
LA PLATA COUNTY (PT.)	213	72.3	204	72.6	34.8	4.21	183	105	60	71.5	35.5	4.19	55.2
MONTEZUMA COUNTY (PT.)	-	-	-	-	-	-	-	-	-	-	-	-	-
SPOKANE RESERVATION, WASH.	268	65.0	266	64.8	32.6	4.27	243	161	52	65.7	33.1	4.24	58.2
LINCOLN COUNTY (PT.)	-	-	-	-	-	-	-	-	-	-	-	-	-
STEVENS COUNTY (PT.)	268	65.0	266	64.8	32.6	4.27	243	161	52	65.7	33.1	4.24	58.2
SQUAXIN ISLAND RESERVATION, WASH.	11	81.8	...	...	...	...	...	...	...	...	...	...	69.2
MASON COUNTY (PT.)	11	81.8	...	...	...	...	...	...	...	...	...	...	69.2
STANDING ROCK RESERVATION, N. DAK.-S. DAK.	946	70.2	924	70.1	37.0	4.83	858	486	312	68.5	36.0	4.85	48.2
NORTH DAKOTA	455	74.8	444	75.0	40.5	4.83	411	225	155	73.6	40.5	4.83	50.4
SIOUX COUNTY (PT.)	455	74.8	444	75.0	40.5	4.83	411	225	155	73.6	40.5	4.83	50.4
SOUTH DAKOTA	491	65.9	480	65.6	33.8	4.84	447	261	157	63.9	31.9	4.87	45.9
CORSON COUNTY	491	65.9	480	65.6	33.8	4.84	447	261	157	63.9	31.9	4.87	45.9
STEWART'S POINT RANCHERIA, CALIF.	13	69.2	13	69.2	30.8	5.31	12	8	2	75.0	33.3	5.58	64.0
SONOMA COUNTY (PT.)	13	69.2	13	69.2	30.8	5.31	12	8	2	75.0	33.3	5.58	64.0
STOCKBRIDGE RESERVATION, WIS.	159	64.0	156	63.3	33.6	4.06	129	95	23	68.9	35.0	4.31	81.6
SHAWANO COUNTY (PT.)	159	64.0	156	63.3	33.6	4.06	129	95	23	68.9	35.0	4.31	81.6
SULPHUR BANK RANCHERIA, CALIF.	21	75.2	21	75.2	56.1	5.36	21	14	6	75.2	56.1	5.36	58.1
LAKE COUNTY (PT.)	21	75.2	21	75.2	56.1	5.36	21	14	6	75.2	56.1	5.36	58.1
SUMMIT LAKE RESERVATION, NEV.	...	...	...	...	...	...	...	...	...	...	...	...	...
HUMBOLDT COUNTY (PT.)	...	...	...	...	...	...	...	...	...	...	...	...	...
SUSANVILLE RESERVATION, CALIF.	20	54.7	20	54.7	15.9	4.07	19	7	8	52.1	11.2	3.95	37.6
LASSEN COUNTY (PT.)	20	54.7	20	54.7	15.9	4.07	19	7	8	52.1	11.2	3.95	37.6
SWINOMISH RESERVATION, WASH.	96	66.5	93	66.8	34.3	4.36	91	59	25	66.3	33.3	4.37	58.2
SKAGIT COUNTY (PT.)	96	66.5	93	66.8	34.3	4.36	91	59	25	66.3	33.3	4.37	58.2
SYCUAN RESERVATION, CALIF.	11	71.4	11	71.4	41.8	5.06	10	5	2	66.9	32.5	4.93	66.1
SAN DIEGO COUNTY (PT.)	11	71.4	11	71.4	41.8	5.06	10	5	2	66.9	32.5	4.93	66.1
TAMA RESERVATION, IA	6	49.7	6	49.7	-	3.01	6	4	2	49.7	-	3.01	16.7
GRADY COUNTY (PT.)	6	49.7	6	49.7	-	3.01	6	4	2	49.7	-	3.01	16.7
TAOS PUEBLO, N. MEX.	265	50.2	263	49.9	16.8	3.79	258	198	49	50.0	16.3	3.80	63.2
TAOS COUNTY (PT.)	265	50.2	263	49.9	16.8	3.79	258	198	49	50.0	16.3	3.80	63.2
TE-MOAK RESERVATION, NEV.	22	45.9	22	45.9	6.4	3.83	22	18	4	45.9	6.4	3.83	78.0
ELKO COUNTY (PT.)	22	45.9	22	45.9	6.4	3.83	22	18	4	45.9	6.4	3.83	78.0
TESUQUE PUEBLO, N. MEX.	56	62.0	56	62.0	28.9	4.26	52	34	15	58.8	28.7	4.19	65.4
SANTA FE COUNTY (PT.)	56	62.0	56	62.0	28.9	4.26	52	34	15	58.8	28.7	4.19	65.4
TIGUA RESERVATION, TEX.	101	78.2	100	78.0	51.0	4.52	100	79	16	78.0	51.0	4.52	75.3
EL PASO COUNTY (PT.)	101	78.2	100	78.0	51.0	4.52	100	79	16	78.0	51.0	4.52	75.3
TONAWANDA RESERVATION, N.Y.	101	50.8	99	50.8	17.3	4.07	95	59	25	50.2	16.7	4.05	70.5
ERIE COUNTY (PT.)	-	-	-	-	-	-	-	-	-	-	-	-	-
GENESEE COUNTY (PT.)	101	50.8	99	50.8	17.3	4.07	95	59	25	50.2	16.7	4.05	70.5
NIAGARA COUNTY (PT.)	-	-	-	-	-	-	-	-	-	-	-	-	-
TORRES-MARTINEZ RESERVATION, CALIF.	-	-	-	-	-	-	-	-	-	-	-	-	-
IMPERIAL COUNTY (PT.)	-	-	-	-	-	-	-	-	-	-	-	-	-
RIVERSIDE COUNTY (PT.)	-	-	-	-	-	-	-	-	-	-	-	-	-
TRINIDAD RANCHERIA, CALIF.	16	46.7	16	46.7	6.7	3.51	12	7	3	54.5	9.1	3.54	38.5
HUMBOLDT COUNTY (PT.)	16	46.7	16	46.7	6.7	3.51	12	7	3	54.5	9.1	3.54	38.5
TULALIP RESERVATION, WASH.	173	69.3	166	70.6	34.6	4.67	143	91	38	70.5	36.6	4.71	60.5
SNOHOMISH COUNTY (PT.)	173	69.3	166	70.6	34.6	4.67	143	91	38	70.5	36.6	4.71	60.5
TULE RIVER RESERVATION, CALIF.	97	90.4	95	90.2	44.7	4.38	93	53	34	90.0	45.8	4.39	47.9
TULARE COUNTY (PT.)	97	90.4	95	90.2	44.7	4.38	93	53	34	90.0	45.8	4.39	47.9
TUNICA-BILOXI RESERVATION, LA.	...	...	...	...	...	...	...	...	...	...	...	...	...
AVOYELLES PARISH (PT.)	...	...	...	...	...	...	...	...	...	...	...	...	...
TUOLUMNE RANCHERIA, CALIF.	22	63.6	21	61.9	14.3	4.05	21	14	2	61.9	14.3	4.05	51.4
TUOLUMNE COUNTY (PT.)	22	63.6	21	61.9	14.3	4.05	21	14	2	61.9	14.3	4.05	51.4
TURTLE MOUNTAIN RESERVATION, N. DAK.	858	73.9	854	73.7	39.1	4.57	825	517	245	73.7	39.7	4.62	56.7
ROLETTE COUNTY (PT.)	858	73.9	854	73.7	39.1	4.57	825	517	245	73.7	39.7	4.62	56.7
TUSCARORA RESERVATION, N.Y.	-	-	-	-	-	-	-	-	-	-	-	-	-
NIAGARA COUNTY (PT.)	-	-	-	-	-	-	-	-	-	-	-	-	-
TWENTY-NINE PALMS RESERVATION, CALIF.	-	-	-	-	-	-	-	-	-	-	-	-	-
SAN BERNARDINO COUNTY (PT.)	-	-	-	-	-	-	-	-	-	-	-	-	-
UINTAH AND OURAY RESERVATION, UTAH	485	70.8	480	70.5	38.1	4.79	434	273	121	69.2	38.8	4.96	60.0
CARBON COUNTY (PT.)	-	-	-	-	-	-	-	-	-	-	-	-	-
DUCHESNE COUNTY (PT.)	89	78.5	87	78.0	33.9	5.08	78	47	23	75.6	34.0	5.03	60.7
GRAND COUNTY (PT.)	-	-	-	-	-	-	-	-	-	-	-	-	-
UINTAH COUNTY (PT.)	395	69.1	393	68.9	39.1	4.72	355	226	98	67.8	39.9	4.94	59.9
UTAH COUNTY (PT.)	-	-	-	-	-	-	-	-	-	-	-	-	-
WASATCH COUNTY (PT.)	-	-	-	-	-	-	-	-	-	-	-	-	-
UMATILLA RESERVATION, OREG.	235	54.8	228	54.4	26.5	4.16	196	119	61	53.1	26.6	4.27	49.2
UMATILLA COUNTY (PT.)	235	54.8	228	54.4	26.5	4.16	196	119	61	53.1	26.6	4.27	49.2
UNION COUNTY (PT.)	-	-	-	-	-	-	-	-	-	-	-	-	-
UPPER SIOUX COMMUNITY, MINN.	14	29.0	14	29.0	29.0	3.35	12	6	6	17.0	17.0	3.27	50.6
YELLOW MEDICINE COUNTY (PT.)	14	29.0	14	29.0	29.0	3.35	12	6	6	17.0	17.0	3.27	50.6
UPPER SKAGIT RESERVATION, WASH.	-	-	-	-	-	-	-	-	-	-	-	-	-
SKAGIT COUNTY (PT.)	-	-	-	-	-	-	-	-	-	-	-	-	-
UTE MOUNTAIN RESERVATION, COLO.-N. MEX.	247	70.4	247	70.4	37.5	4.33	242	163	63	70.9	38.3	4.33	55.6
COLORADO	247	70.4	247	70.4	37.5	4.33	242	163	63	70.9	38.3	4.33	55.6
LA PLATA COUNTY (PT.)	-	-	-	-	-	-	-	-	-	-	-	-	-
MONTEZUMA COUNTY (PT.)	247	70.4	247	70.4	37.5	4.33	242	163	63	70.9	38.3	4.33	55.6
NEW MEXICO	-	-	-	-	-	-	-	-	-	-	-	-	-
SAN JUAN COUNTY (PT.)	-	-	-	-	-	-	-	-	-	-	-	-	-

TABLE 6. SUMMARY OF FAMILY CHARACTERISTICS OF AMERICAN INDIANS, ESKIMOS, AND ALEUTS FOR IDENTIFIED RESERVATIONS: 1980 - CON.

(INCLUDES AMERICAN INDIANS, ESKIMOS, AND ALEUTS IN HOUSEHOLDS WITH ONE OR MORE AMERICAN INDIAN, ESKIMO, OR ALEUT PERSONS. DATA ARE ESTIMATES BASED ON A SAMPLE; SEE INTRODUCTION. FOR MEANING OF SYMBOLS, SEE INTRODUCTION. FOR DEFINITION OF TERMS, SEE APPENDIXES A AND B)

IDENTIFIED RESERVATIONS	FAMILIES WITH ONE OR MORE AMERICAN INDIAN, ESKIMO, OR ALEUT		FAMILIES WITH AMERICAN INDIAN, ESKIMO, OR ALEUT HOUSEHOLDER OR SPOUSE				FAMILIES WITH AMERICAN INDIAN, ESKIMO, OR ALEUT HOUSEHOLDER						PERSONS UNDER 18-- PERCENT LIVING WITH TWO PARENTS
	TOTAL	PERCENT WITH OWN CHILDREN UNDER 18 YEARS	TOTAL	PERCENT WITH OWN CHILDREN UNDER 18 YEARS	PERCENT WITH OWN CHILDREN UNDER 6 YEARS	PERSONS PER FAMILY	TOTAL	MARRIED COUPLE	FEMALE HOUSEHOLDER, NO HUSBAND PRESENT	PERCENT WITH OWN CHILDREN UNDER 18 YEARS	PERCENT WITH OWN CHILDREN UNDER 6 YEARS	PERSONS PER FAMILY	
VERMILLION LAKE RESERVATION, MINN.	27	65.5	27	65.5	43.5	3.59	27	11	14	65.5	43.5	3.59	21.7
ST. LOUIS COUNTY (PT.)	27	65.5	27	65.5	43.5	3.59	27	11	14	65.5	43.5	3.59	21.7
VIEJAS RANCHERIA, CALIF.	34	59.7	33	58.3	26.1	4.25	32	17	13	57.0	27.0	4.25	31.5
SAN DIEGO COUNTY (PT.)	34	59.7	33	58.3	26.1	4.25	32	17	13	57.0	27.0	4.25	31.5
WALKER RIVER RESERVATION, NEV.	118	57.6	116	56.9	26.7	3.90	109	76	31	56.0	24.8	3.92	61.4
CHURCHILL COUNTY (PT.)	-	-	-	-	-	-	-	-	-	-	-	-	-
LYON COUNTY (PT.)	-	-	-	-	-	-	-	-	-	-	-	-	-
MINERAL COUNTY (PT.)	118	57.6	116	56.9	26.7	3.90	109	76	31	56.0	24.8	3.92	61.4
WAMPANOAG RESERVATION, MASS.	-	-	-	-	-	-	-	-	-	-	-	-	-
BRISTOL COUNTY (PT.)	-	-	-	-	-	-	-	-	-	-	-	-	-
WARM SPRINGS RESERVATION, OREG.	416	72.7	413	72.7	38.2	4.77	390	252	101	73.7	39.4	4.90	59.1
CLACKAMAS COUNTY (PT.)	-	-	-	-	-	-	-	-	-	-	-	-	-
JEFFERSON COUNTY (PT.)	349	72.7	346	72.7	38.7	4.73	326	212	79	73.7	39.9	4.84	58.5
MARION COUNTY (PT.)	-	-	-	-	-	-	-	-	-	-	-	-	-
WASCO COUNTY (PT.)	67	72.8	67	72.8	35.5	5.02	64	40	22	74.1	37.0	5.09	61.9
WASHOE RESERVATION, NEV.	-	-	-	-	-	-	-	-	-	-	-	-	-
DOUGLAS COUNTY (PT.)	-	-	-	-	-	-	-	-	-	-	-	-	-
WESTERN PEQUOT RESERVATION, CONN.	...	...	...	...	...	...	...	...	...	...	...	...	...
NEW LONDON COUNTY (PT.)	...	...	...	...	...	...	...	...	...	...	...	...	...
WHITE EARTH RESERVATION, MINN.	662	64.2	639	64.8	34.4	4.24	520	320	147	65.2	34.3	4.22	53.7
BECKER COUNTY (PT.)	316	66.3	310	66.5	36.8	4.25	263	162	78	66.2	36.2	4.24	53.6
CLEARWATER COUNTY (PT.)	69	68.6	66	67.2	35.8	4.80	57	28	16	70.4	33.7	4.97	51.3
MAHNOMEN COUNTY (PT.)	277	60.7	264	62.1	31.3	4.08	201	130	53	62.5	32.1	3.99	60.1
WIND RIVER RESERVATION, WYO.	892	65.7	877	65.7	34.9	4.94	796	538	201	66.3	34.6	5.09	57.9
FREMONT COUNTY (PT.)	886	65.9	872	65.9	35.1	4.95	791	533	201	66.5	34.8	5.10	57.1
HOT SPRINGS COUNTY (PT.)	...	...	...	...	...	...	...	...	...	...	...	...	...
WINNEBAGO RESERVATION, NEBR.	255	66.6	250	65.9	35.2	4.36	229	94	115	63.4	34.4	4.37	40.6
DIXON COUNTY (PT.)	...	...	...	...	...	...	-	-	-	-	-	-	...
THURSTON COUNTY (PT.)	253	66.3	249	65.8	35.4	4.36	229	94	115	63.4	34.4	4.37	40.7
WINNEMUCCA COLONY, NEV.	8	66.7	8	66.7	16.7	4.54	8	5	3	66.7	16.7	4.54	44.4
HUMBOLDT COUNTY (PT.)	8	66.7	8	66.7	16.7	4.54	8	5	3	66.7	16.7	4.54	44.4
WISCONSIN WINNEBAGO RESERVATION	76	88.1	76	88.1	42.3	4.65	71	40	27	87.2	45.3	4.60	51.9
JACKSON COUNTY (PT.)	...	...	...	...	...	...	...	...	...	...	...	...	44.5
JUNEAU COUNTY (PT.)	21	87.2	21	87.2	7.1	4.77	19	10	8	85.3	8.2	4.84	28.1
MONROE COUNTY (PT.)	...	...	...	...	...	...	...	...	...	...	...	...	...
SAUK COUNTY (PT.)	24	100.0	24	100.0	55.9	4.01	24	13	7	100.0	55.9	4.01	38.8
SHAWANO COUNTY (PT.)	...	...	...	...	...	...	...	...	...	...	...	...	...
WOOD COUNTY (PT.)	19	89.5	19	89.5	51.9	5.16	17	9	7	88.1	59.0	4.93	56.4
WOODFORDS COMMUNITY, CALIF.	-	-	-	-	-	-	-	-	-	-	-	-	-
ALPINE COUNTY (PT.)	-	-	-	-	-	-	-	-	-	-	-	-	-
XL RANCH RESERVATION, CALIF.	...	...	...	...	...	...	...	...	...	...	...	...	...
MODOC COUNTY (PT.)	...	...	...	...	...	...	...	...	...	...	...	...	...
YAKIMA RESERVATION, WASH.	1 202	67.6	1 164	67.8	33.1	4.45	1 045	625	355	68.6	33.9	4.57	48.0
KLICKITAT COUNTY (PT.)	16	87.5	15	93.3	73.3	4.53	12	10	-	91.7	83.3	4.58	90.9
YAKIMA COUNTY (PT.)	1 186	67.3	1 149	67.5	32.5	4.45	1 053	615	355	68.3	33.4	4.57	47.3
YANKTON RESERVATION, S. DAK.	355	66.7	351	66.3	45.4	4.56	328	156	143	64.9	45.1	4.52	40.2
CHARLES MIX COUNTY (PT.)	355	66.7	351	66.3	45.4	4.56	328	156	143	64.9	45.1	4.52	40.2
YAVAPAI RESERVATION, ARIZ.	21	47.6	21	47.6	33.3	3.33	19	6	10	42.1	31.6	3.05	31.8
YAVAPAI COUNTY (PT.)	21	47.6	21	47.6	33.3	3.33	19	6	10	42.1	31.6	3.05	31.8
YERINGTON RESERVATION, NEV.	28	69.7	28	69.7	11.4	3.93	26	17	8	72.0	12.5	4.00	49.3
LYON COUNTY (PT.)	28	69.7	28	69.7	11.4	3.93	26	17	8	72.0	12.5	4.00	49.3
YOMBA RESERVATION, NEV.	10	60.3	10	60.3	19.9	5.46	10	8	1	60.3	19.9	5.46	52.3
NYE COUNTY (PT.)	10	60.3	10	60.3	19.9	5.46	10	8	1	60.3	19.9	5.46	52.3
ZIA PUEBLO, N. MEX.	103	69.8	103	69.8	28.2	5.01	103	38	39	69.8	28.2	5.01	45.9
SANDOVAL COUNTY (PT.)	103	69.8	103	69.8	28.2	5.01	103	38	39	69.8	28.2	5.01	45.9
ZUNI PUEBLO, N. MEX.	1 047	71.2	1 045	71.3	30.4	5.73	1 028	702	284	71.0	30.2	5.77	45.5
MCKINLEY COUNTY (PT.)	1 047	71.2	1 045	71.3	30.4	5.73	1 028	702	284	71.0	30.2	5.77	45.5
VALENCIA COUNTY (PT.)	-	-	-	-	-	-	-	-	-	-	-	-	-
SAN FELIPE/SANTA ANA JOINT AREA, N. MEX.	-	-	-	-	-	-	-	-	-	-	-	-	-
SANDOVAL COUNTY (PT.)	-	-	-	-	-	-	-	-	-	-	-	-	-
SAN FELIPE/SANTO DOMINGO JOINT AREA, N. MEX.	24	82.4	24	82.4	41.2	4.84	24	13	9	82.4	41.2	4.84	52.8
SANDOVAL COUNTY (PT.)	24	82.4	24	82.4	41.2	4.84	24	13	9	82.4	41.2	4.84	52.8
OTHER RESERVATION LANDS IN MONTANA	-	-	-	-	-	-	-	-	-	-	-	-	-
BIG HORN COUNTY (PT.)	-	-	-	-	-	-	-	-	-	-	-	-	-

TABLE 7. SUMMARY OF SOCIAL CHARACTERISTICS OF AMERICAN INDIANS, ESKIMOS, AND ALEUTS FOR IDENTIFIED RESERVATIONS: 1980

(INCLUDES AMERICAN INDIANS, ESKIMOS, AND ALEUTS IN HOUSEHOLDS WITH ONE OR MORE AMERICAN INDIAN, ESKIMO, OR ALEUT PERSONS. DATA ARE ESTIMATES BASED ON A SAMPLE; SEE INTRODUCTION. FOR MEANING OF SYMBOLS, SEE INTRODUCTION. FOR DEFINITION OF TERMS, SEE APPENDIXES A AND B)

IDENTIFIED RESERVATIONS	PERSONS 3 TO 34 YEARS OLD					PERSONS 16 TO 19 YEARS OLD—	PERSONS 25 YEARS OLD AND OVER		PERSONS 1 YEAR AND OVER					
		PERCENT ENROLLED IN SCHOOL									DID NOT ALWAYS LIVE ON THIS RESERVATION			
			5 TO 19 YEARS								TOTAL		PERCENT MOVED ONTO RESERVATION IN--	
	ALL PERSONS	TOTAL	TOTAL	BUREAU OF INDIAN AFFAIRS OR TRIBAL SCHOOL	20 TO 34 YEARS OLD	PERCENT NOT ENROLLED IN SCHOOL, NOT HIGH SCHOOL GRADUATES	PERCENT COMPLETED LESS THAN 5 YEARS OF SCHOOL	PERCENT HIGH SCHOOL GRADUATES	TOTAL	ALWAYS LIVED ON THIS RESERVATION	NUMBER	PERCENT	1979 OR 1980	1975 TO 1978	1974 OR EARLIER
TOTAL PERSONS	219 396	54.9	49.3	24.4	2.6	27.1	16.2	43.2	326430	226391	75 363	23.1	6.2	6.6	10.3
ACOMA PUEBLO, N. MEX.	1 411	44.9	39.6	42.9	1.6	48.3	9.0	53.0	2 203	1 985	164	7.4	1.4	2.8	3.3
VALENCIA COUNTY (PT.)	1 411	44.9	39.6	42.9	1.6	48.3	9.0	53.0	2 203	1 985	164	7.4	1.4	2.8	3.3
AGUA CALIENTE RESERVATION, CALIF.	-	-	-	-	-	-	-	-	-	-	-	-	-	-	-
RIVERSIDE COUNTY (PT.)	-	-	-	-	-	-	-	-	-	-	-	-	-	-	-
ALABAMA-COUSHATTA RESERVATION, TEX.	293	54.4	49.5	3.3	1.1	19.5	7.1	52.2	490	365	118	24.0	1.2	7.6	15.2
POLK COUNTY (PT.)	293	54.4	49.5	3.3	1.1	19.5	7.1	52.2	490	365	118	24.0	1.2	7.6	15.2
ALAMO RESERVATION, N. MEX.	724	42.8	39.2	19.5	1.2	57.9	48.3	20.0	1 027	587	35	3.4	1.4	1.2	0.9
SOCORRO COUNTY (PT.)	724	42.8	39.2	19.5	1.2	57.9	48.3	20.0	1 027	587	35	3.4	1.4	1.2	0.9
ALLEGANY RESERVATION, N.Y.	549	60.0	51.0	1.2	3.7	16.7	2.9	56.8	907	567	286	31.5	9.5	9.4	12.5
CATTARAUGUS COUNTY (PT.)	549	60.0	51.0	1.2	3.7	16.7	2.9	56.8	907	567	286	31.5	9.5	9.4	12.5
ALTURAS RANCHERIA, CALIF.	...	...	...	...	...	...	...	...	...	...	...	...	...	...	...
MODOC COUNTY (PT.)	...	...	...	...	...	...	...	...	...	...	...	...	...	...	...
ANNETTE ISLANDS RESERVE, ALASKA	617	52.7	47.0	1.0	2.2	11.8	0.9	59.2	922	662	199	21.6	2.8	5.2	13.6
PRINCE OF WALES-OUTER KETCHIKAN CENSUS AREA (PT.)	617	52.7	47.0	1.0	2.2	11.8	0.9	59.2	922	662	199	21.6	2.8	5.2	13.6
AUGUSTINE RESERVATION, CALIF.	-	-	-	-	-	-	-	-	-	-	-	-	-	-	-
RIVERSIDE COUNTY (PT.)	-	-	-	-	-	-	-	-	-	-	-	-	-	-	-
BAD RIVER RESERVATION, WIS.	420	62.2	53.3	0.5	3.7	9.8	2.9	51.1	684	224	455	66.6	13.2	29.1	24.3
ASHLAND COUNTY (PT.)	420	62.2	53.3	0.5	3.7	9.8	2.9	51.1	684	224	455	66.6	13.2	29.1	24.3
IRON COUNTY (PT.)	-	-	-	-	-	-	-	-	-	-	-	-	-	-	-
BARONA RANCHERIA, CALIF.	146	45.2	37.5	-	-	48.2	2.2	52.5	213	135	77	36.3	8.3	17.5	10.4
SAN DIEGO COUNTY (PT.)	146	45.2	37.5	-	-	48.2	2.2	52.5	213	135	77	36.3	8.3	17.5	10.4
BAY MILLS RESERVATION, MICH.	189	56.4	46.2	2.9	5.5	28.9	-	58.7	269	160	108	39.9	5.2	13.3	21.4
CHIPPEWA COUNTY (PT.)	189	56.4	46.2	2.9	5.5	28.9	-	58.7	269	160	108	39.9	5.2	13.3	21.4
BENTON PAIUTE RESERVATION, CALIF.	...	...	...	...	...	...	...	...	...	...	...	...	...	...	...
MONO COUNTY (PT.)	...	...	...	...	...	...	...	...	...	...	...	...	...	...	...
BERRY CREEK RANCHERIA, CALIF.	-	-	-	-	-	-	-	-	-	-	-	-	-	-	-
BUTTE COUNTY (PT.)	-	-	-	-	-	-	-	-	-	-	-	-	-	-	-
BIG BEND RANCHERIA, CALIF.	...	...	...	...	...	...	...	...	...	...	...	...	...	...	...
SHASTA COUNTY (PT.)	...	...	...	...	...	...	...	...	...	...	...	...	...	...	...
BIG CYPRESS RESERVATION, FLA.	239	59.0	50.7	47.6	1.8	31.6	46.7	23.8	343	249	94	27.2	1.8	8.0	17.5
HENDRY COUNTY (PT.)	239	59.0	50.7	47.6	1.8	31.6	46.7	23.8	343	249	94	27.2	1.8	8.0	17.5
BIG LAGOON RANCHERIA, CALIF.	...	...	...	...	...	...	...	...	...	...	...	...	...	...	...
HUMBOLDT COUNTY (PT.)	...	...	...	...	...	...	...	...	...	...	...	...	...	...	...
BIG PINE RANCHERIA, CALIF.	189	51.3	46.9	1.3	1.7	9.3	0.9	74.0	262	31	220	84.2	42.6	9.5	32.1
INYO COUNTY (PT.)	189	51.3	46.9	1.3	1.7	9.3	0.9	74.0	262	31	220	84.2	42.6	9.5	32.1
BISHOP RANCHERIA, CALIF.	492	50.2	43.9	-	1.8	19.4	2.9	56.1	757	338	395	52.2	12.7	14.7	24.8
INYO COUNTY (PT.)	492	50.2	43.9	-	1.8	19.4	2.9	56.1	757	338	395	52.2	12.7	14.7	24.8
BLACKFEET RESERVATION, MONT.	3 478	54.2	48.2	2.9	2.7	28.6	3.8	49.9	5 358	4 029	902	16.8	4.1	5.5	7.2
GLACIER COUNTY (PT.)	3 129	54.0	47.9	3.2	2.8	27.8	3.5	50.7	4 847	3 622	859	17.7	4.4	5.7	7.7
PONDERA COUNTY (PT.)	349	55.5	50.4	-	1.4	35.4	6.9	41.4	511	407	43	8.3	1.4	4.0	2.9
BOIS FORTE RESERVATION (NETT LAKE), MINN.	270	61.1	51.5	4.3	0.7	40.8	4.1	40.5	393	270	117	29.8	14.0	3.6	12.2
KOOCHICHING COUNTY (PT.)	42	59.5	50.0	-	2.4	40.0	-	44.8	62	46	16	25.8	16.1	-	9.7
ST. LOUIS COUNTY (PT.)	228	61.4	51.8	5.1	0.4	40.9	5.0	39.5	331	224	101	30.5	13.6	4.2	12.7
BRIDGEPORT COLONY, CALIF.	31	57.6	33.7	20.2	3.9	28.3	17.0	43.5	50	1	49	97.5	97.5	-	-
MONO COUNTY (PT.)	31	57.6	33.7	20.2	3.9	28.3	17.0	43.5	50	1	49	97.5	97.5	-	-
BRIGHTON RESERVATION, FLA.	205	60.7	49.1	1.1	1.1	29.3	44.4	35.7	325	239	66	20.4	1.7	9.2	9.5
GLADES COUNTY (PT.)	205	60.7	49.1	1.1	1.1	29.3	44.4	35.7	325	239	66	20.4	1.7	9.2	9.5
BURNS RESERVATION, OREG.	97	57.7	47.4	8.7	2.1	33.3	6.8	32.9	158	78	80	50.6	15.8	21.5	13.3
HARNEY COUNTY (PT.)	97	57.7	47.4	8.7	2.1	33.3	6.8	32.9	158	78	80	50.6	15.8	21.5	13.3
CABAZON RESERVATION, CALIF.	...	...	...	...	...	...	...	...	...	...	...	...	...	...	...
RIVERSIDE COUNTY (PT.)	...	...	...	...	...	...	...	...	...	...	...	...	...	...	...
CACHIL DEHE RANCHERIA, CALIF.	...	...	...	...	...	...	...	...	...	...	...	...	...	...	...
COLUSA COUNTY (PT.)	...	...	...	...	...	...	...	...	...	...	...	...	...	...	...
CAHUILLA RESERVATION, CALIF.	...	...	...	...	...	...	...	...	...	...	...	...	...	...	...
RIVERSIDE COUNTY (PT.)	...	...	...	...	...	...	...	...	...	...	...	...	...	...	...
CAMPO RESERVATION, CALIF.	47	56.4	56.4	-	-	51.0	22.7	28.0	83	36	45	53.9	10.3	17.1	26.5
SAN DIEGO COUNTY (PT.)	47	56.4	56.4	-	-	51.0	22.7	28.0	83	36	45	53.9	10.3	17.1	26.5
CAMP VERDE RESERVATION, ARIZ.	107	58.9	49.5	1.9	3.7	43.8	5.6	40.8	173	97	64	37.0	1.7	25.4	9.8
YAVAPAI COUNTY (PT.)	107	58.9	49.5	1.9	3.7	43.8	5.6	40.8	173	97	64	37.0	1.7	25.4	9.8
CANONCITO RESERVATION, N. MEX.	682	54.0	49.5	65.7	2.3	21.3	43.6	28.4	935	823	99	10.6	4.5	2.4	3.6
BERNALILLO COUNTY (PT.)	595	53.9	49.0	66.7	2.4	19.0	42.4	29.7	811	716	86	10.6	4.7	2.6	3.3
SANDOVAL COUNTY (PT.)	-	-	-	-	-	-	-	-	-	-	-	-	-	-	-
VALENCIA COUNTY (PT.)	87	54.3	52.9	59.3	1.3	39.5	52.4	19.6	124	107	13	10.5	3.3	1.1	6.1
CAPITAN GRANDE RESERVATION, CALIF.	-	-	-	-	-	-	-	-	-	-	-	-	-	-	-
SAN DIEGO COUNTY (PT.)	-	-	-	-	-	-	-	-	-	-	-	-	-	-	-
CARSON COLONY, NEV.	140	43.1	41.3	-	1.8	8.5	6.8	50.7	211	67	144	68.3	9.4	24.9	34.0
CARSON CITY (PT.)	140	43.1	41.3	-	1.8	8.5	6.8	50.7	211	67	144	68.3	9.4	24.9	34.0
CATAWBA RESERVATION, S.C.	644	47.9	42.1	1.3	5.0	26.0	11.5	35.7	966	80	311	32.2	26.6	3.3	2.4
YORK COUNTY (PT.)	644	47.9	42.1	1.3	5.0	26.0	11.5	35.7	966	80	311	32.2	26.6	3.3	2.4
CATTARAUGUS RESERVATION, N.Y.	1 092	59.4	51.4	1.5	2.5	25.9	2.4	51.7	1 806	1 193	455	25.2	3.6	8.0	13.5
CATTARAUGUS COUNTY (PT.)	222	58.0	49.9	1.0	2.5	34.4	3.2	47.8	331	270	43	13.1	3.0	6.0	4.1
CHAUTAUQUA COUNTY (PT.)	...	...	...	...	...	...	...	...	...	...	...	...	...	...	...
ERIE COUNTY (PT.)	864	60.2	52.1	1.6	2.5	23.9	2.2	52.8	1 465	916	412	28.1	3.8	8.5	15.8
CEDARVILLE RANCHERIA, CALIF.	...	...	...	...	...	...	...	...	...	...	...	...	...	...	...
MODOC COUNTY (PT.)	...	...	...	...	...	...	...	...	...	...	...	...	...	...	...
CHEHALIS RESERVATION, WASH.	129	62.8	44.2	3.6	9.7	24.5	4.4	52.7	192	82	109	56.6	8.7	27.4	20.5
GRAYS HARBOR COUNTY (PT.)	112	62.8	44.3	4.2	10.2	28.8	5.0	48.1	170	75	94	55.4	8.0	26.1	21.3
THURSTON COUNTY (PT.)	...	...	...	...	...	...	...	...	...	...	...	...	...	...	...
CHEMEHUEVI RESERVATION, CALIF.	...	...	...	...	...	...	...	...	...	...	...	...	...	...	...
SAN BERNARDINO COUNTY (PT.)	...	...	...	...	...	...	...	...	...	...	...	...	...	...	...
CHEYENNE RIVER RESERVATION, S. DAK.	997	57.4	50.0	83.8	3.0	38.8	2.2	40.9	1 463	1 186	256	17.5	8.0	3.8	5.7
DEWEY COUNTY (PT.)	496	57.2	50.6	80.0	2.3	32.2	1.8	49.2	715	548	165	23.1	10.6	6.9	5.7
ZIEBACH COUNTY (PT.)	501	57.7	49.5	87.6	3.7	45.0	2.5	32.8	748	637	90	12.1	5.6	0.8	5.7
CHITIMACHA RESERVATION, LA.	114	53.6	51.4	50.8	2.2	49.7	23.8	36.7	176	107	55	31.4	6.5	8.1	16.8
ST. MARY PARISH (PT.)	114	53.6	51.4	50.8	2.2	49.7	23.8	36.7	176	107	55	31.4	6.5	8.1	16.8
COCHITI PUEBLO, N. MEX.	362	67.0	58.0	14.8	3.2	8.8	6.9	63.3	596	444	152	25.5	3.3	10.0	12.2
SANDOVAL COUNTY (PT.)	362	67.0	58.0	14.8	3.2	8.8	6.9	63.3	596	444	152	25.5	3.3	10.0	12.2

TABLE 7. SUMMARY OF SOCIAL CHARACTERISTICS OF AMERICAN INDIANS, ESKIMOS, AND ALEUTS FOR IDENTIFIED RESERVATIONS: 1980 - CON.

(INCLUDES AMERICAN INDIANS, ESKIMOS, AND ALEUTS IN HOUSEHOLDS WITH ONE OR MORE AMERICAN INDIAN, ESKIMO, OR ALEUT PERSONS. DATA ARE ESTIMATES BASED ON A SAMPLE; SEE INTRODUCTION. FOR MEANING OF SYMBOLS, SEE INTRODUCTION. FOR DEFINITION OF TERMS, SEE APPENDIXES A AND B)

IDENTIFIED RESERVATIONS	PERSONS 3 TO 34 YEARS OLD					PERSONS 16 TO 19 YEARS OLD--	PERSONS 25 YEARS OLD AND OVER		PERSONS 1 YEAR AND OVER						
		PERCENT ENROLLED IN SCHOOL									DID NOT ALWAYS LIVE ON THIS RESERVATION				
			5 TO 19 YEARS								TOTAL		PERCENT MOVED ONTO RESERVATION IN--		
	ALL PERSONS	TOTAL	TOTAL	BUREAU OF INDIAN AFFAIRS OR TRIBAL SCHOOL	20 TO 34 YEARS OLD	PERCENT NOT ENROLLED IN SCHOOL, NOT HIGH SCHOOL GRADUATES	PERCENT COMPLETED LESS THAN 5 YEARS OF SCHOOL	PERCENT HIGH SCHOOL GRADUATES	TOTAL	ALWAYS LIVED ON THIS RESERVATION	NUMBER	PERCENT	1979 OR 1980	1975 TO 1978	1974 OR EARLIER
COCOPAH RESERVATION, ARIZ.	236	55.1	47.8	10.7	3.8	33.3	40.9	18.1	342	179	153	44.8	7.7	9.4	27.7
YUMA COUNTY (PT.)	236	55.1	47.8	10.7	3.8	33.3	40.9	18.1	342	179	153	44.8	7.7	9.4	27.7
COEUR D'ALENE RESERVATION, IDAHO	363	59.0	52.7	42.6	2.7	23.1	4.2	57.0	549	207	296	54.0	13.7	16.1	24.2
BENEWAH COUNTY (PT.)	275	55.7	49.5	48.0	2.9	29.4	2.4	63.3	402	149	221	54.9	12.7	19.8	22.4
KOOTENAI COUNTY (PT.)	88	69.3	62.7	29.3	2.2	-	8.5	42.4	147	58	75	51.5	16.4	5.9	29.1
COLD SPRINGS RANCHERIA, CALIF.	36	48.5	48.5	-	-	23.1	14.0	15.2	62	45	16	25.8	1.5	12.2	12.2
FRESNO COUNTY (PT.)	36	48.5	48.5	-	-	23.1	14.0	15.2	62	45	16	25.8	1.5	12.2	12.2
COLORADO RIVER RESERVATION, ARIZ.-CALIF.	1 244	54.1	47.3	4.8	2.8	30.2	4.2	52.4	1 885	847	736	39.0	12.7	7.6	18.7
ARIZONA	1 230	54.0	47.1	4.9	2.8	30.2	4.3	52.0	1 858	837	719	38.7	12.6	7.2	18.9
YUMA COUNTY (PT.)	1 230	54.0	47.1	4.9	2.8	30.2	4.3	52.0	1 858	837	719	38.7	12.6	7.2	18.9
CALIFORNIA	---	---	---	---	---	---	---	---	---	---	---	---	---	---	---
RIVERSIDE AND SAN BERNARDINO COUNTIES (PT.)	---	---	---	---	---	---	---	---	---	---	---	---	---	---	---
COLVILLE RESERVATION, WASH.	2 298	52.2	46.4	9.2	3.5	28.9	3.7	56.2	3 481	1 723	1 714	49.2	12.7	15.2	21.4
FERRY COUNTY (PT.)	547	53.6	48.4	5.7	1.5	18.3	3.3	51.4	884	454	423	47.9	7.1	16.2	24.5
OKANOGAN COUNTY (PT.)	1 751	51.8	45.7	10.3	4.1	32.8	3.8	57.9	2 597	1 269	1 291	49.7	14.6	14.9	20.3
CORTINA RANCHERIA, CALIF.	---	---	---	---	---	---	---	---	---	---	---	---	---	---	---
COLUSA COUNTY (PT.)	---	---	---	---	---	---	---	---	---	---	---	---	---	---	---
COUSHATTA RESERVATION, LA.	---	---	---	---	---	---	---	---	---	---	---	---	---	---	---
ALLEN PARISH (PT.)	---	---	---	---	---	---	---	---	---	---	---	---	---	---	---
COYOTE VALLEY RANCHERIA, CALIF.	-	-	-	-	-	-	-	-	-	-	-	-	-	-	-
MENDOCINO COUNTY (PT.)	-	-	-	-	-	-	-	-	-	-	-	-	-	-	-
CROW RESERVATION, MONT.	2 580	54.9	47.8	5.0	3.4	24.1	2.5	52.1	3 833	2 706	996	26.0	8.9	6.5	10.6
BIG HORN COUNTY (PT.)	2 504	54.5	47.2	4.9	3.5	25.0	2.5	51.6	3 721	2 656	934	25.1	8.4	6.4	10.4
YELLOWSTONE COUNTY (PT.)	76	67.5	67.5	8.2	-	-	-	70.8	112	50	62	55.3	26.7	10.5	18.1
CROW CREEK RESERVATION, S. DAK.	997	56.5	51.2	54.4	1.0	28.1	1.4	43.4	1 449	981	614	28.6	7.4	7.6	13.5
BUFFALO COUNTY (PT.)	835	54.3	50.2	60.2	0.7	30.0	1.4	45.8	1 222	852	317	25.9	8.2	6.2	11.4
HUGHES COUNTY (PT.)	118	67.5	55.2	18.9	2.1	-	2.1	25.1	165	90	75	45.3	4.2	12.0	29.1
HYDE COUNTY (PT.)	44	68.3	59.8	50.2	3.2	36.9	-	50.0	61	39	22	36.1	-	23.3	12.8
CUYAPAIPE RESERVATION, CALIF.	---	---	---	---	---	---	---	---	---	---	---	---	---	---	---
SAN DIEGO COUNTY (PT.)	---	---	---	---	---	---	---	---	---	---	---	---	---	---	---
DEER CREEK RESERVATION, MINN.	---	---	---	---	---	---	---	---	---	---	---	---	---	---	---
ITASCA COUNTY (PT.)	---	---	---	---	---	---	---	---	---	---	---	---	---	---	---
DRESSLERVILLE COLONY, NEV.	89	52.4	43.6	6.9	-	33.0	8.9	77.0	122	82	39	32.3	9.0	7.7	15.6
DOUGLAS COUNTY (PT.)	89	52.4	43.6	6.9	-	33.0	8.9	77.0	122	82	39	32.3	9.0	7.7	15.6
DRY CREEK RANCHERIA, CALIF.	28	57.1	50.0	7.1	3.6	57.1	10.5	26.3	43	19	24	55.8	27.9	2.3	25.6
SONOMA COUNTY (PT.)	28	57.1	50.0	7.1	3.6	57.1	10.5	26.3	43	19	24	55.8	27.9	2.3	25.6
DUCK VALLEY RESERVATION, IDAHO-NEV	563	60.1	54.3	2.3	2.0	9.2	8.9	47.1	909	604	283	31.1	8.6	7.5	14.9
IDAHO	121	63.9	58.2	3.5	1.2	28.3	20.2	27.7	184	120	45	24.5	3.6	2.9	18.1
ONYHEE COUNTY (PT.)	121	63.9	58.2	3.5	1.2	28.3	20.2	27.7	184	120	45	24.5	3.6	2.9	18.1
NEVADA	442	59.0	53.2	1.9	2.3	3.7	6.4	51.4	725	484	238	32.7	9.9	8.7	14.1
ELKO COUNTY (PT.)	442	59.0	53.2	1.9	2.3	3.7	6.4	51.4	725	484	238	32.7	9.9	8.7	14.1
DUCKWATER RESERVATION, NEV.	64	54.0	41.3	57.7	1.6	-	14.9	40.4	102	33	69	67.3	23.8	15.8	27.7
NYE COUNTY (PT.)	64	54.0	41.3	57.7	1.6	-	14.9	40.4	102	33	69	67.3	23.8	15.8	27.7
EASTERN CHEROKEE RESERVATION, N.C.	2 958	53.8	46.9	73.1	3.1	35.1	7.6	43.2	4 726	3 718	960	20.3	3.1	5.4	11.8
CHEROKEE COUNTY (PT.)	33	53.9	44.5	-	9.4	25.4	1.9	34.9	76	27	45	58.8	3.8	41.8	13.2
GRAHAM COUNTY (PT.)	215	52.2	47.5	-	3.7	57.1	13.4	21.6	338	282	55	16.2	1.4	6.2	8.6
HAYWOOD COUNTY (PT.)	-	-	-	-	-	-	-	-	-	-	-	-	-	-	-
JACKSON COUNTY (PT.)	1 319	55.7	47.1	77.3	3.7	35.5	7.7	44.1	2 083	1 667	403	19.4	2.4	5.8	11.2
SWAIN COUNTY (PT.)	1 392	52.4	46.6	82.1	2.3	32.0	7.0	45.9	2 229	1 741	457	20.5	3.9	3.8	12.8
EASTERN PEQUOT RESERVATION, CONN.	---	---	---	---	---	---	---	---	---	---	---	---	---	---	---
NEW LONDON COUNTY (PT.)	---	---	---	---	---	---	---	---	---	---	---	---	---	---	---
ELY COLONY, NEV.	35	56.2	56.2	6.2	-	100.0	10.6	63.6	59	3	56	95.6	4.5	80.3	10.8
WHITE PINE COUNTY (PT.)	35	56.2	56.2	6.2	-	100.0	10.6	63.6	59	3	56	95.6	4.5	80.3	10.8
ENTERPRISE RANCHERIA, CALIF.	---	---	---	---	---	---	---	---	---	---	---	---	---	---	---
BUTTE COUNTY (PT.)	---	---	---	---	---	---	---	---	---	---	---	---	---	---	---
FALLON COLONY, NEV.	24	57.1	57.1	-	-	59.2	19.8	43.4	46	14	32	70.6	21.1	-	49.5
CHURCHILL COUNTY (PT.)	24	57.1	57.1	-	-	59.2	19.8	43.4	46	14	32	70.6	21.1	-	49.5
FALLON RESERVATION, NEV.	156	66.4	57.2	1.4	5.1	5.8	5.7	63.5	257	93	155	60.5	17.0	12.6	30.9
CHURCHILL COUNTY (PT.)	156	66.4	57.2	1.4	5.1	5.8	5.7	63.5	257	93	155	60.5	17.0	12.6	30.9
FLANDREAU RESERVATION, S. DAK.	112	57.7	48.7	15.0	4.5	29.8	3.2	77.6	158	38	120	75.8	32.6	25.1	20.1
MOODY COUNTY (PT.)	112	57.7	48.7	15.0	4.5	29.8	3.2	77.6	158	38	120	75.8	32.6	25.1	20.1
FLATHEAD RESERVATION, MONT.	2 361	49.7	45.7	3.8	2.7	25.2	4.4	57.0	3 528	1 462	1 484	42.1	9.9	11.6	20.5
FLATHEAD COUNTY (PT.)	---	---	---	---	---	---	---	---	---	---	---	---	---	---	---
LAKE COUNTY (PT.)	1 968	49.1	45.2	2.7	2.6	25.9	4.2	57.3	2 892	1 202	1 183	40.9	9.6	11.3	20.0
MISSOULA COUNTY (PT.)	181	60.5	54.9	8.2	4.5	15.4	6.4	52.0	285	87	142	49.7	13.9	12.2	23.6
SANDERS COUNTY (PT.)	210	46.2	43.3	9.9	2.4	27.6	4.4	58.9	347	170	158	45.5	9.2	13.8	22.5
FOND DU LAC RESERVATION, MINN.	318	58.7	51.8	2.9	3.3	19.1	2.6	49.8	493	286	181	36.6	7.9	12.9	15.8
CARLTON COUNTY (PT.)	261	63.3	54.9	3.3	4.0	15.6	2.2	48.7	417	238	152	36.6	8.2	12.7	15.7
ST. LOUIS COUNTY (PT.)	57	38.0	38.0	-	-	34.3	5.6	57.1	76	48	28	36.9	6.2	14.1	16.6
FORT APACHE RESERVATION, ARIZ.	4 702	54.7	49.9	15.5	1.8	29.1	4.5	34.1	6 653	5 560	651	9.8	4.1	2.4	3.3
APACHE COUNTY (PT.)	77	54.8	43.0	-	4.1	18.8	16.8	41.3	107	51	50	46.7	4.8	16.6	25.3
GILA COUNTY (PT.)	826	54.5	50.2	12.3	2.2	30.7	3.0	31.6	1 191	1 036	48	5.7	3.0	0.4	2.4
NAVAJO COUNTY (PT.)	3 799	54.8	49.9	16.5	1.6	29.0	4.6	34.5	5 354	4 473	533	10.0	4.5	2.5	3.1
FORT BELKNAP RESERVATION, MONT.	1 255	56.2	48.7	4.4	3.9	22.3	2.6	53.1	1 820	1 026	586	32.2	6.6	13.6	12.0
BLAINE COUNTY (PT.)	1 158	56.5	48.7	4.7	4.0	22.7	2.7	53.2	1 664	931	549	33.0	6.6	14.6	11.7
PHILLIPS COUNTY (PT.)	97	52.7	49.4	-	3.3	18.0	1.6	52.4	156	95	37	25.8	5.7	2.6	15.5
FORT BERTHOLD RESERVATION, N. DAK.	1 726	57.0	50.9	6.5	3.1	25.9	4.6	53.3	2 542	1 602	798	31.4	10.9	9.6	10.8
DUNN COUNTY (PT.)	271	55.2	48.9	3.4	2.9	9.4	7.3	47.7	413	250	147	35.6	10.2	7.2	18.1
MCKENZIE COUNTY (PT.)	566	60.3	53.9	2.0	4.2	26.8	5.8	55.0	804	557	245	30.5	10.2	11.8	8.5
MCLEAN COUNTY (PT.)	280	57.5	50.3	18.7	1.2	22.9	1.3	62.2	421	308	106	25.1	8.0	5.3	11.8
MERCER COUNTY (PT.)	35	48.6	45.5	13.6	-	-	3.4	39.7	51	28	23	44.6	27.8	14.5	2.3
MOUNTRAIL COUNTY (PT.)	574	54.9	49.3	6.4	3.4	34.1	4.0	51.2	854	459	278	32.6	12.5	10.6	9.5
WARD COUNTY (PT.)	-	-	-	-	-	-	-	-	-	-	-	-	-	-	-

TABLE 7. SUMMARY OF SOCIAL CHARACTERISTICS OF AMERICAN INDIANS, ESKIMOS, AND ALEUTS FOR IDENTIFIED RESERVATIONS: 1980 - CON.

(INCLUDES AMERICAN INDIANS, ESKIMOS, AND ALEUTS IN HOUSEHOLDS WITH ONE OR MORE AMERICAN INDIAN, ESKIMO, OR ALEUT PERSONS. DATA ARE ESTIMATES BASED ON A SAMPLE; SEE INTRODUCTION. FOR MEANING OF SYMBOLS, SEE INTRODUCTION. FOR DEFINITION OF TERMS, SEE APPENDIXES A AND B)

IDENTIFIED RESERVATIONS	PERSONS 3 TO 34 YEARS OLD					PERSONS 16 TO 19 YEARS OLD--PERCENT NOT ENROLLED IN SCHOOL, NOT HIGH SCHOOL GRADUATES	PERSONS 25 YEARS OLD AND OVER		PERSONS 1 YEAR AND OVER				
		PERCENT ENROLLED IN SCHOOL									DID NOT ALWAYS LIVE ON THIS RESERVATION		
			5 TO 19 YEARS								TOTAL		PERCENT MOVED ONTO RESERVATION IN--
	ALL PERSONS	TOTAL	TOTAL	BUREAU OF INDIAN AFFAIRS OR TRIBAL SCHOOL	20 TO 34 YEARS OLD		PERCENT COMPLETED LESS THAN 5 YEARS OF SCHOOL	PERCENT HIGH SCHOOL GRADUATES	TOTAL	ALWAYS LIVED ON THIS RESERVATION	NUMBER	PERCENT	1979 OR 1980	1975 TO 1978	1974 OR EARLIER
FORT BIDWELL RESERVATION, CALIF.	52	58.4	48.3	4.1	6.0	25.0	2.7	42.5	90	29	60	66.5	19.4	37.4	9.6
MODOC COUNTY (PT.)	52	58.4	48.3	4.1	6.0	25.0	2.7	42.5	90	29	60	66.5	19.4	37.4	9.6
FORT HALL RESERVATION, IDAHO	1 583	53.7	49.1	7.3	1.9	26.0	10.4	39.5	2 439	1 685	583	23.9	8.6	6.0	9.3
BANNOCK COUNTY (PT.)	450	51.5	46.8	10.5	2.0	27.3	10.7	37.8	663	479	104	15.6	3.0	5.2	7.4
BINGHAM COUNTY (PT.)	1 032	54.8	50.2	6.5	1.9	25.9	9.1	40.5	1 610	1 075	457	28.4	11.1	6.7	10.5
CARIBOU COUNTY (PT.)	-	-	-	-	-	-	-	-	-	-	-	-	-	-	-
POWER COUNTY (PT.)	101	51.5	48.1	2.2	2.3	22.9	21.9	36.4	166	131	23	13.6	6.4	2.7	4.5
FORT INDEPENDENCE RESERVATION, CALIF.	13	42.3	42.3	-	-	-	24.3	31.1	32	4	26	82.2	9.7	13.3	60.3
INYO COUNTY (PT.)	13	42.3	42.3	-	-	-	24.3	31.1	32	4	26	82.2	9.7	13.3	60.3
FORT MCDERMITT RESERVATION, NEV.-OREG.	318	58.4	51.7	2.7	1.8	18.8	6.9	28.9	454	283	155	34.2	7.7	4.6	22.0
NEVADA	318	58.4	51.7	2.7	1.8	18.8	6.9	28.9	454	283	155	34.2	7.7	4.6	22.0
HUMBOLDT COUNTY (PT.)	318	58.4	51.7	2.7	1.8	18.8	6.9	28.9	454	283	155	34.2	7.7	4.6	22.0
OREGON	-	-	-	-	-	-	-	-	-	-	-	-	-	-	-
MALHEUR COUNTY (PT.)	-	-	-	-	-	-	-	-	-	-	-	-	-	-	-
FORT MCDOWELL RESERVATION, ARIZ.	215	41.3	37.5	19.7	1.1	42.9	11.3	48.3	338	204	70	20.6	8.0	3.4	9.3
MARICOPA COUNTY (PT.)	215	41.3	37.5	19.7	1.1	42.9	11.3	48.3	338	204	70	20.6	8.0	3.4	9.3
FORT MOJAVE RESERVATION, ARIZ.-CALIF.-NEV.	81	54.3	50.6	9.8	3.7	21.4	-	50.0	124	4	102	82.3	3.2	18.5	60.5
ARIZONA	81	54.3	50.6	9.8	3.7	21.4	-	50.0	124	4	102	82.3	3.2	18.5	60.5
MOHAVE COUNTY (PT.)	81	54.3	50.6	9.8	3.7	21.4	-	50.0	124	4	102	82.3	3.2	18.5	60.5
CALIFORNIA	-	-	-	-	-	-	-	-	-	-	-	-	-	-	-
SAN BERNARDINO COUNTY (PT.)	-	-	-	-	-	-	-	-	-	-	-	-	-	-	-
NEVADA	-	-	-	-	-	-	-	-	-	-	-	-	-	-	-
CLARK COUNTY (PT.)	-	-	-	-	-	-	-	-	-	-	-	-	-	-	-
FORT PECK RESERVATION, MONT.	2 823	53.6	47.7	3.3	2.3	34.3	3.2	51.1	4 097	2 301	1 377	33.6	8.4	9.9	15.3
DANIELS COUNTY (PT.)	-	-	-	-	-	-	-	-	-	-	-	-	-	-	-
ROOSEVELT COUNTY (PT.)	2 498	53.1	47.2	3.4	2.4	35.6	3.4	51.2	3 635	2 202	1 236	34.0	8.8	9.8	15.4
SHERIDAN COUNTY (PT.)	-	-	-	-	-	-	-	-	-	-	-	-	-	-	-
VALLEY COUNTY (PT.)	325	57.4	51.5	2.6	1.2	25.8	1.2	49.8	461	299	141	30.6	5.7	11.0	14.8
FORT TOTTEN RESERVATION, N. DAK.	1 496	58.1	49.9	55.1	3.2	39.8	3.8	38.7	2 127	1 648	429	20.2	5.1	5.4	9.6
BENSON COUNTY (PT.)	1 496	58.1	49.9	55.1	3.2	39.8	3.5	39.2	2 118	1 639	429	20.2	5.2	5.4	9.7
EDDY COUNTY (PT.)	...	...	...	...	...	...	...	...	...	...	...	...	...	...	...
NELSON COUNTY (PT.)	-	-	-	-	-	-	-	-	-	-	-	-	-	-	-
RAMSEY COUNTY (PT.)	...	...	...	...	...	...	...	...	...	...	...	...	...	...	...
FORT YUMA RESERVATION, ARIZ.-CALIF.	651	54.5	48.1	2.2	1.1	40.3	10.4	42.9	1 054	554	281	26.7	13.2	5.7	7.8
ARIZONA	67	47.3	43.2	-	-	83.1	39.4	10.3	136	77	14	10.2	1.4	5.4	3.3
YUMA COUNTY (PT.)	67	47.3	43.2	-	-	83.1	39.4	10.3	136	77	14	10.2	1.4	5.4	3.3
CALIFORNIA	584	55.5	48.7	2.4	1.2	37.2	4.7	49.3	918	478	267	29.1	15.0	5.7	8.4
IMPERIAL COUNTY (PT.)	584	55.5	48.7	2.4	1.2	37.2	4.7	49.3	918	478	267	29.1	15.0	5.7	8.4
GILA BEND RESERVATION, ARIZ.	-	-	-	-	-	-	-	-	-	-	-	-	-	-	-
MARICOPA COUNTY (PT.)	-	-	-	-	-	-	-	-	-	-	-	-	-	-	-
GILA RIVER RESERVATION, ARIZ.	4 529	51.1	44.9	19.6	3.2	40.2	5.7	38.3	6 707	5 163	1 355	20.2	7.7	4.3	8.2
MARICOPA COUNTY (PT.)	1 310	51.1	44.9	22.6	2.6	39.7	5.6	40.2	1 963	1 408	522	26.6	9.8	6.2	10.5
PINAL COUNTY (PT.)	3 219	51.1	44.9	18.3	3.4	40.4	5.8	37.5	4 744	3 754	833	17.6	6.9	3.4	7.3
GOLDEN HILL RESERVATION, CONN.	...	...	...	...	...	...	...	...	...	...	...	...	...	...	...
FAIRFIELD COUNTY (PT.)	...	...	...	...	...	...	...	...	...	...	...	...	...	...	...
GOSHUTE RESERVATION, NEV.-UTAH	46	29.5	29.5	-	-	100.0	48.1	19.3	101	50	45	44.9	22.7	10.7	11.4
NEVADA	...	...	...	...	...	...	...	...	...	...	...	...	...	...	...
WHITE PINE COUNTY (PT.)	...	...	...	...	...	...	...	...	...	...	...	...	...	...	...
UTAH	31	18.2	18.2	-	-	-	57.9	15.8	77	40	31	40.7	25.9	3.7	11.1
JUAB AND TOOELE COUNTIES (PT.)	31	18.2	18.2	-	-	-	57.9	15.8	77	40	31	40.7	25.9	3.7	11.1
GRAND PORTAGE RESERVATION, MINN.	113	48.5	42.2	-	2.5	34.3	3.3	66.9	186	34	146	78.1	27.6	22.7	27.7
COOK COUNTY (PT.)	113	48.5	42.2	-	2.5	34.3	3.3	66.9	186	34	146	78.1	27.6	22.7	27.7
GRINDSTONE CREEK RANCHERIA, CALIF.	42	54.0	40.6	-	8.3	74.8	4.8	33.2	69	8	61	88.7	22.8	34.9	30.9
GLENN COUNTY (PT.)	42	54.0	40.6	-	8.3	74.8	4.8	33.2	69	8	61	88.7	22.8	34.9	30.9
HANNAHVILLE COMMUNITY, MICH.	145	55.7	43.6	64.3	-	54.2	2.5	43.6	199	161	39	19.5	3.9	2.5	13.1
MENOMINEE COUNTY (PT.)	145	55.7	43.6	64.3	-	54.2	2.5	43.6	199	161	39	19.5	3.9	2.5	13.1
HASSANAMISCO RESERVATION, MASS.	...	...	...	...	...	...	...	...	...	...	...	...	...	...	...
WORCESTER COUNTY (PT.)	...	...	...	...	...	...	...	...	...	...	...	...	...	...	...
HAVASUPAI RESERVATION, ARIZ.	173	45.1	40.9	70.9	1.2	41.4	7.0	26.7	258	194	37	14.2	2.9	2.6	8.7
COCONINO COUNTY (PT.)	173	45.1	40.9	70.9	1.2	41.4	7.0	26.7	258	194	37	14.2	2.9	2.6	8.7
HOH RESERVATION, WASH.	29	38.7	34.4	12.4	-	78.9	-	29.9	40	8	32	80.7	7.3	38.9	34.4
JEFFERSON COUNTY (PT.)	29	38.7	34.4	12.4	-	78.9	-	29.9	40	8	32	80.7	7.3	38.9	34.4
HOLLYWOOD RESERVATION, FLA.	278	54.0	42.5	12.4	3.8	29.3	20.7	63.5	398	212	168	42.3	21.5	5.7	15.1
BROWARD COUNTY (PT.)	278	54.0	42.5	12.4	3.8	29.3	20.7	63.5	398	212	168	42.3	21.5	5.7	15.1
HOOPA VALLEY RESERVATION, CALIF.	947	53.8	46.1	2.0	3.7	21.2	2.4	56.0	1 440	728	577	40.1	9.2	9.0	21.9
HUMBOLDT COUNTY (PT.)	947	53.8	46.1	2.0	3.7	21.2	2.4	56.0	1 440	728	577	40.1	9.2	9.0	21.9
HOOPA VALLEY EXTENSION RESERVATION, CALIF.	236	50.7	48.0	-	0.5	20.0	2.1	41.2	404	186	155	38.3	7.1	15.2	16.0
DEL NORTE COUNTY (PT.)	91	51.9	46.2	-	1.3	-	1.3	48.0	151	52	82	54.1	8.8	28.3	16.9
HUMBOLDT COUNTY (PT.)	145	50.0	49.2	-	-	28.2	2.6	36.9	252	134	73	28.9	6.0	7.4	15.5
HOPI RESERVATION, ARIZ.	4 007	57.5	50.2	56.1	3.3	15.1	21.0	41.7	6 449	5 060	562	8.7	3.4	2.2	3.2
COCONINO COUNTY (PT.)	771	62.4	52.7	40.5	4.9	11.9	33.0	32.5	1 260	1 048	33	2.7	0.9	0.5	1.2
NAVAJO COUNTY (PT.)	3 237	56.3	49.6	60.0	2.9	16.0	18.1	43.9	5 189	4 012	528	10.2	4.0	2.6	3.6
HOPLAND RANCHERIA, CALIF.	-	-	-	-	-	-	-	-	-	-	-	-	-	-	-
MENDOCINO COUNTY (PT.)	-	-	-	-	-	-	-	-	-	-	-	-	-	-	-
HUALAPAI RESERVATION, ARIZ.	557	52.6	42.8	15.6	2.5	15.6	2.1	53.1	787	493	181	23.1	5.4	6.3	11.3
COCONINO AND MOHAVE COUNTIES (PT.)	554	52.6	42.7	15.6	2.6	14.8	2.1	53.0	783	493	181	23.2	5.5	6.3	11.4
YAVAPAI COUNTY (PT.)	...	...	...	...	...	...	...	...	...	...	...	...	...	...	...
INAJA-COSMIT RESERVATION, CALIF.	-	-	-	-	-	-	-	-	-	-	-	-	-	-	-
SAN DIEGO COUNTY (PT.)	-	-	-	-	-	-	-	-	-	-	-	-	-	-	-
INDIAN TOWNSHIP RESERVATION, MAINE	223	57.1	53.1	63.4	1.1	45.9	5.2	39.3	315	197	116	36.7	5.8	16.5	14.4
WASHINGTON COUNTY (PT.)	223	57.1	53.1	63.4	1.1	45.9	5.2	39.3	315	197	116	36.7	5.8	16.5	14.4

TABLE 7. SUMMARY OF SOCIAL CHARACTERISTICS OF AMERICAN INDIANS, ESKIMOS, AND ALEUTS FOR IDENTIFIED RESERVATIONS: 1980 - CON.

(INCLUDES AMERICAN INDIANS, ESKIMOS, AND ALEUTS IN HOUSEHOLDS WITH ONE OR MORE AMERICAN INDIAN, ESKIMO, OR ALEUT PERSONS. DATA ARE ESTIMATES BASED ON A SAMPLE; SEE INTRODUCTION. FOR MEANING OF SYMBOLS, SEE INTRODUCTION. FOR DEFINITION OF TERMS, SEE APPENDIXES A AND B)

IDENTIFIED RESERVATIONS	PERSONS 3 TO 34 YEARS OLD					PERSONS 16 TO 19 YEARS OLD--PERCENT NOT ENROLLED IN SCHOOL, NOT HIGH SCHOOL GRADUATES	PERSONS 25 YEARS OLD AND OVER		PERSONS 1 YEAR AND OVER					
		PERCENT ENROLLED IN SCHOOL					PERCENT COMPLETED LESS THAN 5 YEARS OF SCHOOL	PERCENT HIGH SCHOOL GRADUATES	ALWAYS LIVED ON THIS RESERVATION		DID NOT ALWAYS LIVE ON THIS RESERVATION			
			5 TO 19 YEARS								TOTAL		PERCENT MOVED ONTO RESERVATION IN--	
	ALL PERSONS	TOTAL	TOTAL	BUREAU OF INDIAN AFFAIRS OR TRIBAL SCHOOL	20 TO 34 YEARS OLD				TOTAL	RESERVATION	NUMBER	PERCENT	1979 OR 1980	1975 TO 1978	1974 OR EARLIER
IOWA RESERVATION, KANS.-NEBR	24	36.1	32.0	-	4.1	-	-	41.9	31	19	10	31.7	-	7.3	24.4
KANSAS	...	...	...	...	...	...	...	...	...	...	...	...	...	...	...
BROWN COUNTY (PT.)	...	...	...	...	...	...	...	...	...	...	...	...	...	...	...
DONIPHAN COUNTY (PT.)	-	-	-	-	-	-	-	-	-	-	-	-	-	-	-
NEBRASKA	...	...	...	...	...	...	...	...	...	...	...	...	...	...	...
RICHARDSON COUNTY (PT.)	...	...	...	...	...	...	...	...	...	...	...	...	...	...	...
ISABELLA RESERVATION, MICH.	331	50.7	45.3	-	1.6	42.5	4.7	39.5	495	160	307	62.0	21.1	18.6	22.3
ISABELLA COUNTY (PT.)	331	50.7	45.3	-	1.6	42.5	4.7	39.5	495	160	307	62.0	21.1	18.6	22.3
ISLETA PUEBLO, N. MEX.	1 402	54.2	48.0	41.9	3.4	12.3	5.2	57.2	2 228	1 515	634	28.5	3.1	6.0	19.3
BERNALILLO COUNTY (PT.)	1 089	53.8	46.3	45.0	3.9	12.2	5.6	55.8	1 734	1 159	541	31.2	3.4	6.9	20.9
TORRANCE COUNTY (PT.)	-	-	-	-	-	-	-	-	-	-	-	-	-	-	-
VALENCIA COUNTY (PT.)	313	55.9	53.5	32.3	1.5	12.7	3.4	62.3	494	356	93	18.8	2.2	2.8	13.7
JACKSON RANCHERIA, CALIF.	...	...	...	...	...	...	...	...	...	...	...	...	...	...	...
AMADOR COUNTY (PT.)	...	...	...	...	...	...	...	...	...	...	...	...	...	...	...
JEMEZ PUEBLO, N. MEX.	977	59.9	52.0	34.2	3.1	16.3	5.8	50.1	1 450	1 281	144	10.0	3.0	3.3	3.7
SANDOVAL COUNTY (PT.)	977	59.9	52.0	34.2	3.1	16.3	5.8	50.1	1 450	1 281	144	10.0	3.0	3.3	3.7
JICARILLA APACHE RESERVATION, N. MEX.	1 161	50.1	45.7	7.5	2.1	24.1	9.7	55.5	1 651	1 295	338	20.5	7.0	5.8	7.7
RIO ARRIBA AND SANDOVAL COUNTIES (PT.)	1 161	50.1	45.7	7.5	2.1	24.1	9.7	55.5	1 651	1 295	338	20.5	7.0	5.8	7.7
KAIBAB RESERVATION, ARIZ.	63	46.6	41.6	7.8	3.4	24.7	16.1	61.2	89	30	59	66.5	10.8	12.2	43.6
COCONINO COUNTY (PT.)	-	-	-	-	-	-	-	-	-	-	-	-	-	-	-
MOHAVE COUNTY (PT.)	63	46.6	41.6	7.8	3.4	24.7	16.1	61.2	89	30	59	66.5	10.8	12.2	43.6
KALISPEL RESERVATION, WASH.	73	49.3	45.2	-	-	73.3	11.4	48.6	97	49	47	48.5	20.6	11.3	16.5
PEND OREILLE COUNTY (PT.)	73	49.3	45.2	-	-	73.3	11.4	48.6	97	49	47	48.5	20.6	11.3	16.5
KICKAPOO RESERVATION, KANS	219	64.5	56.4	-	4.9	8.6	3.8	50.3	352	75	277	78.8	21.9	22.6	34.2
BROWN COUNTY (PT.)	219	64.5	56.4	-	4.9	8.6	3.8	50.3	352	75	277	78.8	21.9	22.6	34.2
KOOTENAI RESERVATION, IDAHO	-	-	-	-	-	-	-	-	-	-	-	-	-	-	-
BOUNDARY COUNTY (PT.)	-	-	-	-	-	-	-	-	-	-	-	-	-	-	-
LAC COURTE OREILLES RESERVATION, WIS.	730	60.7	51.1	42.1	3.7	26.3	2.7	50.2	1 113	464	608	54.6	12.4	19.3	22.9
SAWYER COUNTY (PT.)	730	60.7	51.1	42.1	3.7	26.3	2.7	50.2	1 113	464	608	54.6	12.4	19.3	22.9
LAC DU FLAMBEAU RESERVATION, WIS.	696	62.2	56.8	1.5	2.2	27.2	0.4	44.3	1 056	672	368	34.9	13.2	10.6	11.1
IRON COUNTY (PT.)	-	-	-	-	-	-	-	-	-	-	-	-	-	-	-
ONEIDA COUNTY (PT.)	-	-	-	-	-	-	-	-	-	-	-	-	-	-	-
VILAS COUNTY (PT.)	696	62.2	56.8	1.5	2.2	27.2	0.4	44.3	1 056	672	368	34.9	13.2	10.6	11.1
LAGUNA PUEBLO, N. MEX.	2 164	47.2	41.0	30.1	2.1	31.7	5.1	62.0	3 452	2 128	1 280	37.1	8.8	9.2	19.1
BERNALILLO AND VALENCIA COUNTIES (PT.)	2 164	47.2	41.0	30.1	2.1	31.7	5.1	62.0	3 452	2 128	1 280	37.1	8.8	9.2	19.1
SANDOVAL COUNTY (PT.)	-	-	-	-	-	-	-	-	-	-	-	-	-	-	-
LA JOLLA RESERVATION, CALIF.	88	46.1	54.9	4.5	2.6	12.4	2.0	56.1	133	22	105	79.0	23.1	35.6	20.2
SAN DIEGO COUNTY (PT.)	88	46.1	54.9	4.5	2.6	12.4	2.0	56.1	133	22	105	79.0	23.1	35.6	20.2
L'ANSE RESERVATION, MICH.	373	63.7	56.0	2.8	5.1	15.3	3.0	42.1	552	232	315	57.0	13.6	17.8	25.6
BARAGA COUNTY (PT.)	373	63.7	56.0	2.8	5.1	15.3	3.0	42.1	552	232	315	57.0	13.6	17.8	25.6
LA POSTA RESERVATION, CALIF.	...	...	...	...	...	...	...	...	...	...	...	...	...	...	...
SAN DIEGO COUNTY (PT.)	...	...	...	...	...	...	...	...	...	...	...	...	...	...	...
LAS VEGAS COLONY, NEV.	66	46.2	40.7	-	-	58.8	8.7	25.2	99	51	42	42.7	4.3	14.3	24.1
CLARK COUNTY (PT.)	66	46.2	40.7	-	-	58.8	8.7	25.2	99	51	42	42.7	4.3	14.3	24.1
LAYTONVILLE RANCHERIA, CALIF.	68	52.9	51.5	-	1.5	50.0	6.8	29.5	103	33	70	68.0	17.5	7.8	42.7
MENDOCINO COUNTY (PT.)	68	52.9	51.5	-	1.5	50.0	6.8	29.5	103	33	70	68.0	17.5	7.8	42.7
LEECH LAKE RESERVATION, MINN.	1 698	59.5	52.4	5.4	2.2	33.2	4.2	49.2	2 661	1 451	1 129	42.4	10.0	16.5	15.9
BELTRAMI COUNTY (PT.)	214	60.1	51.9	16.9	3.4	31.0	4.2	43.5	321	169	144	44.9	8.8	23.6	12.5
CASS AND HUBBARD COUNTIES (PT.)	1 028	58.9	52.2	4.0	2.0	34.3	3.3	53.8	1 653	829	749	46.5	11.3	17.6	17.6
ITASCA COUNTY (PT.)	454	60.6	53.1	3.0	2.0	31.8	6.3	40.1	686	452	216	31.4	7.4	10.6	13.5
LIKELY RANCHERIA, CALIF.	-	-	-	-	-	-	-	-	-	-	-	-	-	-	-
MODOC COUNTY (PT.)	-	-	-	-	-	-	-	-	-	-	-	-	-	-	-
LONE PINE RANCHERIA, CALIF.	103	58.6	57.4	-	1.2	14.1	5.2	58.4	165	74	91	55.3	24.9	12.9	17.6
INYO COUNTY (PT.)	103	58.6	57.4	-	1.2	14.1	5.2	58.4	165	74	91	55.3	24.9	12.9	17.6
LOOKOUT RANCHERIA, CALIF.	...	...	...	...	...	...	...	...	...	...	...	...	...	...	...
MODOC COUNTY (PT.)	...	...	...	...	...	...	...	...	...	...	...	...	...	...	...
LOS COYOTES RESERVATION, CALIF.	27	38.3	38.3	-	-	-	-	60.2	41	19	23	55.1	20.0	17.5	17.7
SAN DIEGO COUNTY (PT.)	27	38.3	38.3	-	-	-	-	60.2	41	19	23	55.1	20.0	17.5	17.7
LOVELOCK COLONY, NEV.	64	64.1	64.1	-	-	-	3.6	50.3	109	54	48	44.2	5.3	16.2	22.6
PERSHING COUNTY (PT.)	64	64.1	64.1	-	-	-	3.6	50.3	109	54	48	44.2	5.3	16.2	22.6
LOWER BRULE RESERVATION, S. DAK.	560	52.8	44.8	43.1	2.3	29.2	3.9	44.9	793	439	311	39.3	14.0	9.2	16.1
LYMAN COUNTY (PT.)	555	53.3	45.1	43.1	2.3	29.2	4.0	44.3	785	436	309	39.4	14.2	9.3	15.9
STANLEY COUNTY (PT.)	...	...	...	...	...	...	...	...	...	...	...	...	...	...	...
LOWER ELWAH RESERVATION, WASH.	27	55.6	55.6	-	-	100.0	4.3	21.7	45	5	23	51.1	15.6	15.6	20.0
CLALLAM COUNTY (PT.)	27	55.6	55.6	-	-	100.0	4.3	21.7	45	5	23	51.1	15.6	15.6	20.0
LOWER SIOUX COMMUNITY, MINN.	36	38.3	38.3	-	-	-	4.3	52.1	71	57	13	18.9	10.2	6.3	2.4
REDWOOD COUNTY (PT.)	36	38.3	38.3	-	-	-	4.3	52.1	71	57	13	18.9	10.2	6.3	2.4
LUMMI RESERVATION, WASH.	854	59.1	50.5	5.7	5.4	34.1	2.6	54.4	1 218	678	497	40.8	11.0	13.1	16.7
WHATCOM COUNTY (PT.)	854	59.1	50.5	5.7	5.4	34.1	2.6	54.4	1 218	678	497	40.8	11.0	13.1	16.7
MAKAH RESERVATION, WASH.	528	55.3	47.2	2.3	1.4	31.7	3.6	58.0	784	390	340	44.6	8.2	17.1	19.3
CLALLAM COUNTY (PT.)	528	55.3	47.2	2.3	1.4	31.7	3.6	58.0	784	390	340	44.6	8.2	17.1	19.3
MANCHESTER RANCHERIA, CALIF.	41	52.6	52.6	-	-	40.8	6.5	28.1	73	31	42	57.4	9.7	1.5	46.2
MENDOCINO COUNTY (PT.)	41	52.6	52.6	-	-	40.8	6.5	28.1	73	31	42	57.4	9.7	1.5	46.2
MANZANITA RESERVATION, CALIF.	...	...	...	...	...	...	...	...	...	...	...	...	...	...	...
SAN DIEGO COUNTY (PT.)	...	...	...	...	...	...	...	...	...	...	...	...	...	...	...
MARICOPA RESERVATION, ARIZ.	250	54.3	43.8	6.0	2.6	33.6	12.8	31.1	364	262	98	27.0	3.8	5.3	18.0
PINAL COUNTY (PT.)	250	54.3	43.8	6.0	2.6	33.6	12.8	31.1	364	262	98	27.0	3.8	5.3	18.0
MATTAPONI RESERVATION, VA.	32	53.1	50.0	-	3.1	33.3	14.3	17.1	60	28	32	53.3	-	26.7	26.7
KING WILLIAM COUNTY (PT.)	32	53.1	50.0	-	3.1	33.3	14.3	17.1	60	28	32	53.3	-	26.7	26.7
MENOMINEE RESERVATION, WIS.	1 531	56.3	49.7	11.4	1.8	26.3	1.1	48.7	2 299	1 349	537	23.4	4.6	8.4	10.4
MENOMINEE COUNTY (PT.)	1 531	56.3	49.7	11.4	1.8	26.3	1.1	48.7	2 299	1 349	537	23.4	4.6	8.4	10.4
MESA GRANDE RESERVATION, CALIF.	-	-	-	-	-	-	-	-	-	-	-	-	-	-	-
SAN DIEGO COUNTY (PT.)	-	-	-	-	-	-	-	-	-	-	-	-	-	-	-

TABLE 7. SUMMARY OF SOCIAL CHARACTERISTICS OF AMERICAN INDIANS, ESKIMOS, AND ALEUTS FOR IDENTIFIED RESERVATIONS: 1980 - CON.

(INCLUDES AMERICAN INDIANS, ESKIMOS, AND ALEUTS IN HOUSEHOLDS WITH ONE OR MORE AMERICAN INDIAN, ESKIMO, OR ALEUT PERSONS. DATA ARE ESTIMATES BASED ON A SAMPLE; SEE INTRODUCTION. FOR MEANING OF SYMBOLS, SEE INTRODUCTION. FOR DEFINITION OF TERMS, SEE APPENDIXES A AND B)

IDENTIFIED RESERVATIONS	PERSONS 3 TO 34 YEARS OLD					PERSONS 16 TO 19 YEARS OLD--	PERSONS 25 YEARS OLD AND OVER		PERSONS 1 YEAR AND OVER					
		PERCENT ENROLLED IN SCHOOL								DID NOT ALWAYS LIVE ON THIS RESERVATION				
			5 TO 19 YEARS							TOTAL		PERCENT MOVED ONTO RESERVATION IN--		
	ALL PERSONS	TOTAL	TOTAL	BUREAU OF INDIAN AFFAIRS OR TRIBAL SCHOOL	20 TO 34 YEARS OLD	PERCENT NOT ENROLLED IN SCHOOL, NOT HIGH SCHOOL GRADUATE	PERCENT COMPLETED LESS THAN 5 YEARS OF SCHOOL	PERCENT HIGH SCHOOL GRADUATE	TOTAL	ALWAYS LIVED ON THIS RESERVATION	NUMBER	PERCENT	1979 OR 1980	1975 TO 1978	1974 OR EARLIER
MESCALERO APACHE RESERVATION, N. MEX.	1 340	53.6	49.3	3.4	2.3	24.9	5.6	52.3	1 854	498	148	8.0	1.9	2.4	3.7
OTERO COUNTY (PT.)	1 340	53.6	49.3	3.4	2.3	24.9	5.6	52.3	1 854	498	148	8.0	1.9	2.4	3.7
MICCOSUKEE RESERVATION, FLA.	184	34.8	27.7	46.7	2.7	56.0	60.2	19.4	263	161	88	33.5	6.5	7.6	19.4
BROWARD COUNTY (PT.)	-	-	-	-	-	-	-	-	-	-	-	-	-	-	-
DADE COUNTY (PT.)	184	34.8	27.7	46.7	2.7	56.0	60.2	19.4	263	161	88	33.5	6.5	7.6	19.4
MIDDLETOWN RANCHERIA, CALIF.	28	50.0	50.0	-	-	-	17.6	58.8	38	14	24	63.2	39.5	10.5	13.2
LAKE COUNTY (PT.)	28	50.0	50.0	-	-	-	17.6	58.8	38	14	24	63.2	39.5	10.5	13.2
MILLE LACS RESERVATION, MINN.	-	-	-	-	-	-	-	-	-	-	-	-	-	-	-
AITKIN COUNTY (PT.)	-	-	-	-	-	-	-	-	-	-	-	-	-	-	-
KANABEC COUNTY (PT.)	-	-	-	-	-	-	-	-	-	-	-	-	-	-	-
MILLE LACS COUNTY (PT.)	-	-	-	-	-	-	-	-	-	-	-	-	-	-	-
PINE COUNTY (PT.)	-	-	-	-	-	-	-	-	-	-	-	-	-	-	-
MISSISSIPPI CHOCTAW RESERVATION	1 816	61.0	52.8	82.4	4.1	27.3	28.6	34.1	2 669	1 497	1 119	41.9	6.2	13.8	19.9
ATTALA COUNTY (PT.)	-	-	-	-	-	-	-	-	-	-	-	-	-	-	-
JONES COUNTY (PT.)	76	57.9	50.0	15.8	1.3	28.6	41.2	27.5	116	46	70	60.3	11.2	23.3	25.9
KEMPER COUNTY (PT.)	...	...	...	...	...	...	...	...	...	...	...	...	...	...	...
LEAKE COUNTY (PT.)	344	65.2	55.5	75.1	5.2	24.9	27.9	32.2	516	302	201	39.0	1.8	10.1	27.1
NESHOBA COUNTY (PT.)	1 173	60.9	52.8	88.9	4.4	24.7	28.2	36.3	1 700	913	750	44.1	6.7	18.4	19.0
NEWTON COUNTY (PT.)	221	55.6	49.3	81.3	2.1	44.8	25.3	28.1	333	232	98	29.4	8.8	9.4	11.2
MOAPA RIVER RESERVATION, NEV.	119	57.7	56.0	-	1.7	28.6	6.2	39.0	178	104	67	37.9	10.7	5.9	21.3
CLARK COUNTY (PT.)	119	57.7	56.0	-	1.7	28.6	6.2	39.0	178	104	67	37.9	10.7	5.9	21.3
MONTGOMERY CREEK RANCHERIA, CALIF.	...	...	...	...	...	...	...	...	...	...	...	...	...	...	...
SHASTA COUNTY (PT.)	...	...	...	...	...	...	...	...	...	...	...	...	...	...	...
MORONGO RESERVATION, CALIF.	190	53.5	46.9	1.2	3.9	26.1	1.5	47.1	305	125	172	56.3	22.7	11.8	21.8
RIVERSIDE COUNTY (PT.)	190	53.5	46.9	1.2	3.9	26.1	1.5	47.1	305	125	172	56.3	22.7	11.8	21.8
MUCKLESHOOT RESERVATION, WASH.	264	60.5	52.3	4.2	1.2	48.9	2.6	30.6	365	218	92	25.3	4.4	14.1	6.8
KING COUNTY (PT.)	264	60.5	52.3	4.2	1.2	48.9	2.6	30.6	365	218	92	25.3	4.4	14.1	6.8
PIERCE COUNTY (PT.)	-	-	-	-	-	-	-	-	-	-	-	-	-	-	-
NAMBE PUEBLO, N. MEX.	121	41.7	34.6	8.5	3.8	25.2	13.1	70.2	185	81	32	17.5	4.7	2.2	10.6
SANTA FE COUNTY (PT.)	121	41.7	34.6	8.5	3.8	25.2	13.1	70.2	185	81	32	17.5	4.7	2.2	10.6
NAVAJO RESERVATION, ARIZ.-N. MEX.-															
UTAH	69 722	55.4	50.9	28.6	2.3	24.3	37.4	34.1	101355	83 040	10 380	10.2	2.8	2.2	5.3
ARIZONA	47 531	56.3	51.4	33.6	2.4	24.8	39.0	33.8	89 155	56 371	6 920	10.0	2.6	2.1	5.3
APACHE COUNTY (PT.)	25 175	55.6	50.8	25.6	2.6	24.7	36.7	35.5	56 937	29 183	4 150	11.2	2.4	2.3	6.5
COCONINO COUNTY (PT.)	10 401	58.3	52.6	30.5	1.9	23.4	37.6	36.3	14 739	12 484	1 055	7.1	3.4	1.6	2.1
NAVAJO COUNTY (PT.)	11 955	55.9	51.6	52.7	2.2	26.2	45.2	27.7	17 459	14 703	1 716	9.8	2.2	2.1	5.5
NEW MEXICO	19 102	52.4	48.7	15.4	2.3	22.9	31.6	36.7	27 794	22 869	3 030	10.9	3.1	2.4	5.3
MCKINLEY COUNTY (PT.)	6 447	47.9	45.1	9.2	1.5	28.6	28.9	38.2	9 264	6 584	1 445	15.6	2.9	3.3	9.4
SAN JUAN COUNTY (PT.)	12 655	54.6	50.5	18.3	2.7	20.2	33.0	35.9	18 530	16 285	1 585	8.6	3.2	2.0	3.3
UTAH	3 089	60.4	56.2	29.4	1.4	27.0	52.0	22.7	4 406	3 801	430	9.8	3.2	2.3	4.2
SAN JUAN COUNTY (PT.)	3 089	60.4	56.2	29.4	1.4	27.0	52.0	22.7	4 406	3 801	430	9.8	3.2	2.3	4.2
NEZ PERCE RESERVATION, IDAHO	949	58.4	52.8	4.8	2.7	15.1	3.6	59.9	1 472	746	667	45.3	13.4	13.8	18.1
CLEARWATER COUNTY (PT.)	86	53.5	47.7	2.4	1.2	27.3	-	52.0	117	41	67	57.3	29.1	8.5	19.7
IDAHO COUNTY (PT.)	81	54.3	50.3	15.0	1.2	17.0	4.7	54.1	145	71	73	50.1	19.0	4.7	26.4
LEWIS COUNTY (PT.)	136	47.1	41.9	-	1.5	26.1	-	61.1	203	88	101	49.8	12.3	13.3	24.1
NEZ PERCE COUNTY (PT.)	646	61.9	56.0	4.7	3.6	10.3	4.5	61.4	1 007	546	426	42.3	11.0	15.8	15.5
NISQUALLY RESERVATION, WASH.	25	63.2	54.5	41.8	4.3	22.3	5.6	36.2	42	12	30	72.1	30.6	13.9	27.6
PIERCE COUNTY (PT.)	-	-	-	-	-	-	-	-	-	-	-	-	-	-	-
THURSTON COUNTY (PT.)	25	63.2	54.5	41.8	4.3	22.3	5.6	36.2	42	12	30	72.1	30.6	13.9	27.6
NOOKSACK RESERVATION, WASH.	-	-	-	-	-	-	-	-	-	-	-	-	-	-	-
WHATCOM COUNTY (PT.)	-	-	-	-	-	-	-	-	-	-	-	-	-	-	-
NORTHERN CHEYENNE RESERVATION, MONT.	2 038	59.0	50.5	25.6	4.3	23.8	7.4	52.0	2 963	1 972	743	25.1	8.6	8.0	8.5
BIG HORN COUNTY (PT.)	538	60.2	52.9	48.5	3.8	15.4	2.7	51.3	795	527	223	28.1	7.7	9.0	11.4
ROSEBUD COUNTY (PT.)	1 500	58.5	49.6	16.8	4.4	26.4	9.2	52.3	2 168	1 446	520	24.0	8.9	7.7	7.4
OIL SPRINGS RESERVATION, N.Y.	-	-	-	-	-	-	-	-	-	-	-	-	-	-	-
ALLEGANY COUNTY (PT.)	-	-	-	-	-	-	-	-	-	-	-	-	-	-	-
CATTARAUGUS COUNTY (PT.)	-	-	-	-	-	-	-	-	-	-	-	-	-	-	-
OMAHA RESERVATION, IOWA-NEBR	789	60.1	53.0	9.6	1.9	21.0	6.7	35.2	1 200	395	205	17.1	3.2	4.9	8.9
IOWA	-	-	-	-	-	-	-	-	-	-	-	-	-	-	-
MONONA COUNTY (PT.)	-	-	-	-	-	-	-	-	-	-	-	-	-	-	-
NEBRASKA	789	60.1	53.0	9.6	1.9	21.0	6.7	35.2	1 200	395	205	17.1	3.2	4.9	8.9
BURT COUNTY (PT.)	...	...	...	...	...	...	...	...	...	...	...	...	...	...	...
CUMING COUNTY (PT.)	-	-	-	-	-	-	-	-	-	-	-	-	-	-	-
THURSTON COUNTY (PT.)	783	60.2	53.2	9.6	1.9	21.0	6.8	35.2	1 192	395	205	17.2	3.2	5.0	9.0
ONEIDA RESERVATION, WIS.	1 090	58.2	51.5	15.5	2.7	20.9	5.5	45.6	1 768	817	834	47.1	9.0	16.9	21.3
BROWN COUNTY (PT.)	412	56.4	52.7	8.1	2.0	27.1	6.0	44.3	707	343	302	42.8	6.0	14.1	22.7
OUTAGAMIE COUNTY (PT.)	678	59.2	50.8	20.1	3.1	16.5	5.1	46.6	1 061	474	531	50.1	10.9	18.8	20.3
ONONDAGA RESERVATION, N.Y.	-	-	-	-	-	-	-	-	-	-	-	-	-	-	-
ONONDAGA COUNTY (PT.)	-	-	-	-	-	-	-	-	-	-	-	-	-	-	-
ONTONAGON RESERVATION, MICH.	-	-	-	-	-	-	-	-	-	-	-	-	-	-	-
ONTONAGON COUNTY (PT.)	-	-	-	-	-	-	-	-	-	-	-	-	-	-	-
OSAGE RESERVATION, OKLA.	2 678	51.6	46.7	0.4	2.3	20.1	2.3	65.9	4 589	1 415	2 551	55.6	14.8	16.5	24.3
OSAGE COUNTY	2 678	51.6	46.7	0.4	2.3	20.1	2.3	65.9	4 589	1 415	2 551	55.6	14.8	16.5	24.3
OZETTE RESERVATION, WASH.	...	...	...	...	...	...	...	...	...	...	...	...	...	...	...
CLALLAM COUNTY (PT.)	...	...	...	...	...	...	...	...	...	...	...	...	...	...	...
PALA RESERVATION, CALIF.	275	51.8	44.0	5.5	3.5	22.1	1.0	60.0	420	153	266	63.2	5.5	20.6	37.1
SAN DIEGO COUNTY (PT.)	275	51.8	44.0	5.5	3.5	22.1	1.0	60.0	420	153	266	63.2	5.5	20.6	37.1
PAMUNKEY RESERVATION, VA.	11	81.8	72.7	-	9.1	-	9.4	15.6	44	10	34	77.3	25.0	15.9	36.4
KING WILLIAM COUNTY (PT.)	11	81.8	72.7	-	9.1	-	9.4	15.6	44	10	34	77.3	25.0	15.9	36.4
PAPAGO RESERVATION, ARIZ.	4 192	55.0	49.6	45.8	1.8	24.2	25.2	35.0	6 597	5 161	1 304	19.8	4.9	5.2	9.7
MARICOPA COUNTY (PT.)	67	65.6	60.7	97.3	-	100.0	44.6	12.6	120	113	2	2.0	1.1	0.9	-
PIMA COUNTY (PT.)	3 718	54.8	49.4	47.5	2.0	21.1	25.2	35.2	5 848	4 526	1 215	20.8	4.8	5.5	10.4
PINAL COUNTY (PT.)	408	55.3	49.5	20.0	0.3	54.8	20.6	37.8	630	522	87	13.8	6.0	2.9	4.9
PASCUA YAQUI RESERVATION, ARIZ.	370	52.2	49.0	1.2	0.6	49.1	24.7	14.9	528	273	244	46.2	5.5	10.7	29.9
PIMA COUNTY (PT.)	370	52.2	49.0	1.2	0.6	49.1	24.7	14.9	528	273	244	46.2	5.5	10.7	29.9

TABLE 7. SUMMARY OF SOCIAL CHARACTERISTICS OF AMERICAN INDIANS, ESKIMOS, AND ALEUTS FOR IDENTIFIED RESERVATIONS: 1980 - CON.

(INCLUDES AMERICAN INDIANS, ESKIMOS, AND ALEUTS IN HOUSEHOLDS WITH ONE OR MORE AMERICAN INDIAN, ESKIMO, OR ALEUT PERSONS. DATA ARE ESTIMATES BASED ON A SAMPLE; SEE INTRODUCTION. FOR MEANING OF SYMBOLS, SEE INTRODUCTION. FOR DEFINITION OF TERMS, SEE APPENDIXES A AND B)

IDENTIFIED RESERVATIONS	PERSONS 3 TO 34 YEARS OLD					PERSONS 16 TO 19 YEARS OLD--	PERSONS 25 YEARS OLD AND OVER		PERSONS 1 YEAR AND OVER					
		PERCENT ENROLLED IN SCHOOL									DID NOT ALWAYS LIVE ON THIS RESERVATION			
			3 TO 19 YEARS								TOTAL		PERCENT MOVED ONTO RESERVATION IN--	
	ALL PERSONS	TOTAL	TOTAL	BUREAU OF INDIAN AFFAIRS OR TRIBAL SCHOOL	20 TO 34 YEARS OLD	PERCENT NOT ENROLLED IN SCHOOL, NOT HIGH SCHOOL GRADUATES	PERCENT COMPLETED LESS THAN 5 YEARS OF SCHOOL	PERCENT HIGH SCHOOL GRADUATES	TOTAL	ALWAYS LIVED ON THIS RESERVATION	NUMBER	PERCENT	1979 OR 1980	1975 TO 1978	1974 OR EARLIER
PAUMA RESERVATION, CALIF.	55	54.9	38.6	-	12.3	41.4	2.0	44.8	82	51	31	37.6	6.0	8.3	23.2
SAN DIEGO COUNTY (PT.)	55	54.9	38.6	-	12.3	41.4	2.0	44.8	82	51	31	37.6	6.0	8.3	23.2
PAYSON COMMUNITY OF YAVAPAI-APACHE, ARIZ.	-	-	-	-	-	-	-	-	-	-	-	-	-	-	-
GILA COUNTY (PT.)	-	-	-	-	-	-	-	-	-	-	-	-	-	-	-
PECHANGA RESERVATION, CALIF.	71	48.5	40.0	-	2.9	35.7	-	49.0	116	22	88	76.3	14.9	26.3	35.1
RIVERSIDE COUNTY (PT.)	71	48.5	40.0	-	2.9	35.7	-	49.0	116	22	88	76.3	14.9	26.3	35.1
PENOBSCOT RESERVATION, MAINE	264	57.0	48.3	1.6	7.2	20.0	-	42.4	398	132	260	65.4	19.7	32.8	12.9
PENOBSCOT COUNTY (PT.)	264	57.0	48.3	1.6	7.2	20.0	-	42.4	398	132	260	65.4	19.7	32.8	12.9
PICURIS PUEBLO, N. MEX.	85	54.7	47.9	12.3	3.5	-	2.8	48.1	136	64	63	46.6	15.3	23.5	7.8
TAOS COUNTY (PT.)	85	54.7	47.9	12.3	3.5	-	2.8	48.1	136	64	63	46.6	15.3	23.5	7.8
PINE CREEK RESERVATION, MICH.	...	...	...	...	...	...	...	...	...	...	...	...	...	...	...
CALHOUN COUNTY (PT.)	...	...	...	...	...	...	...	...	...	...	...	...	...	...	...
PINE RIDGE RESERVATION, S. DAK.	8 028	56.9	50.6	59.1	3.4	29.5	3.9	44.8	11 472	8 594	2 145	18.7	4.9	6.5	7.3
JACKSON COUNTY (PT.)	934	61.3	54.6	80.3	2.7	15.2	5.4	40.7	1 331	870	336	25.2	6.4	9.9	8.9
SHANNON COUNTY (PT.)	7 094	56.3	50.1	56.1	3.5	31.1	4.0	45.3	10 141	7 726	1 810	17.8	4.7	6.1	7.1
PLEASANT POINT RESERVATION, MAINE	322	59.6	54.6	59.9	1.3	30.0	5.3	42.1	491	262	217	44.2	9.0	16.4	18.8
WASHINGTON COUNTY (PT.)	322	59.6	54.6	59.9	1.3	30.0	5.3	42.1	491	262	217	44.2	9.0	16.4	18.8
POJOAQUE PUEBLO, N. MEX.	66	54.8	48.3	9.0	3.0	13.7	8.0	44.4	93	47	46	49.2	21.5	10.0	17.7
SANTA FE COUNTY (PT.)	66	54.8	48.3	9.0	3.0	13.7	8.0	44.4	93	47	46	49.2	21.5	10.0	17.7
POGSPATUCK RESERVATION, N.Y.	61	49.6	60.0	-	5.9	-	3.2	43.1	92	37	45	49.0	-	3.7	45.3
SUFFOLK COUNTY (PT.)	61	49.6	60.0	-	5.9	-	3.2	43.1	92	37	45	49.0	-	3.7	45.3
PORT GAMBLE RESERVATION, WASH.	172	44.3	39.5	3.3	1.5	43.9	2.4	38.3	256	108	139	54.5	7.1	16.3	31.2
KITSAP COUNTY (PT.)	172	44.3	39.5	3.3	1.5	43.9	2.4	38.3	256	108	139	54.5	7.1	16.3	31.2
PORT MADISON RESERVATION, WASH.	90	37.9	33.5	5.0	1.5	44.9	2.0	75.3	144	34	97	66.8	26.8	22.6	17.5
KITSAP COUNTY (PT.)	90	37.9	33.5	5.0	1.5	44.9	2.0	75.3	144	34	97	66.8	26.8	22.6	17.5
POTAWATOMI RESERVATION, WIS.	144	63.6	56.7	2.4	2.8	14.8	8.5	21.8	212	131	81	37.9	10.5	13.2	14.3
FOREST COUNTY (PT.)	144	63.6	56.7	2.4	2.8	14.8	8.5	21.8	212	131	81	37.9	10.5	13.2	14.3
OCONTO COUNTY (PT.)	-	-	-	-	-	-	-	-	-	-	-	-	-	-	-
POTTAWATOMI RESERVATION, KANS.	168	57.2	55.9	-	1.2	13.8	2.8	61.0	328	111	213	65.1	11.4	30.1	23.6
JACKSON COUNTY (PT.)	168	57.2	55.9	-	1.2	13.8	2.8	61.0	328	111	213	65.1	11.4	30.1	23.6
PRAIRIE ISLAND COMMUNITY, MINN.	52	44.2	38.5	-	1.9	50.0	5.1	35.9	81	62	19	23.5	13.6	3.7	6.2
GOODHUE COUNTY (PT.)	52	44.2	38.5	-	1.9	50.0	5.1	35.9	81	62	19	23.5	13.6	3.7	6.2
PUYALLUP RESERVATION, WASH.	575	54.7	47.7	12.3	4.7	35.3	3.2	61.2	846	133	642	76.0	29.1	23.3	23.6
PIERCE COUNTY (PT.)	575	54.7	47.7	12.3	4.7	35.3	3.2	61.2	846	133	642	76.0	29.1	23.3	23.6
PYRAMID LAKE RESERVATION, NEV.	427	48.4	45.3	10.2	1.9	15.9	1.4	54.0	692	378	310	44.8	12.6	17.4	14.7
LYON COUNTY (PT.)	-	-	-	-	-	-	-	-	-	-	-	-	-	-	-
STOREY COUNTY (PT.)	-	-	-	-	-	-	-	-	-	-	-	-	-	-	-
WASHOE COUNTY (PT.)	427	48.4	45.3	10.2	1.9	15.9	1.4	54.0	692	378	310	44.8	12.6	17.4	14.7
QUILEUTE RESERVATION, WASH.	194	56.5	50.0	51.5	1.2	35.3	2.3	34.1	256	173	77	30.5	8.6	9.2	12.4
CLALLAM COUNTY (PT.)	194	56.5	50.0	51.5	1.2	35.3	2.3	34.1	256	173	77	30.5	8.6	9.2	12.4
QUINAULT RESERVATION, WASH.	635	53.4	47.8	9.3	2.8	28.9	0.6	47.5	913	446	420	46.0	12.1	12.6	21.3
GRAYS HARBOR COUNTY (PT.)	518	53.3	47.9	10.9	3.0	29.8	0.4	50.5	752	359	358	47.6	15.3	12.3	22.0
JEFFERSON COUNTY (PT.)	117	53.6	47.0	2.0	1.8	24.9	1.9	31.9	161	88	62	38.8	6.7	14.2	17.9
RAMAH COMMUNITY, N. MEX.	753	53.1	47.2	44.8	3.9	31.7	45.3	29.2	1 110	932	114	10.3	2.9	3.3	4.0
MCKINLEY COUNTY (PT.)	57	38.0	30.6	43.3	5.4	11.3	61.9	23.2	101	84	16	16.0	5.9	7.4	2.6
VALENCIA COUNTY (PT.)	696	52.7	46.9	44.9	3.8	34.8	43.2	30.0	1 009	848	98	9.7	2.6	2.9	4.2
RAMONA RESERVATION, CALIF.	-	-	-	-	-	-	-	-	-	-	-	-	-	-	-
RIVERSIDE COUNTY (PT.)	-	-	-	-	-	-	-	-	-	-	-	-	-	-	-
RED CLIFF RESERVATION, WIS.	394	59.9	53.8	-	3.3	21.0	2.2	35.3	568	198	349	61.4	30.4	15.8	15.2
BAYFIELD COUNTY (PT.)	394	59.9	53.8	-	3.3	21.0	2.2	35.3	568	198	349	61.4	30.4	15.8	15.2
RED LAKE RESERVATION, MINN.	1 852	57.3	51.5	9.0	1.8	44.9	3.6	43.4	2 736	2 102	556	20.3	4.9	5.7	9.7
BELTRAMI COUNTY (PT.)	1 813	57.5	51.6	9.2	1.9	45.1	3.6	43.9	2 673	2 061	535	20.0	4.7	5.8	9.5
CLEARWATER COUNTY (PT.)	40	48.4	45.2	-	-	33.3	4.1	21.5	63	41	22	34.6	14.5	-	20.1
KOOCHICHING COUNTY (PT.)	-	-	-	-	-	-	-	-	-	-	-	-	-	-	-
LAKE OF THE WOODS COUNTY (PT.)	-	-	-	-	-	-	-	-	-	-	-	-	-	-	-
MARSHALL COUNTY (PT.)	-	-	-	-	-	-	-	-	-	-	-	-	-	-	-
PENNINGTON COUNTY (PT.)	-	-	-	-	-	-	-	-	-	-	-	-	-	-	-
POLK COUNTY (PT.)	-	-	-	-	-	-	-	-	-	-	-	-	-	-	-
RED LAKE COUNTY (PT.)	-	-	-	-	-	-	-	-	-	-	-	-	-	-	-
ROSEAU COUNTY (PT.)	-	-	-	-	-	-	-	-	-	-	-	-	-	-	-
RENO-SPARKS COLONY, NEV.	309	47.6	40.3	0.6	4.4	32.9	2.9	60.5	446	221	214	48.1	15.5	6.0	26.7
WASHOE COUNTY (PT.)	309	47.6	40.3	0.6	4.4	32.9	2.9	60.5	446	221	214	48.1	15.5	6.0	26.7
RESIGHINI RANCHERIA, CALIF.	...	...	...	...	...	...	...	...	...	...	...	...	...	...	...
DEL NORTE COUNTY (PT.)	...	...	...	...	...	...	...	...	...	...	...	...	...	...	...
RINCON RESERVATION, CALIF.	189	59.4	49.8	2.8	5.2	27.3	3.5	54.0	290	81	198	68.2	10.1	17.9	40.2
SAN DIEGO COUNTY (PT.)	189	59.4	49.8	2.8	5.2	27.3	3.5	54.0	290	81	198	68.2	10.1	17.9	40.2
ROARING CREEK RANCHERIA, CALIF.	...	...	...	...	...	...	...	...	...	...	...	...	...	...	...
SHASTA COUNTY (PT.)	...	...	...	...	...	...	...	...	...	...	...	...	...	...	...
ROCKY BOY'S RESERVATION, MONT.	1 036	60.1	54.2	9.0	2.7	23.5	9.7	41.7	1 490	926	537	36.1	6.5	10.9	14.7
CHOUTEAU COUNTY (PT.)	87	59.8	54.0	10.6	1.1	18.8	5.4	51.8	127	68	57	44.9	4.7	14.2	26.0
HILL COUNTY (PT.)	949	60.2	54.2	8.8	2.9	24.0	10.1	40.6	1 363	856	480	35.2	8.8	10.6	15.8
ROSEBUD RESERVATION, S. DAK.	3 749	52.5	47.9	18.5	3.4	32.6	3.3	50.2	5 405	3 647	1 293	23.9	7.4	7.4	9.1
TODD COUNTY (PT.)	3 749	52.5	47.9	18.5	3.4	32.6	3.3	50.2	5 405	3 647	1 293	23.9	7.4	7.4	9.1
ROUND VALLEY RESERVATION, CALIF.	332	52.0	48.9	-	0.3	17.0	-	50.4	516	279	226	43.8	12.6	20.7	10.5
MENDOCINO COUNTY (PT.)	332	52.0	48.9	-	0.3	17.0	-	50.4	516	279	226	43.8	12.6	20.7	10.5
RUMSEY RANCHERIA, CALIF.	...	...	...	...	...	...	...	...	...	...	...	...	...	...	...
YOLO COUNTY (PT.)	...	...	...	...	...	...	...	...	...	...	...	...	...	...	...
SAC AND FOX RESERVATION, IOWA	303	59.4	54.8	33.3	2.0	22.1	6.6	42.6	475	318	131	27.6	14.0	7.2	6.4
TAMA COUNTY (PT.)	303	59.4	54.8	33.3	2.0	22.1	6.6	42.6	475	318	131	27.6	14.0	7.2	6.4
SAC AND FOX RESERVATION, KANS.-NEBR.	...	...	...	...	...	...	...	...	...	...	...	...	...	...	...
KANSAS	-	-	-	-	-	-	-	-	-	-	-	-	-	-	-
BROWN COUNTY (PT.)	-	-	-	-	-	-	-	-	-	-	-	-	-	-	-
NEBRASKA	...	...	...	...	...	...	...	...	...	...	...	...	...	...	...
RICHARDSON COUNTY (PT.)	...	...	...	...	...	...	...	...	...	...	...	...	...	...	...

TABLE 7. SUMMARY OF SOCIAL CHARACTERISTICS OF AMERICAN INDIANS, ESKIMOS, AND ALEUTS FOR IDENTIFIED RESERVATIONS: 1980 - CON.

(INCLUDES AMERICAN INDIANS, ESKIMOS, AND ALEUTS IN HOUSEHOLDS WITH ONE OR MORE AMERICAN INDIAN, ESKIMO, OR ALEUT PERSONS; DATA ARE ESTIMATES BASED ON A SAMPLE; SEE INTRODUCTION. FOR MEANING OF SYMBOLS, SEE INTRODUCTION. FOR DEFINITION OF TERMS, SEE APPENDIXES A AND B)

IDENTIFIED RESERVATIONS	PERSONS 3 TO 34 YEARS OLD					PERSONS 16 TO 19 YEARS OLD--PERCENT NOT ENROLLED IN SCHOOL, NOT HIGH SCHOOL GRADUATES	PERSONS 25 YEARS OLD AND OVER		PERSONS 1 YEAR AND OVER					
		PERCENT ENROLLED IN SCHOOL							DID NOT ALWAYS LIVE ON THIS RESERVATION					
			5 TO 19 YEARS						TOTAL		PERCENT MOVED ONTO RESERVATION IN--			
	ALL PERSONS	TOTAL	TOTAL	BUREAU OF INDIAN AFFAIRS OR TRIBAL SCHOOL	20 TO 34 YEARS OLD		PERCENT COMPLETED LESS THAN 5 YEARS OF SCHOOL	PERCENT HIGH SCHOOL GRADUATES	TOTAL	ALWAYS LIVED ON THIS RESERVATION	NUMBER	PERCENT	1979 OR 1980	1975 TO 1978	1974 OR EARLIER
ST. CROIX RESERVATION, WIS.	235	56.5	53.0	3.6	1.4	33.9	11.0	35.1	401	161	216	53.7	7.2	22.3	24.2
BARRON COUNTY (PT.)	50	44.0	44.0	-	-	54.3	31.8	14.5	82	32	30	37.0	3.8	6.9	26.3
BURNETT COUNTY (PT.)	149	63.2	60.4	9.4	1.2	22.7	1.2	43.0	241	68	151	62.8	8.3	24.6	29.9
POLK COUNTY (PT.)	36	49.7	41.4	-	3.6	70.3	20.5	25.5	78	42	36	43.2	7.4	31.1	4.7
ST. REGIS MOHAWK RESERVATION, N.Y.	980	58.0	49.6	0.4	5.5	17.4	9.1	38.2	1 722	1 476	220	12.8	1.9	4.7	6.2
FRANKLIN COUNTY (PT.)	980	58.0	49.6	0.4	5.5	17.4	9.1	38.2	1 722	1 476	220	12.8	1.9	4.7	6.2
SALT RIVER RESERVATION, ARIZ.	1 720	47.5	41.4	33.3	3.2	44.1	3.3	47.5	2 523	1 791	519	20.6	8.7	4.1	7.7
MARICOPA COUNTY (PT.)	1 720	47.5	41.4	33.3	3.2	44.1	3.3	47.5	2 523	1 791	519	20.6	8.7	4.1	7.7
SAN CARLOS RESERVATION, ARIZ.	3 957	53.6	49.2	11.7	2.1	30.7	8.8	37.1	5 631	4 136	877	15.6	6.0	3.9	5.7
GILA COUNTY (PT.)	2 276	50.0	45.2	10.3	2.4	37.2	9.6	37.3	3 322	2 535	613	18.5	7.0	4.7	6.8
GRAHAM COUNTY (PT.)	1 681	58.5	54.8	13.3	1.8	21.7	7.5	36.9	2 309	1 600	264	11.4	4.5	2.8	4.1
PINAL COUNTY (PT.)	-	-	-	-	-	-	-	-	-	-	-	-	-	-	-
SANDIA PUEBLO, N. MEX.	137	54.3	45.5	6.6	4.4	20.0	4.6	63.5	218	140	47	21.7	7.8	4.2	9.7
BERNALILLO COUNTY (PT.)	-	-	-	-	-	-	-	-	-	-	-	-	-	-	-
SANDOVAL COUNTY (PT.)	137	54.3	45.5	6.6	4.4	20.0	4.6	63.5	218	140	47	21.7	7.8	4.2	9.7
SANDY LAKE RESERVATION, MINN.	-	-	-	-	-	-	-	-	-	-	-	-	-	-	-
AITKIN COUNTY (PT.)	-	-	-	-	-	-	-	-	-	-	-	-	-	-	-
SAN FELIPE PUEBLO, N. MEX.	1 250	58.7	53.1	43.2	1.2	22.1	9.8	43.8	1 742	1 663	67	3.9	0.6	0.5	2.8
SANDOVAL COUNTY (PT.)	1 250	58.7	53.1	43.2	1.2	22.1	9.8	43.8	1 742	1 663	67	3.9	0.6	0.5	2.8
SAN ILDEFONSO PUEBLO, N. MEX.	275	54.3	43.0	41.3	3.8	5.2	3.7	68.5	470	351	110	23.4	3.7	3.7	16.0
SANDOVAL COUNTY (PT.)	-	-	-	-	-	-	-	-	-	-	-	-	-	-	-
SANTA FE COUNTY (PT.)	275	54.3	43.0	41.3	3.8	5.2	3.7	68.5	470	351	110	23.4	3.7	3.7	16.0
SAN JUAN PUEBLO, N. MEX.	524	53.3	47.0	23.9	2.5	24.8	5.1	58.6	822	565	228	27.7	6.8	7.6	13.3
RIO ARRIBA COUNTY (PT.)	524	53.3	47.0	23.9	2.5	24.8	5.1	58.6	822	565	228	27.7	6.8	7.6	13.3
SAN MANUEL RESERVATION, CALIF.	-	-	-	-	-	-	-	-	-	-	-	-	-	-	-
SAN BERNARDINO COUNTY (PT.)	-	-	-	-	-	-	-	-	-	-	-	-	-	-	-
SAN PASQUAL RESERVATION, CALIF.	75	48.7	40.2	3.7	4.2	27.7	2.1	34.9	118	6	77	65.0	7.2	34.7	23.2
SAN DIEGO COUNTY (PT.)	75	48.7	40.2	3.7	4.2	27.7	2.1	34.9	118	6	77	65.0	7.2	34.7	23.2
SANTA ANA PUEBLO, N. MEX.	244	51.1	44.6	6.8	3.4	13.9	5.6	59.5	397	243	146	36.8	7.0	10.4	19.4
SANDOVAL COUNTY (PT.)	244	51.1	44.6	6.8	3.4	13.9	5.6	59.5	397	243	146	36.8	7.0	10.4	19.4
SANTA CLARA PUEBLO, N. MEX.	1 138	60.1	49.7	38.8	5.8	6.3	3.4	68.3	1 780	1 036	662	37.2	9.5	8.7	19.0
RIO ARRIBA COUNTY (PT.)	1 119	60.8	50.3	38.9	5.9	6.3	3.4	67.9	1 754	1 032	653	37.2	9.6	8.7	18.9
SANDOVAL COUNTY (PT.)	-	-	-	-	-	-	-	-	-	-	-	-	-	-	-
SANTA FE COUNTY (PT.)	...	...	...	...	...	...	...	...	...	...	...	...	...	...	...
SANTA ROSA RANCHERIA, CALIF.	80	49.0	37.6	-	-	48.9	13.7	32.9	118	81	37	31.0	5.9	15.5	9.6
KINGS COUNTY (PT.)	80	49.0	37.6	-	-	48.9	13.7	32.9	118	81	37	31.0	5.9	15.5	9.6
SANTA ROSA RESERVATION, CALIF.	...	...	...	...	...	...	...	...	...	...	...	...	...	...	...
RIVERSIDE COUNTY (PT.)	...	...	...	...	...	...	...	...	...	...	...	...	...	...	...
SANTA YNEZ RESERVATION, CALIF.	69	44.3	37.1	-	1.8	9.1	9.5	35.7	119	34	83	70.1	29.9	7.2	33.0
SANTA BARBARA COUNTY (PT.)	69	44.3	37.1	-	1.8	9.1	9.5	35.7	119	34	83	70.1	29.9	7.2	33.0
SANTA YSABEL RESERVATION, CALIF.	111	48.1	42.5	-	2.5	34.2	5.5	44.7	173	36	118	68.0	14.4	23.2	30.4
SAN DIEGO COUNTY (PT.)	111	48.1	42.5	-	2.5	34.2	5.5	44.7	173	36	118	68.0	14.4	23.2	30.4
SANTEE RESERVATION, NEBR.	254	61.5	53.7	3.8	1.6	18.7	8.2	39.8	402	62	115	28.7	7.8	10.3	10.5
KNOX COUNTY (PT.)	254	61.5	53.7	3.8	1.6	18.7	8.2	39.8	402	62	115	28.7	7.8	10.3	10.5
SANTO DOMINGO PUEBLO, N. MEX.	1 471	55.4	49.6	6.2	1.1	24.4	14.9	39.7	2 087	1 720	360	17.2	3.6	3.7	10.0
SANDOVAL COUNTY (PT.)	1 471	55.4	49.6	6.2	1.1	24.4	14.9	39.7	2 087	1 720	360	17.2	3.6	3.7	10.0
SANTA FE COUNTY (PT.)	-	-	-	-	-	-	-	-	-	-	-	-	-	-	-
SAN XAVIER RESERVATION, ARIZ.	570	51.8	43.6	20.8	3.6	22.9	10.6	41.3	817	487	314	38.5	7.7	12.2	18.6
PIMA COUNTY (PT.)	570	51.8	43.6	20.8	3.6	22.9	10.6	41.3	817	487	314	38.5	7.7	12.2	18.6
SAUK-SUIATTLE RESERVATION, WASH.	-	-	-	-	-	-	-	-	-	-	-	-	-	-	-
SNOHOMISH COUNTY (PT.)	-	-	-	-	-	-	-	-	-	-	-	-	-	-	-
SAULT STE. MARIE RESERVATION, MICH.	-	-	-	-	-	-	-	-	-	-	-	-	-	-	-
CHIPPEWA COUNTY (PT.)	-	-	-	-	-	-	-	-	-	-	-	-	-	-	-
SCHAGHTICOKE RESERVATION, CONN.	...	...	...	...	...	...	...	...	...	...	...	...	...	...	...
LITCHFIELD COUNTY (PT.)	...	...	...	...	...	...	...	...	...	...	...	...	...	...	...
SHAKOPEE COMMUNITY, MINN.	48	41.2	39.0	-	2.2	40.5	3.2	61.4	73	8	54	74.8	5.6	14.7	54.5
SCOTT COUNTY (PT.)	48	41.2	39.0	-	2.2	40.5	3.2	61.4	73	8	54	74.8	5.6	14.7	54.5
SHEEP RANCH RANCHERIA, CALIF.	...	...	...	...	...	...	...	...	...	...	...	...	...	...	...
CALAVERAS COUNTY (PT.)	...	...	...	...	...	...	...	...	...	...	...	...	...	...	...
SHERWOOD VALLEY RANCHERIA, CALIF.	...	...	...	...	...	...	...	...	...	...	...	...	...	...	...
MENDOCINO COUNTY (PT.)	...	...	...	...	...	...	...	...	...	...	...	...	...	...	...
SHINGLE SPRINGS RANCHERIA, CALIF.	-	-	-	-	-	-	-	-	-	-	-	-	-	-	-
EL DORADO COUNTY (PT.)	-	-	-	-	-	-	-	-	-	-	-	-	-	-	-
SHINNECOCK RESERVATION, N.Y.	95	53.0	48.6	-	4.3	32.6	-	48.6	194	98	78	40.1	13.7	8.0	18.4
SUFFOLK COUNTY (PT.)	95	53.0	48.6	-	4.3	32.6	-	48.6	194	98	78	40.1	13.7	8.0	18.4
SHOALWATER RESERVATION, WASH.	...	...	...	...	...	...	...	...	...	...	...	...	...	...	...
PACIFIC COUNTY (PT.)	...	...	...	...	...	...	...	...	...	...	...	...	...	...	...
SISSETON RESERVATION, N. DAK.-S. DAK.	1 672	56.4	52.5	3.8	1.5	38.8	5.5	45.7	2 498	1 519	920	36.8	11.2	11.9	13.7
NORTH DAKOTA	-	-	-	-	-	-	-	-	-	-	-	-	-	-	-
RICHLAND COUNTY (PT.)	-	-	-	-	-	-	-	-	-	-	-	-	-	-	-
SARGENT COUNTY (PT.)	-	-	-	-	-	-	-	-	-	-	-	-	-	-	-
SOUTH DAKOTA	1 672	56.4	52.5	3.8	1.5	38.8	5.5	45.7	2 498	1 519	920	36.8	11.2	11.9	13.7
CODINGTON COUNTY (PT.)	...	...	...	...	...	...	...	...	...	...	...	...	...	...	...
DAY COUNTY (PT.)	201	57.4	53.0	5.1	0.6	35.7	10.6	29.3	302	206	92	30.4	10.9	12.6	6.9
GRANT COUNTY (PT.)	-	-	-	-	-	-	-	-	-	-	-	-	-	-	-
MARSHALL COUNTY (PT.)	167	59.6	57.2	-	2.4	29.4	1.4	48.9	249	118	126	50.5	7.6	27.3	15.6
ROBERTS COUNTY (PT.)	1 304	55.8	51.9	4.1	1.5	40.7	5.3	47.6	1 944	1 193	702	36.1	11.7	9.9	14.5
SKOKOMISH RESERVATION, WASH.	180	58.3	54.2	2.5	2.1	34.2	4.8	40.8	295	200	88	29.8	8.4	12.8	8.6
MASON COUNTY (PT.)	180	58.3	54.2	2.5	2.1	34.2	4.8	40.8	295	200	88	29.8	8.4	12.8	8.6
SKULL VALLEY RESERVATION, UTAH	-	-	-	-	-	-	-	-	-	-	-	-	-	-	-
TOOELE COUNTY (PT.)	-	-	-	-	-	-	-	-	-	-	-	-	-	-	-
SOBOBA RESERVATION, CALIF.	151	52.4	42.6	-	2.4	20.7	3.5	54.4	226	139	81	36.0	13.3	9.6	13.1
RIVERSIDE COUNTY (PT.)	151	52.4	42.6	-	2.4	20.7	3.5	54.4	226	139	81	36.0	13.3	9.6	13.1
SOKAOGON CHIPPEWA COMMUNITY, WIS.	55	29.7	24.1	-	5.6	50.0	2.3	51.1	93	52	41	44.4	15.2	16.3	13.0
FOREST COUNTY (PT.)	55	29.7	24.1	-	5.6	50.0	2.3	51.1	93	52	41	44.4	15.2	16.3	13.0
SOUTHERN PAIUTE RESERVATION, UTAH	124	54.8	49.9	-	4.9	23.2	21.5	20.7	181	98	83	45.7	15.9	19.1	10.7
IRON COUNTY (PT.)	62	59.9	50.1	-	9.8	29.8	19.2	21.4	91	55	36	39.6	19.5	5.3	14.8
MILLARD COUNTY (PT.)	34	57.9	57.9	-	-	-	9.2	35.6	48	18	30	62.2	5.5	30.5	6.3
SEVIER COUNTY (PT.)	28	40.0	40.0	-	-	-	35.7	7.1	42	25	17	40.0	20.0	13.3	6.7

TABLE 7. SUMMARY OF SOCIAL CHARACTERISTICS OF AMERICAN INDIANS, ESKIMOS, AND ALEUTS FOR IDENTIFIED RESERVATIONS: 1980 - CON.

(INCLUDES AMERICAN INDIANS, ESKIMOS, AND ALEUTS IN HOUSEHOLDS WITH ONE OR MORE AMERICAN INDIAN, ESKIMO, OR ALEUT PERSONS. DATA ARE ESTIMATES BASED ON A SAMPLE; SEE INTRODUCTION. FOR MEANING OF SYMBOLS, SEE INTRODUCTION. FOR DEFINITION OF TERMS, SEE APPENDIXES A AND B)

IDENTIFIED RESERVATIONS	PERSONS 3 TO 34 YEARS OLD					PERSONS 16 TO 19 YEARS OLD--	PERSONS 25 YEARS OLD AND OVER		PERSONS 1 YEAR AND OVER					
		PERCENT ENROLLED IN SCHOOL									DID NOT ALWAYS LIVE ON THIS RESERVATION			
			5 TO 19 YEARS								TOTAL		PERCENT MOVED ONTO RESERVATION IN--	
	ALL PERSONS	TOTAL	TOTAL	BUREAU OF INDIAN AFFAIRS OR TRIBAL SCHOOL	20 TO 34 YEARS OLD	PERCENT NOT ENROLLED IN SCHOOL, NOT HIGH SCHOOL GRADUATES	PERCENT COMPLETED LESS THAN 5 YEARS OF SCHOOL	PERCENT HIGH SCHOOL GRADUATES	TOTAL	ALWAYS LIVED ON THIS RESERVATION	NUMBER	PERCENT	1979 OR 1980	1975 TO 1978	1974 OR EARLIER
SOUTHERN UTE RESERVATION, COLO.	591	60.6	54.1	1.3	2.3	19.4	4.5	65.9	858	476	212	24.7	7.5	5.3	11.8
ARCHULETA COUNTY (PT.)	...	...	...	...	...	...	...	...	...	...	...	...	...	...	...
LA PLATA COUNTY (PT.)	582	60.5	53.9	1.3	2.3	17.7	4.3	66.2	846	475	202	23.8	7.3	5.4	11.2
MONTEZUMA COUNTY (PT.)	-	-	-	-	-	-	-	-	-	-	-	-	-	-	-
SPOKANE RESERVATION, WASH.	688	49.4	45.6	0.3	3.1	24.6	4.8	52.9	1 019	395	622	61.1	11.6	21.2	28.2
LINCOLN COUNTY (PT.)	-	-	-	-	-	-	-	-	-	-	-	-	-	-	-
STEVENS COUNTY (PT.)	688	49.4	45.6	0.3	3.1	24.6	4.8	52.9	1 019	395	622	61.1	11.6	21.2	28.2
SQUAXIN ISLAND RESERVATION, WASH.	23	21.7	21.7	-	-	100.0	16.7	50.0	29	-	27	93.1	13.8	79.3	-
MASON COUNTY (PT.)	23	21.7	21.7	-	-	100.0	16.7	50.0	29	-	27	93.1	13.8	79.3	-
STANDING ROCK RESERVATION, N. DAK.-S. DAK.	2 974	51.6	46.6	24.4	1.5	29.3	2.0	50.8	4 428	2 841	1 268	28.6	10.2	6.9	11.6
NORTH DAKOTA	1 505	53.4	49.0	22.4	2.1	19.1	1.2	57.8	2 160	1 510	628	29.1	7.0	9.3	12.8
SIOUX COUNTY (PT.)	1 505	53.4	49.0	22.4	2.1	19.1	1.2	57.8	2 160	1 510	628	29.1	7.0	9.3	12.8
SOUTH DAKOTA	1 469	49.7	44.2	26.8	0.9	37.4	2.7	45.0	2 268	1 331	640	28.2	13.1	4.6	10.4
CORSON COUNTY	1 469	49.7	44.2	26.8	0.9	37.4	2.7	45.0	2 268	1 331	640	28.2	13.1	4.6	10.4
STEWART'S POINT RANCHERIA, CALIF.	42	53.7	48.8	50.0	-	11.1	6.1	12.1	70	22	35	50.7	1.4	14.5	34.8
SONOMA COUNTY (PT.)	42	53.7	48.8	50.0	-	11.1	6.1	12.1	70	22	35	50.7	1.4	14.5	34.8
STOCKBRIDGE RESERVATION, WIS.	324	57.2	50.6	3.2	4.7	23.1	3.2	49.8	561	72	422	75.1	11.7	19.9	43.5
SHAWANO COUNTY (PT.)	324	57.2	50.6	3.2	4.7	23.1	3.2	49.8	561	72	422	75.1	11.7	19.9	43.5
SULPHUR BANK RANCHERIA, CALIF.	74	50.4	43.4	4.0	-	33.3	13.2	25.0	110	71	38	34.9	13.7	11.9	9.2
LAKE COUNTY (PT.)	74	50.4	43.4	4.0	-	33.3	13.2	25.0	110	71	38	34.9	13.7	11.9	9.2
SUMMIT LAKE RESERVATION, NEV.	...	...	...	...	...	...	...	...	...	...	...	...	...	...	...
HUMBOLDT COUNTY (PT.)	...	...	...	...	...	...	...	...	...	...	...	...	...	...	...
SUSANVILLE RESERVATION, CALIF.	51	65.8	59.6	-	4.2	42.9	6.1	52.1	83	13	46	55.0	6.5	33.5	15.0
LASSEN COUNTY (PT.)	51	65.8	59.6	-	4.2	42.9	6.1	52.1	83	13	46	55.0	6.5	33.5	15.0
SWINOMISH RESERVATION, WASH.	282	51.4	42.3	4.6	2.6	49.8	4.6	39.5	413	163	246	59.6	18.7	7.8	33.0
SKAGIT COUNTY (PT.)	282	51.4	42.3	4.6	2.6	49.8	4.6	39.5	413	163	246	59.6	18.7	7.8	33.0
SYCUAN RESERVATION, CALIF.	33	77.2	77.2	-	-	25.0	22.4	21.3	54	17	37	68.8	-	6.6	62.2
SAN DIEGO COUNTY (PT.)	33	77.2	77.2	-	-	25.0	22.4	21.3	54	17	37	68.8	-	6.6	62.2
TAMA RESERVATION, GA	17	44.0	44.0	-	-	-	6.3	43.8	30	-	30	100.0	17.9	42.8	39.2
GRADY COUNTY (PT.)	17	44.0	44.0	-	-	-	6.3	43.8	30	-	30	100.0	17.9	42.8	39.2
TAOS PUEBLO, N. MEX.	551	60.4	52.6	53.4	3.2	7.1	13.8	51.7	1 032	767	240	23.2	5.5	6.3	11.5
TAOS COUNTY (PT.)	551	60.4	52.6	53.4	3.2	7.1	13.8	51.7	1 032	767	240	23.2	5.5	6.3	11.5
TE-MOAK RESERVATION, NEV.	45	66.6	63.0	-	3.6	-	19.6	38.3	91	27	64	70.0	1.4	24.7	43.9
ELKO COUNTY (PT.)	45	66.6	63.0	-	3.6	-	19.6	38.3	91	27	64	70.0	1.4	24.7	43.9
TESUQUE PUEBLO, N. MEX.	135	60.1	51.1	25.8	4.9	-	8.0	62.7	232	158	63	27.0	5.6	8.0	13.3
SANTA FE COUNTY (PT.)	135	60.1	51.1	25.8	4.9	-	8.0	62.7	232	158	63	27.0	5.6	8.0	13.3
TIGUA RESERVATION, TEX.	255	55.3	46.3	0.8	3.1	38.9	21.0	15.0	353	1	352	99.7	4.2	93.2	2.3
EL PASO COUNTY (PT.)	255	55.3	46.3	0.8	3.1	38.9	21.0	15.0	353	1	352	99.7	4.2	93.2	2.3
TONAWANDA RESERVATION, N.Y.	223	54.9	50.1	-	4.3	41.6	4.6	49.9	432	275	92	21.3	5.3	2.7	13.2
ERIE COUNTY (PT.)	-	-	-	-	-	-	-	-	-	-	-	-	-	-	-
GENESEE COUNTY (PT.)	223	54.9	50.1	-	4.3	41.6	4.6	49.9	432	275	92	21.3	5.3	2.7	13.2
NIAGARA COUNTY (PT.)	-	-	-	-	-	-	-	-	-	-	-	-	-	-	-
TORRES-MARTINEZ RESERVATION, CALIF.	-	-	-	-	-	-	-	-	-	-	-	-	-	-	-
IMPERIAL COUNTY (PT.)	-	-	-	-	-	-	-	-	-	-	-	-	-	-	-
RIVERSIDE COUNTY (PT.)	-	-	-	-	-	-	-	-	-	-	-	-	-	-	-
TRINIDAD RANCHERIA, CALIF.	29	46.8	39.0	-	7.8	33.3	4.7	50.0	46	1	40	87.9	10.0	21.9	56.0
HUMBOLDT COUNTY (PT.)	29	46.8	39.0	-	7.8	33.3	4.7	50.0	46	1	40	87.9	10.0	21.9	56.0
TULALIP RESERVATION, WASH.	496	55.4	48.0	3.9	4.4	44.5	2.3	50.2	745	364	349	46.8	15.2	12.4	19.3
SNOHOMISH COUNTY (PT.)	496	55.4	48.0	3.9	4.4	44.5	2.3	50.2	745	364	349	46.8	15.2	12.4	19.3
TULE RIVER RESERVATION, CALIF.	307	56.2	49.6	3.5	0.6	35.9	5.1	35.6	415	292	116	28.1	13.4	6.5	8.1
TULARE COUNTY (PT.)	307	56.2	49.6	3.5	0.6	35.9	5.1	35.6	415	292	116	28.1	13.4	6.5	8.1
TUNICA-BILOXI RESERVATION, LA.	...	...	...	...	...	...	...	...	...	...	...	...	...	...	...
AVOYELLES PARISH (PT.)	...	...	...	...	...	...	...	...	...	...	...	...	...	...	...
TUOLUMNE RANCHERIA, CALIF.	49	69.4	63.3	-	6.1	-	4.7	53.5	81	17	64	79.0	18.5	23.5	37.0
TUOLUMNE COUNTY (PT.)	49	69.4	63.3	-	6.1	-	4.7	53.5	81	17	64	79.0	18.5	23.5	37.0
TURTLE MOUNTAIN RESERVATION, N. DAK.	2 562	58.6	51.7	73.6	3.6	36.4	9.6	38.8	3 881	2 728	1 100	28.3	7.1	5.8	15.5
ROLETTE COUNTY (PT.)	2 562	58.6	51.7	73.6	3.6	36.4	9.6	38.8	3 881	2 728	1 100	28.3	7.1	5.8	15.5
TUSCARORA RESERVATION, N.Y.	-	-	-	-	-	-	-	-	-	-	-	-	-	-	-
NIAGARA COUNTY (PT.)	-	-	-	-	-	-	-	-	-	-	-	-	-	-	-
TWENTY-NINE PALMS RESERVATION, CALIF.	-	-	-	-	-	-	-	-	-	-	-	-	-	-	-
SAN BERNARDINO COUNTY (PT.)	-	-	-	-	-	-	-	-	-	-	-	-	-	-	-
UINTAH AND OURAY RESERVATION, UTAH	1 451	53.6	45.4	6.6	2.2	33.6	7.4	47.7	2 110	1 280	440	20.9	6.9	4.6	9.3
CARBON COUNTY (PT.)	-	-	-	-	-	-	-	-	-	-	-	-	-	-	-
DUCHESNE COUNTY (PT.)	279	54.2	49.3	1.1	1.6	42.3	11.4	58.3	413	248	56	13.6	7.3	1.8	4.4
GRAND COUNTY (PT.)	-	-	-	-	-	-	-	-	-	-	-	-	-	-	-
UINTAH COUNTY (PT.)	1 173	53.4	44.5	8.1	2.4	31.8	6.4	45.0	1 697	1 032	384	22.6	6.8	5.3	10.6
UTAH COUNTY (PT.)	-	-	-	-	-	-	-	-	-	-	-	-	-	-	-
WASATCH COUNTY (PT.)	-	-	-	-	-	-	-	-	-	-	-	-	-	-	-
UMATILLA RESERVATION, OREG.	539	60.9	52.9	4.7	4.8	17.2	3.5	56.5	881	387	458	52.0	12.2	18.3	21.6
UMATILLA COUNTY (PT.)	539	60.9	52.9	4.7	4.8	17.2	3.5	56.5	881	387	458	52.0	12.2	18.3	21.6
UNION COUNTY (PT.)	-	-	-	-	-	-	-	-	-	-	-	-	-	-	-
UPPER SIOUX COMMUNITY, MINN.	25	50.2	50.2	-	-	-	7.6	31.9	52	8	44	84.0	8.1	17.9	57.9
YELLOW MEDICINE COUNTY (PT.)	25	50.2	50.2	-	-	-	7.6	31.9	52	8	44	84.0	8.1	17.9	57.9
UPPER SKAGIT RESERVATION, WASH.	-	-	-	-	-	-	-	-	-	-	-	-	-	-	-
SKAGIT COUNTY (PT.)	-	-	-	-	-	-	-	-	-	-	-	-	-	-	-
UTE MOUNTAIN RESERVATION, COLO.-N. MEX.	750	48.7	42.6	4.0	1.1	22.5	23.0	16.7	1 085	557	113	10.4	3.8	2.6	4.0
COLORADO	750	48.7	42.6	4.0	1.1	22.5	23.0	16.7	1 085	557	113	10.4	3.8	2.6	4.0
LA PLATA COUNTY (PT.)	-	-	-	-	-	-	-	-	-	-	-	-	-	-	-
MONTEZUMA COUNTY (PT.)	750	48.7	42.6	4.0	1.1	22.5	23.0	16.7	1 085	557	113	10.4	3.8	2.6	4.0
NEW MEXICO	-	-	-	-	-	-	-	-	-	-	-	-	-	-	-
SAN JUAN COUNTY (PT.)	-	-	-	-	-	-	-	-	-	-	-	-	-	-	-

TABLE 7. SUMMARY OF SOCIAL CHARACTERISTICS OF AMERICAN INDIANS, ESKIMOS, AND ALEUTS FOR IDENTIFIED RESERVATIONS: 1980 - CON.

(INCLUDES AMERICAN INDIANS, ESKIMOS, AND ALEUTS IN HOUSEHOLDS WITH ONE OR MORE AMERICAN INDIAN, ESKIMO, OR ALEUT PERSONS. DATA ARE ESTIMATES BASED ON A SAMPLE; SEE INTRODUCTION. FOR MEANING OF SYMBOLS, SEE INTRODUCTION. FOR DEFINITION OF TERMS, SEE APPENDIXES A AND B)

IDENTIFIED RESERVATIONS	PERSONS 3 TO 34 YEARS OLD					PERSONS 16 TO 19 YEARS OLD--	PERSONS 25 YEARS OLD AND OVER		PERSONS 1 YEAR AND OVER					
		PERCENT ENROLLED IN SCHOOL									DID NOT ALWAYS LIVE ON THIS RESERVATION			
			5 TO 19 YEARS								TOTAL		PERCENT MOVED ONTO RESERVATION IN--	
	ALL PERSONS	TOTAL	TOTAL	BUREAU OF INDIAN AFFAIRS OR TRIBAL SCHOOL	20 TO 34 YEARS OLD	PERCENT NOT ENROLLED IN SCHOOL, NOT HIGH SCHOOL GRADUATES	PERCENT COMPLETED LESS THAN 5 YEARS OF SCHOOL	PERCENT HIGH SCHOOL GRADUATES	TOTAL	ALWAYS LIVED ON THIS RESERVATION	NUMBER	PERCENT	1979 OR 1980	1975 TO 1978	1974 OR EARLIER
VERMILLION LAKE RESERVATION, MINN.	62	50.1	47.8	-	-	16.8	-	56.7	104	23	79	75.8	32.1	16.1	27.6
ST. LOUIS COUNTY (PT.)	62	50.1	47.8	-	-	16.8	-	56.7	104	23	79	75.8	32.1	16.1	27.6
VIEJAS RANCHERIA, CALIF.	81	51.7	48.4	3.2	-	20.4	8.7	44.4	142	53	86	60.3	15.6	14.7	30.0
SAN DIEGO COUNTY (PT.)	81	51.7	48.4	3.2	-	20.4	8.7	44.4	142	53	86	60.3	15.6	14.7	30.0
WALKER RIVER RESERVATION, NEV.	284	59.9	52.8	4.0	2.8	20.0	3.5	53.5	469	226	240	51.2	12.2	13.6	25.4
CHURCHILL COUNTY (PT.)	-	-	-	-	-	-	-	-	-	-	-	-	-	-	-
LYON COUNTY (PT.)	-	-	-	-	-	-	-	-	-	-	-	-	-	-	-
MINERAL COUNTY (PT.)	284	59.9	52.8	4.0	2.8	20.0	3.5	53.5	469	226	240	51.2	12.2	13.6	25.4
WAMPANOAG RESERVATION, MASS.	-	-	-	-	-	-	-	-	-	-	-	-	-	-	-
BRISTOL COUNTY (PT.)	-	-	-	-	-	-	-	-	-	-	-	-	-	-	-
WARM SPRINGS RESERVATION, OREG.	1 399	55.7	47.8	7.0	2.7	28.8	4.7	60.0	1 936	1 094	626	32.3	9.0	9.1	14.3
CLACKAMAS COUNTY (PT.)	-	-	-	-	-	-	-	-	-	-	-	-	-	-	-
JEFFERSON COUNTY (PT.)	1 178	55.1	46.6	7.3	2.6	28.7	3.9	61.9	1 603	871	560	34.9	9.8	10.0	15.0
MARION COUNTY (PT.)	-	-	-	-	-	-	-	-	-	-	-	-	-	-	-
WASCO COUNTY (PT.)	222	58.9	54.2	5.5	2.8	29.4	8.3	51.2	332	222	66	20.0	5.8	4.5	10.5
WASHOE RESERVATION, NEV.	-	-	-	-	-	-	-	-	-	-	-	-	-	-	-
DOUGLAS COUNTY (PT.)	-	-	-	-	-	-	-	-	-	-	-	-	-	-	-
WESTERN PEQUOT RESERVATION, CONN.	...	...	...	...	...	...	...	...	...	...	...	...	...	...	...
NEW LONDON COUNTY (PT.)	...	...	...	...	...	...	...	...	...	...	...	...	...	...	...
WHITE EARTH RESERVATION, MINN.	1 609	52.2	46.6	7.4	2.0	35.0	2.0	44.5	2 481	1 505	953	38.4	7.0	15.6	15.8
BECKER COUNTY (PT.)	785	51.8	45.6	7.1	1.9	36.0	2.3	42.5	1 218	763	439	36.0	7.6	16.1	12.3
CLEARWATER COUNTY (PT.)	208	51.2	43.6	13.5	2.7	50.1	4.6	33.3	306	236	68	22.1	7.5	11.3	3.3
MAHNOMEN COUNTY (PT.)	615	53.1	49.0	5.9	1.9	27.8	1.0	50.0	956	505	446	46.7	6.0	16.3	24.4
WIND RIVER RESERVATION, WYO.	2 737	51.8	47.2	20.5	2.7	31.0	2.6	47.1	4 020	2 670	913	22.7	7.6	7.4	7.7
FREMONT COUNTY (PT.)	2 725	52.0	47.5	20.5	2.7	30.6	2.6	47.3	4 000	2 650	913	22.8	7.7	7.4	7.7
HOT SPRINGS COUNTY (PT.)	...	...	...	...	...	...	...	...	...	...	...	...	...	...	...
WINNEBAGO RESERVATION, NEBR.	693	58.3	50.0	5.6	3.2	23.0	2.8	55.1	1 066	323	292	27.4	8.8	8.1	10.5
DIXON COUNTY (PT.)	...	...	...	...	...	...	...	...	...	...	...	...	...	...	...
THURSTON COUNTY (PT.)	692	58.2	50.1	5.6	3.2	23.0	2.6	55.2	1 064	323	292	27.5	8.8	8.1	10.5
WINNEMUCCA COLONY, NEV.	21	55.4	55.4	-	-	-	7.1	35.7	32	8	24	74.3	43.6	-	30.7
HUMBOLDT COUNTY (PT.)	21	55.4	55.4	-	-	-	7.1	35.7	32	8	24	74.3	43.6	-	30.7
WISCONSIN WINNEBAGO RESERVATION	259	63.2	54.9	5.1	4.6	34.4	3.0	50.9	348	10	223	64.1	16.9	28.9	18.3
JACKSON COUNTY (PT.)	31	59.7	59.7	-	-	-	-	28.9	36	10	-	-	-	-	-
JUNEAU COUNTY (PT.)	64	57.4	52.8	4.3	4.6	39.1	10.8	30.8	95	-	95	100.0	21.5	24.4	54.1
MONROE COUNTY (PT.)	...	...	...	...	...	...	...	...	...	...	...	...	...	...	...
SAUK COUNTY (PT.)	73	58.9	55.9	-	-	46.7	-	57.4	92	-	24	26.2	2.4	23.7	-
SHAWANO COUNTY (PT.)	...	...	...	...	...	...	...	...	...	...	...	...	...	...	...
WOOD COUNTY (PT.)	70	79.5	71.2	11.7	3.5	20.5	-	61.1	93	-	93	100.0	32.7	53.8	13.5
WOODFORDS COMMUNITY, CALIF.	-	-	-	-	-	-	-	-	-	-	-	-	-	-	-
ALPINE COUNTY (PT.)	-	-	-	-	-	-	-	-	-	-	-	-	-	-	-
XL RANCH RESERVATION, CALIF.	...	...	...	...	...	...	...	...	...	...	...	...	...	...	...
MODOC COUNTY (PT.)	...	...	...	...	...	...	...	...	...	...	...	...	...	...	...
YAKIMA RESERVATION, WASH.	3 206	55.6	48.5	6.1	3.6	30.6	4.7	51.3	4 810	2 982	1 472	30.6	6.2	8.8	15.6
KLICKITAT COUNTY (PT.)	53	41.5	34.0	-	3.8	-	-	68.4	66	43	23	34.8	13.6	9.1	12.1
YAKIMA COUNTY (PT.)	3 153	55.9	48.8	6.2	3.8	31.0	4.7	51.2	4 744	2 939	1 449	30.5	6.1	8.7	15.7
YANKTON RESERVATION, S. DAK.	1 059	48.2	45.1	24.1	1.1	22.7	6.9	40.8	1 581	861	645	40.8	12.1	16.4	12.4
CHARLES MIX COUNTY (PT.)	1 059	48.2	45.1	24.1	1.1	22.7	6.9	40.8	1 581	861	645	40.8	12.1	16.4	12.4
YAVAPAI RESERVATION, ARIZ.	42	66.7	47.6	-	16.7	-	7.4	55.6	63	34	29	46.0	15.9	7.9	22.2
YAVAPAI COUNTY (PT.)	42	66.7	47.6	-	16.7	-	7.4	55.6	63	34	29	46.0	15.9	7.9	22.2
YERINGTON RESERVATION, NEV.	64	75.8	67.5	-	3.2	-	14.7	43.6	107	42	64	60.1	1.0	12.6	46.5
LYON COUNTY (PT.)	64	75.8	67.5	-	3.2	-	14.7	43.6	107	42	64	60.1	1.0	12.6	46.5
YOMBA RESERVATION, NEV.	40	46.1	43.4	5.8	2.7	15.2	8.2	20.9	56	28	28	49.2	18.5	14.7	16.1
NYE COUNTY (PT.)	40	46.1	43.4	5.8	2.7	15.2	8.2	20.9	56	28	28	49.2	18.5	14.7	16.1
ZIA PUEBLO, N. MEX.	338	58.5	48.0	44.2	3.4	15.9	6.9	49.7	499	457	40	8.1	1.9	1.9	4.3
SANDOVAL COUNTY (PT.)	338	58.5	48.0	44.2	3.4	15.9	6.9	49.7	499	457	40	8.1	1.9	1.9	4.3
ZUNI PUEBLO, N. MEX.	4 168	53.0	48.9	5.2	2.2	30.2	5.6	38.3	5 831	5 151	599	10.3	2.2	3.0	5.1
MCKINLEY COUNTY (PT.)	4 168	53.0	48.9	5.2	2.2	30.2	5.6	38.3	5 831	5 151	599	10.3	2.2	3.0	5.1
VALENCIA COUNTY (PT.)	-	-	-	-	-	-	-	-	-	-	-	-	-	-	-
SAN FELIPE/SANTA ANA JOINT AREA, N. MEX.	-	-	-	-	-	-	-	-	-	-	-	-	-	-	-
SANDOVAL COUNTY (PT.)	-	-	-	-	-	-	-	-	-	-	-	-	-	-	-
SAN FELIPE/SANTO DOMINGO JOINT AREA, N. MEX.	88	64.5	49.3	-	10.1	35.4	-	64.2	112	100	11	10.2	2.3	5.0	2.9
SANDOVAL COUNTY (PT.)	88	64.5	49.3	-	10.1	35.4	-	64.2	112	100	11	10.2	2.3	5.0	2.9
OTHER RESERVATION LANDS IN MONTANA	-	-	-	-	-	-	-	-	-	-	-	-	-	-	-
BIG HORN COUNTY (PT.)	-	-	-	-	-	-	-	-	-	-	-	-	-	-	-

TABLE 8. SUMMARY OF HEALTH CHARACTERISTICS OF AMERICAN INDIANS, ESKIMOS, AND ALEUTS FOR IDENTIFIED RESERVATIONS: 1980

(INCLUDES AMERICAN INDIANS, ESKIMOS, AND ALEUTS IN HOUSEHOLDS WITH ONE OR MORE AMERICAN INDIAN, ESKIMO, OR ALEUT PERSONS. DATA ARE ESTIMATES BASED ON A SAMPLE; SEE INTRODUCTION. FOR MEANING OF SYMBOLS, SEE INTRODUCTION. FOR DEFINITION OF TERMS, SEE APPENDIXES A AND B)

IDENTIFIED RESERVATIONS	PERSONS RECEIVING HEALTH CARE LAST MONTH				PERSONS WHO RECEIVED HEALTH CARE IN LAST 12 MONTHS										
		RECEIVED CARE FROM--PERCENT				USUAL PLACE OF HEALTH CARE--PERCENT			HEALTH CARE PAID BY--PERCENT					TRAVEL TIME TO HEALTH CARE FACILITY--PERCENT	
	TOTAL	DOCTOR	DENTIST	COMMUNITY HEALTH REPRESENTATIVE	TOTAL	INDIAN HEALTH SERVICE CLINIC, HEALTH CENTER, OR HOSPITAL	PRIVATE PHYSICIAN OR DENTIST	TRIBAL CLINIC OR HOSPITAL	PERSON OR OTHER FAMILY MEMBER	PRIVATE HEALTH INSURANCE	MEDICAID OR MEDICARE	INDIAN HEALTH SERVICE OR TRIBE	OTHER GOVERNMENT SERVICES	LESS THAN 30 MINUTES	30 MINUTES TO 1 HOUR
TOTAL PERSONS	155 427	79.0	41.6	14.3	285618	80.3	11.3	4.8	4.7	4.9	2.8	84.1	2.0	60.0	23.9
ACOMA PUEBLO, N. MEX.	1 400	79.2	58.2	2.6	2 094	88.4	8.8	0.8	4.6	3.0	1.2	89.4	0.8	86.8	7.2
VALENCIA COUNTY (PT.)	1 400	79.2	58.2	2.6	2 094	88.4	8.8	0.8	4.6	3.0	1.2	89.4	0.8	86.8	7.2
AGUA CALIENTE RESERVATION, CALIF.	-	-	-	-	-	-	-	-	-	-	-	-	-	-	-
RIVERSIDE COUNTY (PT.)	-	-	-	-	-	-	-	-	-	-	-	-	-	-	-
ALABAMA-COUSHATTA RESERVATION, TEX.	138	69.1	26.8	1.1	349	0.7	78.3	1.8	60.0	16.9	4.2	2.9	12.4	72.7	13.4
POLK COUNTY (PT.)	138	69.1	26.8	1.1	349	0.7	78.3	1.8	60.0	16.9	4.2	2.9	12.4	72.7	13.4
ALAMO RESERVATION, N. MEX.	351	84.5	41.8	41.5	410	28.6	5.2	8.1	1.0	1.5	3.9	88.3	3.6	6.6	6.9
SOCORRO COUNTY (PT.)	351	84.5	41.8	41.5	410	28.6	5.2	8.1	1.0	1.5	3.9	88.3	3.6	6.6	6.9
ALLEGANY RESERVATION, N.Y.	543	86.1	41.2	4.2	771	65.7	15.8	15.3	5.6	22.3	13.1	56.7	0.6	76.4	21.4
CATTARAUGUS COUNTY (PT.)	543	86.1	41.2	4.2	771	65.7	15.8	15.3	5.6	22.3	13.1	56.7	0.6	76.4	21.4
ALTURAS RANCHERIA, CALIF.	...	...	...	...	...	...	...	...	...	...	...	...	...	...	...
MODOC COUNTY (PT.)	...	...	...	...	...	...	...	...	...	...	...	...	...	...	...
ANNETTE ISLANDS RESERVE, ALASKA.	558	62.6	41.1	10.9	854	89.8	5.2	2.1	2.8	4.2	1.1	88.9	1.5	90.5	2.7
PRINCE OF WALES-OUTER KETCHIKAN CENSUS AREA (PT.)	558	62.6	41.1	10.9	854	89.8	5.2	2.1	2.8	4.2	1.1	88.9	1.5	90.5	2.7
AUGUSTINE RESERVATION, CALIF.	-	-	-	-	-	-	-	-	-	-	-	-	-	-	-
RIVERSIDE COUNTY (PT.)	-	-	-	-	-	-	-	-	-	-	-	-	-	-	-
BAD RIVER RESERVATION, WIS.	368	73.9	36.6	14.4	648	0.3	90.5	7.7	1.0	11.4	41.7	42.0	4.0	91.0	7.8
ASHLAND COUNTY (PT.)	368	73.9	36.6	14.4	648	0.3	90.5	7.7	1.0	11.4	41.7	42.0	4.0	91.0	7.8
IRON COUNTY (PT.)	-	-	-	-	-	-	-	-	-	-	-	-	-	-	-
BARONA RANCHERIA, CALIF.	101	77.4	53.9	11.1	179	27.0	68.0	-	25.6	38.9	30.8	2.1	1.3	12.5	64.4
SAN DIEGO COUNTY (PT.)	101	77.4	53.9	11.1	179	27.0	68.0	-	25.6	38.9	30.8	2.1	1.3	12.5	64.4
BAY MILLS RESERVATION, MICH.	141	48.8	28.7	13.6	255	85.3	3.2	-	-	13.4	4.2	81.7	0.7	14.5	79.3
CHIPPEWA COUNTY (PT.)	141	48.8	28.7	13.6	255	85.3	3.2	-	-	13.4	4.2	81.7	0.7	14.5	79.3
BENTON PAIUTE RESERVATION, CALIF.	...	...	...	...	...	...	...	...	...	...	...	...	...	...	...
MONO COUNTY (PT.)	...	...	...	...	...	...	...	...	...	...	...	...	...	...	...
BERRY CREEK RANCHERIA, CALIF.	-	-	-	-	-	-	-	-	-	-	-	-	-	-	-
BUTTE COUNTY (PT.)	-	-	-	-	-	-	-	-	-	-	-	-	-	-	-
BIG BEND RANCHERIA, CALIF.	...	...	...	...	...	...	...	...	...	...	...	...	...	...	...
SHASTA COUNTY (PT.)	...	...	...	...	...	...	...	...	...	...	...	...	...	...	...
BIG CYPRESS RESERVATION, FLA.	197	58.7	10.6	14.8	349	99.0	1.0	-	0.7	1.8	-	97.3	-	98.4	0.6
HENDRY COUNTY (PT.)	197	58.7	10.6	14.8	349	99.0	1.0	-	0.7	1.8	-	97.3	-	98.4	0.6
BIG LAGOON RANCHERIA, CALIF.	...	...	...	...	...	...	...	...	...	...	...	...	...	...	...
HUMBOLDT COUNTY (PT.)	...	...	...	...	...	...	...	...	...	...	...	...	...	...	...
BIG PINE RANCHERIA, CALIF.	99	67.7	51.0	4.2	255	1.3	4.4	93.3	3.3	2.2	7.1	86.3	-	24.6	74.9
INYO COUNTY (PT.)	99	67.7	51.0	4.2	255	1.3	4.4	93.3	3.3	2.2	7.1	86.3	-	24.6	74.9
BISHOP RANCHERIA, CALIF.	353	72.7	43.3	4.8	700	11.7	9.0	76.1	3.8	16.6	12.3	59.8	5.2	97.1	0.7
INYO COUNTY (PT.)	353	72.7	43.3	4.8	700	11.7	9.0	76.1	3.8	16.6	12.3	59.8	5.2	97.1	0.7
BLACKFEET RESERVATION, MONT.	2 462	80.3	41.4	7.0	4 780	96.2	2.9	0.6	1.2	1.6	0.5	95.7	0.4	81.7	12.4
GLACIER COUNTY (PT.)	2 161	80.4	40.2	7.6	4 314	96.1	3.0	0.5	1.1	1.7	0.5	95.7	0.4	81.5	12.8
PONDERA COUNTY (PT.)	301	79.4	50.1	2.7	466	97.0	1.6	1.4	2.4	0.2	1.1	95.4	0.2	84.1	9.4
BOIS FORTE RESERVATION (NETT LAKE), MINN.	219	60.7	28.3	2.3	373	37.5	51.7	1.3	0.8	5.4	2.7	60.3	2.1	28.7	8.3
KOOCHICHING COUNTY (PT.)	26	73.1	30.8	7.7	54	46.3	5.6	7.4	-	25.9	5.6	55.6	5.6	11.1	29.6
ST. LOUIS COUNTY (PT.)	193	59.1	28.0	1.6	319	36.1	59.6	0.3	0.9	1.9	2.2	61.1	1.6	31.7	4.7
BRIDGEPORT COLONY, CALIF.	31	40.9	65.8	11.0	43	40.1	14.2	13.4	14.0	5.8	8.0	53.5	16.1	43.0	34.9
MONO COUNTY (PT.)	31	40.9	65.8	11.0	43	40.1	14.2	13.4	14.0	5.8	8.0	53.5	16.1	43.0	34.9
BRIGHTON RESERVATION, FLA.	195	75.9	45.9	36.0	304	97.4	2.6	-	1.5	3.7	1.1	93.7	-	96.7	2.3
GLADES COUNTY (PT.)	195	75.9	45.9	36.0	304	97.4	2.6	-	1.5	3.7	1.1	93.7	-	96.7	2.3
BURNS RESERVATION, OREG.	98	78.6	39.8	35.7	141	32.6	65.1	1.4	0.7	17.7	2.1	77.3	1.4	87.2	1.4
HARNEY COUNTY (PT.)	98	78.6	39.8	35.7	141	32.6	65.1	1.4	0.7	17.7	2.1	77.3	1.4	87.2	1.4
CABAZON RESERVATION, CALIF.	...	...	...	...	...	...	...	...	...	...	...	...	...	...	...
RIVERSIDE COUNTY (PT.)	...	...	...	...	...	...	...	...	...	...	...	...	...	...	...
CACHIL DEHE RANCHERIA, CALIF.	...	...	...	...	...	...	...	...	...	...	...	...	...	...	...
COLUSA COUNTY (PT.)	...	...	...	...	...	...	...	...	...	...	...	...	...	...	...
CAHUILLA RESERVATION, CALIF.	...	...	...	...	...	...	...	...	...	...	...	...	...	...	...
RIVERSIDE COUNTY (PT.)	...	...	...	...	...	...	...	...	...	...	...	...	...	...	...
CAMPO RESERVATION, CALIF.	43	62.2	15.7	18.0	72	27.7	43.9	15.6	14.5	17.6	33.5	11.0	15.9	51.0	5.9
SAN DIEGO COUNTY (PT.)	43	62.2	15.7	18.0	72	27.7	43.9	15.6	14.5	17.6	33.5	11.0	15.9	51.0	5.9
CAMP VERDE RESERVATION, ARIZ.	81	74.1	34.6	19.8	130	73.1	23.1	-	-	7.7	-	90.0	2.3	60.8	-
YAVAPAI COUNTY (PT.)	81	74.1	34.6	19.8	130	73.1	23.1	-	-	7.7	-	90.0	2.3	60.8	-
CANONCITO RESERVATION, N. MEX.	428	80.2	51.1	12.6	937	98.1	1.4	0.4	0.9	0.5	0.5	97.9	-	68.9	22.2
BERNALILLO COUNTY (PT.)	376	79.1	49.8	14.1	813	97.8	1.7	0.4	1.1	0.6	0.5	97.6	-	72.5	18.0
SANDOVAL COUNTY (PT.)	-	-	-	-	-	-	-	-	-	-	-	-	-	-	-
VALENCIA COUNTY (PT.)	52	87.9	60.5	2.1	124	100.0	-	-	-	-	-	100.0	-	45.5	49.5
CAPITAN GRANDE RESERVATION, CALIF.	-	-	-	-	-	-	-	-	-	-	-	-	-	-	-
SAN DIEGO COUNTY (PT.)	-	-	-	-	-	-	-	-	-	-	-	-	-	-	-
CARSON COLONY, NEV.	63	75.5	29.4	19.3	100	64.4	21.8	9.7	4.9	6.1	3.8	76.3	2.5	62.2	6.0
CARSON CITY (PT.)	63	75.5	29.4	19.3	100	64.4	21.8	9.7	4.9	6.1	3.8	76.3	2.5	62.2	6.0
CATAWBA RESERVATION, S.C.	531	73.6	23.6	2.4	971	-	97.5	0.1	92.2	1.0	4.5	-	1.3	71.5	26.0
YORK COUNTY (PT.)	531	73.6	23.6	2.4	971	-	97.5	0.1	92.2	1.0	4.5	-	1.3	71.5	26.0
CATTARAUGUS RESERVATION, N.Y.	892	76.2	46.3	2.8	1 448	7.4	17.6	73.2	5.8	43.5	13.1	34.5	0.7	95.2	3.3
CATTARAUGUS COUNTY (PT.)	183	78.6	42.9	3.9	292	2.4	11.8	84.6	3.3	48.9	20.4	24.1	1.3	95.7	2.9
CHAUTAUQUA COUNTY (PT.)	...	...	...	...	...	...	...	...	...	...	...	...	...	...	...
ERIE COUNTY (PT.)	710	75.6	47.2	2.5	1 156	8.7	19.1	70.3	6.4	42.2	11.3	37.2	0.6	95.0	3.4
CEDARVILLE RANCHERIA, CALIF.	...	...	...	...	...	...	...	...	...	...	...	...	...	...	...
MODOC COUNTY (PT.)	...	...	...	...	...	...	...	...	...	...	...	...	...	...	...
CHEHALIS RESERVATION, WASH.	95	82.6	33.9	30.0	195	12.2	53.3	33.1	6.4	17.7	3.3	63.4	9.1	63.8	34.9
GRAYS HARBOR COUNTY (PT.)	81	87.1	25.8	32.9	171	13.9	53.4	30.0	6.7	19.6	3.8	59.5	10.4	63.0	35.6
THURSTON COUNTY (PT.)	...	...	...	...	...	...	...	...	...	...	...	...	...	...	...
CHEMEHUEVI RESERVATION, CALIF.	...	...	...	...	...	...	...	...	...	...	...	...	...	...	...
SAN BERNARDINO COUNTY (PT.)	...	...	...	...	...	...	...	...	...	...	...	...	...	...	...
CHEYENNE RIVER RESERVATION, S. DAK.	705	68.9	36.8	48.1	1 374	80.0	9.9	8.5	4.4	2.4	3.0	87.3	1.7	15.5	34.5
DEWEY COUNTY (PT.)	330	74.8	36.4	44.4	691	71.9	15.3	11.6	7.2	4.5	4.2	82.7	1.5	20.5	45.4
ZIEBACH COUNTY (PT.)	375	63.7	37.1	51.4	684	88.1	4.4	5.4	1.5	0.3	1.7	92.0	2.0	10.5	23.3
CHITIMACHA RESERVATION, LA.	113	60.3	47.1	-	134	-	100.0	-	1.0	11.1	4.6	83.3	-	95.3	3.8
ST. MARY PARISH (PT.)	113	60.3	47.1	-	134	-	100.0	-	1.0	11.1	4.6	83.3	-	95.3	3.8
COCHITI PUEBLO, N. MEX.	413	76.6	51.9	31.5	587	95.0	2.4	0.6	1.1	1.4	-	96.1	1.1	10.1	85.8
SANDOVAL COUNTY (PT.)	413	76.6	51.9	31.5	587	95.0	2.4	0.6	1.1	1.4	-	96.1	1.1	10.1	85.8

TABLE B. SUMMARY OF HEALTH CHARACTERISTICS OF AMERICAN INDIANS, ESKIMOS, AND ALEUTS FOR IDENTIFIED RESERVATIONS: 1980 - CON.

(INCLUDES AMERICAN INDIANS, ESKIMOS, AND ALEUTS IN HOUSEHOLDS WITH ONE OR MORE AMERICAN INDIAN, ESKIMO, OR ALEUT PERSONS. DATA ARE ESTIMATES BASED ON A SAMPLE; SEE INTRODUCTION. FOR MEANING OF SYMBOLS, SEE INTRODUCTION. FOR DEFINITION OF TERMS, SEE APPENDIXES A AND B)

IDENTIFIED RESERVATIONS	PERSONS RECEIVING HEALTH CARE LAST MONTH				PERSONS WHO RECEIVED HEALTH CARE IN LAST 12 MONTHS									
		RECEIVED CARE FROM--PERCENT				USUAL PLACE OF HEALTH CARE--PERCENT			HEALTH CARE PAID BY--PERCENT					TRAVEL TIME TO HEALTH CARE FACILITY--PERCENT
	TOTAL	DOCTOR	DENTIST	COMMUNITY HEALTH REPRESENTATIVE	TOTAL	INDIAN HEALTH SERVICE CLINIC, HEALTH CENTER, OR HOSPITAL	PRIVATE PHYSICIAN OR DENTIST	TRIBAL CLINIC OR HOSPITAL	PERSON OR OTHER FAMILY MEMBER	PRIVATE HEALTH INSURANCE	MEDICAID OR MEDICARE	INDIAN HEALTH SERVICE OR TRIBE	OTHER GOVERNMENT SERVICES	LESS THAN 30 MINUTES	30 MINUTES TO 1 HOUR
COCOPAH RESERVATION, ARIZ.	190	84.1	30.9	20.7	312	99.0	-	0.3	0.3	-	-	98.4	0.3	14.9	76.1
YUMA COUNTY (PT.)	190	84.1	30.9	20.7	312	99.0	-	0.3	0.3	-	-	98.4	0.3	14.9	76.1
COEUR D'ALENE RESERVATION, IDAHO	255	76.8	25.2	27.4	486	41.1	49.1	2.8	2.8	9.8	3.1	81.7	1.6	27.6	56.9
BENEWAH COUNTY (PT.)	185	79.8	25.2	32.0	363	39.5	49.6	3.7	1.7	9.2	3.9	83.4	1.4	25.8	56.5
KOOTENAI COUNTY (PT.)	70	69.1	25.1	15.1	122	45.8	47.7	-	6.3	11.8	0.8	76.9	2.4	38.9	58.0
COLD SPRINGS RANCHERIA, CALIF.	39	75.3	63.1	72.2	53	70.0	15.3	-	-	-	9.5	68.9	10.8	2.1	65.3
FRESNO COUNTY (PT.)	39	75.3	63.1	72.2	53	70.0	15.3	-	-	-	9.5	68.9	10.8	2.1	65.3
COLORADO RIVER RESERVATION, ARIZ.-CALIF.	955	81.9	39.5	22.9	1 492	92.8	5.1	0.8	2.2	2.7	0.6	92.7	1.2	83.2	14.8
ARIZONA	932	81.5	40.4	23.5	1 469	93.6	4.9	0.8	2.3	2.5	0.6	93.5	0.6	83.8	14.3
YUMA COUNTY (PT.)	932	81.5	40.4	23.5	1 469	93.6	4.9	0.8	2.3	2.5	0.6	93.5	0.6	83.8	14.3
CALIFORNIA	...	...	...	...	...	...	...	...	...	...	...	...	...	...	...
RIVERSIDE AND SAN BERNARDINO COUNTIES (PT.)	...	...	...	...	...	...	...	...	...	...	...	...	...	...	...
COLVILLE RESERVATION, WASH.	1 966	72.5	39.5	7.6	3 259	59.0	35.9	1.7	3.4	11.5	1.8	80.6	1.7	72.5	13.6
FERRY COUNTY (PT.)	535	59.8	43.0	10.8	836	63.8	33.7	1.7	2.2	11.2	2.4	82.7	1.0	46.4	17.0
OKANOGAN COUNTY (PT.)	1 431	77.2	38.2	6.4	2 423	57.4	36.6	1.7	3.9	11.6	1.6	79.9	1.9	81.5	12.2
CORTINA RANCHERIA, CALIF.	...	...	...	...	...	...	...	...	...	...	...	...	...	...	...
COLUSA COUNTY (PT.)	...	...	...	...	...	...	...	...	...	...	...	...	...	...	...
COUSHATTA RESERVATION, LA.	...	...	...	...	...	...	...	...	...	...	...	...	...	...	...
ALLEN PARISH (PT.)	...	...	...	...	...	...	...	...	...	...	...	...	...	...	...
COYOTE VALLEY RANCHERIA, CALIF.	-	-	-	-	-	-	-	-	-	-	-	-	-	-	-
MENDOCINO COUNTY (PT.)	-	-	-	-	-	-	-	-	-	-	-	-	-	-	-
CROW RESERVATION, MONT.	2 053	76.7	41.6	6.8	3 767	95.1	3.4	0.7	1.5	1.9	0.4	94.9	0.5	50.5	34.6
BIG HORN COUNTY (PT.)	1 991	77.5	41.1	7.0	3 666	95.4	3.3	0.4	1.5	1.8	0.4	95.0	0.5	51.0	35.4
YELLOWSTONE COUNTY (PT.)	62	50.7	58.8	1.7	101	83.0	6.3	9.7	1.0	5.3	-	91.7	1.0	33.5	6.4
CROW CREEK RESERVATION, S. DAK.	794	82.6	39.4	48.1	1 351	84.1	12.6	1.0	2.6	7.1	2.7	84.6	1.5	64.4	29.5
BUFFALO COUNTY (PT.)	707	85.1	40.0	48.7	1 132	85.1	11.1	1.1	2.1	7.2	2.7	84.6	1.8	73.7	19.2
HUGHES COUNTY (PT.)	64	59.8	39.6	51.0	157	71.7	27.3	1.0	6.0	9.1	3.6	80.5	-	1.0	98.3
HYDE COUNTY (PT.)	23	68.8	22.4	22.4	61	96.7	3.3	-	3.3	-	-	96.7	-	54.3	42.4
CUYAPAIPE RESERVATION, CALIF.	...	...	...	...	...	...	...	...	...	...	...	...	...	...	...
SAN DIEGO COUNTY (PT.)	...	...	...	...	...	...	...	...	...	...	...	...	...	...	...
DEER CREEK RESERVATION, MINN.	...	...	...	...	...	...	...	...	...	...	...	...	...	...	...
ITASCA COUNTY (PT.)	...	...	...	...	...	...	...	...	...	...	...	...	...	...	...
DRESSLERVILLE COLONY, NEV.	15	32.0	60.1	-	111	87.7	11.2	-	8.3	-	-	90.6	-	85.1	8.3
DOUGLAS COUNTY (PT.)	15	32.0	60.1	-	111	87.7	11.2	-	8.3	-	-	90.6	-	85.1	8.3
DRY CREEK RANCHERIA, CALIF.	38	60.5	44.7	44.7	42	88.1	11.9	-	2.4	2.4	61.9	31.0	-	2.4	59.5
SONOMA COUNTY (PT.)	38	60.5	44.7	44.7	42	88.1	11.9	-	2.4	2.4	61.9	31.0	-	2.4	59.5
DUCK VALLEY RESERVATION, IDAHO-NEV.	522	82.4	38.7	9.1	797	97.6	1.0	0.2	0.7	1.2	1.2	96.2	0.4	95.1	1.0
IDAHO	100	83.4	40.3	12.0	152	97.1	1.0	0.9	1.0	-	4.4	93.8	-	87.1	0.9
OWYHEE COUNTY (PT.)	100	83.4	40.3	12.0	152	97.1	1.0	0.9	1.0	-	4.4	93.8	-	87.1	0.9
NEVADA	422	82.2	38.3	8.4	646	97.7	1.1	-	0.7	1.4	0.4	96.7	0.5	97.0	1.1
ELKO COUNTY (PT.)	422	82.2	38.3	8.4	646	97.7	1.1	-	0.7	1.4	0.4	96.7	0.5	97.0	1.1
DUCKWATER RESERVATION, NEV.	40	47.5	27.5	62.5	77	11.8	22.4	-	9.2	6.6	2.6	77.6	2.6	7.9	-
NYE COUNTY (PT.)	40	47.5	27.5	62.5	77	11.8	22.4	-	9.2	6.6	2.6	77.6	2.6	7.9	-
EASTERN CHEROKEE RESERVATION, N.C.	2 957	82.9	42.9	6.3	4 524	93.7	4.5	1.0	2.5	2.1	0.7	93.8	0.5	85.2	11.9
CHEROKEE COUNTY (PT.)	32	86.5	39.0	9.5	69	48.5	20.8	19.0	15.2	4.3	5.7	70.4	4.4	13.8	15.9
GRAHAM COUNTY (PT.)	290	80.2	58.5	28.5	345	88.1	3.2	8.4	2.3	0.6	0.5	94.7	1.1	47.3	39.3
HAYWOOD COUNTY (PT.)	-	-	-	-	-	-	-	-	-	-	-	-	-	-	-
JACKSON COUNTY (PT.)	1 249	82.2	40.9	3.5	1 944	95.4	4.0	-	2.5	1.9	0.8	94.2	0.3	90.1	8.9
SWAIN COUNTY (PT.)	1 386	84.1	41.5	4.1	2 166	94.6	4.7	0.2	2.1	2.4	0.6	94.2	0.5	89.1	10.0
EASTERN PEQUOT RESERVATION, CONN.	...	...	...	...	...	...	...	...	...	...	...	...	...	...	...
NEW LONDON COUNTY (PT.)	...	...	...	...	...	...	...	...	...	...	...	...	...	...	...
ELY COLONY, NEV.	28	77.6	27.2	37.5	48	15.8	-	-	7.8	5.2	3.0	73.7	2.7	92.5	-
WHITE PINE COUNTY (PT.)	28	77.6	27.2	37.5	48	15.8	-	-	7.8	5.2	3.0	73.7	2.7	92.5	-
ENTERPRISE RANCHERIA, CALIF.	...	...	...	...	...	...	...	...	...	...	...	...	...	...	...
BUTTE COUNTY (PT.)	...	...	...	...	...	...	...	...	...	...	...	...	...	...	...
FALLON COLONY, NEV.	22	82.1	36.2	27.7	46	94.2	5.8	-	5.8	-	2.7	91.6	-	5.8	-
CHURCHILL COUNTY (PT.)	22	82.1	36.2	27.7	46	94.2	5.8	-	5.8	-	2.7	91.6	-	5.8	-
FALLON RESERVATION, NEV.	137	58.8	52.5	13.3	234	85.5	10.1	-	8.8	2.4	2.8	82.2	2.9	12.5	32.4
CHURCHILL COUNTY (PT.)	137	58.8	52.5	13.3	234	85.5	10.1	-	8.8	2.4	2.8	82.2	2.9	12.5	32.4
FLANDREAU RESERVATION, S. DAK.	88	46.0	33.3	33.2	124	79.7	17.1	-	8.0	11.4	2.5	74.9	3.2	92.0	2.4
MOODY COUNTY (PT.)	88	46.0	33.3	33.2	124	79.7	17.1	-	8.0	11.4	2.5	74.9	3.2	92.0	2.4
FLATHEAD RESERVATION, MONT.	1 690	72.9	38.9	12.2	2 887	33.3	60.8	1.7	2.8	12.0	6.8	76.6	0.8	89.5	24.9
FLATHEAD COUNTY (PT.)	...	...	...	...	...	...	...	...	...	...	...	...	...	...	...
LAKE COUNTY (PT.)	1 374	73.0	39.1	11.0	2 357	30.5	62.8	1.7	3.0	11.1	7.4	76.9	0.8	74.8	21.9
MISSOULA COUNTY (PT.)	126	74.2	41.9	8.9	226	37.8	59.9	1.8	0.4	21.2	4.5	71.1	1.8	43.7	55.0
SANDERS COUNTY (PT.)	188	70.7	35.6	22.9	301	52.5	45.5	1.0	3.3	12.6	4.3	78.4	0.3	48.5	25.9
FOND DU LAC RESERVATION, MINN.	221	75.9	29.9	13.1	438	4.1	79.1	1.7	4.8	22.6	5.0	45.7	13.0	85.9	11.7
CARLTON COUNTY (PT.)	196	73.6	32.1	14.8	360	3.5	86.3	2.1	4.1	21.7	5.2	45.9	13.7	87.6	9.6
ST. LOUIS COUNTY (PT.)	25	94.8	12.7	-	77	6.9	45.5	-	7.6	27.0	4.0	44.7	9.8	78.3	21.7
FORT APACHE RESERVATION, ARIZ.	2 831	85.0	40.9	10.1	6 080	97.5	1.3	0.1	0.7	1.0	0.1	90.9	6.8	66.0	25.3
APACHE COUNTY (PT.)	34	74.9	39.5	30.1	102	88.6	8.3	-	3.1	1.2	5.7	88.6	-	13.8	80.7
GILA COUNTY (PT.)	507	91.4	47.6	4.3	1 019	99.6	0.1	-	0.1	0.2	-	77.4	21.3	57.2	17.3
NAVAJO COUNTY (PT.)	2 291	83.7	39.4	11.1	4 959	97.2	1.4	0.2	0.8	1.2	-	93.7	3.9	68.9	25.8
FORT BELKNAP RESERVATION, MONT.	999	81.9	48.4	19.5	1 608	97.3	1.0	0.8	0.3	1.1	1.2	95.6	0.4	48.2	36.4
BLAINE COUNTY (PT.)	927	82.3	48.1	18.8	1 479	97.2	1.1	0.9	0.3	1.1	1.3	95.8	0.4	52.3	35.7
PHILLIPS COUNTY (PT.)	72	77.3	52.2	27.8	129	97.6	-	-	0.9	-	-	93.0	-	2.0	44.9
FORT BERTHOLD RESERVATION, N. DAK.	1 300	81.4	43.9	25.5	2 329	78.5	16.1	0.4	3.8	9.0	0.8	75.1	9.9	52.7	29.8
DUNN COUNTY (PT.)	207	68.0	38.2	19.8	389	81.1	17.4	-	6.0	12.7	1.6	73.0	5.8	40.0	25.2
MCKENZIE COUNTY (PT.)	459	87.0	48.7	26.9	781	84.6	13.7	0.2	4.9	4.1	0.6	85.3	4.4	48.5	33.0
MCLEAN COUNTY (PT.)	208	88.5	49.7	41.9	421	75.3	21.6	0.6	1.6	13.0	0.8	75.1	8.1	48.1	31.6
MERCER COUNTY (PT.)	26	86.5	29.5	9.6	45	90.5	6.9	-	-	-	7.5	82.0	10.5	82.8	12.2
MOUNTRAIL COUNTY (PT.)	400	78.0	39.5	19.6	693	70.8	15.2	0.6	1.0	10.4	0.2	64.2	19.5	65.4	28.8
WARD COUNTY (PT.)	-	-	-	-	-	-	-	-	-	-	-	-	-	-	-

TABLE B. SUMMARY OF HEALTH CHARACTERISTICS OF AMERICAN INDIANS, ESKIMOS, AND ALEUTS FOR IDENTIFIED RESERVATIONS: 1980 - CON.

(INCLUDES AMERICAN INDIANS, ESKIMOS, AND ALEUTS IN HOUSEHOLDS WITH ONE OR MORE AMERICAN INDIAN, ESKIMO, OR ALEUT PERSONS. DATA ARE ESTIMATES BASED ON A SAMPLE; SEE INTRODUCTION. FOR MEANING OF SYMBOLS, SEE INTRODUCTION. FOR DEFINITION OF TERMS, SEE APPENDIXES A AND B)

IDENTIFIED RESERVATIONS	PERSONS RECEIVING HEALTH CARE LAST MONTH				PERSONS WHO RECEIVED HEALTH CARE IN LAST 12 MONTHS										
		RECEIVED CARE FROM--PERCENT				USUAL PLACE OF HEALTH CARE--PERCENT			HEALTH CARE PAID BY--PERCENT					TRAVEL TIME TO HEALTH CARE FACILITY--PERCENT	
	TOTAL	DOCTOR	DENTIST	COMMUNITY HEALTH REPRESENTATIVE	TOTAL	INDIAN HEALTH SERVICE CLINIC, HEALTH CENTER, OR HOSPITAL	PRIVATE PHYSICIAN OR DENTIST	TRIBAL CLINIC OR HOSPITAL	PERSON OR OTHER FAMILY MEMBER	PRIVATE HEALTH INSURANCE	MEDICAID OR MEDICARE	INDIAN HEALTH SERVICE OR TRIBE	OTHER GOVERNMENT SERVICES	LESS THAN 30 MINUTES	30 MINUTES TO 1 HOUR
FORT BIDWELL RESERVATION, CALIF.	55	65.2	32.1	51.9	86	16.0	59.0	3.9	16.1	13.4	34.6	21.1	2.5	17.3	70.4
MODOC COUNTY (PT.)	55	65.2	32.1	51.9	86	16.0	59.0	3.9	16.1	13.4	34.6	21.1	2.5	17.3	70.4
FORT HALL RESERVATION, IDAHO	1 136	77.2	37.8	11.3	2 254	89.6	8.3	0.2	3.3	9.6	1.0	82.4	2.6	82.6	15.3
BANNOCK COUNTY (PT.)	275	72.4	44.9	17.8	565	90.3	6.8	-	3.1	13.9	1.4	80.9	0.2	87.6	11.9
BINGHAM COUNTY (PT.)	807	79.4	36.0	9.3	1 535	88.9	9.2	0.3	3.7	8.8	1.0	81.8	3.8	88.5	10.6
CARIBOU COUNTY (PT.)	-	-	-	-	-	-	-	-	-	-	-	-	-	-	-
POWER COUNTY (PT.)	54	68.4	27.5	8.4	134	93.6	4.3	0.7	-	2.2	0.6	94.4	-	5.6	74.2
FORT INDEPENDENCE RESERVATION, CALIF.	19	59.9	59.1	39.5	21	18.3	62.3	12.3	15.4	25.1	27.7	24.7	7.1	28.9	26.6
INYO COUNTY (PT.)	19	59.9	59.1	39.5	21	18.3	62.3	12.3	15.4	25.1	27.7	24.7	7.1	28.9	26.6
FORT MCDERMITT RESERVATION, NEV.-OREG.	297	53.3	44.0	19.9	453	90.3	2.2	2.5	0.8	5.2	5.0	85.9	2.3	86.1	3.0
NEVADA	297	53.3	44.0	19.9	453	90.3	2.2	2.5	0.8	5.2	5.0	85.9	2.3	86.1	3.0
HUMBOLDT COUNTY (PT.)	297	53.3	44.0	19.9	453	90.3	2.2	2.5	0.8	5.2	5.0	85.9	2.3	86.1	3.0
OREGON	-	-	-	-	-	-	-	-	-	-	-	-	-	-	-
MALHEUR COUNTY (PT.)	-	-	-	-	-	-	-	-	-	-	-	-	-	-	-
FORT MCDOWELL RESERVATION, ARIZ.	150	85.8	26.4	51.9	227	73.8	5.6	19.6	4.1	1.5	-	91.7	0.5	19.9	20.2
MARICOPA COUNTY (PT.)	150	85.8	26.4	51.9	227	73.8	5.6	19.6	4.1	1.5	-	91.7	0.5	19.9	20.2
FORT MOJAVE RESERVATION, ARIZ.-CALIF.-NEV.	61	68.9	39.3	23.0	109	0.9	0.9	-	0.9	-	-	97.2	0.9	99.1	-
ARIZONA	61	68.9	39.3	23.0	109	0.9	0.9	-	0.9	-	-	97.2	0.9	99.1	-
MOHAVE COUNTY (PT.)	61	68.9	39.3	23.0	109	0.9	0.9	-	0.9	-	-	97.2	0.9	99.1	-
CALIFORNIA	-	-	-	-	-	-	-	-	-	-	-	-	-	-	-
SAN BERNARDINO COUNTY (PT.)	-	-	-	-	-	-	-	-	-	-	-	-	-	-	-
NEVADA	-	-	-	-	-	-	-	-	-	-	-	-	-	-	-
CLARK COUNTY (PT.)	-	-	-	-	-	-	-	-	-	-	-	-	-	-	-
FORT PECK RESERVATION, MONT.	2 462	79.6	48.2	24.6	3 843	92.7	4.8	1.3	1.1	2.2	1.8	93.3	1.0	84.5	12.6
DANIELS COUNTY (PT.)	-	-	-	-	-	-	-	-	-	-	-	-	-	-	-
ROOSEVELT COUNTY (PT.)	2 192	80.3	48.6	22.0	3 404	92.8	4.6	1.4	1.1	2.3	1.6	93.4	1.0	89.6	8.2
SHERIDAN COUNTY (PT.)	-	-	-	-	-	-	-	-	-	-	-	-	-	-	-
VALLEY COUNTY (PT.)	270	74.0	44.4	45.3	439	92.5	6.3	0.7	1.1	1.5	3.0	93.3	0.7	45.4	44.9
FORT TOTTEN RESERVATION, N. DAK.	1 224	86.1	43.3	12.6	2 105	91.9	3.4	0.6	0.2	3.8	1.7	90.6	2.6	85.0	13.8
BENSON COUNTY (PT.)	1 221	86.1	43.4	12.6	2 100	92.0	3.4	0.6	0.2	3.8	1.7	90.6	2.6	84.9	13.9
EDDY COUNTY (PT.)	...	...	...	...	...	...	...	...	...	...	...	...	...	...	...
NELSON COUNTY (PT.)	-	-	-	-	-	-	-	-	-	-	-	-	-	-	-
RAMSEY COUNTY (PT.)	...	...	...	...	...	...	...	...	...	...	...	...	...	...	...
FORT YUMA RESERVATION, ARIZ.-CALIF.	651	89.1	37.1	35.4	839	95.1	2.5	0.2	1.5	0.8	1.0	94.5	1.9	98.1	1.3
ARIZONA	84	97.4	30.2	36.3	97	99.1	0.9	-	-	0.9	-	99.1	-	100.0	-
YUMA COUNTY (PT.)	84	97.4	30.2	36.3	97	99.1	0.9	-	-	0.9	-	99.1	-	100.0	-
CALIFORNIA	567	87.9	38.1	35.2	743	94.6	2.7	0.3	1.6	0.8	1.1	93.9	2.1	97.9	1.5
IMPERIAL COUNTY (PT.)	567	87.9	38.1	35.2	743	94.6	2.7	0.3	1.6	0.8	1.1	93.9	2.1	97.9	1.5
GILA BEND RESERVATION, ARIZ.	-	-	-	-	-	-	-	-	-	-	-	-	-	-	-
MARICOPA COUNTY (PT.)	-	-	-	-	-	-	-	-	-	-	-	-	-	-	-
GILA RIVER RESERVATION, ARIZ.	3 396	85.4	39.9	21.3	5 882	93.3	1.8	4.1	1.2	0.7	0.2	96.7	0.7	67.2	23.6
MARICOPA COUNTY (PT.)	1 207	84.8	49.9	39.6	1 926	86.7	1.3	11.0	-	1.1	0.1	97.8	0.5	42.0	43.0
PINAL COUNTY (PT.)	2 189	85.8	34.4	11.2	3 956	96.5	2.0	0.8	1.8	0.5	0.3	96.1	0.8	79.4	14.2
GOLDEN HILL RESERVATION, CONN.	...	...	...	...	...	...	...	...	...	...	...	...	...	...	...
FAIRFIELD COUNTY (PT.)	...	...	...	...	...	...	...	...	...	...	...	...	...	...	...
GOSHUTE RESERVATION, NEV.-UTAH	33	53.0	3.8	47.4	46	18.5	-	-	6.2	6.2	6.2	79.3	6.2	2.2	2.2
NEVADA	...	...	...	...	...	...	...	...	...	...	...	...	...	...	...
WHITE PINE COUNTY (PT.)	...	...	...	...	...	...	...	...	...	...	...	...	...	...	...
UTAH	23	50.0	-	37.5	34	25.0	-	-	8.3	8.3	8.3	66.7	8.3	8.3	-
JUAB AND TOOELE COUNTIES (PT.)	23	50.0	-	37.5	34	25.0	-	-	8.3	8.3	8.3	66.7	8.3	8.3	-
GRAND PORTAGE RESERVATION, MINN.	106	76.8	27.3	30.6	156	18.7	10.6	1.3	0.6	2.7	13.1	81.0	2.1	19.7	74.3
COOK COUNTY (PT.)	106	76.8	27.3	30.6	156	18.7	10.6	1.3	0.6	2.7	13.1	81.0	2.1	19.7	74.3
GRINDSTONE CREEK RANCHERIA, CALIF.	42	63.2	56.1	31.7	52	13.0	70.1	-	4.4	-	49.7	43.8	-	2.1	56.9
GLENN COUNTY (PT.)	42	63.2	56.1	31.7	52	13.0	70.1	-	4.4	-	49.7	43.8	-	2.1	56.9
HANNAHVILLE COMMUNITY, MICH.	140	78.4	30.4	39.8	191	-	98.7	0.5	3.0	12.8	46.7	37.6	-	95.4	4.6
MENOMINEE COUNTY (PT.)	140	78.4	30.4	39.8	191	-	98.7	0.5	3.0	12.8	46.7	37.6	-	95.4	4.6
HASSANAMISCO RESERVATION, MASS.	...	...	...	...	...	...	...	...	...	...	...	...	...	...	...
WORCESTER COUNTY (PT.)	...	...	...	...	...	...	...	...	...	...	...	...	...	...	...
HAVASUPAI RESERVATION, ARIZ.	102	78.2	63.1	31.6	173	100.0	-	-	-	-	-	100.0	-	96.8	-
COCONINO COUNTY (PT.)	102	78.2	63.1	31.6	173	100.0	-	-	-	-	-	100.0	-	96.8	-
HOH RESERVATION, WASH.	23	90.0	31.2	35.6	43	71.9	22.4	-	-	-	-	100.0	-	3.0	93.4
JEFFERSON COUNTY (PT.)	23	90.0	31.2	35.6	43	71.9	22.4	-	-	-	-	100.0	-	3.0	93.4
HOLLYWOOD RESERVATION, FLA.	199	62.3	20.8	9.0	373	86.5	13.5	-	6.3	14.8	-	78.9	-	88.2	9.9
BROWARD COUNTY (PT.)	199	62.3	20.8	9.0	373	86.5	13.5	-	6.3	14.8	-	78.9	-	88.2	9.9
HOOPA VALLEY RESERVATION, CALIF.	708	77.0	40.1	8.6	1 253	10.2	12.2	68.4	10.6	2[illegible].1	23.0	22.3	4.7	86.3	3.1
HUMBOLDT COUNTY (PT.)	708	77.0	40.1	8.6	1 253	10.2	12.2	68.4	10.6	29.1	23.0	22.3	4.7	86.3	3.1
HOOPA VALLEY EXTENSION RESERVATION, CALIF.	169	75.4	39.2	12.5	308	37.0	27.7	27.4	15.8	21.2	35.2	15.9	3.2	19.7	23.2
DEL NORTE COUNTY (PT.)	79	83.1	41.3	18.7	133	46.1	50.2	-	27.5	23.4	27.6	6.8	5.4	21.0	37.6
HUMBOLDT COUNTY (PT.)	91	68.6	37.3	7.1	175	30.0	10.5	48.4	6.8	19.6	41.0	22.7	3.0	18.7	12.2
HOPI RESERVATION, ARIZ.	2 350	79.0	42.8	13.2	5 471	98.7	0.2	0.1	0.2	0.2	0.2	97.7	1.2	29.4	67.7
COCONINO COUNTY (PT.)	358	79.7	32.4	5.1	1 099	99.5	0.4	0.1	0.1	0.4	0.1	98.3	0.7	54.8	19.4
NAVAJO COUNTY (PT.)	1 992	78.9	44.7	14.7	4 372	98.5	0.1	0.1	0.2	0.2	0.2	97.6	1.3	23.0	54.8
HOPLAND RANCHERIA, CALIF.	-	-	-	-	-	-	-	-	-	-	-	-	-	-	-
MENDOCINO COUNTY (PT.)	-	-	-	-	-	-	-	-	-	-	-	-	-	-	-
HUALAPAI RESERVATION, ARIZ.	492	90.0	49.9	12.8	689	98.5	0.4	0.3	-	3.2	0.4	95.5	0.5	90.6	4.5
COCONINO AND MOHAVE COUNTIES (PT.)	492	90.0	49.9	12.8	689	98.5	0.4	0.3	-	3.2	0.4	95.5	0.5	90.6	4.5
YAVAPAI COUNTY (PT.)	...	...	...	...	...	...	...	...	...	...	...	...	...	...	...
INAJA-COSMIT RESERVATION, CALIF.	-	-	-	-	-	-	-	-	-	-	-	-	-	-	-
SAN DIEGO COUNTY (PT.)	-	-	-	-	-	-	-	-	-	-	-	-	-	-	-
INDIAN TOWNSHIP RESERVATION, MAINE	201	82.6	32.9	23.5	323	57.0	42.2	-	0.8	3.1	30.0	42.3	23.5	61.9	32.2
WASHINGTON COUNTY (PT.)	201	82.6	32.9	23.5	323	57.0	42.2	-	0.8	3.1	30.0	42.3	23.5	61.9	32.2

TABLE 8. SUMMARY OF HEALTH CHARACTERISTICS OF AMERICAN INDIANS, ESKIMOS, AND ALEUTS FOR IDENTIFIED RESERVATIONS: 1980 - CON.

(INCLUDES AMERICAN INDIANS, ESKIMOS, AND ALEUTS IN HOUSEHOLDS WITH ONE OR MORE AMERICAN INDIAN, ESKIMO, OR ALEUT PERSONS. DATA ARE ESTIMATES BASED ON A SAMPLE; SEE INTRODUCTION. FOR MEANING OF SYMBOLS, SEE INTRODUCTION. FOR DEFINITION OF TERMS, SEE APPENDIXES A AND B)

IDENTIFIED RESERVATIONS	PERSONS RECEIVING HEALTH CARE LAST MONTH				PERSONS WHO RECEIVED HEALTH CARE IN LAST 12 MONTHS									
		RECEIVED CARE FROM--PERCENT				USUAL PLACE OF HEALTH CARE--PERCENT			HEALTH CARE PAID BY--PERCENT					TRAVEL TIME TO HEALTH CARE FACILITY--PERCENT
	TOTAL	DOCTOR	DENTIST	COMMUNITY HEALTH REPRESENTATIVE	TOTAL	INDIAN HEALTH SERVICE CLINIC, HEALTH CENTER, OR HOSPITAL	PRIVATE PHYSICIAN OR DENTIST	TRIBAL CLINIC OR HOSPITAL	PERSON OR OTHER FAMILY MEMBER	PRIVATE HEALTH INSURANCE	MEDICAID OR MEDICARE	INDIAN HEALTH SERVICE OR TRIBE	OTHER GOVERNMENT SERVICES	LESS THAN 30 MINUTES	30 MINUTES TO 1 HOUR
IOWA RESERVATION, KANS.-NEBR	16	71.4	42.9	57.1	24	9.3	90.7	+	42.8	9.3	-	27.9	-	-	100.0
KANSAS	...	...	...	...	...	...	...	...	...	...	...	...	...	...	...
BROWN COUNTY (PT.)	...	...	...	...	...	...	...	...	...	...	...	...	...	...	...
DONIPHAN COUNTY (PT.)	-	-	-	-	-	-	-	-	-	-	-	-	-	-	-
NEBRASKA	...	...	...	...	...	...	...	...	...	...	...	...	...	...	...
RICHARDSON COUNTY (PT.)	...	...	...	...	...	...	...	...	...	...	...	...	...	...	...
ISABELLA RESERVATION, MICH.	315	84.7	32.4	21.1	402	16.6	62.4	6.4	6.8	18.7	36.1	35.7	1.6	87.3	11.2
ISABELLA COUNTY (PT.)	315	84.7	32.4	21.1	402	16.6	62.4	6.4	6.8	18.7	36.1	35.7	1.6	87.3	11.2
ISLETA PUEBLO, N. MEX.	1 129	75.0	45.8	19.6	1 800	66.0	12.4	15.0	4.5	8.0	2.4	82.5	1.3	82.4	16.7
BERNALILLO COUNTY (PT.)	875	74.2	46.0	19.2	1 367	61.7	12.2	19.2	4.4	8.2	2.8	81.9	1.0	83.3	15.7
TORRANCE COUNTY (PT.)	-	-	-	-	-	-	-	-	-	-	-	-	-	-	-
VALENCIA COUNTY (PT.)	253	78.0	44.9	20.7	433	79.4	13.1	1.9	4.9	7.3	1.3	84.2	2.3	79.7	19.8
JACKSON RANCHERIA, CALIF.	...	...	...	...	...	...	...	...	...	...	...	...	...	...	...
AMADOR COUNTY (PT.)	...	...	...	...	...	...	...	...	...	...	...	...	...	...	...
JEMEZ PUEBLO, N. MEX.	831	79.5	38.6	16.3	1 252	96.6	1.8	0.6	0.4	1.5	1.0	95.8	0.8	82.9	3.4
SANDOVAL COUNTY (PT.)	831	79.5	38.6	16.3	1 252	96.6	1.8	0.6	0.4	1.5	1.0	95.8	0.8	82.9	3.4
JICARILLA APACHE RESERVATION, N. MEX.	1 105	86.5	49.0	17.5	1 628	95.2	2.7	1.7	1.9	0.8	0.4	95.7	0.8	87.5	6.5
RIO ARRIBA AND SANDOVAL COUNTIES (PT.)	1 105	86.5	49.0	17.5	1 628	95.2	2.7	1.7	1.9	0.8	0.4	95.7	0.8	87.5	6.5
KAIBAB RESERVATION, ARIZ.	58	80.7	70.6	92.7	85	2.5	-	95.0	1.3	-	-	96.1	2.5	97.5	2.5
COCONINO COUNTY (PT.)	-	-	-	-	-	-	-	-	-	-	-	-	-	-	-
MOHAVE COUNTY (PT.)	58	80.7	70.6	92.7	85	2.5	-	95.0	1.3	-	-	96.1	2.5	97.5	2.5
KALISPEL RESERVATION, WASH.	62	80.6	22.6	29.0	91	34.9	42.9	-	-	-	2.2	97.8	-	79.1	19.8
PEND OREILLE COUNTY (PT.)	62	80.6	22.6	29.0	91	34.9	42.9	-	-	-	2.2	97.8	-	79.1	19.8
KICKAPOO RESERVATION, KANS	173	74.5	45.2	58.4	344	80.2	16.8	0.4	8.0	4.6	3.7	77.8	2.8	75.5	22.6
BROWN COUNTY (PT.)	173	74.5	45.2	58.4	344	80.2	16.8	0.4	8.0	4.6	3.7	77.8	2.8	75.5	22.6
KOOTENAI RESERVATION, IDAHO	-	-	-	-	-	-	-	-	-	-	-	-	-	-	-
BOUNDARY COUNTY (PT.)	-	-	-	-	-	-	-	-	-	-	-	-	-	-	-
LAC COURTE OREILLES RESERVATION, WIS.	606	72.6	42.4	7.8	974	18.4	59.3	14.6	0.8	2.4	24.7	53.8	14.4	64.1	30.0
SAWYER COUNTY (PT.)	606	72.6	42.4	7.8	974	18.4	59.3	14.6	0.8	2.4	24.7	53.8	14.4	64.1	30.0
LAC DU FLAMBEAU RESERVATION, WIS.	649	88.0	44.7	16.8	999	24.6	4.7	65.3	1.1	3.8	13.9	73.7	5.2	97.4	1.3
IRON COUNTY (PT.)	-	-	-	-	-	-	-	-	-	-	-	-	-	-	-
ONEIDA COUNTY (PT.)	-	-	-	-	-	-	-	-	-	-	-	-	-	-	-
VILAS COUNTY (PT.)	649	88.0	44.7	16.8	999	24.6	4.7	65.3	1.1	3.8	13.9	73.7	5.2	97.4	1.3
LAGUNA PUEBLO, N. MEX.	2 170	75.1	52.8	16.4	3 229	86.4	9.3	1.2	4.2	5.9	0.8	87.8	0.9	64.1	27.1
BERNALILLO AND VALENCIA COUNTIES (PT.)	2 170	75.1	52.8	16.4	3 229	86.4	9.3	1.2	4.2	5.9	0.8	87.8	0.9	64.1	27.1
SANDOVAL COUNTY (PT.)	-	-	-	-	-	-	-	-	-	-	-	-	-	-	-
LA JOLLA RESERVATION, CALIF.	77	74.2	43.3	13.1	122	65.9	24.9	2.0	29.1	28.3	9.0	2.8	10.1	40.5	52.9
SAN DIEGO COUNTY (PT.)	77	74.2	43.3	13.1	122	65.9	24.9	2.0	29.1	28.3	9.0	2.8	10.1	40.5	52.9
L'ANSE RESERVATION, MICH.	321	75.4	27.7	14.3	527	10.3	49.4	39.4	5.1	25.1	16.2	51.9	0.6	89.4	7.6
BARAGA COUNTY (PT.)	321	75.4	27.7	14.3	527	10.3	49.4	39.4	5.1	25.1	16.2	51.9	0.6	89.4	7.6
LA POSTA RESERVATION, CALIF.	...	...	...	...	...	...	...	...	...	...	...	...	...	...	...
SAN DIEGO COUNTY (PT.)	...	...	...	...	...	...	...	...	...	...	...	...	...	...	...
LAS VEGAS COLONY, NEV.	44	88.3	16.9	2.7	81	74.7	23.8	-	-	15.8	1.8	79.2	3.2	92.5	6.0
CLARK COUNTY (PT.)	44	88.3	16.9	2.7	81	74.7	23.8	-	-	15.8	1.8	79.2	3.2	92.5	6.0
LAYTONVILLE RANCHERIA, CALIF.	35	68.6	25.7	11.4	86	22.1	36.0	-	10.5	33.7	51.2	3.5	-	33.7	27.9
MENDOCINO COUNTY (PT.)	35	68.6	25.7	11.4	86	22.1	36.0	-	10.5	33.7	51.2	3.5	-	33.7	27.9
LEECH LAKE RESERVATION, MINN.	1 409	81.8	37.8	8.0	2 549	77.8	16.0	0.8	2.6	7.0	6.8	74.7	8.5	63.1	31.2
BELTRAMI COUNTY (PT.)	151	81.6	36.0	3.8	311	80.5	7.3	1.0	-	4.6	6.4	76.6	10.5	89.4	7.9
CASS AND HUBBARD COUNTIES (PT.)	902	85.1	33.9	4.9	1 583	90.2	7.8	0.7	2.0	3.7	6.6	86.2	1.4	72.7	21.0
ITASCA COUNTY (PT.)	356	73.4	48.6	18.0	655	44.4	40.0	8.9	5.3	16.0	7.5	46.0	24.4	27.6	66.8
LIKELY RANCHERIA, CALIF.	-	-	-	-	-	-	-	-	-	-	-	-	-	-	-
MODOC COUNTY (PT.)	-	-	-	-	-	-	-	-	-	-	-	-	-	-	-
LONE PINE RANCHERIA, CALIF.	101	57.5	55.4	29.2	138	15.9	29.7	53.4	7.7	19.9	6.7	65.7	-	31.2	-
INYO COUNTY (PT.)	101	57.5	55.4	29.2	138	15.9	29.7	53.4	7.7	19.9	6.7	65.7	-	31.2	-
LOOKOUT RANCHERIA, CALIF.	...	...	...	...	...	...	...	...	...	...	...	...	...	...	...
MODOC COUNTY (PT.)	...	...	...	...	...	...	...	...	...	...	...	...	...	...	...
LOS COYOTES RESERVATION, CALIF.	20	86.3	24.7	58.3	38	25.7	45.4	2.9	12.2	18.9	59.6	-	3.2	2.9	55.4
SAN DIEGO COUNTY (PT.)	20	86.3	24.7	58.3	38	25.7	45.4	2.9	12.2	18.9	59.6	-	3.2	2.9	55.4
LOVELOCK COLONY, NEV.	48	87.0	26.7	25.4	103	82.6	17.4	-	25.8	-	1.8	70.5	-	40.1	1.4
PERSHING COUNTY (PT.)	48	87.0	26.7	25.4	103	82.6	17.4	-	25.8	-	1.8	70.5	-	40.1	1.4
LOWER BRULE RESERVATION, S. DAK.	457	76.5	36.9	42.0	764	84.8	6.2	2.4	1.7	4.9	1.2	86.3	5.5	82.4	13.0
LYMAN COUNTY (PT.)	454	76.3	37.0	42.3	764	84.8	6.2	2.4	1.7	4.9	1.2	86.3	5.5	82.4	13.0
STANLEY COUNTY (PT.)	...	...	...	...	...	...	...	...	...	...	...	...	...	...	...
LOWER ELWAH RESERVATION, WASH.	18	61.1	72.2	66.7	36	58.3	36.1	-	2.8	-	-	88.9	8.3	97.2	2.8
CLALLAM COUNTY (PT.)	18	61.1	72.2	66.7	36	58.3	36.1	-	2.8	-	-	88.9	8.3	97.2	2.8
LOWER SIOUX COMMUNITY, MINN.	27	81.2	18.8	11.9	65	-	-	-	-	-	-	94.0	2.7	76.1	11.0
REDWOOD COUNTY (PT.)	27	81.2	18.8	11.9	65	-	-	-	-	-	-	94.0	2.7	76.1	11.0
LUMMI RESERVATION, WASH.	811	77.8	47.4	10.8	1 180	79.2	7.4	11.9	0.7	5.6	1.5	87.8	3.5	95.6	3.6
WHATCOM COUNTY (PT.)	811	77.8	47.4	10.8	1 180	79.2	7.4	11.9	0.7	5.6	1.5	87.8	3.5	95.6	3.6
MAKAH RESERVATION, WASH.	569	89.9	43.6	18.5	761	83.4	4.9	10.2	0.5	2.8	0.4	93.3	2.3	91.9	1.6
CLALLAM COUNTY (PT.)	569	89.9	43.6	18.5	761	83.4	4.9	10.2	0.5	2.8	0.4	93.3	2.3	91.9	1.6
MANCHESTER RANCHERIA, CALIF.	45	71.1	47.5	48.3	57	27.0	41.9	-	9.4	16.2	70.6	-	-	27.1	7.5
MENDOCINO COUNTY (PT.)	45	71.1	47.5	48.3	57	27.0	41.9	-	9.4	16.2	70.6	-	-	27.1	7.5
MANZANITA RESERVATION, CALIF.	...	...	...	...	...	...	...	...	...	...	...	...	...	...	...
SAN DIEGO COUNTY (PT.)	...	...	...	...	...	...	...	...	...	...	...	...	...	...	...
MARICOPA RESERVATION, ARIZ.	91	44.4	23.6	-	345	97.6	2.0	-	2.0	-	-	97.0	-	2.0	80.3
PINAL COUNTY (PT.)	91	44.4	23.6	-	345	97.6	2.0	-	2.0	-	-	97.0	-	2.0	80.3
MATTAPONI RESERVATION, VA.	20	85.0	30.0	-	48	18.8	77.1	-	47.9	12.5	16.7	18.8	-	45.8	33.3
KING WILLIAM COUNTY (PT.)	20	85.0	30.0	-	48	18.8	77.1	-	47.9	12.5	16.7	18.8	-	45.8	33.3
MENOMINEE RESERVATION, WIS.	1 076	79.4	38.9	12.5	1 788	3.3	12.7	58.9	3.1	26.0	30.3	35.5	3.1	83.1	14.2
MENOMINEE COUNTY (PT.)	1 076	79.4	38.9	12.5	1 788	3.3	12.7	58.9	3.1	26.0	30.3	35.5	3.1	83.1	14.2
MESA GRANDE RESERVATION, CALIF.	-	-	-	-	-	-	-	-	-	-	-	-	-	-	-
SAN DIEGO COUNTY (PT.)	-	-	-	-	-	-	-	-	-	-	-	-	-	-	-

TABLE B. SUMMARY OF HEALTH CHARACTERISTICS OF AMERICAN INDIANS, ESKIMOS, AND ALEUTS FOR IDENTIFIED RESERVATIONS: 1980 - CON.

(INCLUDES AMERICAN INDIANS, ESKIMOS, AND ALEUTS IN HOUSEHOLDS WITH ONE OR MORE AMERICAN INDIAN, ESKIMO, OR ALEUT PERSONS. DATA ARE ESTIMATES BASED ON A SAMPLE; SEE INTRODUCTION. FOR MEANING OF SYMBOLS, SEE INTRODUCTION. FOR DEFINITION OF TERMS, SEE APPENDIXES A AND B)

IDENTIFIED RESERVATIONS	PERSONS RECEIVING HEALTH CARE LAST MONTH				PERSONS WHO RECEIVED HEALTH CARE IN LAST 12 MONTHS									
		RECEIVED CARE FROM--PERCENT				USUAL PLACE OF HEALTH CARE--PERCENT			HEALTH CARE PAID BY--PERCENT					TRAVEL TIME TO HEALTH CARE FACILITY--PERCENT
	TOTAL	DOCTOR	DENTIST	COMMUNITY HEALTH REPRESENTATIVE	TOTAL	INDIAN HEALTH SERVICE CLINIC, HEALTH CENTER, OR HOSPITAL	PRIVATE PHYSICIAN OR DENTIST	TRIBAL CLINIC OR HOSPITAL	PERSON OR OTHER FAMILY MEMBER	PRIVATE HEALTH INSURANCE	MEDICAID OR MEDICARE	INDIAN HEALTH SERVICE OR TRIBE	OTHER GOVERNMENT SERVICES	LESS THAN 30 MINUTES	30 MINUTES TO 1 HOUR
MESCALERO APACHE RESERVATION, N. MEX..	437	86.0	38.7	27.0	683	92.7	1.3	2.1	1.2	0.7	0.7	93.0	3.3	86.1	9.5
OTERO COUNTY (PT.)	437	86.0	38.7	27.0	683	92.7	1.3	2.1	1.2	0.7	0.7	93.0	3.3	86.1	9.5
MICCOSUKEE RESERVATION, FLA.	202	43.1	21.8	53.0	267	1.5	3.7	94.8	1.9	10.9	-	87.3	-	87.3	11.2
BROWARD COUNTY (PT.)	-	-	-	-	-	-	-	-	-	-	-	-	-	-	-
DADE COUNTY (PT.)	202	43.1	21.8	53.0	267	1.5	3.7	94.8	1.9	10.9	-	87.3	-	87.3	11.2
MIDDLETOWN RANCHERIA, CALIF.	16	93.8	12.5	6.3	30	46.7	50.0	-	16.7	13.3	43.3	10.0	-	20.0	10.0
LAKE COUNTY (PT.)	16	93.8	12.5	6.3	30	46.7	50.0	-	16.7	13.3	43.3	10.0	-	20.0	10.0
MILLE LACS RESERVATION, MINN..	-	-	-	-	-	-	-	-	-	-	-	-	-	-	-
AITKIN COUNTY (PT.)	-	-	-	-	-	-	-	-	-	-	-	-	-	-	-
KANABEC COUNTY (PT.)	-	-	-	-	-	-	-	-	-	-	-	-	-	-	-
MILLE LACS COUNTY (PT.)	-	-	-	-	-	-	-	-	-	-	-	-	-	-	-
PINE COUNTY (PT.)	-	-	-	-	-	-	-	-	-	-	-	-	-	-	-
MISSISSIPPI CHOCTAW RESERVATION	1 547	81.7	45.8	19.8	2 316	86.9	3.8	3.2	2.3	1.7	1.6	89.4	4.7	53.4	31.8
ATTALA COUNTY (PT.)	-	-	-	-	-	-	-	-	-	-	-	-	-	-	-
JONES COUNTY (PT.)	80	92.5	42.5	41.3	123	13.0	6.5	-	1.6	-	7.3	9.8	81.3	0.8	95.1
KEMPER COUNTY (PT.)	...	...	...	...	...	...	...	...	...	...	...	...	...	...	...
LEAKE COUNTY (PT.)	290	82.1	33.6	29.1	437	90.6	5.2	0.4	5.6	0.7	0.6	92.0	0.9	28.7	67.7
NESHOBA COUNTY (PT.)	997	79.9	51.2	13.8	1 498	92.8	2.2	4.2	1.1	1.8	1.0	95.6	0.4	71.3	8.6
NEWTON COUNTY (PT.)	176	85.9	36.7	29.1	253	83.4	9.2	2.8	4.5	4.0	4.5	86.5	-	14.5	77.3
MOAPA RIVER RESERVATION, NEV..	69	77.0	36.4	21.1	115	94.5	2.6	-	1.1	3.8	-	91.6	0.9	0.9	12.2
CLARK COUNTY (PT.)	69	77.0	36.4	21.1	115	94.5	2.6	-	1.1	3.8	-	91.6	0.9	0.9	12.2
MONTGOMERY CREEK RANCHERIA, CALIF.	...	...	...	...	...	...	...	...	...	...	...	...	...	...	...
SHASTA COUNTY (PT.)	...	...	...	...	...	...	...	...	...	...	...	...	...	...	...
MORONGO RESERVATION, CALIF..	192	88.3	52.8	20.0	247	15.8	29.4	51.8	23.3	8.1	7.3	49.1	4.1	84.9	10.8
RIVERSIDE COUNTY (PT.)	192	88.3	52.8	20.0	247	15.8	29.4	51.8	23.3	8.1	7.3	49.1	4.1	84.9	10.8
MUCKLESHOOT RESERVATION, WASH.	201	70.4	60.2	15.7	292	26.4	26.8	37.9	-	12.0	10.9	71.5	4.1	81.6	17.0
KING COUNTY (PT.)	201	70.4	60.2	15.7	292	26.4	26.8	37.9	-	12.0	10.9	71.5	4.1	81.6	17.0
PIERCE COUNTY (PT.)	-	-	-	-	-	-	-	-	-	-	-	-	-	-	-
NAMBE PUEBLO, N. MEX..	73	72.9	54.8	27.7	103	96.4	3.6	-	1.1	-	-	97.9	-	8.5	91.5
SANTA FE COUNTY (PT.)	73	72.9	54.8	27.7	103	96.4	3.6	-	1.1	-	-	97.9	-	8.5	91.5
NAVAJO RESERVATION, ARIZ.-N. MEX.-UTAH	38 967	79.3	40.3	5.0	87 376	87.5	7.3	1.4	5.9	3.0	0.9	88.3	0.8	39.8	28.4
ARIZONA	26 706	79.5	42.2	5.2	59 265	90.7	4.6	1.3	4.8	1.9	0.1	91.4	0.8	39.7	25.2
APACHE COUNTY (PT.)	13 945	79.0	44.4	3.8	31 054	88.3	5.7	1.2	7.2	1.7	0.1	88.9	0.8	38.3	26.8
COCONINO COUNTY (PT.)	5 887	79.1	39.7	8.6	12 587	92.5	3.6	1.7	2.5	2.1	0.1	93.9	1.0	49.6	20.8
NAVAJO COUNTY (PT.)	6 874	80.8	39.8	5.2	15 624	93.6	3.0	1.1	2.0	2.0	0.2	94.4	0.6	34.4	25.6
NEW MEXICO	10 390	79.1	36.8	4.2	23 979	84.9	12.5	1.2	7.2	5.4	0.3	85.3	0.5	42.2	34.9
MCKINLEY COUNTY (PT.)	2 880	73.2	41.5	5.5	6 955	91.3	4.0	3.9	2.6	2.1	0.2	94.1	0.3	42.0	42.4
SAN JUAN COUNTY (PT.)	7 510	81.3	35.0	3.6	17 024	82.3	16.0	0.3	9.0	6.8	0.3	81.7	0.6	42.2	34.7
UTAH	1 871	77.7	33.3	7.5	4 132	56.8	16.2	5.2	15.4	5.0	15.2	60.3	2.8	29.0	24.1
SAN JUAN COUNTY (PT.)	1 871	77.7	33.3	7.5	4 132	56.8	16.2	5.2	15.4	5.0	15.2	60.3	2.8	29.0	24.1
NEZ PERCE RESERVATION, IDAHO	911	77.2	42.2	15.0	1 385	72.8	25.0	1.4	2.5	9.8	3.9	82.0	1.1	84.5	11.7
CLEARWATER COUNTY (PT.)	70	75.7	34.3	38.6	102	35.3	57.8	2.0	16.7	16.7	19.6	45.1	2.0	63.7	22.5
IDAHO COUNTY (PT.)	102	58.8	49.6	26.8	140	14.8	81.1	2.7	2.2	32.9	14.7	49.3	-	66.8	19.8
LEWIS COUNTY (PT.)	122	59.8	59.0	24.6	181	39.8	54.1	5.0	1.7	9.9	1.7	82.3	3.3	74.6	16.6
NEZ PERCE COUNTY (PT.)	617	83.8	38.6	8.4	962	91.5	7.8	0.4	1.2	5.6	1.1	90.6	0.7	91.2	8.4
NISQUALLY RESERVATION, WASH.	36	48.7	70.9	38.5	42	13.9	55.3	16.7	2.8	10.9	22.3	50.2	13.8	44.0	50.4
PIERCE COUNTY (PT.)	-	-	-	-	-	-	-	-	-	-	-	-	-	-	-
THURSTON COUNTY (PT.)	36	48.7	70.9	38.5	42	13.9	55.3	16.7	2.8	10.9	22.3	50.2	13.8	44.0	50.4
NOOKSACK RESERVATION, WASH..	-	-	-	-	-	-	-	-	-	-	-	-	-	-	-
WHATCOM COUNTY (PT.)	-	-	-	-	-	-	-	-	-	-	-	-	-	-	-
NORTHERN CHEYENNE RESERVATION, MONT.	1 573	80.2	41.5	14.7	2 746	94.7	2.9	1.8	1.5	2.6	1.2	93.3	0.7	74.5	13.0
BIG HORN COUNTY (PT.)	441	76.6	41.0	15.9	764	91.7	4.0	3.0	2.0	2.1	1.6	93.0	0.8	71.1	20.9
ROSEBUD COUNTY (PT.)	1 132	81.6	41.7	14.2	1 981	95.8	2.5	0.2	1.3	2.7	1.0	93.5	0.7	75.9	9.9
OIL SPRINGS RESERVATION, N.Y..	-	-	-	-	-	-	-	-	-	-	-	-	-	-	-
ALLEGANY COUNTY (PT.)	-	-	-	-	-	-	-	-	-	-	-	-	-	-	-
CATTARAUGUS COUNTY (PT.)	-	-	-	-	-	-	-	-	-	-	-	-	-	-	-
OMAHA RESERVATION, IOWA-NEBR	420	87.8	46.9	39.1	561	55.8	3.7	39.4	0.6	1.1	1.6	92.9	1.8	94.8	3.5
IOWA	-	-	-	-	-	-	-	-	-	-	-	-	-	-	-
MONONA COUNTY (PT.)	-	-	-	-	-	-	-	-	-	-	-	-	-	-	-
NEBRASKA	420	87.8	46.9	39.1	561	55.8	3.7	39.4	0.6	1.1	1.6	92.9	1.8	94.8	3.5
BURT COUNTY (PT.)	...	...	...	...	...	...	...	...	...	...	...	...	...	...	...
CURING COUNTY (PT.)	-	-	-	-	-	-	-	-	-	-	-	-	-	-	-
THURSTON COUNTY (PT.)	420	87.8	46.9	39.1	561	55.8	3.7	39.4	0.6	1.1	1.6	92.9	1.8	94.8	3.5
ONEIDA RESERVATION, WIS.	882	74.5	41.1	9.2	1 485	18.3	48.6	30.1	8.8	29.6	11.6	34.8	13.1	82.3	16.8
BROWN COUNTY (PT.)	320	69.1	44.8	16.3	565	16.8	53.1	27.5	10.0	31.1	11.4	36.4	7.8	89.3	10.3
OUTAGAMIE COUNTY (PT.)	562	77.7	39.0	5.1	920	19.2	45.7	31.7	8.0	28.7	11.8	33.7	16.3	78.0	20.9
ONONDAGA RESERVATION, N.Y.	-	-	-	-	-	-	-	-	-	-	-	-	-	-	-
ONONDAGA COUNTY (PT.)	-	-	-	-	-	-	-	-	-	-	-	-	-	-	-
ONTONAGON RESERVATION, MICH.	-	-	-	-	-	-	-	-	-	-	-	-	-	-	-
ONTONAGON COUNTY (PT.)	-	-	-	-	-	-	-	-	-	-	-	-	-	-	-
OSAGE RESERVATION, OKLA.	2 607	83.8	42.4	4.9	4 111	38.1	54.2	5.3	33.2	16.3	4.4	41.4	2.5	50.1	40.7
OSAGE COUNTY	2 607	83.8	42.4	4.9	4 111	38.1	54.2	5.3	33.2	16.3	4.4	41.4	2.5	50.1	40.7
OZETTE RESERVATION, WASH.	...	...	...	...	...	...	...	...	...	...	...	...	...	...	...
CLALLAM COUNTY (PT.)	...	...	...	...	...	...	...	...	...	...	...	...	...	...	...
PALA RESERVATION, CALIF.	235	76.0	48.2	4.9	347	67.6	24.7	2.0	45.0	18.9	14.4	4.4	3.4	71.2	25.0
SAN DIEGO COUNTY (PT.)	235	76.0	48.2	4.9	347	67.6	24.7	2.0	45.0	18.9	14.4	4.4	3.4	[illegible]1.2	25.0
PAMUNKEY RESERVATION, VA..	29	69.0	37.9	-	36	-	94.4	-	58.3	8.3	22.2	-	5.6	33.3	50.0
KING WILLIAM COUNTY (PT.)	29	69.0	37.9	-	36	-	94.4	-	58.3	8.3	22.2	-	5.6	33.3	50.0
PAPAGO RESERVATION, ARIZ..	3 923	82.6	44.5	33.0	6 039	98.1	1.0	0.1	0.5	0.6	0.1	98.8	1.6	91.5	21.6
MARICOPA COUNTY (PT.)	124	100.0	80.0	98.2	123	100.0	-	-	-	-	-	100.0	-	-	0.9
PIMA COUNTY (PT.)	3 472	82.3	43.8	31.8	5 390	98.7	0.3	0.1	0.2	0.3	0.1	97.3	1.6	56.0	18.3
PINAL COUNTY (PT.)	327	79.4	38.5	20.6	526	90.5	8.1	-	3.7	3.5	-	90.5	1.8	17.8	60.1
PASCUA YAQUI RESERVATION, ARIZ..	283	69.7	34.2	31.0	481	79.9	4.6	0.7	8.6	3.6	0.9	80.1	5.7	61.9	35.2
PIMA COUNTY (PT.)	283	69.7	34.2	31.0	481	79.9	4.6	0.7	8.6	3.6	0.9	80.1	5.7	61.9	35.2

TABLE B. SUMMARY OF HEALTH CHARACTERISTICS OF AMERICAN INDIANS, ESKIMOS, AND ALEUTS FOR IDENTIFIED RESERVATIONS: 1980 - CON.

(INCLUDES AMERICAN INDIANS, ESKIMOS, AND ALEUTS IN HOUSEHOLDS WITH ONE OR MORE AMERICAN INDIAN, ESKIMO, OR ALEUT PERSONS. DATA ARE ESTIMATES BASED ON A SAMPLE; SEE INTRODUCTION. FOR MEANING OF SYMBOLS, SEE INTRODUCTION. FOR DEFINITION OF TERMS, SEE APPENDIXES A AND B)

IDENTIFIED RESERVATIONS	PERSONS RECEIVING HEALTH CARE LAST MONTH				PERSONS WHO RECEIVED HEALTH CARE IN LAST 12 MONTHS										
		RECEIVED CARE FROM--PERCENT				USUAL PLACE OF HEALTH CARE--PERCENT			HEALTH CARE PAID BY--PERCENT					TRAVEL TIME TO HEALTH CARE FACILITY--PERCENT	
	TOTAL	DOCTOR	DENTIST	COMMUNITY HEALTH REPRESENTATIVE	TOTAL	INDIAN HEALTH SERVICE CLINIC, HEALTH CENTER, OR HOSPITAL	PRIVATE PHYSICIAN OR DENTIST	TRIBAL CLINIC OR HOSPITAL	PERSON OR OTHER FAMILY MEMBER	PRIVATE HEALTH INSURANCE	MEDICAID OR MEDICARE	INDIAN HEALTH SERVICE OR TRIBE	OTHER GOVERNMENT SERVICES	LESS THAN 30 MINUTES	30 MINUTES TO 1 HOUR
PAURA RESERVATION, CALIF.	38	88.7	40.2	2.6	69	50.3	27.5	2.4	37.6	20.0	14.0	3.3	18.2	61.6	29.6
SAN DIEGO COUNTY (PT.)	38	88.7	40.2	2.6	69	50.3	27.5	2.4	37.6	20.0	14.0	3.3	18.2	61.6	29.6
PAYSON COMMUNITY OF TAVAPAI-APACHE, ARIZ.	-	-	-	-	-	-	-	-	-	-	-	-	-	-	-
GILA COUNTY (PT.)	-	-	-	-	-	-	-	-	-	-	-	-	-	-	-
PECHANGA RESERVATION, CALIF.	46	82.2	26.7	-	75	8.1	60.9	14.9	35.2	28.3	27.1	4.1	1.4	39.2	40.6
RIVERSIDE COUNTY (PT.)	46	82.2	26.7	-	75	8.1	60.9	14.9	35.2	28.3	27.1	4.1	1.4	39.2	40.6
PENOBSCOT RESERVATION, MAINE	247	72.8	38.6	1.2	371	74.0	23.3	-	3.0	7.0	10.3	76.4	2.7	80.2	19.0
PENOBSCOT COUNTY (PT.)	247	72.8	38.6	1.2	371	74.0	23.3	-	3.0	7.0	10.3	76.4	2.7	80.2	19.0
PICURIS PUEBLO, N. MEX.	99	61.2	39.7	79.4	103	93.7	1.3	3.4	1.6	1.3	1.0	94.7	-	8.6	61.7
TAOS COUNTY (PT.)	99	61.2	39.7	79.4	103	93.7	1.3	3.4	1.6	1.3	1.0	94.7	-	8.6	61.7
PINE CREEK RESERVATION, MICH.	...	...	...	...	...	...	...	...	...	...	...	...	...	...	...
CALHOUN COUNTY (PT.)	...	...	...	...	...	...	...	...	...	...	...	...	...	...	...
PINE RIDGE RESERVATION, S. DAK.	4 890	76.1	39.2	26.0	30 179	93.4	3.4	0.6	2.0	1.1	1.1	92.5	2.4	30.4	27.9
JACKSON COUNTY (PT.)	642	76.0	43.9	30.4	1 057	89.4	7.5	0.4	5.0	0.8	2.0	90.2	4.0	59.9	21.1
SHANNON COUNTY (PT.)	4 248	76.2	38.4	25.4	9 122	93.9	3.0	0.6	1.9	1.1	1.0	92.8	2.3	49.3	28.6
PLEASANT POINT RESERVATION, MAINE	245	72.5	21.8	5.1	349	33.1	60.8	0.4	1.1	8.3	30.9	48.1	11.2	59.7	29.1
WASHINGTON COUNTY (PT.)	245	72.5	21.8	5.1	349	33.1	60.8	0.4	1.1	8.3	30.9	48.1	11.3	59.7	29.1
POJOAQUE PUEBLO, N. MEX.	79	93.7	65.5	46.3	96	90.8	9.2	-	4.9	6.9	-	88.2	-	31.5	61.6
SANTA FE COUNTY (PT.)	79	93.7	65.5	46.3	96	90.8	9.2	-	4.9	6.9	-	88.2	-	31.5	61.6
POOSPATUCK RESERVATION, N.Y.	53	89.3	46.2	2.1	82	-	76.7	-	35.1	44.0	18.2	-	2.7	95.9	2.7
SUFFOLK COUNTY (PT.)	53	89.3	46.2	2.1	82	-	76.7	-	35.1	44.0	18.2	-	2.7	95.9	2.7
PORT GAMBLE RESERVATION, WASH.	166	73.5	22.2	29.0	263	13.0	86.1	0.5	1.0	31.1	15.0	48.0	4.3	85.8	12.7
KITSAP COUNTY (PT.)	166	73.5	22.2	29.0	263	13.0	86.1	0.5	1.0	31.1	15.0	48.0	4.3	85.8	12.7
PORT MADISON RESERVATION, WASH.	94	70.9	41.1	24.5	134	25.1	66.3	1.0	6.9	22.2	4.0	59.7	5.8	85.7	9.6
KITSAP COUNTY (PT.)	94	70.9	41.1	24.5	134	25.1	66.3	1.0	6.9	22.2	4.0	59.7	5.8	85.7	9.6
POTAWATOMI RESERVATION, WIS.	110	82.0	19.9	15.5	218	3.6	95.9	0.5	0.9	1.4	46.5	43.3	3.2	57.2	30.9
FOREST COUNTY (PT.)	110	82.0	19.9	15.5	218	3.6	95.9	0.5	0.9	1.4	46.5	43.3	3.2	57.2	30.9
OCONTO COUNTY (PT.)	-	-	-	-	-	-	-	-	-	-	-	-	-	-	-
POTTAWATOMI RESERVATION, KANS.	211	80.0	32.0	40.0	318	75.6	18.5	0.9	12.2	10.6	4.2	69.0	1.2	50.2	48.2
JACKSON COUNTY (PT.)	211	80.0	32.0	40.0	318	75.6	18.5	0.9	12.2	10.6	4.2	69.0	1.2	50.2	48.2
PRAIRIE ISLAND COMMUNITY, MINN.	43	62.8	34.9	23.3	83	2.4	39.8	-	2.4	13.3	15.7	61.4	7.2	14.5	83.1
GOODHUE COUNTY (PT.)	43	62.8	34.9	23.3	83	2.4	39.8	-	2.4	13.3	15.7	61.4	7.2	14.5	83.1
PUYALLUP RESERVATION, WASH.	501	87.1	40.7	6.2	733	30.3	35.3	23.7	5.5	21.5	6.8	43.5	19.9	89.8	9.1
PIERCE COUNTY (PT.)	501	87.1	40.7	6.2	733	30.3	35.3	23.7	5.5	21.5	6.8	43.5	19.9	89.8	9.1
PYRAMID LAKE RESERVATION, NEV.	450	65.4	47.5	28.8	605	74.4	21.0	0.8	10.0	8.9	1.5	74.8	1.4	5.0	12.7
LYON COUNTY (PT.)	-	-	-	-	-	-	-	-	-	-	-	-	-	-	-
STOREY COUNTY (PT.)	-	-	-	-	-	-	-	-	-	-	-	-	-	-	-
WASHOE COUNTY (PT.)	450	65.4	47.5	28.8	605	74.4	21.0	0.8	10.0	8.9	1.5	74.8	1.4	5.0	12.7
QUILEUTE RESERVATION, WASH.	193	82.7	74.7	61.9	249	16.6	27.2	54.5	3.1	5.5	-	90.6	-	66.2	28.9
CLALLAM COUNTY (PT.)	193	82.7	74.7	61.9	249	16.6	27.2	54.5	3.1	5.5	-	90.6	-	66.2	28.9
QUINAULT RESERVATION, WASH.	649	85.1	47.3	15.3	862	83.6	8.5	6.1	1.8	4.2	0.3	90.7	1.0	82.1	8.1
GRAYS HARBOR COUNTY (PT.)	542	85.1	49.2	15.4	716	85.9	7.7	4.4	2.0	4.9	0.2	91.3	0.3	84.2	9.3
JEFFERSON COUNTY (PT.)	107	85.0	37.4	15.1	145	72.2	12.0	14.3	0.8	0.8	0.7	88.0	4.5	71.7	2.3
RAMAH COMMUNITY, N. MEX.	557	69.2	48.4	10.0	839	85.2	0.8	10.6	1.2	1.5	2.1	90.4	3.2	47.8	39.8
MCKINLEY COUNTY (PT.)	59	77.4	50.2	13.0	77	94.4	1.9	-	1.9	-	4.7	91.7	-	5.4	69.6
VALENCIA COUNTY (PT.)	498	68.2	48.2	9.7	762	84.2	0.7	11.7	1.1	1.7	1.9	90.3	3.6	52.1	36.8
RAMONA RESERVATION, CALIF.	-	-	-	-	-	-	-	-	-	-	-	-	-	-	-
RIVERSIDE COUNTY (PT.)	-	-	-	-	-	-	-	-	-	-	-	-	-	-	-
RED CLIFF RESERVATION, WIS.	276	63.2	66.5	3.7	537	5.9	88.6	1.4	2.6	4.4	19.4	39.2	2.2	21.7	63.5
BAYFIELD COUNTY (PT.)	276	63.2	66.5	3.7	537	5.9	88.6	1.4	2.6	4.4	19.4	39.2	2.2	21.7	63.5
RED LAKE RESERVATION, MINN.	1 355	80.4	45.3	6.9	2 351	95.4	1.3	1.2	0.1	1.7	3.8	89.9	1.6	76.6	19.5
BELTRAMI COUNTY (PT.)	1 326	80.3	44.8	7.1	2 290	95.7	1.2	1.3	0.1	1.7	3.5	90.5	1.5	77.4	19.2
CLEARWATER COUNTY (PT.)	29	83.5	66.6	-	61	86.3	3.7	-	3.7	1.8	16.3	70.1	8.0	45.4	32.8
KOOCHICHING COUNTY (PT.)	-	-	-	-	-	-	-	-	-	-	-	-	-	-	-
LAKE OF THE WOODS COUNTY (PT.)	-	-	-	-	-	-	-	-	-	-	-	-	-	-	-
MARSHALL COUNTY (PT.)	-	-	-	-	-	-	-	-	-	-	-	-	-	-	-
PENNINGTON COUNTY (PT.)	-	-	-	-	-	-	-	-	-	-	-	-	-	-	-
POLK COUNTY (PT.)	-	-	-	-	-	-	-	-	-	-	-	-	-	-	-
RED LAKE COUNTY (PT.)	-	-	-	-	-	-	-	-	-	-	-	-	-	-	-
ROSEAU COUNTY (PT.)	-	-	-	-	-	-	-	-	-	-	-	-	-	-	-
RENO-SPARKS COLONY, NEV.	265	68.5	50.2	22.5	383	52.4	36.5	-	16.4	15.2	1.6	58.9	6.4	50.9	10.3
WASHOE COUNTY (PT.)	265	68.5	50.2	22.5	383	52.4	36.5	-	16.4	15.2	1.6	58.9	6.4	50.9	10.3
RESIGHINI RANCHERIA, CALIF.	...	...	...	...	...	...	...	...	...	...	...	...	...	...	...
DEL NORTE COUNTY (PT.)	...	...	...	...	...	...	...	...	...	...	...	...	...	...	...
RINCON RESERVATION, CALIF.	159	76.7	39.4	12.3	231	45.7	42.4	7.8	41.2	24.8	8.2	5.4	-	61.6	32.2
SAN DIEGO COUNTY (PT.)	159	76.7	39.4	12.3	231	45.7	42.4	7.8	41.2	24.8	8.2	5.4	-	61.6	32.2
ROARING CREEK RANCHERIA, CALIF.	...	...	...	...	...	...	...	...	...	...	...	...	...	...	...
SHASTA COUNTY (PT.)	...	...	...	...	...	...	...	...	...	...	...	...	...	...	...
ROCKY BOY'S RESERVATION, MONT.	824	86.8	50.4	32.9	1 490	98.2	1.1	0.4	0.7	0.3	0.9	97.1	0.3	83.8	15.7
CHOUTEAU COUNTY (PT.)	58	93.1	13.8	-	125	97.6	1.6	-	-	-	-	97.6	-	75.2	24.0
HILL COUNTY (PT.)	766	86.4	53.2	35.4	1 365	98.2	1.0	0.5	0.8	0.3	1.0	97.1	0.3	84.6	15.0
ROSEBUD RESERVATION, S. DAK.	2 705	73.6	38.2	24.8	4 697	83.7	12.6	0.7	6.4	3.8	4.4	82.6	1.6	64.2	27.5
TODD COUNTY (PT.)	2 705	73.6	38.2	24.8	4 697	83.7	12.6	0.7	6.4	3.8	4.4	82.6	1.6	64.2	27.5
ROUND VALLEY RESERVATION, CALIF.	181	70.9	41.1	4.0	500	1.6	8.1	1.3	34.9	26.9	34.2	0.2	1.4	87.4	0.4
MENDOCINO COUNTY (PT.)	181	70.9	41.1	4.0	500	1.6	8.1	1.3	34.9	26.9	34.2	0.2	1.4	87.4	0.4
RUMSEY RANCHERIA, CALIF.	...	...	...	...	...	...	...	...	...	...	...	...	...	...	...
YOLO COUNTY (PT.)	...	...	...	...	...	...	...	...	...	...	...	...	...	...	...
SAC AND FOX RESERVATION, IOWA	261	77.4	22.2	27.5	423	2.1	95.0	-	3.3	11.3	10.8	66.4	0.8	86.8	11.2
TAMA COUNTY (PT.)	261	77.4	22.2	27.5	423	2.1	95.0	-	3.3	11.3	10.8	66.4	0.8	86.8	11.2
SAC AND FOX RESERVATION, KANS.-NEBR.	...	...	...	...	...	...	...	...	...	...	...	...	...	...	...
KANSAS	-	-	-	-	-	-	-	-	-	-	-	-	-	-	-
BROWN COUNTY (PT.)	-	-	-	-	-	-	-	-	-	-	-	-	-	-	-
NEBRASKA	...	...	...	...	...	...	...	...	...	...	...	...	...	...	...
RICHARDSON COUNTY (PT.)	...	...	...	...	...	...	...	...	...	...	...	...	...	...	...

TABLE 6. SUMMARY OF HEALTH CHARACTERISTICS OF AMERICAN INDIANS, ESKIMOS, AND ALEUTS FOR IDENTIFIED RESERVATIONS: 1980 - CON.

(INCLUDES AMERICAN INDIANS, ESKIMOS, AND ALEUTS IN HOUSEHOLDS WITH ONE OR MORE AMERICAN INDIAN, ESKIMO, OR ALEUT PERSONS. DATA ARE ESTIMATES BASED ON A SAMPLE; SEE INTRODUCTION. FOR MEANING OF SYMBOLS, SEE INTRODUCTION. FOR DEFINITION OF TERMS, SEE APPENDIXES A AND B)

IDENTIFIED RESERVATIONS	PERSONS RECEIVING HEALTH CARE LAST MONTH				PERSONS WHO RECEIVED HEALTH CARE IN LAST 12 MONTHS										
		RECEIVED CARE FROM--PERCENT				USUAL PLACE OF HEALTH CARE--PERCENT			HEALTH CARE PAID BY--PERCENT					TRAVEL TIME TO HEALTH CARE FACILITY--PERCENT	
	TOTAL	DOCTOR	DENTIST	COMMUNITY HEALTH REPRESENTATIVE	TOTAL	INDIAN HEALTH SERVICE CLINIC, HEALTH CENTER, OR HOSPITAL	PRIVATE PHYSICIAN OR DENTIST	TRIBAL CLINIC OR HOSPITAL	PERSON OR OTHER FAMILY MEMBER	PRIVATE HEALTH INSURANCE	MEDICAID OR MEDICARE	INDIAN HEALTH SERVICE OR TRIBE	OTHER GOVERNMENT SERVICES	LESS THAN 30 MINUTES	30 MINUTES TO 1 HOUR
ST. CROIX RESERVATION, WIS.	232	65.2	42.0	19.8	371	11.9	76.8	3.7	2.6	8.1	27.4	25.9	29.6	78.0	19.4
BARRON COUNTY (PT.)	60	50.2	30.5	27.0	82	5.3	65.7	-	-	-	73.8	9.4	-	62.3	17.7
BURNETT COUNTY (PT.)	124	63.8	44.2	18.3	214	18.6	77.5	1.9	4.4	11.9	15.2	41.2	26.0	72.6	24.3
POLK COUNTY (PT.)	48	87.2	50.6	14.7	74	-	87.0	13.0	-	5.9	11.5	-	72.6	89.1	7.3
ST. REGIS MOHAWK RESERVATION, N.Y.	992	80.8	56.7	5.3	1 639	86.2	10.3	2.8	1.5	20.6	4.7	71.4	0.8	94.8	4.3
FRANKLIN COUNTY (PT.)	992	80.8	56.7	5.3	1 639	86.2	10.3	2.8	1.5	20.6	4.7	71.4	0.8	94.8	4.3
SALT RIVER RESERVATION, ARIZ.	1 256	83.0	39.4	16.7	2 191	57.5	1.5	40.7	0.9	0.5	0.1	97.7	0.1	52.2	43.7
MARICOPA COUNTY (PT.)	1 256	83.0	39.4	16.7	2 191	57.5	1.5	40.7	0.9	0.5	0.1	97.7	0.1	52.2	43.7
SAN CARLOS RESERVATION, ARIZ.	2 325	77.6	38.7	14.8	4 962	96.6	1.9	0.4	0.8	1.0	0.1	96.5	0.8	90.8	6.6
GILA COUNTY (PT.)	1 449	78.7	36.8	17.0	3 019	96.7	1.7	0.3	0.8	0.8	0.1	96.3	1.0	91.2	6.4
GRAHAM COUNTY (PT.)	876	75.9	41.8	11.3	1 922	96.5	2.1	0.5	0.8	1.4	0.2	96.7	0.5	90.2	7.0
PINAL COUNTY (PT.)	-	-	-	-	-	-	-	-	-	-	-	-	-	-	-
SANDIA PUEBLO, N. MEX.	125	81.5	37.7	38.7	185	74.4	14.3	10.3	2.8	8.8	1.1	84.1	1.1	59.4	38.4
BERNALILLO COUNTY (PT.)	-	-	-	-	-	-	-	-	-	-	-	-	-	-	-
SANDOVAL COUNTY (PT.)	125	81.5	37.7	38.7	185	74.4	14.3	10.3	2.8	8.8	1.1	84.1	1.1	59.4	38.4
SANDY LAKE RESERVATION, MINN.	-	-	-	-	-	-	-	-	-	-	-	-	-	-	-
AITKIN COUNTY (PT.)	-	-	-	-	-	-	-	-	-	-	-	-	-	-	-
SAN FELIPE PUEBLO, N. MEX.	496	78.2	46.2	7.7	1 306	42.7	4.0	52.8	2.4	1.3	0.9	94.7	0.3	55.6	34.6
SANDOVAL COUNTY (PT.)	496	78.2	46.2	7.7	1 306	42.7	4.0	52.8	2.4	1.3	0.9	94.7	0.3	55.6	34.6
SAN ILDEFONSO PUEBLO, N. MEX.	334	71.0	66.8	38.3	450	93.5	4.9	1.1	4.2	0.5	-	94.9	-	25.9	72.6
SANDOVAL COUNTY (PT.)	-	-	-	-	-	-	-	-	-	-	-	-	-	-	-
SANTA FE COUNTY (PT.)	334	71.0	66.8	38.3	450	93.5	4.9	1.1	4.2	0.5	-	94.9	-	25.9	72.6
SAN JUAN PUEBLO, N. MEX.	436	73.6	49.1	16.4	767	79.3	5.3	14.7	2.7	1.4	1.0	93.5	0.2	17.1	64.0
RIO ARRIBA COUNTY (PT.)	436	73.6	49.1	16.4	767	79.3	5.3	14.7	2.7	1.4	1.0	93.5	0.2	17.1	64.0
SAN MANUEL RESERVATION, CALIF.	-	-	-	-	-	-	-	-	-	-	-	-	-	-	-
SAN BERNARDINO COUNTY (PT.)	-	-	-	-	-	-	-	-	-	-	-	-	-	-	-
SAN PASQUAL RESERVATION, CALIF.	49	72.1	55.8	2.1	81	70.9	19.9	3.9	31.5	24.2	13.2	3.9	-	86.8	11.9
SAN DIEGO COUNTY (PT.)	49	72.1	55.8	2.1	81	70.9	19.9	3.9	31.5	24.2	13.2	3.9	-	86.8	11.9
SANTA ANA PUEBLO, N. MEX.	198	66.8	37.8	21.1	340	52.3	17.6	27.5	2.2	15.7	1.9	79.4	0.9	33.4	65.9
SANDOVAL COUNTY (PT.)	198	66.8	37.8	21.1	340	52.3	17.6	27.5	2.2	15.7	1.9	79.4	0.9	33.4	65.9
SANTA CLARA PUEBLO, N. MEX.	1 078	76.9	47.7	19.9	1 666	89.3	8.4	0.6	5.0	2.9	0.8	89.3	0.6	12.2	86.0
RIO ARRIBA COUNTY (PT.)	1 063	76.7	47.5	20.1	1 639	89.5	8.4	0.6	5.0	3.0	0.8	89.3	0.6	11.8	86.3
SANDOVAL COUNTY (PT.)	-	-	-	-	-	-	-	-	-	-	-	-	-	-	-
SANTA FE COUNTY (PT.)	...	...	...	...	...	...	...	...	...	...	...	...	...	...	...
SANTA ROSA RANCHERIA, CALIF.	39	84.0	21.3	22.5	86	53.0	15.7	5.6	8.1	-	27.3	61.3	1.6	49.8	35.5
KINGS COUNTY (PT.)	39	84.0	21.3	22.5	86	53.0	15.7	5.6	8.1	-	27.3	61.3	1.6	49.8	35.5
SANTA ROSA RESERVATION, CALIF.	...	...	...	...	...	...	...	...	...	...	...	...	...	...	...
RIVERSIDE COUNTY (PT.)	...	...	...	...	...	...	...	...	...	...	...	...	...	...	...
SANTA YNEZ RESERVATION, CALIF.	59	72.9	45.8	4.2	91	4.1	93.2	-	28.4	20.3	25.7	24.3	-	66.2	32.4
SANTA BARBARA COUNTY (PT.)	59	72.9	45.8	4.2	91	4.1	93.2	-	28.4	20.3	25.7	24.3	-	66.2	32.4
SANTA YSABEL RESERVATION, CALIF.	87	86.2	46.6	33.0	131	44.0	42.4	-	25.9	12.3	45.3	5.6	4.4	18.9	64.0
SAN DIEGO COUNTY (PT.)	87	86.2	46.6	33.0	131	44.0	42.4	-	25.9	12.3	45.3	5.6	4.4	18.9	64.0
SANTEE RESERVATION, NEBR.	118	63.6	28.9	51.3	167	36.8	22.1	38.8	1.9	14.5	2.5	77.4	3.7	69.0	21.1
KNOX COUNTY (PT.)	118	63.6	28.9	51.3	167	36.8	22.1	38.8	1.9	14.5	2.5	77.4	3.7	69.0	21.1
SANTO DOMINGO PUEBLO, N. MEX.	1 032	73.2	48.7	20.0	1 734	82.1	0.9	14.4	0.2	0.1	2.6	94.1	2.2	56.5	40.9
SANDOVAL COUNTY (PT.)	1 032	73.2	48.7	20.0	1 734	82.1	0.9	14.4	0.2	0.1	2.6	94.1	2.2	56.5	40.9
SANTA FE COUNTY (PT.)	-	-	-	-	-	-	-	-	-	-	-	-	-	-	-
SAN XAVIER RESERVATION, ARIZ.	397	72.3	37.9	16.1	777	94.0	3.9	-	1.5	3.0	0.3	93.5	0.7	91.2	6.8
PIMA COUNTY (PT.)	397	72.3	37.9	16.1	777	94.0	3.9	-	1.5	3.0	0.3	93.5	0.7	91.2	6.8
SAUK-SUIATTLE RESERVATION, WASH.	-	-	-	-	-	-	-	-	-	-	-	-	-	-	-
SNOHOMISH COUNTY (PT.)	-	-	-	-	-	-	-	-	-	-	-	-	-	-	-
SAULT STE. MARIE RESERVATION, MICH.	-	-	-	-	-	-	-	-	-	-	-	-	-	-	-
CHIPPEWA COUNTY (PT.)	-	-	-	-	-	-	-	-	-	-	-	-	-	-	-
SCHAGHTICOKE RESERVATION, CONN.	...	...	...	...	...	...	...	...	...	...	...	...	...	...	...
LITCHFIELD COUNTY (PT.)	...	...	...	...	...	...	...	...	...	...	...	...	...	...	...
SHAKOPEE COMMUNITY, MINN.	52	91.4	53.0	10.8	63	7.9	86.8	-	1.7	19.1	-	63.4	14.2	96.6	3.4
SCOTT COUNTY (PT.)	52	91.4	53.0	10.8	63	7.9	86.8	-	1.7	19.1	-	63.4	14.2	96.6	3.4
SHEEP RANCH RANCHERIA, CALIF.	...	...	...	...	...	...	...	...	...	...	...	...	...	...	...
CALAVERAS COUNTY (PT.)	...	...	...	...	...	...	...	...	...	...	...	...	...	...	...
SHERWOOD VALLEY RANCHERIA, CALIF.	...	...	...	...	...	...	...	...	...	...	...	...	...	...	...
MENDOCINO COUNTY (PT.)	...	...	...	...	...	...	...	...	...	...	...	...	...	...	...
SHINGLE SPRINGS RANCHERIA, CALIF.	-	-	-	-	-	-	-	-	-	-	-	-	-	-	-
EL DORADO COUNTY (PT.)	-	-	-	-	-	-	-	-	-	-	-	-	-	-	-
SHINNECOCK RESERVATION, N.Y.	78	69.0	46.7	5.9	127	-	100.0	-	50.3	30.9	13.3	-	2.1	92.6	4.3
SUFFOLK COUNTY (PT.)	78	69.0	46.7	5.9	127	-	100.0	-	50.3	30.9	13.3	-	2.1	92.6	4.3
SHOALWATER RESERVATION, WASH.	...	...	...	...	...	...	...	...	...	...	...	...	...	...	...
PACIFIC COUNTY (PT.)	...	...	...	...	...	...	...	...	...	...	...	...	...	...	...
SISSETON RESERVATION, N. DAK.-S. DAK	1 232	72.9	34.3	32.8	2 347	89.4	5.3	0.4	1.9	1.5	2.1	88.9	4.6	75.4	22.0
NORTH DAKOTA	-	-	-	-	-	-	-	-	-	-	-	-	-	-	-
RICHLAND COUNTY (PT.)	-	-	-	-	-	-	-	-	-	-	-	-	-	-	-
SARGENT COUNTY (PT.)	-	-	-	-	-	-	-	-	-	-	-	-	-	-	-
SOUTH DAKOTA	1 232	72.9	34.3	32.8	2 347	89.4	5.3	0.4	1.9	1.5	2.1	88.9	4.6	75.4	22.0
CODINGTON COUNTY (PT.)	...	...	...	...	...	...	...	...	...	...	...	...	...	...	...
DAY COUNTY (PT.)	179	76.4	42.3	43.6	296	89.2	5.5	-	2.6	8.9	2.8	88.4	5.3	15.4	83.9
GRANT COUNTY (PT.)	-	-	-	-	-	-	-	-	-	-	-	-	-	-	-
MARSHALL COUNTY (PT.)	155	46.4	30.4	52.4	208	87.9	10.9	-	2.0	2.2	0.7	92.8	0.7	56.3	35.2
ROBERTS COUNTY (PT.)	899	76.8	33.4	27.3	1 843	89.7	4.5	0.5	1.8	1.4	2.2	88.6	4.9	87.3	10.7
SKOKOMISH RESERVATION, WASH.	112	67.8	41.8	37.0	132	51.3	44.2	2.6	4.4	20.1	1.9	64.6	-	81.0	10.2
MASON COUNTY (PT.)	112	67.8	41.8	37.0	132	51.3	44.2	2.6	4.4	20.1	1.9	64.6	-	81.0	10.2
SKULL VALLEY RESERVATION, UTAH	-	-	-	-	-	-	-	-	-	-	-	-	-	-	-
TOOELE COUNTY (PT.)	-	-	-	-	-	-	-	-	-	-	-	-	-	-	-
SOBOBA RESERVATION, CALIF.	136	84.9	65.8	5.4	225	58.9	10.6	29.5	11.8	4.7	8.9	72.7	1.0	87.7	10.0
RIVERSIDE COUNTY (PT.)	136	84.9	65.8	5.4	225	58.9	10.6	29.5	11.8	4.7	8.9	72.7	1.0	87.7	10.0
SOKAOGON CHIPPEWA COMMUNITY, WIS.	29	86.2	17.1	20.6	94	24.5	71.2	-	5.3	-	19.4	59.1	13.0	86.1	10.7
FOREST COUNTY (PT.)	29	86.2	17.1	20.6	94	24.5	71.2	-	5.3	-	19.4	59.1	13.0	86.1	10.7
SOUTHERN PAIUTE RESERVATION, UTAH	68	64.8	37.4	-	131	4.5	77.4	-	58.0	12.1	17.5	3.2	8.1	77.2	8.2
IRON COUNTY (PT.)	32	66.9	30.0	-	67	4.6	75.3	-	71.9	10.8	5.9	-	11.4	84.0	9.5
MILLARD COUNTY (PT.)	15	48.3	30.3	-	33	-	81.9	-	41.4	22.0	28.0	-	4.6	45.8	13.5
SEVIER COUNTY (PT.)	21	73.3	53.3	-	31	9.1	77.3	-	45.5	4.5	31.8	13.6	4.5	95.5	-

TABLE 8. SUMMARY OF HEALTH CHARACTERISTICS OF AMERICAN INDIANS, ESKIMOS, AND ALEUTS FOR IDENTIFIED RESERVATIONS: 1980 - CON.

[INCLUDES AMERICAN INDIANS, ESKIMOS, AND ALEUTS IN HOUSEHOLDS WITH ONE OR MORE AMERICAN INDIAN, ESKIMO, OR ALEUT PERSONS. DATA ARE ESTIMATES BASED ON A SAMPLE; SEE INTRODUCTION. FOR MEANING OF SYMBOLS, SEE INTRODUCTION. FOR DEFINITION OF TERMS, SEE APPENDIXES A AND B]

IDENTIFIED RESERVATIONS	PERSONS RECEIVING HEALTH CARE LAST MONTH				PERSONS WHO RECEIVED HEALTH CARE IN LAST 12 MONTHS									
		RECEIVED CARE FROM--PERCENT				USUAL PLACE OF HEALTH CARE--PERCENT			HEALTH CARE PAID BY--PERCENT					TRAVEL TIME TO HEALTH CARE FACILITY--PERCENT
	TOTAL	DOCTOR	DENTIST	COMMUNITY HEALTH REPRESENTATIVE	TOTAL	INDIAN HEALTH SERVICE CLINIC, HEALTH CENTER, OR HOSPITAL	PRIVATE PHYSICIAN OR DENTIST	TRIBAL CLINIC OR HOSPITAL	PERSON OR FAMILY OTHER THAN MEMBER	PRIVATE HEALTH INSURANCE	MEDICAID OR MEDICARE	INDIAN HEALTH SERVICE OR TRIBE	OTHER GOVERNMENT SERVICES	LESS THAN 30 MINUTES	30 MINUTES TO 1 HOUR
SOUTHERN UTE RESERVATION, COLO.	362	81.6	43.8	19.5	488	86.0	7.1	5.6	2.2	9.8	1.9	84.1	1.4	88.3	10.9
ARCHULETA COUNTY (PT.)	...	...	...	...	...	...	...	...	...	...	...	...	...	...	...
LA PLATA COUNTY (PT.)	361	81.6	45.9	19.6	676	86.5	6.7	5.6	1.6	10.0	2.0	84.4	1.4	89.9	9.3
MONTEZUMA COUNTY (PT.)	-	-	-	-	-	-	-	-	-	-	-	-	-	-	-
SPOKANE RESERVATION, WASH.	607	68.5	43.5	14.9	973	86.2	11.5	0.6	1.9	11.5	2.4	83.3	0.7	74.5	17.3
LINCOLN COUNTY (PT.)	-	-	-	-	-	-	-	-	-	-	-	-	-	-	-
STEVENS COUNTY (PT.)	607	68.5	43.5	14.9	973	86.2	11.5	0.6	1.9	11.5	2.4	83.3	0.7	74.5	17.3
SQUAXIN ISLAND RESERVATION, WASH.	16	93.8	37.5	56.3	26	15.4	80.8	-	-	3.8	-	76.9	19.2	65.4	34.6
MASON COUNTY (PT.)	16	93.8	37.5	56.3	26	15.4	80.8	-	-	3.8	-	76.9	19.2	65.4	34.6
STANDING ROCK RESERVATION, N. DAK.-S. DAK.	2 497	81.7	38.4	27.0	3 993	93.5	3.8	0.4	1.6	3.5	1.2	91.7	1.8	65.7	28.9
NORTH DAKOTA	1 343	83.9	40.9	24.4	2 095	94.9	3.9	0.3	0.9	4.6	0.3	92.8	1.1	81.6	14.6
SIOUX COUNTY (PT.)	1 343	83.9	40.9	24.4	2 095	94.9	3.9	0.3	0.9	4.6	0.3	92.8	1.1	81.6	14.6
SOUTH DAKOTA	1 154	79.1	35.4	30.1	1 898	92.0	3.6	0.6	2.3	2.3	2.2	90.5	2.5	48.1	44.7
CORSON COUNTY	1 154	79.1	35.4	30.1	1 898	92.0	3.6	0.6	2.3	2.3	2.2	90.5	2.5	48.1	44.7
STEWART'S POINT RANCHERIA, CALIF.	43	78.6	45.2	30.0	60	96.6	3.4	-	-	37.3	16.9	44.1	-	22.0	1.7
SONOMA COUNTY (PT.)	43	78.6	45.2	30.0	60	96.6	3.4	-	-	37.3	16.9	44.1	-	22.0	1.7
STOCKBRIDGE RESERVATION, WIS.	443	72.9	45.2	13.2	526	18.1	16.7	63.2	3.4	29.2	12.3	40.7	8.9	85.6	10.7
SHAWANO COUNTY (PT.)	443	72.9	45.2	13.2	526	18.1	16.7	63.2	3.4	29.2	12.3	40.7	8.9	85.6	10.7
SULPHUR BANK RANCHERIA, CALIF.	75	93.7	58.6	-	95	10.7	78.7	-	1.2	15.8	1.4	14.8	1.3	1.4	76.1
LAKE COUNTY (PT.)	75	93.7	58.6	-	95	10.7	78.7	-	1.2	15.8	1.4	14.8	1.3	1.4	76.1
SUMMIT LAKE RESERVATION, NEV.	...	...	...	...	...	...	...	...	...	...	...	...	...	...	...
HUMBOLDT COUNTY (PT.)	...	...	...	...	...	...	...	...	...	...	...	...	...	...	...
SUSANVILLE RESERVATION, CALIF.	33	70.2	29.8	-	55	47.0	37.0	2.0	5.9	14.4	8.6	53.1	4.1	81.7	-
LASSEN COUNTY (PT.)	33	70.2	29.8	-	55	47.0	37.0	2.0	5.9	14.4	8.6	53.1	4.1	81.7	-
SWINOMISH RESERVATION, WASH.	242	77.6	35.1	40.1	387	14.6	83.9	1.1	0.4	8.9	8.7	66.4	0.7	93.0	6.1
SKAGIT COUNTY (PT.)	242	77.6	35.1	40.1	387	14.6	83.9	1.1	0.4	8.9	8.7	66.4	0.7	93.0	6.1
SYCUAN RESERVATION, CALIF.	29	75.6	39.8	-	39	-	82.7	4.7	4.1	25.7	27.1	-	8.1	62.1	33.8
SAN DIEGO COUNTY (PT.)	29	75.6	39.8	-	39	-	82.7	4.7	4.1	25.7	27.1	-	8.1	62.1	33.8
TAMA RESERVATION, GA	18	94.2	5.9	-	24	-	86.4	-	72.7	-	4.5	-	13.6	31.9	36.3
GRADY COUNTY (PT.)	18	94.2	5.9	-	24	-	86.4	-	72.7	-	4.5	-	13.6	31.9	36.3
TAOS PUEBLO, N. MEX.	699	79.2	53.1	11.4	969	96.5	1.2	1.2	0.5	0.4	1.9	96.5	0.4	94.0	5.1
TAOS COUNTY (PT.)	699	79.2	53.1	11.4	969	96.5	1.2	1.2	0.5	0.4	1.9	96.5	0.4	94.0	5.1
TE-MOAK RESERVATION, NEV.	44	75.4	30.5	46.7	69	91.7	6.2	-	2.0	4.4	10.1	83.5	-	-	83.6
ELKO COUNTY (PT.)	44	75.4	30.5	46.7	69	91.7	6.2	-	2.0	4.4	10.1	83.5	-	-	83.6
TESUQUE PUEBLO, N. MEX.	120	59.6	65.8	16.9	226	99.5	-	-	0.5	-	0.5	97.9	0.5	79.6	19.4
SANTA FE COUNTY (PT.)	120	59.6	65.8	16.9	226	99.5	-	-	0.5	-	0.5	97.9	0.5	79.6	19.4
TIGUA RESERVATION, TEX.	75	88.0	12.0	8.0	265	-	49.4	2.6	75.8	6.4	9.1	4.5	0.8	31.7	64.9
EL PASO COUNTY (PT.)	75	88.0	12.0	8.0	265	-	49.4	2.6	75.8	6.4	9.1	4.5	0.8	31.7	64.9
TONAWANDA RESERVATION, N.Y.	194	81.5	26.8	10.0	320	18.0	33.9	0.3	11.9	16.8	6.3	14.7	47.4	75.6	19.2
ERIE COUNTY (PT.)	-	-	-	-	-	-	-	-	-	-	-	-	-	-	-
GENESEE COUNTY (PT.)	194	81.5	26.8	10.0	320	18.0	33.9	0.3	11.9	16.8	6.3	14.7	47.4	75.6	19.2
NIAGARA COUNTY (PT.)	-	-	-	-	-	-	-	-	-	-	-	-	-	-	-
TORRES-MARTINEZ RESERVATION, CALIF.	-	-	-	-	-	-	-	-	-	-	-	-	-	-	-
IMPERIAL COUNTY (PT.)	-	-	-	-	-	-	-	-	-	-	-	-	-	-	-
RIVERSIDE COUNTY (PT.)	-	-	-	-	-	-	-	-	-	-	-	-	-	-	-
TRINIDAD RANCHERIA, CALIF.	19	58.4	41.6	-	42	97.3	2.7	-	-	5.4	5.4	86.8	2.5	86.6	10.7
HUMBOLDT COUNTY (PT.)	19	58.4	41.6	-	42	97.3	2.7	-	-	5.4	5.4	86.8	2.5	86.6	10.7
TULALIP RESERVATION, WASH.	410	69.0	36.7	5.6	676	6.5	74.5	16.5	1.1	20.3	8.4	63.0	7.3	91.6	7.3
SNOHOMISH COUNTY (PT.)	410	69.0	36.7	5.6	676	6.5	74.5	16.5	1.1	20.3	8.4	63.0	7.3	91.6	7.3
TULE RIVER RESERVATION, CALIF.	236	84.4	33.6	32.9	368	72.8	9.9	9.6	4.3	2.8	4.0	82.0	1.0	89.2	9.4
TULARE COUNTY (PT.)	236	84.4	33.6	32.9	368	72.8	9.9	9.6	4.3	2.8	4.0	82.0	1.0	89.2	9.4
TUNICA-BILOXI RESERVATION, LA.	...	...	...	...	...	...	...	...	...	...	...	...	...	...	...
AVOYELLES PARISH (PT.)	...	...	...	...	...	...	...	...	...	...	...	...	...	...	...
TUOLUMNE RANCHERIA, CALIF.	45	66.7	53.3	17.8	71	67.6	25.4	5.6	5.6	29.6	18.3	43.7	...	93.0	5.6
TUOLUMNE COUNTY (PT.)	45	66.7	53.3	17.8	71	67.6	25.4	5.6	5.6	29.6	18.3	43.7	-	93.0	5.6
TURTLE MOUNTAIN RESERVATION, N. DAK.	2 091	83.2	39.8	10.6	3 714	79.2	11.7	8.6	0.5	6.7	3.2	77.7	6.1	89.8	8.6
ROLETTE COUNTY (PT.)	2 091	83.2	39.8	10.6	3 714	79.2	11.7	8.6	0.5	6.7	3.2	77.7	6.1	89.8	8.6
TUSCARORA RESERVATION, N.Y.	-	-	-	-	-	-	-	-	-	-	-	-	-	-	-
NIAGARA COUNTY (PT.)	-	-	-	-	-	-	-	-	-	-	-	-	-	-	-
TWENTY-NINE PALMS RESERVATION, CALIF.	-	-	-	-	-	-	-	-	-	-	-	-	-	-	-
SAN BERNARDINO COUNTY (PT.)	-	-	-	-	-	-	-	-	-	-	-	-	-	-	-
UINTAH AND OURAY RESERVATION, UTAH	950	85.2	34.1	10.9	1 646	92.7	5.0	0.9	3.4	2.8	0.2	92.3	1.0	87.1	11.5
CARBON COUNTY (PT.)	-	-	-	-	-	-	-	-	-	-	-	-	-	-	-
DUCHESNE COUNTY (PT.)	184	86.1	32.3	7.3	305	88.9	7.2	3.9	1.0	6.4	-	91.1	1.5	93.9	6.1
GRAND COUNTY (PT.)	-	-	-	-	-	-	-	-	-	-	-	-	-	-	-
UINTAH COUNTY (PT.)	767	85.0	34.6	11.8	1 341	93.6	4.4	0.2	4.0	1.9	0.2	92.6	0.9	85.5	12.7
UTAH COUNTY (PT.)	-	-	-	-	-	-	-	-	-	-	-	-	-	-	-
WASATCH COUNTY (PT.)	-	-	-	-	-	-	-	-	-	-	-	-	-	-	-
UMATILLA RESERVATION, OREG.	523	81.5	37.8	21.3	800	83.6	11.5	4.0	2.6	3.2	2.2	88.1	2.1	88.8	9.5
UMATILLA COUNTY (PT.)	523	81.5	37.8	21.3	800	83.6	11.5	4.0	2.6	3.2	2.2	88.1	2.1	88.8	9.5
UNION COUNTY (PT.)	-	-	-	-	-	-	-	-	-	-	-	-	-	-	-
UPPER SIOUX COMMUNITY, MINN.	34	53.0	22.1	30.5	46	25.7	16.7	-	-	4.4	18.1	63.7	13.8	96.0	-
YELLOW MEDICINE COUNTY (PT.)	34	53.0	22.1	30.5	46	25.7	16.7	-	-	4.4	18.1	63.7	13.8	96.0	-
UPPER SKAGIT RESERVATION, WASH.	-	-	-	-	-	-	-	-	-	-	-	-	-	-	-
SKAGIT COUNTY (PT.)	-	-	-	-	-	-	-	-	-	-	-	-	-	-	-
UTE MOUNTAIN RESERVATION, COLO.-N. MEX.	422	87.9	43.9	20.8	667	85.6	3.9	9.7	4.0	0.5	0.8	93.8	0.2	86.0	9.2
COLORADO	422	87.9	43.9	20.8	667	85.6	3.9	9.7	4.0	0.5	0.8	93.8	0.2	86.0	9.2
LA PLATA COUNTY (PT.)	-	-	-	-	-	-	-	-	-	-	-	-	-	-	-
MONTEZUMA COUNTY (PT.)	422	87.9	43.9	20.8	667	85.6	3.9	9.7	4.0	0.5	0.8	93.8	0.2	86.0	9.2
NEW MEXICO	-	-	-	-	-	-	-	-	-	-	-	-	-	-	-
SAN JUAN COUNTY (PT.)	-	-	-	-	-	-	-	-	-	-	-	-	-	-	-

TABLE 6. SUMMARY OF HEALTH CHARACTERISTICS OF AMERICAN INDIANS, ESKIMOS, AND ALEUTS FOR IDENTIFIED RESERVATIONS: 1980 - CON.

(INCLUDES AMERICAN INDIANS, ESKIMOS, AND ALEUTS IN HOUSEHOLDS WITH ONE OR MORE AMERICAN INDIAN, ESKIMO, OR ALEUT PERSONS. DATA ARE ESTIMATES BASED ON A SAMPLE; SEE INTRODUCTION. FOR MEANING OF SYMBOLS, SEE INTRODUCTION. FOR DEFINITION OF TERMS, SEE APPENDIXES A AND B)

IDENTIFIED RESERVATIONS	PERSONS RECEIVING HEALTH CARE LAST MONTH				PERSONS WHO RECEIVED HEALTH CARE IN LAST 12 MONTHS									
		RECEIVED CARE FROM--PERCENT				USUAL PLACE OF HEALTH CARE--PERCENT			HEALTH CARE PAID BY--PERCENT					TRAVEL TIME TO HEALTH CARE FACILITY--PERCENT
	TOTAL	DOCTOR	DENTIST	COMMUNITY HEALTH REPRESENTATIVE	TOTAL	INDIAN HEALTH SERVICE CLINIC, HEALTH CENTER, OR HOSPITAL	PRIVATE PHYSICIAN OR DENTIST	TRIBAL CLINIC OR HOSPITAL	PERSON OR OTHER FAMILY MEMBER	PRIVATE HEALTH INSURANCE	MEDICAID OR MEDICARE	INDIAN HEALTH SERVICE OR TRIBE	OTHER GOVERNMENT SERVICES	LESS THAN 30 MINUTES	30 MINUTES TO 1 HOUR
VERMILLION LAKE RESERVATION, MINN.	54	76.5	18.7	7.4	93	25.5	72.2	2.2	2.0	31.0	-	38.3	10.6	24.0	73.6
ST. LOUIS COUNTY (PT.)	54	76.5	18.7	7.4	93	25.5	72.2	2.2	2.0	31.0	-	38.3	10.6	24.0	73.6
VIEJAS RANCHERIA, CALIF.	80	73.8	47.7	5.4	99	12.4	76.1	3.7	31.0	8.3	20.5	6.6	20.3	46.8	46.1
SAN DIEGO COUNTY (PT.)	80	73.8	47.7	5.4	99	12.4	76.1	3.7	31.0	8.3	20.5	6.6	20.3	46.8	46.1
WALKER RIVER RESERVATION, NEV.	245	73.5	49.4	8.2	463	94.8	2.2	0.2	0.9	0.9	0.6	93.2	2.4	94.8	2.2
CHURCHILL COUNTY (PT.)	-	-	-	-	-	-	-	-	-	-	-	-	-	-	-
LYON COUNTY (PT.)	-	-	-	-	-	-	-	-	-	-	-	-	-	-	-
MINERAL COUNTY (PT.)	245	73.5	49.4	8.2	463	94.8	2.2	0.2	0.9	0.9	0.6	93.2	2.4	94.8	2.2
WAMPANOAG RESERVATION, MASS.	-	-	-	-	-	-	-	-	-	-	-	-	-	-	-
BRISTOL COUNTY (PT.)	-	-	-	-	-	-	-	-	-	-	-	-	-	-	-
WARM SPRINGS RESERVATION, OREG.	1 117	88.2	29.8	7.1	1 753	91.9	6.4	1.4	1.9	9.9	0.2	87.3	-	87.1	10.6
CLACKAMAS COUNTY (PT.)	-	-	-	-	-	-	-	-	-	-	-	-	-	-	-
JEFFERSON COUNTY (PT.)	981	88.3	29.3	5.8	1 453	92.1	6.3	1.5	2.2	9.2	0.3	87.8	-	94.6	3.2
MARION COUNTY (PT.)	-	-	-	-	-	-	-	-	-	-	-	-	-	-	-
WASCO COUNTY (PT.)	136	87.3	33.6	16.2	300	91.3	6.9	0.9	0.4	13.2	-	85.2	-	50.8	45.6
WASHOE RESERVATION, NEV.	-	-	-	-	-	-	-	-	-	-	-	-	-	-	-
DOUGLAS COUNTY (PT.)	-	-	-	-	-	-	-	-	-	-	-	-	-	-	-
WESTERN PEQUOT RESERVATION, CONN.	...	...	...	...	...	...	...	...	...	...	...	...	...	...	...
NEW LONDON COUNTY (PT.)	...	...	...	...	...	...	...	...	...	...	...	...	...	...	...
WHITE EARTH RESERVATION, MINN.	1 395	78.6	33.2	13.8	2 361	81.7	14.5	2.0	2.4	5.9	4.7	81.6	4.6	72.4	22.2
BECKER COUNTY (PT.)	786	81.3	39.6	16.6	1 212	93.4	4.7	0.7	0.5	1.9	0.6	93.8	2.8	85.7	12.2
CLEARWATER COUNTY (PT.)	119	67.1	16.6	16.1	233	50.0	38.8	7.7	6.8	6.6	26.8	46.1	8.6	34.3	42.5
MAHNOMEN COUNTY (PT.)	490	77.1	27.4	8.9	917	74.2	21.4	2.3	3.8	11.2	4.5	74.4	5.9	64.4	30.2
WIND RIVER RESERVATION, WYO.	2 368	83.2	49.7	14.4	3 559	93.0	2.7	2.8	2.1	1.6	0.7	94.0	0.3	83.8	12.3
FREMONT COUNTY (PT.)	2 363	83.2	49.7	14.3	3 539	93.6	2.6	2.3	2.0	1.6	0.7	94.0	0.3	84.0	12.3
HOT SPRINGS COUNTY (PT.)	...	...	...	...	...	...	...	...	...	...	...	...	...	...	...
WINNEBAGO RESERVATION, NEBR.	416	81.8	41.6	34.0	615	86.4	4.1	0.7	2.8	2.4	0.6	84.7	8.7	95.0	5.0
DIXON COUNTY (PT.)	...	...	...	...	...	...	...	...	...	...	...	...	...	...	...
THURSTON COUNTY (PT.)	416	81.8	41.6	34.0	615	86.4	4.1	0.7	2.8	2.4	0.6	84.7	8.7	95.0	5.0
WINNEMUCCA COLONY, NEV.	20	77.2	31.0	-	33	63.5	23.8	-	27.7	-	7.7	64.6	-	51.9	-
HUMBOLDT COUNTY (PT.)	20	77.2	31.0	-	33	63.5	23.8	-	27.7	-	7.7	64.6	-	51.9	-
WISCONSIN WINNEBAGO RESERVATION	141	67.6	49.5	35.2	236	46.6	46.9	-	2.6	18.2	23.9	42.3	7.9	67.8	25.6
JACKSON COUNTY (PT.)	-	-	-	-	-	-	-	-	-	-	-	-	-	-	-
JUNEAU COUNTY (PT.)	52	81.3	32.9	47.3	95	65.3	18.5	-	2.7	28.2	53.5	10.7	1.5	100.0	-
MONROE COUNTY (PT.)	...	...	...	...	...	...	...	...	...	...	...	...	...	...	...
SAUK COUNTY (PT.)	18	48.0	79.9	-	15	-	100.0	-	24.5	15.4	-	-	-	69.9	-
SHAWANO COUNTY (PT.)	...	...	...	...	...	...	...	...	...	...	...	...	...	...	...
WOOD COUNTY (PT.)	60	65.0	63.9	32.5	95	50.7	49.3	-	-	14.9	-	66.9	18.2	58.0	42.0
WOODFORDS COMMUNITY, CALIF.	-	-	-	-	-	-	-	-	-	-	-	-	-	-	-
ALPINE COUNTY (PT.)	-	-	-	-	-	-	-	-	-	-	-	-	-	-	-
XL RANCH RESERVATION, CALIF.	...	...	...	...	...	...	...	...	...	...	...	...	...	...	...
MODOC COUNTY (PT.)	...	...	...	...	...	...	...	...	...	...	...	...	...	...	...
YAKIMA RESERVATION, WASH.	2 959	82.7	43.7	7.7	4 406	77.5	16.3	4.8	3.7	10.1	2.1	80.8	2.0	71.7	25.9
KLICKITAT COUNTY (PT.)	39	89.7	33.3	-	63	27.0	71.4	-	1.6	20.6	-	76.2	1.6	15.9	47.6
YAKIMA COUNTY (PT.)	2 920	82.6	43.9	7.8	4 343	78.2	15.5	4.9	3.8	9.9	2.2	80.9	2.0	72.6	25.6
YANKTON RESERVATION, S. DAK.	688	84.0	37.2	13.2	1 519	89.4	4.2	0.1	2.8	1.3	1.3	90.8	3.5	67.3	29.8
CHARLES MIX COUNTY (PT.)	688	84.0	37.2	13.2	1 519	89.4	4.2	0.1	2.8	1.3	1.3	90.8	3.5	67.3	29.8
YAVAPAI RESERVATION, ARIZ.	35	80.0	40.0	5.7	57	47.4	38.6	-	3.5	3.5	-	87.7	3.5	71.9	3.5
YAVAPAI COUNTY (PT.)	35	80.0	40.0	5.7	57	47.4	38.6	-	3.5	3.5	-	87.7	3.5	71.9	3.5
YERINGTON RESERVATION, NEV.	15	67.1	25.6	8.3	110	93.0	7.0	-	-	5.0	-	90.3	2.0	3.0	92.1
LYON COUNTY (PT.)	15	67.1	25.6	8.3	110	93.0	7.0	-	-	5.0	-	90.3	2.0	3.0	92.1
YOMBA RESERVATION, NEV.	14	77.9	44.8	35.2	55	87.3	3.6	-	1.8	-	-	87.3	5.5	3.6	1.8
NYE COUNTY (PT.)	14	77.9	44.8	35.2	55	87.3	3.6	-	1.8	-	-	87.3	5.5	3.6	1.8
ZIA PUEBLO, N. MEX.	327	67.9	53.7	24.2	441	89.2	2.9	3.4	1.1	1.7	2.0	93.0	1.8	83.6	12.9
SANDOVAL COUNTY (PT.)	327	67.9	53.7	24.2	441	89.2	2.9	3.4	1.1	1.7	2.0	93.0	1.8	83.6	12.9
ZUNI PUEBLO, N. MEX.	2 746	74.4	40.3	20.9	4 775	97.0	0.6	1.0	1.0	0.2	2.2	95.4	0.3	92.5	3.3
MCKINLEY COUNTY (PT.)	2 746	74.4	40.3	20.9	4 775	97.0	0.6	1.0	1.0	0.2	2.2	95.4	0.3	92.5	3.3
VALENCIA COUNTY (PT.)	-	-	-	-	-	-	-	-	-	-	-	-	-	-	-
SAN FELIPE/SANTA ANA JOINT AREA, N. MEX.	-	-	-	-	-	-	-	-	-	-	-	-	-	-	-
SANDOVAL COUNTY (PT.)	-	-	-	-	-	-	-	-	-	-	-	-	-	-	-
SAN FELIPE/SANTO DOMINGO JOINT AREA, N. MEX.	89	73.5	44.5	21.5	110	58.6	1.2	-	-	-	-	58.6	40.0	52.4	47.6
SANDOVAL COUNTY (PT.)	89	73.5	44.5	21.5	110	58.6	1.2	-	-	-	-	58.6	40.0	52.4	47.6
OTHER RESERVATION LANDS IN MONTANA	-	-	-	-	-	-	-	-	-	-	-	-	-	-	-
BIG HORN COUNTY (PT.)	-	-	-	-	-	-	-	-	-	-	-	-	-	-	-

TABLE 9. SUMMARY OF LABOR FORCE CHARACTERISTICS IN 1979 OF AMERICAN INDIANS, ESKIMOS, AND ALEUTS FOR IDENTIFIED RESERVATIONS: 1980

(INCLUDES AMERICAN INDIANS, ESKIMOS, AND ALEUTS IN HOUSEHOLDS WITH ONE OR MORE AMERICAN INDIAN, ESKIMO, OR ALEUT PERSONS. DATA ARE ESTIMATES BASED ON A SAMPLE; SEE INTRODUCTION. FOR MEANING OF SYMBOLS, SEE INTRODUCTION. FOR DEFINITION OF TERMS, SEE APPENDIXES A AND B)

IDENTIFIED RESERVATIONS	IN LABOR FORCE IN 1979													FAMILIES WITH AMERICAN INDIAN, ESKIMO, OR ALEUT HOUSEHOLDER OR SPOUSE--PERCENT WITH NO WORKERS IN 1979
	PERSONS 16 YEARS AND OVER	TOTAL		PERCENT WITH--		WITH UNEMPLOYMENT			WORKED FEWER THAN 50 WEEKS	MAIN REASON FOR WORKING FEWER THAN 50 WEEKS				
						TOTAL								
		NUMBER	PERCENT	PAID JOB OR IN A BUSINESS OR FARM	TRADITIONAL WORK	NUMBER	PERCENT	PERCENT UNEMPLOYED 15 OR MORE WEEKS	ALL PERSONS	PERSONAL REASONS	SEASONAL JOB COMPLETED	BLACK WORK	COULD NOT FIND WORK	
TOTAL PERSONS	199 282	130 080	65.3	58.3	3.3	36 118	27.8	33.8	63 915	24 370	15 021	4 996	4 139	11.9
ACOMA PUEBLO, N. MEX.	1 422	895	62.9	55.7	3.9	144	16.1	23.1	304	136	61	16	18	5.7
VALENCIA COUNTY (PT.)	1 422	895	62.9	55.7	3.9	144	16.1	23.1	304	136	61	16	18	5.7
AGUA CALIENTE RESERVATION, CALIF.	-	-	-	-	-	-	-	-	-	-	-	-	-	-
RIVERSIDE COUNTY (PT.)	-	-	-	-	-	-	-	-	-	-	-	-	-	-
ALABAMA-COUSHATTA RESERVATION, TEX.	314	243	77.4	74.9	1.1	45	18.6	17.5	99	31	18	6	24	7.1
POLK COUNTY (PT.)	314	243	77.4	74.9	1.1	45	18.6	17.5	99	31	18	6	24	7.1
ALAMO RESERVATION, N. MEX.	583	289	49.5	45.0	3.3	73	25.4	28.8	174	52	52	1	2	16.8
SOCORRO COUNTY (PT.)	583	289	49.5	45.0	3.3	73	25.4	28.8	174	52	52	1	2	16.8
ALLEGANY RESERVATION, N.Y.	604	474	78.4	74.4	1.7	123	26.0	39.8	217	68	58	38	11	4.2
CATTARAUGUS COUNTY (PT.)	604	474	78.4	74.4	1.7	123	26.0	39.8	217	68	58	38	11	4.2
ALTURAS RANCHERIA, CALIF.	...	...	...	...	...	...	...	...	...	...	...	...	...	...
MODOC COUNTY (PT.)	...	...	...	...	...	...	...	...	...	...	...	...	...	...
ANNETTE ISLANDS RESERVE, ALASKA	609	487	80.0	78.8	0.7	128	26.2	32.3	317	99	117	32	20	1.2
PRINCE OF WALES-OUTER KETCHIKAN CENSUS AREA (PT.)	609	487	80.0	78.8	0.7	128	26.2	32.3	317	99	117	32	20	1.2
AUGUSTINE RESERVATION, CALIF.	-	-	-	-	-	-	-	-	-	-	-	-	-	-
RIVERSIDE COUNTY (PT.)	-	-	-	-	-	-	-	-	-	-	-	-	-	-
BAD RIVER RESERVATION, WIS.	429	299	69.8	63.6	1.2	114	38.1	33.3	175	61	14	15	33	10.8
ASHLAND COUNTY (PT.)	429	299	69.8	63.6	1.2	114	38.1	33.3	175	61	14	15	33	10.8
IRON COUNTY (PT.)	-	-	-	-	-	-	-	-	-	-	-	-	-	-
BARONA RANCHERIA, CALIF.	134	92	69.2	63.6	2.5	31	33.8	34.6	51	15	2	17	3	10.7
SAN DIEGO COUNTY (PT.)	134	92	69.2	63.6	2.5	31	33.8	34.6	51	15	2	17	3	10.7
BAY MILLS RESERVATION, MICH.	173	133	76.8	74.9	0.7	18	13.4	74.0	74	22	23	4	10	6.6
CHIPPEWA COUNTY (PT.)	173	133	76.8	74.9	0.7	18	13.4	74.0	74	22	23	4	10	6.6
BENTON PAIUTE RESERVATION, CALIF.	...	...	...	...	...	...	...	...	...	...	...	...	...	...
MONO COUNTY (PT.)	...	...	...	...	...	...	...	...	...	...	...	...	...	...
BERRY CREEK RANCHERIA, CALIF.	-	-	-	-	-	-	-	-	-	-	-	-	-	-
BUTTE COUNTY (PT.)	-	-	-	-	-	-	-	-	-	-	-	-	-	-
BIG BEND RANCHERIA, CALIF.	...	...	...	...	...	...	...	...	...	...	...	...	...	...
SHASTA COUNTY (PT.)	...	...	...	...	...	...	...	...	...	...	...	...	...	...
BIG CYPRESS RESERVATION, FLA.	211	122	57.6	47.8	1.6	28	23.3	80.4	39	17	13	3	1	21.2
HENDRY COUNTY (PT.)	211	122	57.6	47.8	1.6	28	23.3	80.4	39	17	13	3	1	21.2
BIG LAGOON RANCHERIA, CALIF.	...	...	...	...	...	...	...	...	...	...	...	...	...	...
HUMBOLDT COUNTY (PT.)	...	...	...	...	...	...	...	...	...	...	...	...	...	...
BIG PINE RANCHERIA, CALIF.	159	99	62.4	61.0	0.8	28	27.9	38.3	45	26	5	1	4	17.1
INYO COUNTY (PT.)	159	99	62.4	61.0	0.8	28	27.9	38.3	45	26	5	1	4	17.1
BISHOP RANCHERIA, CALIF.	494	356	72.2	69.7	0.6	103	28.8	45.3	189	74	38	22	19	9.8
INYO COUNTY (PT.)	494	356	72.2	69.7	0.6	103	28.8	45.3	189	74	38	22	19	9.8
BLACKFEET RESERVATION, MONT.	3 411	2 463	72.2	67.1	1.7	912	37.0	39.8	1 382	449	527	104	84	6.4
GLACIER COUNTY (PT.)	3 100	2 268	73.2	68.0	1.6	830	36.6	37.7	1 260	392	489	102	71	6.4
PONDERA COUNTY (PT.)	312	195	62.4	58.2	2.5	83	42.4	61.9	122	57	38	2	13	6.6
BOIS FORTE RESERVATION (NETT LAKE), MINN.	234	176	75.2	72.6	0.4	54	30.7	29.6	107	43	16	5	3	10.0
KOOCHICHING COUNTY (PT.)	39	30	76.9	74.4	2.6	8	26.7	62.5	18	6	3	2	-	-
ST. LOUIS COUNTY (PT.)	195	146	74.9	72.3	-	46	31.5	23.9	89	37	13	3	3	11.5
BRIDGEPORT COLONY, CALIF.	36	23	64.1	64.1	-	4	16.0	100.0	14	3	5	-	-	18.5
MONO COUNTY (PT.)	36	23	64.1	64.1	-	4	16.0	100.0	14	3	5	-	-	18.5
BRIGHTON RESERVATION, FLA.	200	151	75.8	72.4	2.7	22	14.6	41.1	68	36	7	3	4	6.4
GLADES COUNTY (PT.)	200	151	75.8	72.4	2.7	22	14.6	41.1	68	36	7	3	4	6.4
BURNS RESERVATION, OREG.	102	84	82.4	82.4	-	30	35.7	33.3	49	19	7	8	3	-
HARNEY COUNTY (PT.)	102	84	82.4	82.4	-	30	35.7	33.3	49	19	7	8	3	-
CABAZON RESERVATION, CALIF.	...	...	...	...	...	...	...	...	...	...	...	...	...	...
RIVERSIDE COUNTY (PT.)	...	...	...	...	...	...	...	...	...	...	...	...	...	...
CACHIL DEHE RANCHERIA, CALIF.	...	...	...	...	...	...	...	...	...	...	...	...	...	...
COLUSA COUNTY (PT.)	...	...	...	...	...	...	...	...	...	...	...	...	...	...
CAHUILLA RESERVATION, CALIF.	...	...	...	...	...	...	...	...	...	...	...	...	...	33.3
RIVERSIDE COUNTY (PT.)	...	...	...	...	...	...	...	...	...	...	...	...	...	33.3
CAMPO RESERVATION, CALIF.	52	26	48.8	44.6	2.1	15	60.1	72.1	18	1	5	3	1	33.4
SAN DIEGO COUNTY (PT.)	52	26	48.8	44.6	2.1	15	60.1	72.1	18	1	5	3	1	33.4
CAMP VERDE RESERVATION, ARIZ.	102	67	65.7	60.8	-	23	34.3	34.8	30	7	1	1	-	12.5
YAVAPAI COUNTY (PT.)	102	67	65.7	60.8	-	23	34.3	34.8	30	7	1	1	-	12.5
CANONCITO RESERVATION, N. MEX.	556	237	42.6	37.8	2.3	61	25.7	32.4	109	35	13	5	9	34.1
BERNALILLO COUNTY (PT.)	484	205	42.4	38.0	1.9	49	23.8	27.5	94	28	10	4	8	34.5
SANDOVAL COUNTY (PT.)	-	-	-	-	-	-	-	-	-	-	-	-	-	-
VALENCIA COUNTY (PT.)	72	32	44.1	36.6	4.6	12	37.8	52.6	15	7	3	1	1	31.9
CAPITAN GRANDE RESERVATION, CALIF.	-	-	-	-	-	-	-	-	-	-	-	-	-	-
SAN DIEGO COUNTY (PT.)	-	-	-	-	-	-	-	-	-	-	-	-	-	-
CARSON COLONY, NEV.	139	99	71.4	68.9	-	20	19.8	47.3	54	29	3	10	1	3.7
CARSON CITY (PT.)	139	99	71.4	68.9	-	20	19.8	47.3	54	29	3	10	1	3.7
CATAWBA RESERVATION, S.C.	611	460	75.3	72.7	0.2	115	24.9	19.1	196	91	16	26	21	12.9
YORK COUNTY (PT.)	611	460	75.3	72.7	0.2	115	24.9	19.1	196	91	16	26	21	12.9
CATTARAUGUS RESERVATION, N.Y.	1 199	740	61.7	59.5	0.6	221	29.9	44.1	393	133	133	62	15	13.8
CATTARAUGUS COUNTY (PT.)	207	124	60.2	54.6	2.8	35	28.0	49.9	63	20	23	9	1	18.7
CHAUTAUQUA COUNTY (PT.)	...	...	...	...	...	...	...	...	...	...	...	...	...	...
ERIE COUNTY (PT.)	985	609	61.9	60.3	0.1	186	30.6	43.1	330	113	109	54	14	12.9
CEDARVILLE RANCHERIA, CALIF.	...	...	...	...	...	...	...	...	...	...	...	...	...	...
MODOC COUNTY (PT.)	...	...	...	...	...	...	...	...	...	...	...	...	...	...
CHEHALIS RESERVATION, WASH.	112	75	67.5	59.8	3.9	25	33.4	16.9	39	6	13	8	2	4.9
GRAYS HARBOR COUNTY (PT.)	98	68	69.4	62.7	4.5	22	32.3	19.3	36	5	13	8	2	2.9
THURSTON COUNTY (PT.)	...	...	...	...	...	...	...	...	...	...	...	...	...	...
CHEMEHUEVI RESERVATION, CALIF.	...	...	...	...	...	...	...	...	...	...	...	...	...	-
SAN BERNARDINO COUNTY (PT.)	...	...	...	...	...	...	...	...	...	...	...	...	...	-
CHEYENNE RIVER RESERVATION, S. DAK.	841	608	72.3	65.7	2.1	195	32.2	37.0	325	91	97	33	18	7.4
DEWEY COUNTY (PT.)	412	294	71.2	66.6	2.9	68	23.0	34.2	147	54	49	4	10	5.6
ZIEBACH COUNTY (PT.)	428	314	73.3	64.8	1.4	128	40.8	38.5	178	37	48	24	8	9.4
CHITIMACHA RESERVATION, LA.	110	75	68.0	66.9	-	8	11.1	71.4	22	11	1	2	1	4.0
ST. MARY PARISH (PT.)	110	75	68.0	66.9	-	8	11.1	71.4	22	11	1	2	1	4.0
COCHITI PUEBLO, N. MEX.	383	253	66.0	58.0	6.3	20	8.1	23.3	110	45	31	5	2	7.7
SANDOVAL COUNTY (PT.)	383	253	66.0	58.0	6.3	20	8.1	23.3	110	45	31	5	2	7.7

TABLE 9. SUMMARY OF LABOR FORCE CHARACTERISTICS IN 1979 OF AMERICAN INDIANS, ESKIMOS, AND ALEUTS FOR IDENTIFIED RESERVATIONS: 1980 - CON.

(INCLUDES AMERICAN INDIANS, ESKIMOS, AND ALEUTS IN HOUSEHOLDS WITH ONE OR MORE AMERICAN INDIAN, ESKIMO, OR ALEUT PERSONS. DATA ARE ESTIMATES BASED ON A SAMPLE; SEE INTRODUCTION. FOR MEANING OF SYMBOLS, SEE INTRODUCTION. FOR DEFINITION OF TERMS, SEE APPENDIXES A AND B)

IDENTIFIED RESERVATIONS	PERSONS 16 YEARS AND OVER	IN LABOR FORCE IN 1979												FAMILIES WITH AMERICAN INDIAN, ESKIMO, OR ALEUT HOUSEHOLDER OR SPOUSE--PERCENT WITH NO WORKERS IN 1979
		TOTAL		PERCENT WITH—		WITH UNEMPLOYMENT			WORKED FEWER THAN 50 WEEKS					
						TOTAL				MAIN REASON FOR WORKING FEWER THAN 50 WEEKS				
		NUMBER	PERCENT	PAID JOB OR IN A BUSINESS OR FARM	TRADITIONAL WORK	NUMBER	PERCENT	PERCENT UNEMPLOYED 15 OR MORE WEEKS	ALL PERSONS	PERSONAL REASONS	SEASONAL JOB COMPLETED	BLACK WORK	COULD NOT FIND WORK	
COCOPAH RESERVATION, ARIZ.	211	118	56.0	50.7	0.5	52	43.6	19.6	68	12	14	9	12	10.4
YUMA COUNTY (PT.)	211	118	56.0	50.7	0.5	52	43.6	19.6	68	12	14	9	12	10.4
COEUR D'ALENE RESERVATION, IDAHO	327	232	70.8	65.3	1.9	86	37.3	38.0	144	34	50	14	8	11.4
BENEWAH COUNTY (PT.)	240	177	73.6	68.6	0.8	71	40.1	35.4	103	27	36	11	6	8.5
KOOTENAI COUNTY (PT.)	87	55	63.2	56.2	4.7	15	28.1	50.0	41	7	14	3	2	18.8
COLD SPRINGS RANCHERIA, CALIF.	42	21	50.3	50.3	-	2	9.5	100.0	15	1	1	-	-	-
FRESNO COUNTY (PT.)	42	21	50.3	50.3	-	2	9.5	100.0	15	1	1	-	-	-
COLORADO RIVER RESERVATION, ARIZ.-CALIF.	1 153	854	74.1	70.7	1.0	225	26.4	21.6	405	194	77	20	20	6.5
ARIZONA	1 138	839	73.8	70.3	1.1	225	26.8	21.6	398	189	77	18	20	6.6
YUMA COUNTY (PT.)	1 138	839	73.8	70.3	1.1	225	26.8	21.6	398	189	77	18	20	6.6
CALIFORNIA	---	---	---	---	---	---	---	---	---	---	---	---	---	-
RIVERSIDE AND SAN BERNARDINO COUNTIES (PT.)	---	---	---	---	---	---	---	---	---	---	---	---	---	-
COLVILLE RESERVATION, WASH.	2 210	1 761	79.7	76.5	1.2	502	28.5	39.7	990	455	236	92	54	7.3
FERRY COUNTY (PT.)	583	443	76.0	73.8	1.5	118	26.6	36.4	278	99	91	20	14	9.8
OKANOGAN COUNTY (PT.)	1 627	1 318	81.0	77.5	1.1	384	29.2	40.7	712	356	145	72	40	6.4
CORTINA RANCHERIA, CALIF.	---	---	---	---	---	---	---	---	---	---	---	---	---	---
COLUSA COUNTY (PT.)	---	---	---	---	---	---	---	---	---	---	---	---	---	---
COUSHATTA RESERVATION, LA.	---	---	---	---	---	---	---	---	---	---	---	---	---	---
ALLEN PARISH (PT.)	---	---	---	---	---	---	---	---	---	---	---	---	---	---
COYOTE VALLEY RANCHERIA, CALIF.	-	-	-	-	-	-	-	-	-	-	-	-	-	-
MENDOCINO COUNTY (PT.)	-	-	-	-	-	-	-	-	-	-	-	-	-	-
CROW RESERVATION, MONT.	2 412	1 690	70.1	61.0	1.4	681	40.3	40.2	826	236	231	75	92	5.9
BIG HORN COUNTY (PT.)	2 347	1 637	69.8	60.8	1.4	659	40.3	40.3	801	231	221	78	91	6.1
YELLOWSTONE COUNTY (PT.)	65	53	81.3	67.7	1.7	22	41.7	35.3	25	4	10	5	1	-
CROW CREEK RESERVATION, S. DAK.	809	571	70.6	66.0	0.7	261	45.8	55.6	329	97	91	35	45	9.7
BUFFALO COUNTY (PT.)	697	492	70.7	65.5	0.8	229	46.5	55.1	280	95	76	34	41	11.2
HUGHES COUNTY (PT.)	83	56	67.4	65.9	-	25	44.1	65.5	35	3	10	1	4	-
HYDE COUNTY (PT.)	29	23	78.3	78.3	-	8	34.1	37.0	14	-	9	-	-	-
CUYAPAIPE RESERVATION, CALIF.	---	---	---	---	---	---	---	---	---	---	---	---	---	---
SAN DIEGO COUNTY (PT.)	---	---	---	---	---	---	---	---	---	---	---	---	---	---
DEER CREEK RESERVATION, MINN.	---	---	---	---	---	---	---	---	---	---	---	---	---	---
ITASCA COUNTY (PT.)	---	---	---	---	---	---	---	---	---	---	---	---	---	---
DRESSLERVILLE COLONY, NEV.	78	69	89.2	89.2	-	16	23.7	22.2	27	7	8	4	4	-
DOUGLAS COUNTY (PT.)	78	69	89.2	89.2	-	16	23.7	22.2	27	7	8	4	4	-
DRY CREEK RANCHERIA, CALIF.	26	8	30.8	30.8	-	3	37.5	-	6	-	3	2	-	---
SONOMA COUNTY (PT.)	26	8	30.8	30.8	-	3	37.5	-	6	-	3	2	-	---
DUCK VALLEY RESERVATION, IDAHO-NEV	587	406	69.6	61.7	2.2	173	42.4	27.9	217	61	59	26	24	10.8
IDAHO	107	60	56.2	50.2	2.5	18	29.7	43.8	28	10	9	5	1	31.8
OWYHEE COUNTY (PT.)	107	60	56.2	50.2	2.5	18	29.7	43.8	28	10	9	5	1	31.8
NEVADA	479	348	72.6	64.3	2.1	155	44.6	26.0	189	51	50	20	23	5.4
ELKO COUNTY (PT.)	479	348	72.6	64.3	2.1	155	44.6	26.0	189	51	50	20	23	5.4
DUCKWATER RESERVATION, NEV.	71	51	72.9	65.7	4.3	19	37.3	36.8	28	12	9	3	-	4.2
NYE COUNTY (PT.)	71	51	72.9	65.7	4.3	19	37.3	36.8	28	12	9	3	-	4.2
EASTERN CHEROKEE RESERVATION, N.C.	3 106	2 289	73.7	70.1	1.8	483	21.1	30.7	1 103	292	419	91	55	7.2
CHEROKEE COUNTY (PT.)	60	37	61.3	57.9	3.4	11	31.0	18.0	18	2	6	2	2	15.2
GRAHAM COUNTY (PT.)	207	134	64.6	63.7	0.9	14	10.3	17.8	65	23	14	4	3	6.7
HAYWOOD COUNTY (PT.)	-	-	-	-	-	-	-	-	-	-	-	-	-	-
JACKSON COUNTY (PT.)	1 356	1 056	77.9	73.6	1.9	238	22.6	30.1	517	139	187	36	23	6.2
SWAIN COUNTY (PT.)	1 483	1 063	71.7	68.4	1.8	220	20.7	32.8	503	128	212	49	25	7.8
EASTERN PEQUOT RESERVATION, CONN.	---	---	---	---	---	---	---	---	---	---	---	---	---	---
NEW LONDON COUNTY (PT.)	---	---	---	---	---	---	---	---	---	---	---	---	---	---
ELY COLONY, NEV.	32	22	70.8	70.8	-	6	27.1	-	11	6	-	4	1	-
WHITE PINE COUNTY (PT.)	32	22	70.8	70.8	-	6	27.1	-	11	6	-	4	1	-
ENTERPRISE RANCHERIA, CALIF.	---	---	---	---	---	---	---	---	---	---	---	---	---	---
BUTTE COUNTY (PT.)	---	---	---	---	---	---	---	---	---	---	---	---	---	---
FALLON COLONY, NEV.	35	25	72.2	72.2	-	5	18.1	46.7	14	6	1	1	1	-
CHURCHILL COUNTY (PT.)	35	25	72.2	72.2	-	5	18.1	46.7	14	6	1	1	1	-
FALLON RESERVATION, NEV.	180	134	74.2	71.1	1.9	47	35.1	31.9	94	28	26	11	10	9.1
CHURCHILL COUNTY (PT.)	180	134	74.2	71.1	1.9	47	35.1	31.9	94	28	26	11	10	9.1
FLANDREAU RESERVATION, S. DAK.	93	77	82.5	80.3	1.1	33	43.3	45.2	46	15	14	2	5	13.6
MOODY COUNTY (PT.)	93	77	82.5	80.3	1.1	33	43.3	45.2	46	15	14	2	5	13.6
FLATHEAD RESERVATION, MONT.	2 264	1 699	75.1	70.0	2.1	561	33.0	41.2	966	338	263	81	90	6.5
FLATHEAD COUNTY (PT.)	---	---	---	---	---	---	---	---	---	---	---	---	---	---
LAKE COUNTY (PT.)	1 851	1 390	75.1	70.8	1.8	458	32.9	41.6	793	261	224	66	70	6.9
MISSOULA COUNTY (PT.)	173	133	77.0	65.9	4.1	48	35.9	59.5	65	30	14	3	13	1.4
SANDERS COUNTY (PT.)	236	172	72.9	67.4	2.5	53	30.8	18.9	104	46	22	12	6	7.2
FOND DU LAC RESERVATION, MINN.	311	223	71.7	69.2	-	70	31.2	45.3	127	42	23	23	11	6.2
CARLTON COUNTY (PT.)	259	182	70.4	67.4	-	56	30.5	44.9	101	33	23	15	9	7.6
ST. LOUIS COUNTY (PT.)	51	40	78.2	78.2	-	14	34.5	47.0	27	9	-	8	2	-
FORT APACHE RESERVATION, ARIZ.	3 965	2 543	64.1	61.0	1.4	515	20.3	19.0	1 150	414	308	39	30	9.4
APACHE COUNTY (PT.)	67	53	78.4	69.9	4.6	18	33.3	31.0	26	3	5	3	1	16.3
GILA COUNTY (PT.)	727	467	64.3	59.8	3.3	70	15.0	22.5	180	51	37	8	8	7.5
NAVAJO COUNTY (PT.)	3 170	2 023	63.8	61.1	0.9	428	21.1	18.0	944	360	267	29	20	9.6
FORT BELKNAP RESERVATION, MONT.	1 113	857	76.9	69.8	1.4	379	44.3	41.2	503	104	201	31	52	8.9
BLAINE COUNTY (PT.)	1 008	775	76.8	70.4	1.1	347	44.7	40.9	466	96	181	31	52	8.5
PHILLIPS COUNTY (PT.)	105	82	78.0	64.6	4.6	33	39.8	44.8	37	8	20	-	-	12.3
FORT BERTHOLD RESERVATION, N. DAK.	1 533	1 062	69.3	61.7	2.5	444	41.8	45.3	587	197	134	41	73	8.2
DUNN COUNTY (PT.)	251	185	73.7	67.0	0.9	86	46.5	38.6	102	29	22	7	13	1.3
MCKENZIE COUNTY (PT.)	471	322	68.3	59.7	1.9	128	39.7	52.3	157	53	39	11	23	10.1
MCLEAN COUNTY (PT.)	258	145	56.3	48.3	4.2	46	31.5	23.2	65	27	11	6	10	13.6
MERCER COUNTY (PT.)	51	20	62.8	55.4	3.8	3	15.4	-	13	8	3	-	-	9.7
MOUNTRAIL COUNTY (PT.)	522	390	74.8	67.8	2.9	181	46.4	50.0	249	79	60	18	27	7.2
WARD COUNTY (PT.)	-	-	-	-	-	-	-	-	-	-	-	-	-	-

TABLE 9. SUMMARY OF LABOR FORCE CHARACTERISTICS IN 1979 OF AMERICAN INDIANS, ESKIMOS, AND ALEUTS FOR IDENTIFIED RESERVATIONS: 1980 - CON.

(INCLUDES AMERICAN INDIANS, ESKIMOS, AND ALEUTS IN HOUSEHOLDS WITH ONE OR MORE AMERICAN INDIAN, ESKIMO, OR ALEUT PERSONS. DATA ARE ESTIMATES BASED ON A SAMPLE; SEE INTRODUCTION. FOR MEANING OF SYMBOLS, SEE INTRODUCTION. FOR DEFINITION OF TERMS, SEE APPENDIXES A AND B)

IDENTIFIED RESERVATIONS	PERSONS 16 YEARS AND OVER	IN LABOR FORCE IN 1979											FAMILIES WITH AMERICAN INDIAN, ESKIMO, OR ALEUT HOUSEHOLDER OR SPOUSE--PERCENT WITH NO WORKERS IN 1979
		TOTAL		PERCENT WITH--		WITH UNEMPLOYMENT			WORKED FEWER THAN 50 WEEKS				
										MAIN REASON FOR WORKING FEWER THAN 50 WEEKS			
						TOTAL							
		NUMBER	PERCENT	PAID JOB ON IN A BUSINESS OR FARM	TRADITIONAL WORK	NUMBER	PERCENT	PERCENT UNEMPLOYED 15 OR MORE WEEKS	ALL PERSONS	PERSONAL REASONS	SEASONAL JOB COMPLETED	SLACK WORK	COULD NOT FIND WORK	
FORT BIDWELL RESERVATION, CALIF.	57	36	63.5	53.8	-	25	70.8	62.0	23	9	6	2	6	23.7
MODOC COUNTY (PT.)	57	36	63.5	53.8	-	25	70.8	62.0	23	9	6	2	6	23.7
FORT HALL RESERVATION, IDAHO	1 540	1 050	68.2	60.9	4.2	262	25.0	34.0	313	237	90	56	38	10.0
BANNOCK COUNTY (PT.)	424	306	72.0	63.6	5.1	83	27.3	36.8	148	54	30	10	14	6.4
BINGHAM COUNTY (PT.)	1 004	692	69.0	61.8	4.1	171	24.8	34.1	341	170	54	45	23	10.6
CARIBOU COUNTY (PT.)	-	-	-	-	-	-	-	-	-	-	-	-	-	-
POWER COUNTY (PT.)	112	52	46.9	42.1	1.8	7	14.3	-	24	14	3	1	1	18.6
FORT INDEPENDENCE RESERVATION, CALIF.	28	16	56.3	56.3	-	1	8.0	-	4	1	-	1	-	25.4
INYO COUNTY (PT.)	28	16	56.3	56.3	-	1	8.0	-	4	1	-	1	-	25.4
FORT MCDERMITT RESERVATION, NEV.-OREG.	260	170	65.4	57.8	2.9	68	40.1	30.0	112	41	21	9	20	8.9
NEVADA	260	170	65.4	57.8	2.9	68	40.1	30.0	112	41	21	9	20	8.9
HUMBOLDT COUNTY (PT.)	260	170	65.4	57.8	2.9	68	40.1	30.0	112	41	21	9	20	8.9
OREGON	-	-	-	-	-	-	-	-	-	-	-	-	-	-
MALHEUR COUNTY (PT.)	-	-	-	-	-	-	-	-	-	-	-	-	-	-
FORT MCDOWELL RESERVATION, ARIZ.	235	168	71.7	66.1	1.8	42	24.8	27.6	74	35	13	8	4	8.9
MARICOPA COUNTY (PT.)	235	168	71.7	66.1	1.8	42	24.8	27.6	74	35	15	8	4	8.9
FORT MOJAVE RESERVATION, ARIZ.-CALIF.-NEV.	73	51	69.9	65.8	-	10	19.6	10.0	22	18	1	-	1	10.0
ARIZONA	73	51	69.9	65.8	-	10	19.6	10.0	22	18	1	-	1	10.0
MOHAVE COUNTY (PT.)	73	51	69.9	65.8	-	10	19.6	10.0	22	18	1	-	1	10.0
CALIFORNIA	-	-	-	-	-	-	-	-	-	-	-	-	-	-
SAN BERNARDINO COUNTY (PT.)	-	-	-	-	-	-	-	-	-	-	-	-	-	-
NEVADA	-	-	-	-	-	-	-	-	-	-	-	-	-	-
CLARK COUNTY (PT.)	-	-	-	-	-	-	-	-	-	-	-	-	-	-
FORT PECK RESERVATION, MONT.	2 513	1 902	75.7	70.1	1.5	747	39.3	35.1	1 129	454	263	67	110	6.0
DANIELS COUNTY (PT.)	-	-	-	-	-	-	-	-	-	-	-	-	-	-
ROOSEVELT COUNTY (PT.)	2 241	1 692	75.5	69.9	1.5	650	38.4	35.1	989	425	222	57	102	6.6
SHERIDAN COUNTY (PT.)	-	-	-	-	-	-	-	-	-	-	-	-	-	-
VALLEY COUNTY (PT.)	272	210	77.2	71.4	2.2	97	46.4	34.7	140	30	41	10	8	1.0
FORT TOTTEN RESERVATION, N. DAK.	1 168	809	69.2	66.0	1.0	218	26.9	26.7	468	217	130	16	21	10.9
BENSON COUNTY (PT.)	1 199	803	69.3	66.2	1.0	216	26.9	26.9	467	217	130	16	20	11.0
EDDY COUNTY (PT.)	...	...	...	...	...	...	...	...	...	...	...	...	...	...
NELSON COUNTY (PT.)	-	-	-	-	-	-	-	-	-	-	-	-	-	-
RAMSEY COUNTY (PT.)	...	...	...	...	...	...	...	...	...	...	...	...	...	...
FORT YUMA RESERVATION, ARIZ.-CALIF.	682	430	63.0	58.3	1.2	151	35.0	31.2	204	84	30	18	23	12.4
ARIZONA	99	44	44.1	36.6	1.4	13	30.4	37.7	15	7	5	3	-	12.3
YUMA COUNTY (PT.)	99	44	44.1	36.6	1.4	13	30.4	37.7	15	7	5	3	-	12.3
CALIFORNIA	583	386	66.2	62.0	1.2	137	35.6	30.6	189	77	25	16	23	12.5
IMPERIAL COUNTY (PT.)	583	386	66.2	62.0	1.2	137	35.6	30.6	189	77	25	16	23	12.5
GILA BEND RESERVATION, ARIZ.	-	-	-	-	-	-	-	-	-	-	-	-	-	-
MARICOPA COUNTY (PT.)	-	-	-	-	-	-	-	-	-	-	-	-	-	-
GILA RIVER RESERVATION, ARIZ.	4 179	2 570	61.5	55.8	1.4	758	29.5	29.9	1 261	512	234	87	69	15.1
MARICOPA COUNTY (PT.)	1 211	752	62.1	56.8	1.4	236	31.4	22.4	384	162	80	39	28	15.5
PINAL COUNTY (PT.)	2 968	1 818	61.2	55.7	1.4	522	28.7	33.3	877	350	154	49	41	15.0
GOLDEN HILL RESERVATION, CONN.	...	...	...	...	...	...	...	...	...	...	...	...	...	...
FAIRFIELD COUNTY (PT.)	...	...	...	...	...	...	...	...	...	...	...	...	...	...
GOSHUTE RESERVATION, NEV.-UTAH	82	58	70.6	62.3	7.0	34	58.3	45.5	43	18	12	1	2	-
NEVADA	...	...	...	...	...	...	...	...	...	...	...	...	...	...
WHITE PINE COUNTY (PT.)	...	...	...	...	...	...	...	...	...	...	...	...	...	...
UTAH	69	49	70.8	62.5	8.3	29	58.8	50.0	37	17	11	-	-	-
JUAB AND TOOELE COUNTIES (PT.)	69	49	70.8	62.5	8.3	29	58.8	50.0	37	17	11	-	-	-
GRAND PORTAGE RESERVATION, MINN.	134	115	85.6	85.6	-	28	24.0	64.0	73	31	19	7	3	-
COOK COUNTY (PT.)	134	115	85.6	85.6	-	28	24.0	64.0	73	31	19	7	3	-
GRINDSTONE CREEK RANCHERIA, CALIF.	41	30	74.0	65.8	-	21	69.9	41.9	24	8	8	-	4	-
GLENN COUNTY (PT.)	41	30	74.0	65.8	-	21	69.9	41.9	24	8	8	-	4	-
HANNAHVILLE COMMUNITY, MICH.	106	82	77.3	66.2	-	40	48.5	50.8	36	14	-	8	6	3.8
MENOMINEE COUNTY (PT.)	106	82	77.3	66.2	-	40	48.5	50.8	36	14	-	8	6	3.8
HASSANAMISCO RESERVATION, MASS.	...	...	...	...	...	...	...	...	...	...	...	...	...	...
WORCESTER COUNTY (PT.)	...	...	...	...	...	...	...	...	...	...	...	...	...	...
HAVASUPAI RESERVATION, ARIZ.	173	115	66.4	59.6	0.6	44	37.9	39.2	57	8	21	11	7	9.0
COCONINO COUNTY (PT.)	173	115	66.4	59.6	0.6	44	37.9	39.2	57	8	21	11	7	9.0
HOH RESERVATION, WASH.	27	17	62.0	55.8	-	6	34.2	-	8	2	-	1	3	34.6
JEFFERSON COUNTY (PT.)	27	17	62.0	55.8	-	6	34.2	-	8	2	-	1	3	34.6
HOLLYWOOD RESERVATION, FLA.	244	212	86.9	79.7	6.2	40	18.9	5.5	84	58	1	4	10	1.1
BROWARD COUNTY (PT.)	244	212	86.9	79.7	6.2	40	18.9	5.5	84	58	1	4	10	1.1
HOOPA VALLEY RESERVATION, CALIF.	926	659	71.2	65.2	1.3	276	41.9	42.5	414	184	121	41	52	14.2
HUMBOLDT COUNTY (PT.)	926	659	71.2	65.2	1.3	276	41.9	42.5	414	184	121	41	52	14.2
HOOPA VALLEY EXTENSION RESERVATION, CALIF.	273	171	62.6	57.5	0.4	75	43.6	47.9	131	30	40	22	6	16.6
DEL NORTE COUNTY (PT.)	103	87	84.7	58.3	1.1	25	36.9	41.0	49	13	16	6	2	21.0
HUMBOLDT COUNTY (PT.)	170	104	61.3	57.0	-	50	47.9	51.3	82	17	23	16	4	13.1
HOPI RESERVATION, ARIZ.	4 222	2 307	54.7	45.2	6.3	474	20.5	31.6	1 128	386	330	44	27	17.6
COCONINO COUNTY (PT.)	847	449	53.4	44.9	6.7	69	14.8	36.4	240	72	116	2	3	10.7
NAVAJO COUNTY (PT.)	3 375	1 858	54.5	44.8	6.2	405	22.0	30.8	888	314	215	42	24	19.1
HOPLAND RANCHERIA, CALIF.	-	-	-	-	-	-	-	-	-	-	-	-	-	-
MENDOCINO COUNTY (PT.)	-	-	-	-	-	-	-	-	-	-	-	-	-	-
HUALAPAI RESERVATION, ARIZ.	505	364	72.2	66.8	0.8	121	33.3	27.6	176	35	42	4	17	2.3
COCONINO AND MOHAVE COUNTIES (PT.)	502	362	72.2	66.8	0.8	120	33.2	27.8	175	35	42	4	17	2.4
YAVAPAI COUNTY (PT.)	...	...	...	...	...	...	...	...	...	...	...	...	...	...
INAJA-COSMIT RESERVATION, CALIF.	-	-	-	-	-	-	-	-	-	-	-	-	-	-
SAN DIEGO COUNTY (PT.)	-	-	-	-	-	-	-	-	-	-	-	-	-	-
INDIAN TOWNSHIP RESERVATION, MAINE	183	131	71.6	67.3	-	39	29.4	26.2	82	52	3	3	14	10.1
WASHINGTON COUNTY (PT.)	183	131	71.6	67.3	-	39	29.4	26.2	82	52	3	3	14	10.1

TABLE 9. SUMMARY OF LABOR FORCE CHARACTERISTICS IN 1979 OF AMERICAN INDIANS, ESKIMOS, AND ALEUTS FOR IDENTIFIED RESERVATIONS: 1980 - CON.

(INCLUDES AMERICAN INDIANS, ESKIMOS, AND ALEUTS IN HOUSEHOLDS WITH ONE OR MORE AMERICAN INDIAN, ESKIMO, OR ALEUT PERSONS. DATA ARE ESTIMATES BASED ON A SAMPLE; SEE INTRODUCTION. FOR MEANING OF SYMBOLS, SEE INTRODUCTION. FOR DEFINITION OF TERMS, SEE APPENDIXES A AND B)

IDENTIFIED RESERVATIONS	PERSONS 16 YEARS AND OVER	IN LABOR FORCE IN 1979										FAMILIES WITH AMERICAN INDIAN, ESKIMO, OR ALEUT HOUSEHOLDER OR SPOUSE--PERCENT WITH NO WORKERS IN 1979
		TOTAL		PERCENT WITH--		WITH UNEMPLOYMENT			WORKED FEWER THAN 50 WEEKS			
						TOTAL				MAIN REASON FOR WORKING FEWER THAN 50 WEEKS				
		NUMBER	PERCENT	PAID JOB OR IN A BUSINESS OR FARM	TRADITIONAL WORK	NUMBER	PERCENT	PERCENT UNEMPLOYED 15 OR MORE WEEKS	ALL PERSONS	PERSONAL REASONS	SEASONAL JOB COMPLETED	BLACK WORK	COULD NOT FIND WORK	
IOWA RESERVATION, KANS.-NEBR	18	13	74.2	68.8	5.7	-	-	-	7	7	-	-	-	20.5
KANSAS	...	...	...	...	...	...	...	...	...	...	...	...	...	...
BROWN COUNTY (PT.)	...	...	...	...	...	...	...	...	...	...	...	...	...	...
DONIPHAN COUNTY (PT.)	-	-	-	-	-	-	-	-	-	-	-	-	-	-
NEBRASKA	...	...	...	...	...	...	...	...	...	...	...	...	...	...
RICHARDSON COUNTY (PT.)	...	...	...	...	...	...	...	...	...	...	...	...	...	...
ISABELLA RESERVATION, MICH.	301	227	75.6	63.7	4.2	96	42.2	62.2	128	41	32	16	9	10.2
ISABELLA COUNTY (PT.)	301	227	75.6	63.7	4.2	96	42.2	62.2	128	41	32	16	9	10.2
ISLETA PUEBLO, N. MEX.	1 521	1 036	68.1	63.6	1.5	189	18.2	21.8	380	187	45	47	25	11.0
BERNALILLO COUNTY (PT.)	1 189	781	65.7	60.7	1.9	157	20.1	24.0	310	150	30	43	19	12.5
TORRANCE COUNTY (PT.)	-	-	-	-	-	-	-	-	-	-	-	-	-	-
VALENCIA COUNTY (PT.)	332	255	76.8	73.9	-	32	12.5	10.9	71	37	15	4	7	5.3
JACKSON RANCHERIA, CALIF.	...	...	...	...	...	...	...	...	...	...	...	...	...	...
AMADOR COUNTY (PT.)	...	...	...	...	...	...	...	...	...	...	...	...	...	...
JEMEZ PUEBLO, N. MEX.	914	580	63.4	57.0	3.5	115	19.9	30.4	296	67	55	11	4	8.3
SANDOVAL COUNTY (PT.)	914	580	63.4	57.0	3.5	115	19.9	30.4	296	67	55	11	4	8.3
JICARILLA APACHE RESERVATION, N. MEX.	1 003	785	78.3	74.6	1.9	184	23.4	18.9	389	159	101	14	21	3.6
RIO ARRIBA AND SANDOVAL COUNTIES (PT.)	1 003	785	78.3	74.6	1.9	184	23.4	18.9	389	159	101	14	21	3.6
KAIBAB RESERVATION, ARIZ.	58	55	94.6	92.8	-	7	13.6	43.1	21	9	5	3	1	-
COCONINO COUNTY (PT.)	-	-	-	-	-	-	-	-	-	-	-	-	-	-
MOHAVE COUNTY (PT.)	58	55	94.6	92.8	-	7	13.6	43.1	21	9	5	3	1	-
KALISPEL RESERVATION, WASH.	57	45	78.9	73.7	-	23	51.1	43.5	32	3	11	1	4	5.9
PEND OREILLE COUNTY (PT.)	57	45	78.9	73.7	-	23	51.1	43.5	32	3	11	1	4	5.9
KICKAPOO RESERVATION, KANS.	219	176	80.1	71.7	3.2	58	33.1	11.6	96	66	9	3	5	7.6
BROWN COUNTY (PT.)	219	176	80.1	71.7	3.2	58	33.1	11.6	96	66	9	3	5	7.6
KOOTENAI RESERVATION, IDAHO.	-	-	-	-	-	-	-	-	-	-	-	-	-	-
BOUNDARY COUNTY (PT.)	-	-	-	-	-	-	-	-	-	-	-	-	-	-
LAC COURTE OREILLES RESERVATION, WIS.	674	456	67.7	63.0	0.2	165	36.2	53.5	299	91	101	48	18	13.0
SAWYER COUNTY (PT.)	674	456	67.7	63.0	0.2	165	36.2	53.5	299	91	101	48	18	13.0
LAC DU FLAMBEAU RESERVATION, WIS.	636	499	78.5	72.7	0.7	177	35.5	54.9	314	107	84	40	19	8.7
IRON COUNTY (PT.)	-	-	-	-	-	-	-	-	-	-	-	-	-	-
ONEIDA COUNTY (PT.)	-	-	-	-	-	-	-	-	-	-	-	-	-	-
VILAS COUNTY (PT.)	636	499	78.5	72.7	0.7	177	35.5	54.9	314	107	84	40	19	8.7
LAGUNA PUEBLO, N. MEX.	2 271	1 597	70.3	65.6	2.3	273	17.1	24.4	599	291	103	25	36	6.5
BERNALILLO AND VALENCIA COUNTIES (PT.)	2 271	1 597	70.3	65.6	2.3	273	17.1	24.4	599	291	103	25	36	6.5
SANDOVAL COUNTY (PT.)	-	-	-	-	-	-	-	-	-	-	-	-	-	-
LA JOLLA RESERVATION, CALIF.	72	57	79.9	72.2	6.2	15	25.8	37.9	32	8	8	6	1	10.5
SAN DIEGO COUNTY (PT.)	72	57	79.9	72.2	6.2	15	25.8	37.9	32	8	8	6	1	10.5
L'ANSE RESERVATION, MICH.	335	244	72.8	67.8	2.0	62	25.6	30.6	116	52	22	12	8	7.6
BARAGA COUNTY (PT.)	335	244	72.8	67.8	2.0	62	25.6	30.6	116	52	22	12	8	7.6
LA POSTA RESERVATION, CALIF.	...	...	...	...	...	...	...	...	...	...	...	...	...	...
SAN DIEGO COUNTY (PT.)	...	...	...	...	...	...	...	...	...	...	...	...	...	...
LAS VEGAS COLONY, NEV.	63	45	72.2	70.0	-	9	20.4	43.9	19	7	2	7	1	5.7
CLARK COUNTY (PT.)	63	45	72.2	70.0	-	9	20.4	43.9	19	7	2	7	1	5.7
LAYTONVILLE RANCHERIA, CALIF.	63	42	66.7	55.6	-	17	40.5	100.0	21	9	6	2	3	20.0
MENDOCINO COUNTY (PT.)	63	42	66.7	55.6	-	17	40.5	100.0	21	9	6	2	3	20.0
LEECH LAKE RESERVATION, MINN.	1 611	1 119	69.4	62.5	0.5	464	41.5	47.5	639	196	171	126	50	12.6
BELTRAMI COUNTY (PT.)	197	129	65.8	64.7	-	44	34.2	35.4	79	22	29	8	6	10.3
CASS AND HUBBARD COUNTIES (PT.)	1 007	716	71.1	63.1	0.3	289	40.4	43.1	371	132	85	44	35	13.1
ITASCA COUNTY (PT.)	407	273	67.0	59.7	1.4	130	47.8	61.5	189	42	56	34	9	12.6
LIKELY RANCHERIA, CALIF.	-	-	-	-	-	-	-	-	-	-	-	-	-	-
MODOC COUNTY (PT.)	-	-	-	-	-	-	-	-	-	-	-	-	-	-
LONE PINE RANCHERIA, CALIF.	103	67	65.2	64.1	-	7	10.5	31.8	30	19	2	-	5	11.8
INYO COUNTY (PT.)	103	67	65.2	64.1	-	7	10.5	31.8	30	19	2	-	5	11.8
LOOKOUT RANCHERIA, CALIF.	...	...	...	...	...	...	...	...	...	...	...	...	...	...
MODOC COUNTY (PT.)	...	...	...	...	...	...	...	...	...	...	...	...	...	...
LOS COYOTES RESERVATION, CALIF.	32	19	59.5	59.5	-	6	31.0	79.4	12	1	7	-	2	23.1
SAN DIEGO COUNTY (PT.)	32	19	59.5	59.5	-	6	31.0	79.4	12	1	7	-	2	23.1
LOVELOCK COLONY, NEV.	63	49	78.6	75.5	-	22	43.9	28.9	30	9	6	2	6	-
PERSHING COUNTY (PT.)	63	49	78.6	75.5	-	22	43.9	28.9	30	9	6	2	6	-
LOWER BRULE RESERVATION, S. DAK.	441	363	82.3	73.5	2.3	144	39.6	28.2	174	82	15	28	9	2.9
LYMAN COUNTY (PT.)	434	356	82.0	73.0	2.3	144	40.4	28.2	174	82	15	28	9	3.0
STANLEY COUNTY (PT.)	...	...	...	...	...	...	...	...	...	...	...	...	...	...
LOWER ELWAH RESERVATION, WASH.	26	20	76.9	73.1	-	8	40.0	75.0	11	4	5	-	1	10.0
CLALLAM COUNTY (PT.)	26	20	76.9	73.1	-	8	40.0	75.0	11	4	5	-	1	10.0
LOWER SIOUX COMMUNITY, MINN.	49	32	64.7	60.3	-	13	41.9	33.2	23	11	6	2	-	27.1
REDWOOD COUNTY (PT.)	49	32	64.7	60.3	-	13	41.9	33.2	23	11	6	2	-	27.1
LUMMI RESERVATION, WASH.	735	524	71.4	66.4	1.5	184	35.1	34.3	337	75	177	25	15	7.3
WHATCOM COUNTY (PT.)	735	524	71.4	66.4	1.5	184	35.1	34.3	337	75	177	25	15	7.3
MAKAH RESERVATION, WASH.	478	405	84.7	80.4	2.1	83	20.5	41.7	221	74	79	16	17	6.1
CLALLAM COUNTY (PT.)	478	405	84.7	80.4	2.1	83	20.5	41.7	221	74	79	16	17	6.1
MANCHESTER RANCHERIA, CALIF.	56	37	66.1	60.5	-	9	23.2	38.7	30	10	11	-	1	20.3
MENDOCINO COUNTY (PT.)	56	37	66.1	60.5	-	9	23.2	38.7	30	10	11	-	1	20.3
MANZANITA RESERVATION, CALIF.	...	...	...	...	...	...	...	...	...	...	...	...	...	...
SAN DIEGO COUNTY (PT.)	...	...	...	...	...	...	...	...	...	...	...	...	...	...
MARICOPA RESERVATION, ARIZ.	231	127	54.8	52.4	1.1	11	9.1	12.6	41	9	18	1	1	8.6
PINAL COUNTY (PT.)	231	127	54.8	52.4	1.1	11	9.1	12.6	41	9	18	1	1	8.6
MATTAPONI RESERVATION, VA.	45	29	64.4	62.2	-	3	10.3	66.7	14	4	2	1	1	4.8
KING WILLIAM COUNTY (PT.)	45	29	64.4	62.2	-	3	10.3	66.7	14	4	2	1	1	4.8
MENOMINEE RESERVATION, WIS.	1 412	991	70.2	67.2	0.8	328	33.1	45.1	574	258	112	54	42	9.9
MENOMINEE COUNTY (PT.)	1 412	991	70.2	67.2	0.8	328	33.1	45.1	574	258	112	54	42	9.9
MESA GRANDE RESERVATION, CALIF.	-	-	-	-	-	-	-	-	-	-	-	-	-	-
SAN DIEGO COUNTY (PT.)	-	-	-	-	-	-	-	-	-	-	-	-	-	-

TABLE 9. SUMMARY OF LABOR FORCE CHARACTERISTICS IN 1979 OF AMERICAN INDIANS, ESKIMOS, AND ALEUTS FOR IDENTIFIED RESERVATIONS: 1980 - CON.

(INCLUDES AMERICAN INDIANS, ESKIMOS, AND ALEUTS IN HOUSEHOLDS WITH ONE OR MORE AMERICAN INDIAN, ESKIMO, OR ALEUT PERSONS. DATA ARE ESTIMATES BASED ON A SAMPLE; SEE INTRODUCTION. FOR MEANING OF SYMBOLS, SEE INTRODUCTION. FOR DEFINITION OF TERMS, SEE APPENDIXES A AND B)

IDENTIFIED RESERVATIONS	PERSONS 16 YEARS AND OVER	IN LABOR FORCE IN 1979												FAMILI WI AMERICA INDIA ESKIM OR ALE HOUSE HOLDE SPOUSE- PERCE WITH WORKE IN 19
		TOTAL		PERCENT WITH--		WITH UNEMPLOYMENT			WORKED FEWER THAN 50 WEEKS					
						TOTAL				MAIN REASON FOR WORKING FEWER THAN 50 WEEKS				
		NUMBER	PERCENT	PAID JOB OR IN A BUSINESS OR FARM	TRADITIONAL WORK	NUMBER	PERCENT	PERCENT UNEMPLOYED 15 OR MORE WEEKS	ALL PERSONS	PERSONAL REASONS	SEASONAL JOB COMPLETED	SLACK WORK	COULD NOT FIND WORK	
MESCALERO APACHE RESERVATION, N. MEX..	1 036	766	73.9	71.2	0.6	236	30.7	26.3	388	149	101	20	3	7.
OTERO COUNTY (PT.)	1 036	766	73.9	71.2	0.6	236	30.7	26.3	388	149	101	20	3	7.
MICCOSUKEE RESERVATION, FLA.	165	140	84.8	79.4	5.5	21	15.0	33.3	44	17	2	7	12	1.
BROWARD COUNTY (PT.)	-	-	-	-	-	-	-	-	-	-	-	-	-	
DADE COUNTY (PT.)	165	140	84.8	79.4	5.5	21	15.0	33.3	44	17	2	7	12	1.
MIDDLETOWN RANCHERIA, CALIF.	22	16	72.7	68.2	-	8	50.0	87.5	9	2	1	-	4	
LAKE COUNTY (PT.)	22	16	72.7	68.2	-	8	50.0	87.5	9	2	1	-	4	
MILLE LACS RESERVATION, MINN.	-	-	-	-	-	-	-	-	-	-	-	-	-	
AITKIN COUNTY (PT.)	-	-	-	-	-	-	-	-	-	-	-	-	-	
KANABEC COUNTY (PT.)	-	-	-	-	-	-	-	-	-	-	-	-	-	
MILLE LACS COUNTY (PT.)	-	-	-	-	-	-	-	-	-	-	-	-	-	
PINE COUNTY (PT.)	-	-	-	-	-	-	-	-	-	-	-	-	-	
MISSISSIPPI CHOCTAW RESERVATION	1 574	1 079	68.5	65.3	0.7	196	18.1	24.7	398	130	64	21	26	7.
ATTALA COUNTY (PT.)	-	-	-	-	-	-	-	-	-	-	-	-	-	
JONES COUNTY (PT.)	70	47	67.1	65.7	-	9	19.1	55.6	19	10	1	-	3	7.
KEMPER COUNTY (PT.)	...	...	...	...	...	...	...	...	...	...	...	...	...	
LEAKE COUNTY (PT.)	321	234	72.8	70.2	0.7	51	21.7	19.2	101	18	18	5	8	1.
NESHOBA COUNTY (PT.)	994	672	67.5	64.3	0.8	103	15.4	24.5	225	79	39	14	9	8.
NEWTON COUNTY (PT.)	187	127	67.8	62.6	0.6	33	25.8	25.5	52	23	6	2	5	9.
MOAPA RIVER RESERVATION, NEV.	104	71	67.8	64.8	1.1	18	24.8	57.7	35	15	2	3	7	4.
CLARK COUNTY (PT.)	104	71	67.8	64.8	1.1	18	24.8	57.7	35	15	2	3	7	4.
MONTGOMERY CREEK RANCHERIA, CALIF.	...	...	...	...	...	...	...	...	...	...	...	...	...	
SHASTA COUNTY (PT.)	...	...	...	...	...	...	...	...	...	...	...	...	...	
MORONGO RESERVATION, CALIF.	201	129	64.3	59.7	1.0	23	18.2	56.9	55	23	13	5	5	14.
RIVERSIDE COUNTY (PT.)	201	129	64.3	59.7	1.0	23	18.2	56.9	55	23	13	5	5	14.
MUCKLESHOOT RESERVATION, WASH.	211	146	69.3	60.9	0.4	70	48.0	42.4	82	30	27	6	7	3.
KING COUNTY (PT.)	211	146	69.3	60.9	0.4	70	48.0	42.4	82	30	27	6	7	3.
PIERCE COUNTY (PT.)	-	-	-	-	-	-	-	-	-	-	-	-	-	
NAMBE PUEBLO, N. MEX.	125	95	75.9	71.6	0.8	29	30.7	10.0	47	12	11	11	1	4.
SANTA FE COUNTY (PT.)	125	95	75.9	71.6	0.8	29	30.7	10.0	47	12	11	11	1	4.
NAVAJO RESERVATION, ARIZ.-N. MEX.-UTAH	60 001	35 006	58.3	49.9	4.5	8 309	23.7	28.2	15 531	6 304	3 192	1 021	704	16.
ARIZONA	40 695	23 352	57.4	48.9	4.6	5 820	24.9	29.5	10 629	4 161	2 227	657	491	16.
APACHE COUNTY (PT.)	22 035	12 777	58.0	50.1	4.1	3 104	24.3	26.2	5 691	2 139	1 182	328	277	17.
COCONINO COUNTY (PT.)	8 506	5 190	61.0	50.5	6.6	1 363	26.3	34.7	2 457	1 008	592	124	123	14.
NAVAJO COUNTY (PT.)	10 154	5 384	53.0	45.0	3.8	1 353	25.1	31.7	2 481	1 014	454	205	91	19.
NEW MEXICO	16 897	10 277	60.8	52.6	4.2	2 158	21.0	24.6	4 262	1 881	755	326	186	13.
MCKINLEY COUNTY (PT.)	5 585	3 480	62.3	56.6	2.5	613	17.6	27.6	1 303	674	198	84	36	11.
SAN JUAN COUNTY (PT.)	11 312	6 797	60.1	50.7	5.1	1 545	22.7	23.4	2 959	1 207	557	242	150	14.
UTAH	2 409	1 377	57.2	47.9	5.1	332	24.1	28.7	640	262	211	38	28	16.
SAN JUAN COUNTY (PT.)	2 409	1 377	57.2	47.9	5.1	332	24.1	28.7	640	262	211	38	28	16.
NEZ PERCE RESERVATION, IDAHO	924	670	72.5	66.7	1.9	258	38.5	34.2	383	119	101	36	25	9.
CLEARWATER COUNTY (PT.)	71	50	70.4	57.7	4.2	32	64.0	31.3	31	6	8	2	6	11.
IDAHO COUNTY (PT.)	96	63	65.2	60.7	2.4	17	27.0	30.2	43	20	7	2	3	13.
LEWIS COUNTY (PT.)	132	103	78.0	77.3	-	43	41.7	41.9	79	36	21	8	2	5.
NEZ PERCE COUNTY (PT.)	625	454	72.6	66.4	1.9	166	36.6	33.1	230	57	65	24	14	9.
NISQUALLY RESERVATION, WASH.	32	21	64.1	53.2	3.8	8	38.3	13.7	14	9	1	1	-	40.
PIERCE COUNTY (PT.)	-	-	-	-	-	-	-	-	-	-	-	-	-	
THURSTON COUNTY (PT.)	32	21	64.1	53.2	3.8	8	38.3	13.7	14	9	1	1	-	40.
NOOKSACK RESERVATION, WASH.	-	-	-	-	-	-	-	-	-	-	-	-	-	
WHATCOM COUNTY (PT.)	-	-	-	-	-	-	-	-	-	-	-	-	-	
NORTHERN CHEYENNE RESERVATION, MONT.	1 704	1 139	66.8	61.0	1.2	380	33.4	22.0	584	287	116	30	40	13.
BIG HORN COUNTY (PT.)	448	315	70.3	64.5	2.6	95	30.0	22.0	159	57	39	3	17	10.
ROSEBUD COUNTY (PT.)	1 255	824	65.6	59.8	0.7	286	34.7	22.0	425	230	77	27	23	15.
OIL SPRINGS RESERVATION, N.Y.	-	-	-	-	-	-	-	-	-	-	-	-	-	
ALLEGANY COUNTY (PT.)	-	-	-	-	-	-	-	-	-	-	-	-	-	
CATTARAUGUS COUNTY (PT.)	-	-	-	-	-	-	-	-	-	-	-	-	-	
OMAHA RESERVATION, IOWA-NEBR	717	458	63.8	58.1	0.9	162	35.3	19.7	229	87	78	17	14	10.
IOWA	-	-	-	-	-	-	-	-	-	-	-	-	-	
MONONA COUNTY (PT.)	-	-	-	-	-	-	-	-	-	-	-	-	-	
NEBRASKA	717	458	63.8	58.1	0.9	162	35.3	19.7	229	87	78	17	14	10.
BURT COUNTY (PT.)	...	...	...	...	...	...	...	...	...	...	...	...	...	
CUMING COUNTY (PT.)	-	-	-	-	-	-	-	-	-	-	-	-	-	
THURSTON COUNTY (PT.)	712	453	63.6	58.0	0.8	160	35.3	20.0	226	86	78	17	14	10.
ONEIDA RESERVATION, WIS.	1 144	774	67.6	63.1	2.0	241	31.1	32.3	482	143	86	42	38	13.
BROWN COUNTY (PT.)	485	329	67.8	64.7	1.8	99	30.0	34.0	174	71	42	11	13	13.
OUTAGAMIE COUNTY (PT.)	659	445	67.5	61.9	2.2	142	31.9	31.1	227	68	43	31	26	13.
ONONDAGA RESERVATION, N.Y.	-	-	-	-	-	-	-	-	-	-	-	-	-	
ONONDAGA COUNTY (PT.)	-	-	-	-	-	-	-	-	-	-	-	-	-	
ONTONAGON RESERVATION, MICH.	-	-	-	-	-	-	-	-	-	-	-	-	-	
ONTONAGON COUNTY (PT.)	-	-	-	-	-	-	-	-	-	-	-	-	-	
OSAGE RESERVATION, OKLA.	3 142	2 071	65.9	64.3	1.1	295	14.2	26.5	941	482	146	60	29	12.
OSAGE COUNTY	3 142	2 071	65.9	64.3	1.1	295	14.2	26.5	941	482	146	60	29	12.
OZETTE RESERVATION, WASH.	...	...	...	...	...	...	...	...	...	...	...	...	...	
CLALLAM COUNTY (PT.)	...	...	...	...	...	...	...	...	...	...	...	...	...	
PALA RESERVATION, CALIF.	274	185	67.4	65.8	0.4	44	24.0	33.8	87	34	23	7	5	13.
SAN DIEGO COUNTY (PT.)	274	185	67.4	65.8	0.4	44	24.0	33.8	87	34	23	7	5	13.
PAMUNKEY RESERVATION, VA.	35	22	62.9	57.1	5.7	3	13.6	66.7	11	1	2	1	1	14.
KING WILLIAM COUNTY (PT.)	35	22	62.9	57.1	5.7	3	13.6	66.7	11	1	2	1	1	14.
PAPAGO RESERVATION, ARIZ.	4 162	2 440	58.6	51.6	4.3	498	20.4	37.9	1 084	417	206	42	74	13.
MARICOPA COUNTY (PT.)	65	20	30.7	30.7	-	1	6.5	-	4	2	-	-	1	41.
PIMA COUNTY (PT.)	3 708	2 169	58.5	51.3	4.4	413	19.0	31.7	956	360	191	24	69	13.
PINAL COUNTY (PT.)	389	250	64.3	58.4	4.6	83	33.4	69.1	123	54	15	17	4	9.
PASCUA YAQUI RESERVATION, ARIZ.	297	144	48.4	44.7	0.4	36	24.9	43.6	71	32	10	5	1	14.
PIMA COUNTY (PT.)	297	144	48.4	44.7	0.4	36	24.9	43.6	71	32	10	5	1	14.

TABLE 9. SUMMARY OF LABOR FORCE CHARACTERISTICS IN 1979 OF AMERICAN INDIANS, ESKIMOS, AND ALEUTS FOR IDENTIFIED RESERVATIONS: 1980 - CON.

(INCLUDES AMERICAN INDIANS, ESKIMOS, AND ALEUTS IN HOUSEHOLDS WITH ONE OR MORE AMERICAN INDIAN, ESKIMO, OR ALEUT PERSONS. DATA ARE ESTIMATES BASED ON A SAMPLE; SEE INTRODUCTION. FOR MEANING OF SYMBOLS, SEE INTRODUCTION. FOR DEFINITION OF TERMS, SEE APPENDIXES A AND B)

IDENTIFIED RESERVATIONS	PERSONS 16 YEARS AND OVER	IN LABOR FORCE IN 1979											FAMILIES WITH AMERICAN INDIAN, ESKIMO, OR ALEUT HOUSEHOLDER OR SPOUSE--PERCENT WITH NO WORKERS IN 1979
		TOTAL		PERCENT WITH--		WITH UNEMPLOYMENT			WORKED FEWER THAN 50 WEEKS				
						TOTAL				MAIN REASON FOR WORKING FEWER THAN 50 WEEKS			
		NUMBER	PERCENT	PAID JOB OR IN A BUSINESS OR FARM	TRADITIONAL WORK	NUMBER	PERCENT	PERCENT UNEMPLOYED 15 OR MORE WEEKS	ALL PERSONS	PERSONAL REASONS	SEASONAL JOB COMPLETED	BLACK WORK	COULD NOT FIND WORK	
PAUMA RESERVATION, CALIF.	57	38	66.5	66.5	-	4	11.1	18.0	9	3	4	-	-	-
SAN DIEGO COUNTY (PT.)	57	38	66.5	66.5	-	4	11.1	18.0	9	3	4	-	-	-
PAYSON COMMUNITY OF YAVAPAI-APACHE, ARIZ.	-	-	-	-	-	-	-	-	-	-	-	-	-	-
GILA COUNTY (PT.)	-	-	-	-	-	-	-	-	-	-	-	-	-	-
PECHANGA RESERVATION, CALIF.	74	50	67.2	61.7	-	12	24.5	66.7	27	15	3	1	3	16.6
RIVERSIDE COUNTY (PT.)	74	50	67.2	61.7	-	12	24.5	66.7	27	15	3	1	3	16.6
PENOBSCOT RESERVATION, MAINE	253	174	68.7	64.3	3.2	39	22.5	56.4	86	29	11	27	1	8.1
PENOBSCOT COUNTY (PT.)	253	174	68.7	64.3	3.2	39	22.5	56.4	86	29	11	27	1	8.1
PICURIS PUEBLO, N. MEX.	86	65	75.7	75.7	-	20	30.4	34.8	47	10	7	6	3	3.2
TAOS COUNTY (PT.)	86	65	75.7	75.7	-	20	30.4	34.8	47	10	7	6	3	3.2
PINE CREEK RESERVATION, MICH.	...	...	...	...	...	...	...	...	...	...	...	...	...	-
CALHOUN COUNTY (PT.)	...	...	...	...	...	...	...	...	...	...	...	...	...	-
PINE RIDGE RESERVATION, S. DAK.	6 616	4 091	61.8	52.7	1.5	1 463	35.8	49.2	1 968	733	434	175	206	15.2
JACKSON COUNTY (PT.)	727	427	58.8	52.7	1.7	102	23.8	42.8	240	107	64	30	14	14.5
SHANNON COUNTY (PT.)	5 890	3 663	62.2	52.7	1.5	1 362	37.2	49.7	1 728	626	370	144	192	15.2
PLEASANT POINT RESERVATION, MAINE	283	169	59.8	56.3	0.4	55	32.5	47.4	95	32	29	31	-	18.4
WASHINGTON COUNTY (PT.)	283	169	59.8	56.3	0.4	55	32.5	47.4	95	32	29	31	-	18.4
POJOAQUE PUEBLO, N. MEX.	58	49	84.5	78.4	6.1	11	23.0	17.0	17	8	4	-	-	5.2
SANTA FE COUNTY (PT.)	58	49	84.5	78.4	6.1	11	23.0	17.0	17	8	4	-	-	5.2
POOSPATUCK RESERVATION, N.Y.	50	21	41.6	38.8	-	7	32.7	32.3	12	-	3	-	1	21.1
SUFFOLK COUNTY (PT.)	50	21	41.6	38.8	-	7	32.7	32.3	12	-	3	-	1	21.1
PORT GAMBLE RESERVATION, WASH.	163	130	79.7	74.3	1.5	54	41.2	71.1	73	34	9	8	8	10.5
KITSAP COUNTY (PT.)	163	130	79.7	74.3	1.5	54	41.2	71.1	73	34	9	8	8	10.5
PORT MADISON RESERVATION, WASH.	97	73	75.4	72.4	-	19	26.1	52.8	41	15	13	4	2	9.8
KITSAP COUNTY (PT.)	97	73	75.4	72.4	-	19	26.1	52.8	41	15	13	4	2	9.8
POTAWATOMI RESERVATION, WIS.	126	93	74.3	67.2	1.6	43	46.4	32.0	62	23	11	12	10	2.5
FOREST COUNTY (PT.)	126	93	74.3	67.2	1.6	43	46.4	32.0	62	23	11	12	10	2.5
OCONTO COUNTY (PT.)	-	-	-	-	-	-	-	-	-	-	-	-	-	-
POTTAWATOMI RESERVATION, KANS.	225	143	63.7	63.7	-	56	39.0	34.3	89	43	12	6	10	7.2
JACKSON COUNTY (PT.)	225	143	63.7	63.7	-	56	39.0	34.3	89	43	12	6	10	7.2
PRAIRIE ISLAND COMMUNITY, MINN.	53	47	88.7	84.9	3.8	15	31.9	20.0	36	16	3	3	-	-
GOODHUE COUNTY (PT.)	53	47	88.7	84.9	3.8	15	31.9	20.0	36	16	3	3	-	-
PUYALLUP RESERVATION, WASH.	493	328	66.5	62.9	0.5	118	35.9	43.4	192	70	40	21	21	17.1
PIERCE COUNTY (PT.)	493	328	66.5	62.9	0.5	118	35.9	43.4	192	70	40	21	21	17.1
PYRAMID LAKE RESERVATION, NEV.	461	320	69.4	68.3	1.1	80	25.1	17.0	161	56	52	12	9	7.9
LYON COUNTY (PT.)	-	-	-	-	-	-	-	-	-	-	-	-	-	-
STOREY COUNTY (PT.)	-	-	-	-	-	-	-	-	-	-	-	-	-	-
WASHOE COUNTY (PT.)	461	320	69.4	68.3	1.1	80	25.1	17.0	161	56	52	12	9	7.9
QUILEUTE RESERVATION, WASH.	157	121	76.8	71.2	0.8	59	49.2	53.9	80	12	43	2	-	8.3
CLALLAM COUNTY (PT.)	157	121	76.8	71.2	0.8	59	49.2	53.9	80	12	43	2	-	8.3
QUINAULT RESERVATION, WASH.	576	414	71.9	67.3	0.5	130	31.4	32.5	229	104	47	35	12	7.5
GRAYS HARBOR COUNTY (PT.)	484	349	72.2	67.6	0.7	110	31.4	30.8	184	80	37	32	11	7.0
JEFFERSON COUNTY (PT.)	92	65	70.1	65.6	-	20	31.4	42.0	46	23	11	3	1	10.0
RAMAH COMMUNITY, N. MEX.	715	446	62.4	55.5	4.2	76	16.9	15.8	174	67	32	4	12	11.9
MCKINLEY COUNTY (PT.)	74	44	59.5	47.7	11.8	8	17.2	-	24	8	1	1	5	6.8
VALENCIA COUNTY (PT.)	641	403	62.8	56.3	3.3	68	16.9	17.3	150	59	30	2	7	12.4
RAMONA RESERVATION, CALIF.	-	-	-	-	-	-	-	-	-	-	-	-	-	-
RIVERSIDE COUNTY (PT.)	-	-	-	-	-	-	-	-	-	-	-	-	-	-
RED CLIFF RESERVATION, WIS.	330	223	67.5	63.5	0.5	91	40.6	57.2	148	62	47	13	9	12.4
BAYFIELD COUNTY (PT.)	330	223	67.5	63.5	0.5	91	40.6	57.2	148	62	47	13	9	12.4
RED LAKE RESERVATION, MINN.	1 621	1 025	63.2	58.6	0.4	301	29.4	41.9	486	124	146	48	48	15.0
BELTRAMI COUNTY (PT.)	1 582	1 002	63.3	58.7	0.4	293	29.2	42.3	474	122	140	45	48	14.8
CLEARWATER COUNTY (PT.)	38	23	60.1	57.2	-	8	35.4	27.9	12	1	6	3	-	28.6
KOOCHICHING COUNTY (PT.)	-	-	-	-	-	-	-	-	-	-	-	-	-	-
LAKE OF THE WOODS COUNTY (PT.)	-	-	-	-	-	-	-	-	-	-	-	-	-	-
MARSHALL COUNTY (PT.)	-	-	-	-	-	-	-	-	-	-	-	-	-	-
PENNINGTON COUNTY (PT.)	-	-	-	-	-	-	-	-	-	-	-	-	-	-
POLK COUNTY (PT.)	-	-	-	-	-	-	-	-	-	-	-	-	-	-
RED LAKE COUNTY (PT.)	-	-	-	-	-	-	-	-	-	-	-	-	-	-
ROSEAU COUNTY (PT.)	-	-	-	-	-	-	-	-	-	-	-	-	-	-
RENO-SPARKS COLONY, NEV.	292	232	79.3	76.4	1.1	43	18.6	24.1	90	39	10	6	3	1.3
WASHOE COUNTY (PT.)	292	232	79.3	76.4	1.1	43	18.6	24.1	90	39	10	6	3	1.3
RESIGHINI RANCHERIA, CALIF.	...	...	...	...	...	...	...	...	...	...	...	...	...	...
DEL NORTE COUNTY (PT.)	...	...	...	...	...	...	...	...	...	...	...	...	...	...
RINCON RESERVATION, CALIF.	170	119	69.7	65.8	1.3	34	28.8	56.6	62	21	7	10	7	11.6
SAN DIEGO COUNTY (PT.)	170	119	69.7	65.8	1.3	34	28.8	56.6	62	21	7	10	7	11.6
ROARING CREEK RANCHERIA, CALIF.	...	...	...	...	...	...	...	...	...	...	...	...	...	...
SHASTA COUNTY (PT.)	...	...	...	...	...	...	...	...	...	...	...	...	...	...
ROCKY BOY'S RESERVATION, MONT.	869	655	75.3	71.5	1.9	222	34.0	41.3	399	106	116	29	54	2.9
CHOUTEAU COUNTY (PT.)	81	57	70.4	70.4	-	17	29.8	41.2	33	13	9	-	4	7.1
HILL COUNTY (PT.)	788	598	75.9	71.6	2.1	205	34.4	41.3	366	93	107	29	50	2.5
ROSEBUD RESERVATION, S. DAK.	3 126	2 031	65.0	60.5	0.8	584	28.7	43.3	970	413	178	113	68	13.6
TODD COUNTY (PT.)	3 126	2 031	65.0	60.5	0.8	584	28.7	43.3	970	413	178	113	68	13.6
ROUND VALLEY RESERVATION, CALIF.	313	204	65.1	61.9	0.3	75	36.9	47.0	112	24	36	15	7	15.9
MENDOCINO COUNTY (PT.)	313	204	65.1	61.9	0.3	75	36.9	47.0	112	24	36	15	7	15.9
RUMSEY RANCHERIA, CALIF.	...	...	...	...	...	...	...	...	...	...	...	...	...	...
YOLO COUNTY (PT.)	...	...	...	...	...	...	...	...	...	...	...	...	...	...
SAC AND FOX RESERVATION, IOWA	283	228	80.5	75.8	2.1	64	28.2	28.0	155	71	21	7	11	5.2
TAMA COUNTY (PT.)	283	228	80.5	75.8	2.1	64	28.2	28.0	155	71	21	7	11	5.2
SAC AND FOX RESERVATION, KANS.-NEBR.	...	...	...	...	...	...	...	...	...	...	...	...	...	...
KANSAS	-	-	-	-	-	-	-	-	-	-	-	-	-	-
BROWN COUNTY (PT.)	-	-	-	-	-	-	-	-	-	-	-	-	-	-
NEBRASKA	...	...	...	...	...	...	...	...	...	...	...	...	...	...
RICHARDSON COUNTY (PT.)	...	...	...	...	...	...	...	...	...	...	...	...	...	...

TABLE 9. SUMMARY OF LABOR FORCE CHARACTERISTICS IN 1979 OF AMERICAN INDIANS, ESKIMOS, AND ALEUTS FOR IDENTIFIED RESERVATIONS: 1980 - CON.

(INCLUDES AMERICAN INDIANS, ESKIMOS, AND ALEUTS IN HOUSEHOLDS WITH ONE OR MORE AMERICAN INDIAN, ESKIMO, OR ALEUT PERSONS. DATA ARE ESTIMATES BASED ON A SAMPLE; SEE INTRODUCTION. FOR MEANING OF SYMBOLS, SEE INTRODUCTION. FOR DEFINITION OF TERMS, SEE APPENDIXES A AND B)

IDENTIFIED RESERVATIONS	IN LABOR FORCE IN 1979												FAMILIES WITH AMERICAN INDIAN, ESKIMO, OR ALEUT HOUSEHOLDER OR SPOUSE--PERCENT WITH NO WORKERS IN 1979
		TOTAL		PERCENT WITH--		WITH UNEMPLOYMENT			WORKED FEWER THAN 50 WEEKS				
						TOTAL				MAIN REASON FOR WORKING FEWER THAN 50 WEEKS			
	PERSONS 16 YEARS AND OVER	NUMBER	PERCENT	PAID JOB OR IN A BUSINESS OR FARM	TRADITIONAL WORK	NUMBER	PERCENT	PERCENT UNEMPLOYED 15 OR MORE WEEKS	ALL PERSONS	PERSONAL REASONS	SEASONAL JOB COMPLETED	SLACK WORK	COULD NOT FIND WORK	
ST. CROIX RESERVATION, WIS.	244	158	64.7	56.7	1.2	58	36.7	43.5	89	26	25	4	4	18.8
BARRON COUNTY (PT.)	49	32	66.4	51.5	-	16	48.4	52.7	16	2	10	-	2	-
BURNETT COUNTY (PT.)	143	97	67.6	62.6	2.1	34	34.8	33.9	54	24	12	4	3	16.1
POLK COUNTY (PT.)	52	29	55.1	45.3	-	9	30.2	78.0	16	-	3	-	-	38.7
ST. REGIS MOHAWK RESERVATION, N.Y.	1 201	703	58.5	54.9	-	285	40.6	43.8	330	147	106	25	40	10.4
FRANKLIN COUNTY (PT.)	1 201	703	58.5	54.9	-	285	40.6	43.8	330	147	106	25	40	10.4
SALT RIVER RESERVATION, ARIZ.	1 557	1 139	73.2	70.0	0.9	301	26.4	15.3	542	338	65	47	29	5.4
MARICOPA COUNTY (PT.)	1 557	1 139	73.2	70.0	0.9	301	26.4	15.3	542	338	65	47	29	5.4
SAN CARLOS RESERVATION, ARIZ.	3 447	2 036	59.1	53.8	1.3	429	30.9	21.3	957	296	235	56	80	12.3
GILA COUNTY (PT.)	2 135	1 304	61.1	54.7	1.2	469	35.9	20.3	609	205	126	37	60	11.6
GRAHAM COUNTY (PT.)	1 311	732	55.8	52.3	1.5	140	21.9	23.6	347	91	109	19	20	13.5
PINAL COUNTY (PT.)	-	-	-	-	-	-	-	-	-	-	-	-	-	-
SANDIA PUEBLO, N. MEX.	144	99	68.4	66.4	2.1	14	14.4	14.1	41	12	7	1	1	10.7
BERNALILLO COUNTY (PT.)	-	-	-	-	-	-	-	-	-	-	-	-	-	-
SANDOVAL COUNTY (PT.)	144	99	68.4	66.4	2.1	14	14.4	14.1	41	12	7	1	1	10.7
SANDY LAKE RESERVATION, MINN.	-	-	-	-	-	-	-	-	-	-	-	-	-	-
AITKIN COUNTY (PT.)	-	-	-	-	-	-	-	-	-	-	-	-	-	-
SAN FELIPE PUEBLO, N. MEX.	1 015	636	62.7	60.3	0.6	78	12.3	11.4	280	99	58	34	2	7.6
SANDOVAL COUNTY (PT.)	1 015	636	62.7	60.3	0.6	78	12.3	11.4	280	99	58	34	2	7.6
SAN ILDEFONSO PUEBLO, N. MEX.	326	262	80.4	65.4	13.8	41	15.8	30.4	122	43	34	2	8	8.7
SANDOVAL COUNTY (PT.)	-	-	-	-	-	-	-	-	-	-	-	-	-	-
SANTA FE COUNTY (PT.)	326	262	80.4	65.4	13.8	41	15.8	30.4	122	43	34	2	8	8.7
SAN JUAN PUEBLO, N. MEX.	542	372	68.5	61.7	2.5	95	25.6	16.3	168	56	57	21	2	10.7
RIO ARRIBA COUNTY (PT.)	542	372	68.5	61.7	2.5	95	25.6	16.3	168	56	57	21	2	10.7
SAN MANUEL RESERVATION, CALIF.	-	-	-	-	-	-	-	-	-	-	-	-	-	-
SAN BERNARDINO COUNTY (PT.)	-	-	-	-	-	-	-	-	-	-	-	-	-	-
SAN PASQUAL RESERVATION, CALIF.	74	48	64.9	64.9	-	22	46.8	57.1	32	8	-	8	4	14.4
SAN DIEGO COUNTY (PT.)	74	48	64.9	64.9	-	22	46.8	57.1	32	8	-	8	4	14.4
SANTA ANA PUEBLO, N. MEX.	279	204	73.3	70.4	1.1	29	14.4	15.6	93	46	6	7	1	10.2
SANDOVAL COUNTY (PT.)	279	204	73.3	70.4	1.1	29	14.4	15.6	93	46	6	7	1	10.2
SANTA CLARA PUEBLO, N. MEX.	1 170	869	74.3	64.8	8.0	96	11.1	28.5	364	135	122	18	17	8.4
RIO ARRIBA COUNTY (PT.)	1 155	854	74.0	64.5	7.9	94	11.0	27.0	362	135	122	18	15	8.5
SANDOVAL COUNTY (PT.)	-	-	-	-	-	-	-	-	-	-	-	-	-	-
SANTA FE COUNTY (PT.)	...	...	...	...	...	...	...	...	...	...	...	...	...	...
SANTA ROSA RANCHERIA, CALIF.	63	42	67.2	59.9	2.6	20	47.2	86.3	26	11	3	1	2	14.4
KINGS COUNTY (PT.)	63	42	67.2	59.9	2.6	20	47.2	86.3	26	11	3	1	2	14.4
SANTA ROSA RESERVATION, CALIF.	...	...	...	...	...	...	...	...	...	...	...	...	...	...
RIVERSIDE COUNTY (PT.)	...	...	...	...	...	...	...	...	...	...	...	...	...	...
SANTA YNEZ RESERVATION, CALIF.	73	60	81.7	76.7	1.7	18	30.6	20.0	32	20	-	5	4	7.8
SANTA BARBARA COUNTY (PT.)	73	60	81.7	76.7	1.7	18	30.6	20.0	32	20	-	5	4	7.8
SANTA YSABEL RESERVATION, CALIF.	120	77	64.3	56.1	3.4	28	36.3	51.3	34	7	16	1	-	16.4
SAN DIEGO COUNTY (PT.)	120	77	64.3	56.1	3.4	28	36.3	51.3	34	7	16	1	-	16.4
SANTEE RESERVATION, NEBR.	229	181	79.3	72.5	1.3	44	24.4	39.6	79	24	17	3	21	3.6
KNOX COUNTY (PT.)	229	181	79.3	72.5	1.3	44	24.4	39.6	79	24	17	3	21	3.6
SANTO DOMINGO PUEBLO, N. MEX.	1 244	958	77.0	35.3	38.7	185	19.3	15.4	473	327	52	32	19	1.3
SANDOVAL COUNTY (PT.)	1 244	958	77.0	35.3	38.7	185	19.3	15.4	473	327	52	32	19	1.3
SANTA FE COUNTY (PT.)	-	-	-	-	-	-	-	-	-	-	-	-	-	-
SAN XAVIER RESERVATION, ARIZ.	526	361	68.6	59.3	4.2	118	32.8	33.0	180	74	20	18	10	11.6
PIMA COUNTY (PT.)	526	361	68.6	59.3	4.2	118	32.8	33.0	180	74	20	18	10	11.6
SAUK-SUIATTLE RESERVATION, WASH.	-	-	-	-	-	-	-	-	-	-	-	-	-	-
SNOHOMISH COUNTY (PT.)	-	-	-	-	-	-	-	-	-	-	-	-	-	-
SAULT STE. MARIE RESERVATION, MICH.	-	-	-	-	-	-	-	-	-	-	-	-	-	-
CHIPPEWA COUNTY (PT.)	-	-	-	-	-	-	-	-	-	-	-	-	-	-
SCHAGHTICOKE RESERVATION, CONN.	...	...	...	...	...	...	...	...	...	...	...	...	...	...
LITCHFIELD COUNTY (PT.)	...	...	...	...	...	...	...	...	...	...	...	...	...	...
SHAKOPEE COMMUNITY, MINN.	44	36	82.7	73.1	2.2	13	35.2	31.6	15	5	2	1	-	14.1
SCOTT COUNTY (PT.)	44	36	82.7	73.1	2.2	13	35.2	31.6	15	5	2	1	-	14.1
SHEEP RANCH RANCHERIA, CALIF.	...	...	...	...	...	...	...	...	...	...	...	...	...	...
CALAVERAS COUNTY (PT.)	...	...	...	...	...	...	...	...	...	...	...	...	...	...
SHERWOOD VALLEY RANCHERIA, CALIF.	...	...	...	...	...	...	...	...	...	...	...	...	...	...
MENDOCINO COUNTY (PT.)	...	...	...	...	...	...	...	...	...	...	...	...	...	...
SHINGLE SPRINGS RANCHERIA, CALIF.	-	-	-	-	-	-	-	-	-	-	-	-	-	-
EL DORADO COUNTY (PT.)	-	-	-	-	-	-	-	-	-	-	-	-	-	-
SHINNECOCK RESERVATION, N.Y.	137	83	60.5	58.3	-	25	30.3	46.6	35	12	11	-	4	12.4
SUFFOLK COUNTY (PT.)	137	83	60.5	58.3	-	25	30.3	46.6	35	12	11	-	4	12.4
SHOALWATER RESERVATION, WASH.	...	...	...	...	...	...	...	...	...	...	...	...	...	17.1
PACIFIC COUNTY (PT.)	...	...	...	...	...	...	...	...	...	...	...	...	...	17.1
SISSETON RESERVATION, N. DAK.-S. DAK.	1 428	1 006	70.4	65.3	1.9	346	34.4	33.0	387	198	186	26	30	12.6
NORTH DAKOTA	-	-	-	-	-	-	-	-	-	-	-	-	-	-
RICHLAND COUNTY (PT.)	-	-	-	-	-	-	-	-	-	-	-	-	-	-
SARGENT COUNTY (PT.)	-	-	-	-	-	-	-	-	-	-	-	-	-	-
SOUTH DAKOTA	1 428	1 006	70.4	65.3	1.9	346	34.4	33.0	387	198	186	26	30	12.6
CODINGTON COUNTY (PT.)	...	...	...	...	...	...	...	...	...	...	...	...	...	...
DAY COUNTY (PT.)	178	116	65.6	59.7	1.3	34	29.2	5.7	76	32	23	-	2	24.1
GRANT COUNTY (PT.)	-	-	-	-	-	-	-	-	-	-	-	-	-	-
MARSHALL COUNTY (PT.)	136	90	66.3	65.0	-	21	22.7	49.4	52	16	23	5	-	11.1
ROBERTS COUNTY (PT.)	1 113	797	71.7	66.2	1.7	292	36.6	35.0	438	150	140	21	28	11.2
SKOKOMISH RESERVATION, WASH.	179	80	44.9	42.9	-	18	22.1	32.6	46	10	10	16	-	28.6
MASON COUNTY (PT.)	179	80	44.9	42.9	-	18	22.1	32.6	46	10	10	16	-	28.6
SKULL VALLEY RESERVATION, UTAH	-	-	-	-	-	-	-	-	-	-	-	-	-	-
TOOELE COUNTY (PT.)	-	-	-	-	-	-	-	-	-	-	-	-	-	-
SOBOBA RESERVATION, CALIF.	127	82	64.1	60.8	-	26	31.6	17.4	43	17	10	3	-	10.9
RIVERSIDE COUNTY (PT.)	127	82	64.1	60.8	-	26	31.6	17.4	43	17	10	3	-	10.9
SOKAOGON CHIPPEWA COMMUNITY, WIS.	65	53	81.2	78.1	-	30	57.7	33.3	31	6	5	5	5	-
FOREST COUNTY (PT.)	65	53	81.2	78.1	-	30	57.7	33.3	31	6	5	5	5	-
SOUTHERN PAIUTE RESERVATION, UTAH	99	70	70.4	61.6	4.7	18	26.1	21.8	38	21	4	3	-	4.7
IRON COUNTY (PT.)	50	37	75.0	63.6	6.4	14	37.3	17.8	24	14	1	3	-	8.7
MILLARD COUNTY (PT.)	23	19	81.1	68.0	6.6	2	8.1	100.0	4	1	2	-	-	-
SEVIER COUNTY (PT.)	27	14	52.6	52.6	-	3	20.0	-	10	6	1	-	-	...

TABLE 9. SUMMARY OF LABOR FORCE CHARACTERISTICS IN 1979 OF AMERICAN INDIANS, ESKIMOS, AND ALEUTS FOR IDENTIFIED RESERVATIONS: 1980 - CON.

(INCLUDES AMERICAN INDIANS, ESKIMOS, AND ALEUTS IN HOUSEHOLDS WITH ONE OR MORE AMERICAN INDIAN, ESKIMO, OR ALEUT PERSONS. DATA ARE ESTIMATES BASED ON A SAMPLE; SEE INTRODUCTION. FOR MEANING OF SYMBOLS, SEE INTRODUCTION. FOR DEFINITION OF TERMS, SEE APPENDIXES A AND B)

IDENTIFIED RESERVATIONS	PERSONS 16 YEARS AND OVER	IN LABOR FORCE IN 1979											FAMILIES WITH AMERICAN INDIAN, ESKIMO, OR ALEUT HOUSEHOLDER OR SPOUSE--PERCENT WITH NO WORKERS IN 1979
		TOTAL		PERCENT WITH--		WITH UNEMPLOYMENT			WORKED FEWER THAN 50 WEEKS				
						TOTAL				MAIN REASON FOR WORKING FEWER THAN 50 WEEKS			
		NUMBER	PERCENT	PAID JOB OR IN A BUSINESS OR FARM	TRADITIONAL WORK	NUMBER	PERCENT	PERCENT UNEMPLOYED 15 OR MORE WEEKS	ALL PERSONS	PERSONAL REASONS	SEASONAL JOB COMPLETED	SLACK WORK	COULD NOT FIND WORK
SOUTHERN UTE RESERVATION, COLO.	509	390	76.6	73.8	0.6	84	21.6	18.1	170	82	25	11	20	5.3
ARCHULETA COUNTY (PT.)	...	...	...	...	...	...	...	...	...	...	...	...	...	...
LA PLATA COUNTY (PT.)	504	386	76.6	73.8	0.6	84	21.6	18.1	167	80	25	11	19	5.3
MONTEZUMA COUNTY (PT.)	-	-	-	-	-	-	-	-	-	-	-	-	-	-
SPOKANE RESERVATION, WASH.	669	556	83.2	79.4	1.7	135	24.3	27.6	275	119	70	8	22	5.7
LINCOLN COUNTY (PT.)	-	-	-	-	-	-	-	-	-	-	-	-	-	-
STEVENS COUNTY (PT.)	669	556	83.2	79.4	1.7	135	24.3	27.6	275	119	70	8	22	5.7
SQUAXIN ISLAND RESERVATION, WASH.	16	11	68.8	62.5	-	4	36.4	50.0	7	1	4	-	1	---
MASON COUNTY (PT.)	16	11	68.8	62.5	-	4	36.4	50.0	7	1	4	-	1	---
STANDING ROCK RESERVATION, N. DAK.-S. DAK.	2 413	1 719	65.8	59.3	0.7	618	36.0	39.3	950	365	270	35	69	13.5
NORTH DAKOTA	1 214	799	65.8	61.0	0.7	239	29.9	31.3	402	121	136	18	40	12.8
SIOUX COUNTY (PT.)	1 214	799	65.8	61.0	0.7	239	29.9	31.3	402	121	136	18	40	12.8
SOUTH DAKOTA	1 399	920	65.8	57.8	0.7	379	41.2	44.3	548	244	135	17	29	14.1
CORSON COUNTY	1 399	920	65.8	57.8	0.7	379	41.2	44.3	548	244	135	17	29	14.1
STEWART'S POINT RANCHERIA, CALIF.	50	23	46.9	44.9	2.0	9	39.1	66.7	14	-	7	5	-	23.1
SONOMA COUNTY (PT.)	50	23	46.9	44.9	2.0	9	39.1	66.7	14	-	7	5	-	23.1
STOCKBRIDGE RESERVATION, WIS.	373	249	66.7	65.7	0.2	65	26.0	31.4	136	42	28	15	14	12.0
SHAWANO COUNTY (PT.)	373	249	66.7	65.7	0.2	65	26.0	31.4	136	42	28	15	14	12.0
SULPHUR BANK RANCHERIA, CALIF.	61	40	65.2	53.2	-	21	53.0	75.9	20	4	4	-	-	33.3
LAKE COUNTY (PT.)	61	40	65.2	53.2	-	21	53.0	75.9	20	4	4	-	-	33.3
SUMMIT LAKE RESERVATION, NEV.	...	...	...	...	...	...	...	...	...	...	...	...	...	...
HUMBOLDT COUNTY (PT.)	...	...	...	...	...	...	...	...	...	...	...	...	...	...
SUSANVILLE RESERVATION, CALIF.	57	49	86.2	86.2	-	21	41.6	36.6	36	17	11	3	1	5.8
LASSEN COUNTY (PT.)	57	49	86.2	86.2	-	21	41.6	36.6	36	17	11	3	1	5.8
SWINOMISH RESERVATION, WASH.	268	204	75.8	69.4	0.5	108	53.0	29.0	156	34	64	9	23	3.9
SKAGIT COUNTY (PT.)	268	204	75.8	69.4	0.5	108	53.0	29.0	156	34	64	9	23	3.9
SYCUAN RESERVATION, CALIF.	31	14	44.8	44.8	-	8	54.1	59.2	8	2	2	4	-	-
SAN DIEGO COUNTY (PT.)	31	14	44.8	44.8	-	8	54.1	59.2	8	2	2	4	-	-
TAMA RESERVATION, GA	25	15	60.9	60.9	-	3	21.6	32.9	3	-	1	2	-	-
GRADY COUNTY (PT.)	25	15	60.9	60.9	-	3	21.6	32.9	3	-	1	2	-	-
TAOS PUEBLO, N. MEX.	729	461	63.2	57.3	2.7	145	31.4	24.7	236	63	82	21	13	21.2
TAOS COUNTY (PT.)	729	461	63.2	57.3	2.7	145	31.4	24.7	236	63	82	21	13	21.2
TE-MOAK RESERVATION, NEV.	67	47	70.8	64.4	6.4	6	13.2	-	23	18	3	-	-	12.8
ELKO COUNTY (PT.)	67	47	70.8	64.4	6.4	6	13.2	-	23	18	3	-	-	12.8
TESUQUE PUEBLO, N. MEX.	158	109	68.7	63.7	2.3	24	21.7	20.3	37	17	11	1	-	14.0
SANTA FE COUNTY (PT.)	158	109	68.7	63.7	2.3	24	21.7	20.3	37	17	11	1	-	14.0
TIGUA RESERVATION, TEX.	181	133	73.5	71.8	0.6	29	21.8	31.0	44	31	5	3	13	7.0
EL PASO COUNTY (PT.)	181	133	73.5	71.8	0.6	29	21.8	31.0	44	31	5	3	13	7.0
TONAWANDA RESERVATION, N.Y.	314	206	65.6	64.1	-	50	24.3	68.4	84	26	19	12	6	8.0
ERIE COUNTY (PT.)	-	-	-	-	-	-	-	-	-	-	-	-	-	-
GENESEE COUNTY (PT.)	314	206	65.6	64.1	-	50	24.3	68.4	84	26	19	12	6	8.0
NIAGARA COUNTY (PT.)	-	-	-	-	-	-	-	-	-	-	-	-	-	-
TORRES-MARTINEZ RESERVATION, CALIF.	-	-	-	-	-	-	-	-	-	-	-	-	-	-
IMPERIAL COUNTY (PT.)	-	-	-	-	-	-	-	-	-	-	-	-	-	-
RIVERSIDE COUNTY (PT.)	-	-	-	-	-	-	-	-	-	-	-	-	-	-
TRINIDAD RANCHERIA, CALIF.	37	23	63.3	63.3	-	10	42.6	11.6	15	5	5	1	2	20.0
HUMBOLDT COUNTY (PT.)	37	23	63.3	63.3	-	10	42.6	11.6	15	5	5	1	2	20.0
TULALIP RESERVATION, WASH.	456	344	75.5	68.9	0.8	115	33.6	21.4	204	78	68	16	13	5.0
SNOHOMISH COUNTY (PT.)	456	344	75.5	68.9	0.8	115	33.6	21.4	204	78	68	16	13	5.0
TULE RIVER RESERVATION, CALIF.	225	182	80.8	79.8	-	29	15.9	36.9	114	31	41	7	3	5.3
TULARE COUNTY (PT.)	225	182	80.8	79.8	-	29	15.9	36.9	114	31	41	7	3	5.3
TUNICA-BILOXI RESERVATION, LA.	...	...	...	...	...	...	...	...	...	...	...	...	...	...
AVOYELLES PARISH (PT.)	...	...	...	...	...	...	...	...	...	...	...	...	...	...
TUOLUMNE RANCHERIA, CALIF.	49	36	73.5	71.4	-	14	38.9	57.1	24	6	10	1	2	4.8
TUOLUMNE COUNTY (PT.)	49	36	73.5	71.4	-	14	38.9	57.1	24	6	10	1	2	4.8
TURTLE MOUNTAIN RESERVATION, N. DAK.	2 321	1 503	64.8	58.2	0.5	623	41.4	51.6	839	223	303	58	75	17.9
ROLETTE COUNTY (PT.)	2 321	1 503	64.8	58.2	0.5	623	41.4	51.6	839	223	303	58	75	17.9
TUSCARORA RESERVATION, N.Y.	-	-	-	-	-	-	-	-	-	-	-	-	-	-
NIAGARA COUNTY (PT.)	-	-	-	-	-	-	-	-	-	-	-	-	-	-
TWENTY-NINE PALMS RESERVATION, CALIF.	-	-	-	-	-	-	-	-	-	-	-	-	-	-
SAN BERNARDINO COUNTY (PT.)	-	-	-	-	-	-	-	-	-	-	-	-	-	-
UINTAH AND OURAY RESERVATION, UTAH	1 270	896	70.6	67.0	0.9	276	30.8	23.8	493	196	114	34	15	9.8
CARBON COUNTY (PT.)	-	-	-	-	-	-	-	-	-	-	-	-	-	-
DUCHESNE COUNTY (PT.)	247	155	62.6	59.1	-	44	28.7	36.5	78	38	9	8	6	9.7
GRAND COUNTY (PT.)	-	-	-	-	-	-	-	-	-	-	-	-	-	-
UINTAH COUNTY (PT.)	1 023	742	72.5	68.9	1.1	232	31.3	21.3	416	160	105	29	8	9.9
UTAH COUNTY (PT.)	-	-	-	-	-	-	-	-	-	-	-	-	-	-
WASATCH COUNTY (PT.)	-	-	-	-	-	-	-	-	-	-	-	-	-	-
UMATILLA RESERVATION, OREG.	573	407	71.1	67.9	2.2	133	32.6	34.4	255	121	40	25	14	10.8
UMATILLA COUNTY (PT.)	573	407	71.1	67.9	2.2	133	32.6	34.4	255	121	40	25	14	10.8
UNION COUNTY (PT.)	-	-	-	-	-	-	-	-	-	-	-	-	-	-
UPPER SIOUX COMMUNITY, MINN.	37	31	83.4	83.4	-	13	41.1	66.7	25	6	2	4	4	14.1
YELLOW MEDICINE COUNTY (PT.)	37	31	83.4	83.4	-	13	41.1	66.7	25	6	2	4	4	14.1
UPPER SKAGIT RESERVATION, WASH.	-	-	-	-	-	-	-	-	-	-	-	-	-	-
SKAGIT COUNTY (PT.)	-	-	-	-	-	-	-	-	-	-	-	-	-	-
UTE MOUNTAIN RESERVATION, COLO.-N. MEX.	701	423	60.4	54.3	2.5	115	27.1	21.7	179	64	24	22	19	10.3
COLORADO	701	423	60.4	54.3	2.5	115	27.1	21.7	179	64	24	22	19	10.3
LA PLATA COUNTY (PT.)	-	-	-	-	-	-	-	-	-	-	-	-	-	-
MONTEZUMA COUNTY (PT.)	701	423	60.4	54.3	2.5	115	27.1	21.7	179	64	24	22	19	10.3
NEW MEXICO	-	-	-	-	-	-	-	-	-	-	-	-	-	-
SAN JUAN COUNTY (PT.)	-	-	-	-	-	-	-	-	-	-	-	-	-	-

TABLE 9. SUMMARY OF LABOR FORCE CHARACTERISTICS IN 1979 OF AMERICAN INDIANS, ESKIMOS, AND ALEUTS FOR IDENTIFIED RESERVATIONS: 1980 - CON.

(INCLUDES AMERICAN INDIANS, ESKIMOS, AND ALEUTS IN HOUSEHOLDS WITH ONE OR MORE AMERICAN INDIAN, ESKIMO, OR ALEUT PERSONS. DATA ARE ESTIMATES BASED ON A SAMPLE; SEE INTRODUCTION. FOR MEANING OF SYMBOLS, SEE INTRODUCTION. FOR DEFINITION OF TERMS, SEE APPENDIXES A AND B)

IDENTIFIED RESERVATIONS	PERSONS 16 YEARS AND OVER	IN LABOR FORCE IN 1979												FAMILIES WITH AMERICAN INDIAN, ESKIMO, OR ALEUT HOUSEHOLDER OR SPOUSE--PERCENT WITH NO WORKERS IN 1979
		TOTAL		PERCENT WITH--		WITH UNEMPLOYMENT			WORKED FEWER THAN 50 WEEKS					
						TOTAL			MAIN REASON FOR WORKING FEWER THAN 50 WEEKS					
		NUMBER	PERCENT	PAID JOB OR IN A BUSINESS OR FARM	TRADITIONAL WORK	NUMBER	PERCENT	PERCENT UNEMPLOYED 15 OR MORE WEEKS	ALL PERSONS	PERSONAL REASONS	SEASONAL JOB COMPLETED	BLACK WORK	COULD NOT FIND WORK	
VERMILLION LAKE RESERVATION, MINN.	66	49	74.6	71.8	2.8	20	40.4	29.3	30	10	4	10	-	19.3
ST. LOUIS COUNTY (PT.)	66	49	74.6	71.8	2.8	20	40.4	29.3	30	10	4	10	-	19.3
VIEJAS RANCHERIA, CALIF.	94	68	72.0	70.7	-	31	45.1	34.4	42	8	6	12	4	13.1
SAN DIEGO COUNTY (PT.)	94	68	72.0	70.7	-	31	45.1	34.4	42	8	6	12	4	13.1
WALKER RIVER RESERVATION, NEV.	314	218	69.4	65.3	1.6	57	26.1	31.6	112	40	22	7	9	7.8
CHURCHILL COUNTY (PT.)	-	-	-	-	-	-	-	-	-	-	-	-	-	-
LYON COUNTY (PT.)	-	-	-	-	-	-	-	-	-	-	-	-	-	-
MINERAL COUNTY (PT.)	314	218	69.4	65.3	1.6	57	26.1	31.6	112	40	22	7	9	7.8
WAMPANOAG RESERVATION, MASS.	-	-	-	-	-	-	-	-	-	-	-	-	-	-
BRISTOL COUNTY (PT.)	-	-	-	-	-	-	-	-	-	-	-	-	-	-
WARM SPRINGS RESERVATION, OREG.	1 178	958	81.3	75.7	4.3	251	26.2	33.3	607	271	136	48	20	3.9
CLACKAMAS COUNTY (PT.)	-	-	-	-	-	-	-	-	-	-	-	-	-	-
JEFFERSON COUNTY (PT.)	977	794	81.3	76.6	3.3	210	26.4	38.7	525	228	119	41	16	3.8
MARION COUNTY (PT.)	-	-	-	-	-	-	-	-	-	-	-	-	-	-
WASCO COUNTY (PT.)	201	164	81.4	71.2	9.0	41	25.0	17.6	82	43	17	7	4	4.6
WASHOE RESERVATION, NEV.	-	-	-	-	-	-	-	-	-	-	-	-	-	-
DOUGLAS COUNTY (PT.)	-	-	-	-	-	-	-	-	-	-	-	-	-	-
WESTERN PEQUOT RESERVATION, CONN.	...	...	...	...	...	...	...	...	...	...	...	...	...	...
NEW LONDON COUNTY (PT.)	...	...	...	...	...	...	...	...	...	...	...	...	...	...
WHITE EARTH RESERVATION, MINN.	1 553	1 097	70.6	67.1	0.4	360	32.8	52.3	671	247	172	114	55	7.9
BECKER COUNTY (PT.)	771	518	67.2	64.4	0.2	120	23.2	43.7	298	139	73	42	15	9.8
CLEARWATER COUNTY (PT.)	184	128	69.8	64.6	-	65	50.3	50.4	88	18	17	28	14	3.7
MAHNOMEN COUNTY (PT.)	598	451	75.5	71.3	0.8	175	38.9	45.1	285	91	82	44	27	6.4
WIND RIVER RESERVATION, WYO.	2 472	1 686	68.2	62.4	3.3	509	30.2	25.1	962	424	183	51	78	9.3
FREMONT COUNTY (PT.)	2 452	1 672	68.2	62.5	3.3	503	30.1	24.3	951	420	181	51	78	9.4
HOT SPRINGS COUNTY (PT.)	...	...	...	...	...	...	...	...	...	...	...	...	...	...
WINNEBAGO RESERVATION, NEBR.	650	450	69.1	63.0	1.0	156	34.6	19.2	210	63	48	17	13	12.1
DIXON COUNTY (PT.)	...	...	...	...	...	...	...	...	...	...	...	...	...	...
THURSTON COUNTY (PT.)	649	449	69.1	62.9	1.0	156	34.7	19.2	210	63	48	17	13	12.2
WINNEMUCCA COLONY, NEV.	19	17	86.9	80.4	-	5	30.1	75.0	8	1	-	-	-	16.7
HUMBOLDT COUNTY (PT.)	19	17	86.9	80.4	-	5	30.1	75.0	8	1	-	-	-	16.7
WISCONSIN WINNEBAGO RESERVATION	182	137	75.2	69.7	-	44	32.1	62.1	71	21	33	5	4	7.1
JACKSON COUNTY (PT.)	18	12	64.0	64.0	-	3	23.7	100.0	3	-	-	-	3	...
JUNEAU COUNTY (PT.)	62	51	83.5	79.5	-	24	46.7	53.4	39	16	14	5	1	-
MONROE COUNTY (PT.)	...	...	...	...	...	...	...	...	...	...	...	...	...	...
SAUK COUNTY (PT.)	38	25	66.0	61.0	-	6	24.2	100.0	9	4	5	-	-	22.5
SHAWANO COUNTY (PT.)	...	...	...	...	...	...	...	...	...	...	...	...	...	...
WOOD COUNTY (PT.)	61	31	75.4	75.4	-	5	17.7	-	20	2	13	-	-	-
WOODFORDS COMMUNITY, CALIF.	-	-	-	-	-	-	-	-	-	-	-	-	-	-
ALPINE COUNTY (PT.)	-	-	-	-	-	-	-	-	-	-	-	-	-	-
XL RANCH RESERVATION, CALIF.	...	...	...	...	...	...	...	...	...	...	...	...	...	...
MODOC COUNTY (PT.)	...	...	...	...	...	...	...	...	...	...	...	...	...	...
YAKIMA RESERVATION, WASH.	3 006	2 107	70.1	65.4	1.8	685	32.5	33.7	1 128	469	278	81	89	9.6
KLICKITAT COUNTY (PT.)	37	32	86.5	83.8	-	12	37.5	50.0	22	2	9	3	4	-
YAKIMA COUNTY (PT.)	2 969	2 075	69.9	65.2	1.8	673	32.4	33.4	1 106	467	269	78	85	9.8
YANKTON RESERVATION, S. DAK.	926	521	56.2	51.3	1.7	177	34.0	33.8	265	74	49	26	29	21.7
CHARLES MIX COUNTY (PT.)	926	521	56.2	51.3	1.7	177	34.0	33.8	265	74	49	26	29	21.7
YAVAPAI RESERVATION, ARIZ.	41	36	87.8	87.8	-	13	36.1	23.1	20	7	2	2	2	-
YAVAPAI COUNTY (PT.)	41	36	87.8	87.8	-	13	36.1	23.1	20	7	2	2	2	-
YERINGTON RESERVATION, NEV.	67	53	79.3	69.3	1.5	14	26.7	77.3	23	8	4	-	6	8.1
LYON COUNTY (PT.)	67	53	79.3	69.3	1.5	14	26.7	77.3	23	8	4	-	6	8.1
YOMBA RESERVATION, NEV.	38	26	67.9	65.2	2.7	4	16.2	74.1	10	4	-	1	2	9.9
NYE COUNTY (PT.)	38	26	67.9	65.2	2.7	4	16.2	74.1	10	4	-	1	2	9.9
ZIA PUEBLO, N. MEX.	325	227	69.8	65.5	0.4	62	27.2	5.7	121	31	15	15	1	7.7
SANDOVAL COUNTY (PT.)	325	227	69.8	65.5	0.4	62	27.2	5.7	121	31	15	15	1	7.7
ZUNI PUEBLO, N. MEX.	3 517	2 802	79.7	46.7	26.6	649	23.2	23.6	1 014	367	186	91	54	3.1
MCKINLEY COUNTY (PT.)	3 517	2 802	79.7	46.7	26.6	649	23.2	23.6	1 014	367	186	91	54	3.1
VALENCIA COUNTY (PT.)	-	-	-	-	-	-	-	-	-	-	-	-	-	-
SAN FELIPE/SANTA ANA JOINT AREA, N. MEX.	-	-	-	-	-	-	-	-	-	-	-	-	-	-
SANDOVAL COUNTY (PT.)	-	-	-	-	-	-	-	-	-	-	-	-	-	-
SAN FELIPE/SANTO DOMINGO JOINT AREA, N. MEX.	59	54	91.7	74.3	14.8	20	37.0	9.1	37	28	5	-	-	-
SANDOVAL COUNTY (PT.)	59	54	91.7	74.3	14.8	20	37.0	9.1	37	28	5	-	-	-
OTHER RESERVATION LANDS IN MONTANA	-	-	-	-	-	-	-	-	-	-	-	-	-	-
BIG HORN COUNTY (PT.)	-	-	-	-	-	-	-	-	-	-	-	-	-	-

TABLE 10. SUMMARY OF INCOME AND POVERTY CHARACTERISTICS IN 1979 OF AMERICAN INDIANS, ESKIMOS, AND ALEUTS FOR IDENTIFIED RESERVATIONS: 1980

(INCLUDES AMERICAN INDIANS, ESKIMOS, AND ALEUTS IN HOUSEHOLDS WITH ONE OR MORE AMERICAN INDIAN, ESKIMO, OR ALEUT PERSONS. DATA ARE ESTIMATES BASED ON A SAMPLE; SEE INTRODUCTION. FOR MEANING OF SYMBOLS, SEE INTRODUCTION. FOR DEFINITION OF TERMS, SEE APPENDIXES A AND B)

IDENTIFIED RESERVATIONS	MEDIAN INCOME IN 1979				INCOME IN 1979 BELOW POVERTY LEVEL			PERSONS 15 YEARS OLD AND OVER					PERCENT OF HOUSEHOLDS	
	PERSONS 15 YEARS OLD AND OVER WITH INCOME								PERCENT RECEIVING BENEFITS IN 1979					
	MALE	FEMALE	HOUSEHOLDS	FAMILIES	PERCENT OF PERSONS FOR WHOM POVERTY STATUS IS DETERMINED	PERCENT OF HOUSEHOLDS	PERCENT OF FAMILIES	TOTAL	TOTAL	MEDICAID OR MEDICARE	SOCIAL SECURITY	BUREAU OF INDIAN AFFAIRS GENERAL ASSISTANCE	RECEIVING FOOD STAMPS IN 1979	RECEIVING FEDERAL HOUSING ASSISTANCE IN 1979
TOTAL PERSONS	$4 693	$3 171	$9 116	$9 924	44.0	43.0	40.9	208582	41.5	7.3	11.7	6.6	25.6	7.8
ACOMA PUEBLO, N. MEX.	$6 739	$3 283	$13 696	$15 292	27.6	31.4	27.0	1 492	32.9	8.9	11.9	2.2	18.7	6.1
VALENCIA COUNTY (PT.)	$6 739	$3 283	$13 696	$15 292	27.6	31.4	27.0	1 492	32.9	8.9	11.9	2.2	18.7	6.1
AGUA CALIENTE RESERVATION, CALIF.	$-	$-	$-	$-	-	-	-	-	-	-	-	-	-	-
RIVERSIDE COUNTY (PT.)	$-	$-	$-	$-	-	-	-	-	-	-	-	-	-	-
ALABAMA-COUSHATTA RESERVATION, TEX.	$7 836	$3 280	$11 108	$12 571	22.2	29.4	22.6	324	18.4	4.1	11.2	-	3.2	3.3
POLK COUNTY (PT.)	$7 836	$3 280	$11 108	$12 371	22.2	29.4	22.6	324	18.4	4.1	11.2	-	3.2	3.3
ALAMO RESERVATION, N. MEX.	$2 658	$2 567	$4 177	$4 299	75.9	73.4	72.8	606	73.1	13.8	8.2	19.6	87.0	13.6
SOCORRO COUNTY (PT.)	$2 658	$2 567	$4 177	$4 299	75.9	73.4	72.8	606	73.1	13.8	8.2	19.6	87.0	13.6
ALLEGANY RESERVATION, N.Y.	$8 029	$4 084	$11 554	$13 259	22.0	21.5	18.0	632	40.4	17.1	18.1	3.4	21.2	6.5
CATTARAUGUS COUNTY (PT.)	$8 029	$4 084	$11 554	$13 259	22.0	21.5	18.0	632	40.4	17.1	18.1	3.4	21.2	6.5
ALTURAS RANCHERIA, CALIF.	...	...	...	...	...	...	...	...	...	...	...	...	...	...
MODOC COUNTY (PT.)	...	...	...	...	...	...	...	...	...	...	...	...	...	...
ANNETTE ISLANDS RESERVE, ALASKA	$10336	$3 530	$20 026	$22 184	10.3	12.5	9.7	636	25.5	5.5	13.1	3.6	12.3	3.2
PRINCE OF WALES-OUTER KETCHIKAN CENSUS AREA (PT.)	$10336	$3 530	$20 026	$22 184	10.3	12.5	9.7	636	25.5	5.5	13.1	3.6	12.3	3.2
AUGUSTINE RESERVATION, CALIF.	$-	$-	$-	$-	-	-	-	-	-	-	-	-	-	-
RIVERSIDE COUNTY (PT.)	$-	$-	$-	$-	-	-	-	-	-	-	-	-	-	-
BAD RIVER RESERVATION, WIS.	$3 941	$3 880	$9 955	$11 044	26.3	25.0	20.8	449	61.1	36.8	18.0	1.4	29.0	11.4
ASHLAND COUNTY (PT.)	$3 941	$3 880	$9 955	$11 044	26.3	25.0	20.8	449	61.1	36.8	18.0	1.4	29.0	11.4
IRON COUNTY (PT.)	$-	$-	$-	$-	-	-	-	-	-	-	-	-	-	-
BARONA RANCHERIA, CALIF.	$6 814	$4 532	$11 526	$11 879	29.9	29.3	29.3	136	33.4	27.2	10.8	-	23.1	3.3
SAN DIEGO COUNTY (PT.)	$6 814	$4 532	$11 526	$11 879	29.9	29.3	29.3	136	33.4	27.2	10.8	-	23.1	3.3
BAY MILLS RESERVATION, MICH.	$5 389	$3 855	$11 660	$12 387	22.5	28.0	29.2	181	24.9	11.9	8.2	4.2	15.0	1.5
CHIPPEWA COUNTY (PT.)	$5 389	$3 855	$11 660	$12 387	22.5	28.0	29.2	181	24.9	11.9	8.2	4.2	15.0	1.5
BENTON PAIUTE RESERVATION, CALIF.	...	...	...	...	...	...	...	...	...	...	...	...	...	...
MONO COUNTY (PT.)	...	...	...	...	...	...	...	...	...	...	...	...	...	...
BERRY CREEK RANCHERIA, CALIF.	$-	$-	$-	$-	-	-	-	-	-	-	-	-	-	-
BUTTE COUNTY (PT.)	$-	$-	$-	$-	-	-	-	-	-	-	-	-	-	-
BIG BEND RANCHERIA, CALIF.	...	...	...	...	...	...	...	...	...	...	...	...	...	...
SHASTA COUNTY (PT.)	...	...	...	...	...	...	...	...	...	...	...	...	...	...
BIG CYPRESS RESERVATION, FLA.	$6 894	$6 443	$10 069	$10 782	35.7	37.6	35.3	216	33.5	11.7	13.8	0.5	26.8	-
HENDRY COUNTY (PT.)	$6 894	$6 443	$10 069	$10 782	35.7	37.6	35.3	216	33.5	11.7	13.8	0.5	26.8	-
BIG LAGOON RANCHERIA, CALIF.	...	...	...	...	...	...	...	...	...	...	...	...	...	...
HUMBOLDT COUNTY (PT.)	...	...	...	...	...	...	...	...	...	...	...	...	...	...
BIG PINE RANCHERIA, CALIF.	$8 356	$4 863	$10 481	$10 959	33.3	34.1	31.0	168	47.2	16.2	5.2	0.6	17.1	45.4
INYO COUNTY (PT.)	$8 356	$4 863	$10 481	$10 959	33.3	34.1	31.0	168	47.2	16.2	5.2	0.6	17.1	45.4
BISHOP RANCHERIA, CALIF.	$6 207	$4 014	$11 006	$11 657	21.6	23.6	19.8	511	41.4	17.9	15.8	0.9	17.8	18.6
INYO COUNTY (PT.)	$6 207	$4 014	$11 006	$11 657	21.6	23.6	19.8	511	41.4	17.9	15.8	0.9	17.8	18.6
BLACKFEET RESERVATION, MONT.	$4 610	$3 403	$9 963	$10 576	39.1	35.6	33.2	3 559	45.7	8.3	8.9	5.9	31.3	13.3
GLACIER COUNTY (PT.)	$4 769	$3 487	$10 128	$10 725	37.2	34.1	32.1	3 238	44.6	8.1	8.9	5.6	29.5	13.4
PONDERA COUNTY (PT.)	$3 169	$2 544	$7 617	$8 293	56.9	56.2	54.5	321	58.7	9.6	8.2	8.9	55.3	11.6
BOIS FORTE RESERVATION (NETT LAKE), MINN.	$3 800	$4 208	$8 438	$7 368	51.1	45.9	46.7	246	46.7	4.9	10.2	0.4	28.4	0.9
KOOCHICHING COUNTY (PT.)	$3 750	$4 250	$10 625	$12 500	45.2	40.0	41.7	41	34.1	7.3	12.2	2.4	6.7	6.7
ST. LOUIS COUNTY (PT.)	$3 813	$4 200	$8 333	$7 222	52.2	46.8	47.4	205	49.3	4.4	9.8	-	31.9	-
BRIDGEPORT COLONY, CALIF.	$3 688	$3 049	$7 931	$13 857	46.8	47.0	36.4	36	30.2	17.0	6.8	-	17.5	-
MONO COUNTY (PT.)	$3 688	$3 049	$7 931	$13 857	46.8	47.0	36.4	36	30.2	17.0	6.8	-	17.5	-
BRIGHTON RESERVATION, FLA.	$5 516	$4 074	$10 157	$10 503	29.8	29.6	26.9	207	45.6	10.0	17.4	2.0	24.1	33.9
GLADES COUNTY (PT.)	$5 516	$4 074	$10 157	$10 503	29.8	29.6	26.9	207	45.6	10.0	17.4	2.0	24.1	33.9
BURNS RESERVATION, OREG.	$3 786	$3 625	$12 500	$13 750	32.5	30.6	28.1	105	48.6	9.5	6.7	9.5	33.3	13.9
HARNEY COUNTY (PT.)	$3 786	$3 625	$12 500	$13 750	32.5	30.6	28.1	105	48.6	9.5	6.7	9.5	33.3	13.9
CABAZON RESERVATION, CALIF.	...	...	...	...	...	...	...	...	...	...	...	...	...	...
RIVERSIDE COUNTY (PT.)	...	...	...	...	...	...	...	...	...	...	...	...	...	...
CACHIL DEHE RANCHERIA, CALIF.	...	...	...	...	...	...	...	...	...	...	...	...	...	...
COLUSA COUNTY (PT.)	...	...	...	...	...	...	...	...	...	...	...	...	...	...
CAHUILLA RESERVATION, CALIF.	...	...	$4 583	$8 750	...	41.7	33.3	...	...	...	...	...	16.7	...
RIVERSIDE COUNTY (PT.)	...	...	$4 583	$8 750	...	41.7	33.3	...	...	...	...	...	16.7	-
CAMPO RESERVATION, CALIF.	$4 749	$3 878	$7 724	$8 546	36.3	26.9	23.9	58	62.8	27.5	26.7	1.8	39.8	16.3
SAN DIEGO COUNTY (PT.)	$4 749	$3 878	$7 724	$8 546	36.3	26.9	23.9	58	62.8	27.5	26.7	1.8	39.8	16.3
CAMP VERDE RESERVATION, ARIZ.	$4 500	$5 000	$8 000	$8 250	52.5	54.3	52.5	104	33.7	4.8	15.4	-	26.1	-
YAVAPAI COUNTY (PT.)	$4 500	$5 000	$8 000	$8 250	52.5	54.3	52.5	104	33.7	4.8	15.4	-	26.1	-
CANONCITO RESERVATION, N. MEX.	$2 825	$2 426	$4 422	$4 452	73.7	70.8	71.6	591	55.6	8.9	8.0	11.6	61.5	19.5
BERNALILLO COUNTY (PT.)	$2 899	$2 443	$4 516	$4 498	72.9	70.6	71.2	513	58.9	10.3	7.8	12.2	64.3	23.0
SANDOVAL COUNTY (PT.)	$-	$-	$-	$-	-	-	-	-	-	-	-	-	-	-
VALENCIA COUNTY (PT.)	$2 462	$2 314	$3 697	$4 113	78.9	71.9	73.9	78	34.2	-	9.3	7.6	45.9	-
CAPITAN GRANDE RESERVATION, CALIF.	$-	$-	$-	$-	-	-	-	-	-	-	-	-	-	-
SAN DIEGO COUNTY (PT.)	$-	$-	$-	$-	-	-	-	-	-	-	-	-	-	-
CARSON COLONY, NEV.	$6 462	$5 585	$13 245	$13 273	18.6	19.8	17.7	143	21.1	3.4	12.1	7.8	6.2	-
CARSON CITY (PT.)	$6 462	$5 585	$13 245	$13 273	18.6	19.8	17.7	143	21.1	3.4	12.1	7.8	6.2	-
CATAWBA RESERVATION, S.C.	$9 371	$4 665	$8 393	$8 897	37.1	33.3	35.4	636	20.4	7.5	9.3	-	10.0	-
YORK COUNTY (PT.)	$9 371	$4 665	$8 393	$8 897	37.1	33.3	35.4	636	20.4	7.5	9.3	-	10.0	-
CATTARAUGUS RESERVATION, N.Y.	$6 703	$3 873	$10 711	$11 815	30.1	31.5	27.5	1 247	47.6	20.0	19.8	2.1	23.4	2.7
CATTARAUGUS COUNTY (PT.)	$6 323	$3 727	$10 858	$11 194	36.4	37.3	38.1	217	54.9	16.8	19.0	2.8	36.3	6.2
CHAUTAUQUA COUNTY (PT.)	...	...	...	...	...	...	...	...	...	...	...	...	...	...
ERIE COUNTY (PT.)	$6 760	$3 860	$10 642	$11 875	28.8	30.7	25.7	1 023	45.9	20.7	19.9	2.0	20.8	2.0
CEDARVILLE RANCHERIA, CALIF.	...	...	...	...	...	...	...	...	...	...	...	...	...	...
MODOC COUNTY (PT.)	...	...	...	...	...	...	...	...	...	...	...	...	...	...
CHEHALIS RESERVATION, WASH.	$3 582	$4 757	$9 590	$10 799	39.6	35.6	36.7	115	48.6	10.3	14.1	1.8	19.7	1.9
GRAYS HARBOR COUNTY (PT.)	$3 722	$5 132	$9 753	$10 799	36.1	35.1	35.4	101	45.9	11.7	10.9	2.1	19.7	2.1
THURSTON COUNTY (PT.)	...	...	...	...	...	...	...	...	...	...	...	...	...	...
CHEMEHUEVI RESERVATION, CALIF.	...	...	$8 750	$15 000	...	40.0	50.0	...	...	...	...	...	-	-
SAN BERNARDINO COUNTY (PT.)	...	...	$8 750	$15 000	...	40.0	50.0	...	...	...	...	...	-	-
CHEYENNE RIVER RESERVATION, S. DAK.	$3 791	$2 833	$7 809	$8 561	56.0	53.0	51.8	894	53.1	8.8	8.6	5.3	26.2	25.7
DEWEY COUNTY (PT.)	$5 268	$3 522	$9 342	$9 988	47.7	42.5	42.0	443	56.6	8.4	10.9	4.2	22.4	35.5
ZIEBACH COUNTY (PT.)	$2 840	$2 229	$6 546	$7 113	63.9	64.6	62.9	451	49.7	9.2	6.4	6.5	30.3	15.0
CHITIMACHA RESERVATION, LA.	$12274	$5 165	$19 091	$20 233	15.1	17.7	12.1	119	22.1	7.4	18.9	1.0	3.6	1.8
ST. MARY PARISH (PT.)	$12274	$5 165	$19 091	$20 233	15.1	17.7	12.1	119	22.1	7.4	18.9	1.0	3.6	1.8
COCHITI PUEBLO, N. MEX.	$5 996	$3 469	$8 845	$9 700	35.0	36.2	32.4	402	30.4	3.8	11.8	2.7	19.2	0.8
SANDOVAL COUNTY (PT.)	$5 996	$3 469	$8 845	$9 700	35.0	36.2	32.4	402	30.4	3.8	11.8	2.7	19.2	0.8

TABLE 1D. SUMMARY OF INCOME AND POVERTY CHARACTERISTICS IN 1979 OF AMERICAN INDIANS, ESKIMOS, AND ALEUTS FOR IDENTIFIED RESERVATIONS: 1980 - CON.

(INCLUDES AMERICAN INDIANS, ESKIMOS, AND ALEUTS IN HOUSEHOLDS WITH ONE OR MORE AMERICAN INDIAN, ESKIMO, OR ALEUT PERSONS. DATA ARE ESTIMATES BASED ON A SAMPLE; SEE INTRODUCTION. FOR MEANING OF SYMBOLS, SEE INTRODUCTION. FOR DEFINITION OF TERMS, SEE APPENDIXES A AND B)

IDENTIFIED RESERVATIONS	MEDIAN INCOME IN 1979				INCOME IN 1979 BELOW POVERTY LEVEL			PERSONS 15 YEARS OLD AND OVER					PERCENT OF HOUSEHOLDS	
	PERSONS 15 YEARS OLD AND OVER WITH INCOME								PERCENT RECEIVING BENEFITS IN 1979					
	MALE	FEMALE	HOUSEHOLDS	FAMILIES	PERCENT OF PERSONS FOR WHOM POVERTY STATUS IS DETERMINED	PERCENT OF HOUSEHOLDS	PERCENT OF FAMILIES	TOTAL	TOTAL	MEDICAID OR MEDICARE	SOCIAL SECURITY	BUREAU OF INDIAN AFFAIRS GENERAL ASSISTANCE	RECEIVING FOOD STAMPS IN 1979	PUBLIC HOUSING ASSISTANCE IN 1979
COCOPAH RESERVATION, ARIZ.	$2 937	$2 090	$5 631	$6 672	42.7	44.2	38.6	219	39.0	2.7	16.6	2.8	58.3	3.0
YUMA COUNTY (PT.)	$2 937	$2 090	$5 631	$6 672	42.7	44.2	38.6	219	39.0	2.7	16.6	2.8	58.3	3.0
COEUR D'ALENE RESERVATION, IDAHO	$6 515	$3 974	$11 017	$11 207	32.4	30.0	31.5	338	38.7	8.8	12.5	6.6	21.1	5.8
BENEWAH COUNTY (PT.)	$5 938	$3 985	$11 509	$11 886	27.7	28.5	27.0	250	39.4	8.9	11.5	6.8	23.7	5.1
KOOTENAI COUNTY (PT.)	$9 250	$3 950	$10 000	$9 812	45.6	33.5	43.0	88	36.7	8.8	15.3	5.8	15.1	7.3
COLD SPRINGS RANCHERIA, CALIF.	$3 264	$4 019	$12 741	$13 991	22.7	29.5	19.2	44	48.2	48.8	20.2	29.5	47.9	12.8
FRESNO COUNTY (PT.)	$3 264	$4 019	$12 741	$13 991	22.7	29.5	19.2	44	48.2	48.8	20.2	29.5	47.9	12.8
COLORADO RIVER RESERVATION, ARIZ.-CALIF.	$6 344	$5 077	$11 442	$12 206	29.7	30.1	26.8	1 206	28.1	3.0	9.8	4.8	10.6	4.7
ARIZONA	$6 207	$5 030	$11 345	$12 132	29.6	30.4	27.0	1 191	27.9	3.0	9.5	4.9	10.5	4.8
YUMA COUNTY (PT.)	$6 207	$5 030	$11 345	$12 132	29.6	30.4	27.0	1 191	27.9	3.0	9.5	4.9	10.5	4.8
CALIFORNIA	...	...	$16 917	$25 104	...	16.4	18.5	...	...	...	...	...	16.4	-
RIVERSIDE AND SAN BERNARDINO COUNTIES (PT.)	...	...	$16 917	$25 104	...	16.4	18.5	...	...	...	...	...	16.4	-
COLVILLE RESERVATION, WASH.	$7 821	$3 426	$12 468	$13 581	25.3	24.7	21.4	2 305	37.5	8.2	13.2	1.5	14.2	8.8
FERRY COUNTY (PT.)	$7 808	$3 403	$11 949	$12 687	23.2	22.7	18.0	609	30.7	8.7	14.3	0.8	9.3	7.0
OKANOGAN COUNTY (PT.)	$7 827	$3 438	$12 693	$13 760	26.0	25.5	22.7	1 696	39.9	8.1	12.1	1.8	16.1	9.5
CORTINA RANCHERIA, CALIF.	...	...	...	...	...	...	...	...	...	...	...	...	...	...
COLUSA COUNTY (PT.)	...	...	...	...	...	...	...	...	...	...	...	...	...	...
COUSHATTA RESERVATION, LA.	...	...	...	...	...	...	...	...	...	...	...	...	...	...
ALLEN PARISH (PT.)	...	...	...	...	...	...	...	...	...	...	...	...	...	...
COYOTE VALLEY RANCHERIA, CALIF.	$-	$-	$-	$-	-	-	-	-	-	-	-	-	-	-
MENDOCINO COUNTY (PT.)	$-	$-	$-	$-	-	-	-	-	-	-	-	-	-	-
CROW RESERVATION, MONT.	$4 404	$2 767	$11 987	$12 239	33.6	31.8	30.4	2 536	48.6	6.6	10.6	10.2	25.5	18.7
BIG HORN COUNTY (PT.)	$4 405	$2 739	$11 988	$12 218	33.3	31.6	30.3	2 462	48.7	6.6	10.9	10.0	25.9	18.5
YELLOWSTONE COUNTY (PT.)	$4 288	$3 841	$11 936	$13 788	42.3	39.0	33.2	74	43.2	6.0	-	19.0	13.2	26.6
CROW CREEK RESERVATION, S. DAK.	$3 040	$2 948	$8 679	$9 316	47.0	48.4	46.0	843	53.6	10.6	11.1	14.6	36.5	11.2
BUFFALO COUNTY (PT.)	$3 236	$2 864	$8 591	$9 361	48.6	50.6	48.0	726	53.6	11.1	11.5	13.7	34.7	12.9
HUGHES COUNTY (PT.)	$1 770	$3 325	$8 107	$8 561	49.8	48.6	39.2	88	55.7	7.5	11.6	24.0	48.7	-
HYDE COUNTY (PT.)	$6 354	$4 500	$14 272	$14 272	6.9	18.5	18.5	29	51.6	7.0	-	7.0	50.0	-
CUYAPAIPE RESERVATION, CALIF.	...	...	...	...	...	...	...	...	...	...	...	...	...	...
SAN DIEGO COUNTY (PT.)	...	...	...	...	...	...	...	...	...	...	...	...	...	...
DEER CREEK RESERVATION, MINN.	...	...	...	...	...	...	...	...	...	...	...	...	...	...
ITASCA COUNTY (PT.)	...	...	...	...	...	...	...	...	...	...	...	...	...	...
DRESSLERVILLE COLONY, NEV.	$5 652	$6 008	$11 683	$13 294	27.0	21.3	23.8	84	20.7	-	5.3	1.4	3.9	10.4
DOUGLAS COUNTY (PT.)	$5 652	$6 008	$11 683	$13 294	27.0	21.3	23.8	84	20.7	-	5.3	1.4	3.9	10.4
DRY CREEK RANCHERIA, CALIF.	$5 000	$4 250	...	...	44.2	...	...	28	92.9	53.6	32.1	3.6	...	...
SONOMA COUNTY (PT.)	$5 000	$4 250	...	...	44.2	...	...	28	92.9	53.6	32.1	3.6	...	...
DUCK VALLEY RESERVATION, IDAHO-NEV	$4 395	$3 225	$8 441	$9 443	43.9	43.8	39.2	627	41.0	5.8	11.8	8.6	23.6	8.3
IDAHO	$2 780	$2 584	$6 052	$6 546	76.2	71.0	67.2	118	56.5	16.4	9.3	16.6	60.4	35.5
OWYHEE COUNTY (PT.)	$2 780	$2 584	$6 052	$6 546	76.2	71.0	67.2	118	56.5	16.4	9.3	16.6	60.4	35.5
NEVADA	$4 682	$3 693	$9 382	$10 749	35.5	36.9	31.9	509	37.3	3.3	12.3	6.7	14.2	1.3
ELKO COUNTY (PT.)	$4 682	$3 693	$9 382	$10 749	35.5	36.9	31.9	509	37.3	3.3	12.3	6.7	14.2	1.3
DUCKWATER RESERVATION, NEV.	$6 500	$3 929	$11 250	$12 500	18.0	18.5	12.5	73	54.2	11.1	19.4	6.9	3.7	63.0
NYE COUNTY (PT.)	$6 500	$3 929	$11 250	$12 500	18.0	18.5	12.5	73	54.2	11.1	19.4	6.9	3.7	63.0
EASTERN CHEROKEE RESERVATION, N.C.	$5 004	$3 674	$8 993	$9 776	37.7	35.2	32.7	3 238	47.7	8.4	13.5	2.3	18.9	36.5
CHEROKEE COUNTY (PT.)	$3 865	$5 100	$8 039	$8 595	18.0	16.8	9.8	62	70.6	11.5	24.4	8.2	26.1	55.8
GRAHAM COUNTY (PT.)	$3 671	$3 469	$8 201	$9 488	54.5	51.5	46.3	223	90.9	13.6	11.5	2.7	32.8	63.9
HAYWOOD COUNTY (PT.)	$-	$-	$-	$-	-	-	-	-	-	-	-	-	-	-
JACKSON COUNTY (PT.)	$5 038	$3 601	$9 172	$9 729	36.4	34.5	32.7	1 418	45.2	5.3	12.2	3.1	19.6	35.2
SWAIN COUNTY (PT.)	$5 074	$3 728	$9 044	$10 012	37.1	34.9	32.2	1 535	42.9	10.3	14.5	1.4	16.1	33.2
EASTERN PEQUOT RESERVATION, CONN.	...	...	...	...	...	...	...	...	...	...	...	...	...	...
NEW LONDON COUNTY (PT.)	...	...	...	...	...	...	...	...	...	...	...	...	...	...
ELY COLONY, NEV.	$4 719	$2 814	$7 446	$7 214	46.1	50.8	46.7	33	57.5	4.3	19.7	7.9	14.4	14.5
WHITE PINE COUNTY (PT.)	$4 719	$2 814	$7 446	$7 214	46.1	50.8	46.7	33	57.5	4.3	19.7	7.9	14.4	14.5
ENTERPRISE RANCHERIA, CALIF.	...	...	...	...	...	...	...	...	...	...	...	...	...	...
BUTTE COUNTY (PT.)	...	...	...	...	...	...	...	...	...	...	...	...	...	...
FALLON COLONY, NEV.	$4 644	$5 743	$11 270	$12 490	34.8	39.7	22.6	36	31.8	3.4	21.9	3.5	15.9	8.0
CHURCHILL COUNTY (PT.)	$4 644	$5 743	$11 270	$12 490	34.8	39.7	22.6	36	31.8	3.4	21.9	3.5	15.9	8.0
FALLON RESERVATION, NEV.	$5 074	$3 404	$10 403	$11 444	30.3	31.1	28.4	189	43.4	5.3	20.4	10.7	13.9	6.9
CHURCHILL COUNTY (PT.)	$5 074	$3 404	$10 403	$11 444	30.3	31.1	28.4	189	43.4	5.3	20.4	10.7	13.9	6.9
FLANDREAU RESERVATION, S. DAK.	$7 000	$5 308	$10 503	$12 050	24.3	25.0	27.1	99	38.7	10.3	9.3	7.1	18.9	26.7
MOODY COUNTY (PT.)	$7 000	$5 308	$10 503	$12 050	24.3	25.0	27.1	99	38.7	10.3	9.3	7.1	18.9	26.7
FLATHEAD RESERVATION, MONT.	$5 974	$3 112	$10 459	$11 395	35.2	31.9	27.7	2 351	47.6	12.1	13.2	10.6	14.9	11.6
FLATHEAD COUNTY (PT.)	...	...	...	...	...	...	...	...	...	...	...	...	...	...
LAKE COUNTY (PT.)	$5 999	$3 293	$10 478	$11 369	35.6	31.6	27.5	1 923	46.4	11.9	12.5	10.8	15.6	11.3
MISSOULA COUNTY (PT.)	$7 093	$2 188	$12 308	$12 159	32.7	28.0	27.4	182	52.3	14.6	15.8	5.6	17.1	12.2
SANDERS COUNTY (PT.)	$4 643	$2 318	$7 708	$10 156	34.3	37.9	30.6	242	54.1	12.4	16.5	12.4	7.9	13.6
FOND DU LAC RESERVATION, MINN.	$5 501	$4 546	$11 963	$14 661	28.3	23.1	20.9	324	50.9	11.2	15.1	6.9	29.5	22.1
CARLTON COUNTY (PT.)	$5 586	$4 576	$11 738	$14 494	30.0	25.3	23.6	271	54.0	11.2	16.2	4.7	33.4	25.2
ST. LOUIS COUNTY (PT.)	$4 832	$4 094	$12 238	$16 043	19.5	12.5	9.1	53	35.2	11.3	9.1	17.8	11.2	7.1
FORT APACHE RESERVATION, ARIZ.	$4 412	$2 879	$8 183	$9 273	49.1	50.3	47.6	4 137	30.8	1.6	9.8	2.5	15.8	2.5
APACHE COUNTY (PT.)	$7 705	$2 049	$9 601	$11 192	30.5	38.0	41.9	69	21.3	2.0	6.7	2.4	15.0	-
GILA COUNTY (PT.)	$3 564	$2 760	$7 384	$8 604	52.4	53.7	51.6	775	25.6	0.7	10.1	1.1	13.4	0.7
NAVAJO COUNTY (PT.)	$4 567	$2 935	$8 285	$9 360	48.8	49.9	46.9	3 293	32.2	1.8	9.8	2.8	16.3	3.0
FORT BELKNAP RESERVATION, MONT.	$3 960	$2 990	$9 848	$10 756	40.5	42.2	39.5	1 173	48.4	11.0	12.2	9.5	29.0	10.7
BLAINE COUNTY (PT.)	$3 946	$3 091	$10 013	$10 903	39.8	41.2	38.7	1 068	48.7	11.5	12.2	9.3	30.6	11.2
PHILLIPS COUNTY (PT.)	$4 109	$1 691	$8 112	$9 536	47.7	50.5	45.9	105	45.9	5.2	12.2	10.7	15.8	6.4
FORT BERTHOLD RESERVATION, N. DAK.	$4 450	$3 812	$10 258	$10 385	44.0	38.9	39.4	1 614	39.9	4.3	8.7	8.9	14.1	13.6
DUNN COUNTY (PT.)	$5 577	$3 860	$10 361	$9 784	36.3	37.6	38.8	269	46.4	4.0	5.7	3.8	6.1	11.3
MCKENZIE COUNTY (PT.)	$3 858	$4 212	$10 490	$10 180	50.2	43.2	47.2	495	43.1	4.8	10.6	11.1	14.0	22.4
MCLEAN COUNTY (PT.)	$6 266	$3 877	$9 008	$9 642	45.5	45.3	41.0	269	36.0	5.1	6.0	13.4	14.9	11.4
MERCER COUNTY (PT.)	$3 882	$2 944	$9 422	$8 796	44.4	46.8	51.4	32	72.0	16.7	19.7	10.0	27.5	8.9
MOUNTRAIL COUNTY (PT.)	$3 881	$3 553	$10 594	$11 428	39.8	33.2	32.2	549	33.9	2.8	9.3	7.2	16.2	9.2
WARD COUNTY (PT.)	$-	$-	$-	$-	-	-	-	-	-	-	-	-	-	-

TABLE 10. SUMMARY OF INCOME AND POVERTY CHARACTERISTICS IN 1979 OF AMERICAN INDIANS, ESKIMOS, AND ALEUTS FOR IDENTIFIED RESERVATIONS: 1980 - CON.

(INCLUDES AMERICAN INDIANS, ESKIMOS, AND ALEUTS IN HOUSEHOLDS WITH ONE OR MORE AMERICAN INDIAN, ESKIMO, OR ALEUT PERSONS. DATA ARE ESTIMATES BASED ON A SAMPLE; SEE INTRODUCTION. FOR MEANING OF SYMBOLS, SEE INTRODUCTION. FOR DEFINITION OF TERMS, SEE APPENDIXES A AND B)

IDENTIFIED RESERVATIONS	MEDIAN INCOME IN 1979				INCOME IN 1979 BELOW POVERTY LEVEL			PERSONS 15 YEARS OLD AND OVER					PERCENT OF HOUSEHOLDS	
	PERSONS 15 YEARS OLD AND OVER WITH INCOME								PERCENT RECEIVING BENEFITS IN 1979					
	MALE	FEMALE	HOUSEHOLDS	FAMILIES	PERCENT OF PERSONS FOR WHOM POVERTY STATUS IS DETERMINED	PERCENT OF HOUSE-HOLDS	PERCENT OF FAMILIES	TOTAL	TOTAL	MEDI-CAID OR MEDI-CARE	SOCIAL SECURITY	BUREAU OF INDIAN AFFAIRS GENERAL ASSIST-ANCE	RECEIV-ING FOOD STAMPS IN 1979	RECEIV-ING FEDERAL HOUSING ASSIST-ANCE IN 1979
FORT BIDWELL RESERVATION, CALIF.	$3 555	$3 029	$6 100	$6 525	62.5	67.2	68.9	58	62.1	32.5	14.7	-	34.7	12.1
MODOC COUNTY (PT.)	$3 555	$3 029	$6 100	$6 525	62.5	67.2	68.9	58	62.1	32.5	14.7	-	34.7	12.1
FORT HALL RESERVATION, IDAHO	$5 092	$3 619	$10 933	$12 107	35.6	36.3	32.3	1 595	35.3	8.3	11.3	4.2	13.1	4.1
BANNOCK COUNTY (PT.)	$5 561	$3 471	$12 991	$13 387	32.7	29.1	29.0	442	32.9	5.5	11.2	5.0	8.6	3.7
BINGHAM COUNTY (PT.)	$4 901	$3 728	$10 055	$11 639	35.3	37.9	32.5	1 038	36.0	9.7	11.5	3.2	14.3	5.6
CARIBOU COUNTY (PT.)	$-	$-	$-	$-	-	-	-	-	-	-	-	-	-	-
POWER COUNTY (PT.)	$3 481	$3 314	$12 195	$13 598	49.8	47.8	44.1	115	38.6	5.5	10.1	10.2	17.5	2.6
FORT INDEPENDENCE RESERVATION, CALIF.	$5 758	$4 910	$7 466	$15 802	16.4	14.9	23.0	28	42.8	32.8	17.3	-	16.4	-
INYO COUNTY (PT.)	$5 758	$4 910	$7 466	$15 802	16.4	14.9	23.0	28	42.8	32.8	17.3	-	16.4	-
FORT MCDERMITT RESERVATION, NEV.-OREG.	$3 307	$2 575	$8 826	$9 271	43.2	42.5	39.7	275	56.4	8.5	10.0	21.2	8.8	16.7
NEVADA	$3 307	$2 575	$8 826	$9 271	43.2	42.5	39.7	275	56.4	8.5	10.0	21.2	8.8	16.7
HUMBOLDT COUNTY (PT.)	$3 307	$2 575	$8 826	$9 271	43.2	42.5	39.7	275	56.4	8.5	10.0	21.2	8.8	16.7
OREGON	$-	$-	$-	$-	-	-	-	-	-	-	-	-	-	-
MALHEUR COUNTY (PT.)	$-	$-	$-	$-	-	-	-	-	-	-	-	-	-	-
FORT MCDOWELL RESERVATION, ARIZ.	$3 903	$3 396	$9 809	$10 919	39.1	47.9	42.3	244	35.9	5.6	17.8	0.9	14.3	1.3
MARICOPA COUNTY (PT.)	$3 903	$3 396	$9 809	$10 919	39.1	47.9	42.3	244	35.9	5.6	17.8	0.9	14.3	1.3
FORT MOJAVE RESERVATION, ARIZ.-CALIF.-NEV.	$8 250	$3 250	$10 417	$10 500	35.9	32.4	30.0	80	31.3	2.5	10.0	3.8	32.4	-
ARIZONA	$8 250	$3 250	$10 417	$10 500	35.9	32.4	30.0	80	31.3	2.5	10.0	3.8	32.4	-
MOHAVE COUNTY (PT.)	$8 250	$3 250	$10 417	$10 500	35.9	32.4	30.0	80	31.3	2.5	10.0	3.8	32.4	-
CALIFORNIA	$-	$-	$-	$-	-	-	-	-	-	-	-	-	-	-
SAN BERNARDINO COUNTY (PT.)	$-	$-	$-	$-	-	-	-	-	-	-	-	-	-	-
NEVADA	$-	$-	$-	$-	-	-	-	-	-	-	-	-	-	-
CLARK COUNTY (PT.)	$-	$-	$-	$-	-	-	-	-	-	-	-	-	-	-
FORT PECK RESERVATION, MONT.	$4 382	$2 863	$10 021	$10 864	41.8	39.9	38.4	2 639	51.3	10.5	10.9	20.5	23.9	8.3
DANIELS COUNTY (PT.)	$-	$-	$-	$-	-	-	-	-	-	-	-	-	-	-
ROOSEVELT COUNTY (PT.)	$4 564	$2 920	$10 130	$11 007	40.1	38.6	36.7	2 330	50.2	10.7	10.8	20.0	23.7	7.7
SHERIDAN COUNTY (PT.)	$-	$-	$-	$-	-	-	-	-	-	-	-	-	-	-
VALLEY COUNTY (PT.)	$2 939	$2 525	$8 760	$8 892	55.3	52.5	53.4	289	60.8	8.5	11.8	25.0	25.5	13.7
FORT TOTTEN RESERVATION, N. DAK.	$3 180	$3 249	$7 458	$7 763	52.7	54.2	52.2	1 228	48.3	7.6	11.0	8.2	25.0	16.9
BENSON COUNTY (PT.)	$3 227	$3 265	$7 554	$7 853	52.5	53.9	51.8	1 219	47.9	7.6	11.0	7.9	25.1	17.0
EDDY COUNTY (PT.)	...	...	...	...	...	...	...	...	...	...	...	...	...	...
NELSON COUNTY (PT.)	$-	$-	$-	$-	-	-	-	-	-	-	-	-	-	-
RAMSEY COUNTY (PT.)	...	...	...	...	...	...	...	...	...	...	...	...	...	...
FORT YUMA RESERVATION, ARIZ.-CALIF.	$5 108	$4 461	$7 483	$9 462	44.7	45.1	37.8	710	49.1	10.4	15.2	3.9	13.7	28.8
ARIZONA	$3 140	$2 446	$5 050	$6 725	43.1	40.2	47.6	104	48.8	12.6	27.8	3.0	29.1	23.7
YUMA COUNTY (PT.)	$3 140	$2 446	$5 050	$6 725	43.1	40.2	47.6	104	48.8	12.6	27.8	3.0	29.1	23.7
CALIFORNIA	$6 070	$4 861	$8 329	$10 174	42.0	41.9	35.9	606	45.8	10.0	13.1	4.0	10.3	29.9
IMPERIAL COUNTY (PT.)	$6 070	$4 861	$8 329	$10 174	42.0	41.9	35.9	606	45.8	10.0	13.1	4.0	10.3	29.9
GILA BEND RESERVATION, ARIZ.	$-	$-	$-	$-	-	-	-	-	-	-	-	-	-	-
MARICOPA COUNTY (PT.)	$-	$-	$-	$-	-	-	-	-	-	-	-	-	-	-
GILA RIVER RESERVATION, ARIZ.	$4 184	$2 922	$7 373	$7 955	53.1	52.9	50.7	4 351	40.7	3.6	10.8	8.8	23.5	4.7
MARICOPA COUNTY (PT.)	$3 978	$2 428	$6 717	$6 943	59.8	58.2	57.7	1 255	48.8	3.0	12.3	16.7	30.0	6.6
PINAL COUNTY (PT.)	$4 298	$3 459	$7 742	$8 492	50.4	50.6	47.8	3 096	37.5	3.8	10.2	5.6	20.8	3.9
GOLDEN HILL RESERVATION, CONN.	...	...	...	...	...	...	...	...	...	...	...	...	...	...
FAIRFIELD COUNTY (PT.)	...	...	...	...	...	...	...	...	...	...	...	...	...	...
GOSHUTE RESERVATION, NEV.-UTAH	$3 007	$2 683	$8 935	$10 625	39.7	45.5	39.4	84	58.0	11.3	21.5	18.3	3.2	6.3
NEVADA	...	...	...	...	...	...	...	...	...	...	...	...	...	...
WHITE PINE COUNTY (PT.)	...	...	...	...	...	...	...	...	...	...	...	...	...	...
UTAH	$2 875	$2 333	$8 125	$11 250	32.1	44.4	33.3	71	56.0	12.0	24.0	16.0	-	-
JUAB AND TOOELE COUNTIES (PT.)	$2 875	$2 333	$8 125	$11 250	32.1	44.4	33.3	71	56.0	12.0	24.0	16.0	-	-
GRAND PORTAGE RESERVATION, MINN.	$4 962	$5 023	$11 032	$11 891	26.9	28.0	20.4	134	45.5	12.9	11.6	1.8	22.1	17.4
COOK COUNTY (PT.)	$4 962	$5 023	$11 032	$11 891	26.9	28.0	20.4	134	45.5	12.9	11.6	1.8	22.1	17.4
GRINDSTONE CREEK RANCHERIA, CALIF.	$3 809	$2 600	$7 181	$7 129	53.1	53.1	54.2	41	89.2	64.5	16.4	-	80.3	-
GLENN COUNTY (PT.)	$3 809	$2 600	$7 181	$7 129	53.1	53.1	54.2	41	89.2	64.5	16.4	-	80.3	-
HANNAHVILLE COMMUNITY, MICH.	$4 746	$3 891	$8 676	$9 325	48.0	42.7	43.6	108	55.4	29.7	12.7	1.6	44.9	11.2
MENOMINEE COUNTY (PT.)	$4 746	$3 891	$8 676	$9 325	48.0	42.7	43.6	108	55.4	29.7	12.7	1.6	44.9	11.2
HASSANAMISCO RESERVATION, MASS.	...	...	...	...	...	...	...	...	...	...	...	...	...	...
WORCESTER COUNTY (PT.)	...	...	...	...	...	...	...	...	...	...	...	...	...	...
HAVASUPAI RESERVATION, ARIZ.	$2 564	$3 479	$6 549	$7 151	43.6	46.9	40.5	179	25.5	7.1	6.9	4.4	18.8	1.8
COCONINO COUNTY (PT.)	$2 564	$3 479	$6 549	$7 151	43.6	46.9	40.5	179	25.5	7.1	6.9	4.4	18.8	1.8
HOH RESERVATION, WASH.	$5 141	$3 622	$6 510	$6 203	70.3	48.4	70.6	27	48.8	-	-	-	44.3	-
JEFFERSON COUNTY (PT.)	$5 141	$3 622	$6 510	$6 203	70.3	48.4	70.6	27	48.8	-	-	-	44.3	-
HOLLYWOOD RESERVATION, FLA.	$5 840	$5 870	$13 348	$11 897	26.8	31.5	27.1	250	37.0	2.0	7.0	3.1	43.7	0.8
BROWARD COUNTY (PT.)	$5 840	$5 870	$13 348	$11 897	26.8	31.5	27.1	250	37.0	2.0	7.0	3.1	43.7	0.8
HOOPA VALLEY RESERVATION, CALIF.	$7 193	$4 106	$10 301	$10 887	34.2	30.3	29.2	956	48.1	25.3	13.6	4.8	28.7	4.2
HUMBOLDT COUNTY (PT.)	$7 193	$4 106	$10 301	$10 887	34.2	30.3	29.2	956	48.1	25.3	13.6	4.8	28.7	4.2
HOOPA VALLEY EXTENSION RESERVATION, CALIF.	$4 418	$3 248	$6 830	$8 471	44.4	42.5	40.1	280	58.1	31.6	20.0	10.0	29.7	14.2
DEL NORTE COUNTY (PT.)	$5 756	$3 211	$8 154	$9 359	39.2	37.8	35.2	107	56.8	27.4	23.2	13.1	22.4	12.0
HUMBOLDT COUNTY (PT.)	$3 679	$3 270	$5 973	$8 164	47.6	45.6	44.0	172	59.0	34.2	18.0	8.0	34.5	15.7
HOPI RESERVATION, ARIZ.	$3 964	$2 929	$7 160	$8 197	53.3	53.7	50.9	4 398	31.3	1.0	10.5	6.3	14.5	0.9
COCONINO COUNTY (PT.)	$3 596	$2 766	$7 223	$8 274	53.0	53.8	49.3	878	31.2	0.3	10.1	7.5	12.2	0.5
NAVAJO COUNTY (PT.)	$4 066	$2 970	$7 142	$8 173	53.4	53.7	51.3	3 520	31.4	1.2	10.6	6.0	15.0	1.0
HOPLAND RANCHERIA, CALIF.	$-	$-	$-	$-	-	-	-	-	-	-	-	-	-	-
MENDOCINO COUNTY (PT.)	$-	$-	$-	$-	-	-	-	-	-	-	-	-	-	-
HUALAPAI RESERVATION, ARIZ.	$4 955	$4 214	$13 119	$13 840	29.1	31.2	27.6	521	34.6	2.7	10.7	9.1	24.9	5.5
COCONINO AND MOHAVE COUNTIES (PT.)	$4 919	$4 238	$13 038	$13 752	29.3	31.4	27.8	518	34.8	2.7	10.7	9.2	25.1	5.5
YAVAPAI COUNTY (PT.)	...	...	...	...	...	...	...	...	...	...	...	...	...	...
INAJA-COSMIT RESERVATION, CALIF.	$-	$-	$-	$-	-	-	-	-	-	-	-	-	-	-
SAN DIEGO COUNTY (PT.)	$-	$-	$-	$-	-	-	-	-	-	-	-	-	-	-
INDIAN TOWNSHIP RESERVATION, MAINE	$4 127	$2 855	$7 294	$7 740	47.7	50.1	47.7	199	55.0	21.6	13.3	16.3	65.5	1.3
WASHINGTON COUNTY (PT.)	$4 127	$2 855	$7 294	$7 740	47.7	50.1	47.7	199	55.0	21.6	13.3	16.3	65.5	1.3

TABLE 10. SUMMARY OF INCOME AND POVERTY CHARACTERISTICS IN 1979 OF AMERICAN INDIANS, ESKIMOS, AND ALEUTS FOR IDENTIFIED RESERVATIONS: 1980 - CON.

(INCLUDES AMERICAN INDIANS, ESKIMOS, AND ALEUTS IN HOUSEHOLDS WITH ONE OR MORE AMERICAN INDIAN, ESKIMO, OR ALEUT PERSONS. DATA ARE ESTIMATES BASED ON A SAMPLE; SEE INTRODUCTION. FOR MEANING OF SYMBOLS, SEE INTRODUCTION. FOR DEFINITION OF TERMS, SEE APPENDIXES A AND B)

IDENTIFIED RESERVATIONS	MEDIAN INCOME IN 1979				INCOME IN 1979 BELOW POVERTY LEVEL			PERSONS 15 YEARS OLD AND OVER					PERCENT OF HOUSEHOLDS	
	PERSONS 15 YEARS OLD AND OVER WITH INCOME								PERCENT RECEIVING BENEFITS IN 1979					
	MALE	FEMALE	HOUSEHOLDS	FAMILIES	PERCENT OF PERSONS FOR WHOM POVERTY STATUS IS DETERMINED	PERCENT OF HOUSEHOLDS	PERCENT OF FAMILIES	TOTAL	TOTAL	MEDICAID OR MEDICARE	SOCIAL SECURITY	BUREAU OF INDIAN AFFAIRS GENERAL ASSISTANCE	RECEIVING FOOD STAMPS IN 1979	RECEIVING FEDERAL HOUSING ASSISTANCE IN 1979
IOWA RESERVATION, KANS.-NEBR	$7 721	$1 860	$9 302	$9 302	29.3	20.5	20.5	18	83.0	12.9	38.6	-	-	81.9
KANSAS	...	...	...	...	...	...	...	...	...	...	...	...	...	...
BROWN COUNTY (PT.)	...	...	...	...	...	...	...	...	...	...	...	...	...	...
DONIPHAN COUNTY (PT.)	$-	$-	$-	$-	-	-	-	-	-	-	-	-	-	-
NEBRASKA	...	...	...	...	...	...	...	...	...	...	...	...	...	...
RICHARDSON COUNTY (PT.)	...	...	...	...	...	...	...	...	...	...	...	...	...	...
ISABELLA RESERVATION, MICH.	$4 033	$4 091	$10 594	$10 304	36.7	39.8	35.6	317	59.4	31.9	14.7	12.7	33.9	10.2
ISABELLA COUNTY (PT.)	$4 033	$4 091	$10 594	$10 304	36.7	39.8	35.6	317	59.4	31.9	14.7	12.7	33.9	10.2
ISLETA PUEBLO, N. MEX.	$7 405	$5 157	$11 063	$12 157	27.6	30.1	24.7	1 570	31.7	6.5	11.6	3.6	21.5	6.3
BERNALILLO COUNTY (PT.)	$7 200	$4 603	$10 392	$11 349	29.5	32.3	27.1	1 222	32.1	6.9	12.3	4.1	21.4	5.0
TORRANCE COUNTY (PT.)	$-	$-	$-	$-	-	-	-	-	-	-	-	-	-	-
VALENCIA COUNTY (PT.)	$8 002	$6 583	$15 064	$16 425	21.2	21.7	15.7	348	38.4	5.2	9.0	2.0	21.7	11.4
JACKSON RANCHERIA, CALIF.	...	...	...	...	...	...	...	...	...	...	...	...	...	...
AMADOR COUNTY (PT.)	...	...	...	...	...	...	...	...	...	...	...	...	...	...
JEMEZ PUEBLO, N. MEX.	$4 342	$2 652	$9 275	$10 150	44.7	47.6	45.5	951	45.6	12.6	12.4	1.2	45.9	1.4
SANDOVAL COUNTY (PT.)	$4 342	$2 652	$9 275	$10 150	44.7	47.6	45.5	951	45.6	12.6	12.4	1.2	45.9	1.4
JICARILLA APACHE RESERVATION, N. MEX.	$5 012	$4 576	$9 999	$11 703	32.9	38.3	30.8	1 035	22.6	4.3	7.5	6.4	7.3	5.3
RIO ARRIBA AND SANDOVAL COUNTIES (PT.)	$5 012	$4 576	$9 999	$11 703	32.9	38.3	30.8	1 035	22.6	4.3	7.5	6.4	7.3	5.3
KAIBAB RESERVATION, ARIZ.	$5 802	$2 453	$9 960	$10 001	37.2	41.0	33.3	58	39.2	3.7	11.2	7.3	13.5	9.1
COCONINO COUNTY (PT.)	$-	$-	$-	$-	-	-	-	-	-	-	-	-	-	-
MOHAVE COUNTY (PT.)	$5 802	$2 453	$9 960	$10 001	37.2	41.0	33.3	58	39.2	3.7	11.2	7.3	13.5	9.1
KALISPEL RESERVATION, WASH.	$5 250	$1 938	$12 083	$14 375	35.4	28.6	29.4	59	47.5	6.8	10.2	-	33.3	4.8
PEND OREILLE COUNTY (PT.)	$5 250	$1 938	$12 083	$14 375	35.4	28.6	29.4	59	47.5	6.8	10.2	-	33.3	4.8
KICKAPOO RESERVATION, KANS	$5 286	$4 087	$10 853	$11 478	21.9	26.0	20.1	232	74.1	8.8	26.5	5.2	12.2	50.2
BROWN COUNTY (PT.)	$5 286	$4 087	$10 853	$11 478	21.9	26.0	20.1	232	74.1	8.8	26.5	5.2	12.2	50.2
KOOTENAI RESERVATION, IDAHO	$-	$-	$-	$-	-	-	-	-	-	-	-	-	-	-
BOUNDARY COUNTY (PT.)	$-	$-	$-	$-	-	-	-	-	-	-	-	-	-	-
LAC COURTE OREILLES RESERVATION, WIS.	$3 858	$3 757	$9 832	$9 929	32.6	28.1	28.7	709	63.2	27.9	14.3	8.4	27.9	19.2
SAWYER COUNTY (PT.)	$3 858	$3 757	$9 832	$9 929	32.6	28.1	28.7	709	63.2	27.9	14.3	8.4	27.9	19.2
LAC DU FLAMBEAU RESERVATION, WIS.	$4 855	$4 655	$9 890	$10 363	38.0	36.0	34.7	669	58.2	23.5	12.7	2.5	21.3	28.8
IRON COUNTY (PT.)	$-	$-	$-	$-	-	-	-	-	-	-	-	-	-	-
ONEIDA COUNTY (PT.)	$-	$-	$-	$-	-	-	-	-	-	-	-	-	-	-
VILAS COUNTY (PT.)	$4 855	$4 655	$9 890	$10 363	38.0	36.0	34.7	669	58.2	23.5	12.7	2.5	21.3	28.8
LAGUNA PUEBLO, N. MEX.	$10712	$4 325	$15 622	$16 755	14.4	18.7	14.4	2 364	27.6	6.6	13.5	1.0	9.2	4.2
BERNALILLO AND VALENCIA COUNTIES (PT.)	$10712	$4 325	$15 622	$16 755	14.4	18.7	14.4	2 364	27.6	6.6	13.5	1.0	9.2	4.2
SANDOVAL COUNTY (PT.)	$-	$-	$-	$-	-	-	-	-	-	-	-	-	-	-
LA JOLLA RESERVATION, CALIF.	$7 555	$3 758	$8 566	$10 660	30.3	21.1	28.6	74	45.4	19.5	11.9	-	12.9	5.3
SAN DIEGO COUNTY (PT.)	$7 555	$3 758	$8 566	$10 660	30.3	21.1	28.6	74	45.4	19.5	11.9	-	12.9	5.3
L'ANSE RESERVATION, MICH.	$7 262	$4 181	$12 181	$13 627	21.8	26.2	20.4	350	42.0	21.5	12.9	3.0	32.1	9.4
BARAGA COUNTY (PT.)	$7 262	$4 181	$12 181	$13 627	21.8	26.2	20.4	350	42.0	21.5	12.9	3.0	32.1	9.4
LA POSTA RESERVATION, CALIF.	...	...	...	...	...	...	...	...	...	...	...	...	...	...
SAN DIEGO COUNTY (PT.)	...	...	...	...	...	...	...	...	...	...	...	...	...	...
LAS VEGAS COLONY, NEV.	$6 470	$4 492	$12 228	$15 308	16.4	19.4	17.0	66	38.1	5.7	11.6	9.2	26.0	-
CLARK COUNTY (PT.)	$6 470	$4 492	$12 228	$15 308	16.4	19.4	17.0	66	38.1	5.7	11.6	9.2	26.0	-
LAYTONVILLE RANCHERIA, CALIF.	$5 500	$2 000	$7 500	$12 500	41.0	34.6	35.0	69	56.5	43.5	17.4	5.8	30.8	19.2
MENDOCINO COUNTY (PT.)	$5 500	$2 000	$7 500	$12 500	41.0	34.6	35.0	69	56.5	43.5	17.4	5.8	30.8	19.2
LEECH LAKE RESERVATION, MINN.	$4 615	$3 862	$8 936	$9 247	43.1	43.2	38.9	1 687	52.1	19.4	13.7	3.9	36.4	8.1
BELTRAMI COUNTY (PT.)	$4 813	$3 753	$8 586	$10 437	41.2	41.2	35.6	200	56.7	19.5	14.8	13.1	41.7	17.0
CASS AND HUBBARD COUNTIES (PT.)	$4 794	$4 113	$8 375	$9 462	40.5	41.8	37.3	1 062	51.1	20.6	13.1	2.3	33.8	6.1
ITASCA COUNTY (PT.)	$3 993	$3 063	$6 939	$8 105	50.1	48.1	45.1	425	52.7	16.1	14.7	3.6	40.7	9.3
LIKELY RANCHERIA, CALIF.	$-	$-	$-	$-	-	-	-	-	-	-	-	-	-	-
MODOC COUNTY (PT.)	$-	$-	$-	$-	-	-	-	-	-	-	-	-	-	-
LONE PINE RANCHERIA, CALIF.	$4 670	$3 257	$9 591	$11 391	24.5	19.5	18.7	106	43.4	23.2	18.8	1.2	20.1	-
INYO COUNTY (PT.)	$4 670	$3 257	$9 591	$11 391	24.5	19.5	18.7	106	43.4	23.2	18.8	1.2	20.1	-
LOOKOUT RANCHERIA, CALIF.	...	...	...	...	...	...	...	...	...	...	...	...	...	...
MODOC COUNTY (PT.)	...	...	...	...	...	...	...	...	...	...	...	...	...	...
LOS COYOTES RESERVATION, CALIF.	$2 012	$2 573	$4 167	$4 375	74.9	64.3	61.5	52	59.8	48.7	11.1	-	42.9	21.4
SAN DIEGO COUNTY (PT.)	$2 012	$2 573	$4 167	$4 375	74.9	64.3	61.5	32	59.8	48.7	11.1	-	42.9	21.4
LOVELOCK COLONY, NEV.	$6 652	$2 397	$5 922	$8 957	40.1	48.3	36.8	70	63.6	11.6	24.0	22.5	25.3	26.3
PERSHING COUNTY (PT.)	$6 652	$2 397	$5 922	$8 957	40.1	48.3	36.8	70	63.6	11.6	24.0	22.5	25.3	26.3
LOWER BRULE RESERVATION, S. DAK.	$3 695	$4 175	$11 476	$12 484	39.4	35.9	32.9	463	51.9	5.9	7.1	17.5	28.5	12.0
LYMAN COUNTY (PT.)	$3 647	$4 175	$11 262	$12 005	39.4	36.0	33.9	456	52.7	6.0	7.2	17.8	29.6	12.4
STANLEY COUNTY (PT.)	...	...	...	...	...	...	...	...	...	...	...	...	...	...
LOWER ELWAH RESERVATION, WASH.	$6 750	$3 500	$13 750	$16 250	36.2	30.8	30.0	29	44.8	3.4	10.3	3.4	23.1	23.1
CLALLAM COUNTY (PT.)	$6 750	$3 500	$13 750	$16 250	36.2	30.8	30.0	29	44.8	3.4	10.3	3.4	23.1	23.1
LOWER SIOUX COMMUNITY, MINN.	$3 096	$3 609	$4 620	$5 092	58.2	57.7	49.3	49	60.2	21.6	34.1	-	9.2	31.2
REDWOOD COUNTY (PT.)	$3 096	$3 609	$4 620	$5 092	58.2	57.7	49.3	49	60.2	21.6	34.1	-	9.2	31.2
LUMMI RESERVATION, WASH.	$6 530	$3 714	$12 586	$13 215	28.9	29.9	28.1	770	45.4	8.3	10.0	1.0	37.0	12.7
WHATCOM COUNTY (PT.)	$6 530	$3 714	$12 586	$13 215	28.9	29.9	28.1	770	45.4	8.3	10.0	1.0	37.0	12.7
MAKAH RESERVATION, WASH.	$7 523	$6 168	$12 175	$13 422	18.3	18.8	15.9	501	37.2	5.6	6.9	1.9	26.0	3.2
CLALLAM COUNTY (PT.)	$7 523	$6 168	$12 175	$13 422	18.3	18.8	15.9	501	37.2	5.6	6.9	1.9	26.0	3.2
MANCHESTER RANCHERIA, CALIF.	$3 176	$3 616	$8 722	$9 462	37.7	35.6	26.7	60	74.3	60.4	20.8	10.6	70.4	14.8
MENDOCINO COUNTY (PT.)	$3 176	$3 616	$8 722	$9 462	37.7	35.6	26.7	60	74.3	60.4	20.8	10.6	70.4	14.8
MANZANITA RESERVATION, CALIF.	...	...	...	...	...	...	...	...	...	...	...	...	...	...
SAN DIEGO COUNTY (PT.)	...	...	...	...	...	...	...	...	...	...	...	...	...	...
MARICOPA RESERVATION, ARIZ.	$5 906	$2 983	$9 666	$9 261	47.9	47.1	45.2	237	26.5	2.6	7.0	0.5	17.7	-
PINAL COUNTY (PT.)	$5 906	$2 983	$9 666	$9 261	47.9	47.1	45.2	237	26.5	2.6	7.0	0.5	17.7	-
MATTAPONI RESERVATION, VA.	$6 000	$2 750	$10 000	$10 313	10.0	18.2	14.3	46	39.1	17.4	26.1	-	9.1	9.1
KING WILLIAM COUNTY (PT.)	$6 000	$2 750	$10 000	$10 313	10.0	18.2	14.3	46	39.1	17.4	26.1	-	9.1	9.1
MENOMINEE RESERVATION, WIS.	$5 680	$3 738	$12 476	$12 791	24.9	22.7	20.7	1 483	62.1	26.5	16.0	10.7	27.3	10.7
MENOMINEE COUNTY (PT.)	$5 680	$3 738	$12 476	$12 791	24.9	22.7	20.7	1 483	62.1	26.5	16.0	10.7	27.3	10.7
MESA GRANDE RESERVATION, CALIF.	$-	$-	$-	$-	-	-	-	-	-	-	-	-	-	-
SAN DIEGO COUNTY (PT.)	$-	$-	$-	$-	-	-	-	-	-	-	-	-	-	-

TABLE 10. SUMMARY OF INCOME AND POVERTY CHARACTERISTICS IN 1979 OF AMERICAN INDIANS, ESKIMOS, AND ALEUTS FOR IDENTIFIED RESERVATIONS: 1980 - CON.

(INCLUDES AMERICAN INDIANS, ESKIMOS, AND ALEUTS IN HOUSEHOLDS WITH ONE OR MORE AMERICAN INDIAN, ESKIMO, OR ALEUT PERSONS. DATA ARE ESTIMATES BASED ON A SAMPLE; SEE INTRODUCTION. FOR MEANING OF SYMBOLS, SEE INTRODUCTION. FOR DEFINITION OF TERMS, SEE APPENDIXES A AND B)

IDENTIFIED RESERVATIONS	MEDIAN INCOME IN 1979				INCOME IN 1979 BELOW POVERTY LEVEL			PERSONS 15 YEARS OLD AND OVER					PERCENT OF HOUSEHOLDS	
	PERSONS 15 YEARS OLD AND OVER WITH INCOME							PERCENT RECEIVING BENEFITS IN 1979						
	MALE	FEMALE	HOUSEHOLDS	FAMILIES	PERCENT OF PERSONS FOR WHOM POVERTY STATUS IS DETERMINED	PERCENT OF HOUSEHOLDS	PERCENT OF FAMILIES	TOTAL	TOTAL	MEDICAID OR MEDICARE	SOCIAL SECURITY	BUREAU OF INDIAN AFFAIRS GENERAL ASSISTANCE	RECEIVING FOOD STAMPS IN 1979	RECEIVING FEDERAL HOUSING ASSISTANCE IN 1979
MESCALERO APACHE RESERVATION, N. MEX..	$4 831	$3 485	$8 694	$9 699	43.8	45.6	42.9	1 096	43.1	7.4	13.1	5.8	39.4	7.4
OTERO COUNTY (PT.)	$4 831	$3 485	$8 694	$9 699	43.8	45.6	42.9	1 096	43.1	7.4	13.1	5.8	39.4	7.4
MICCOSUKEE RESERVATION, FLA.	$6 571	$6 417	$11 000	$12 361	28.4	38.9	26.3	172	50.0	4.1	6.4	-	54.2	-
BROWARD COUNTY (PT.)	$-	$-	$-	$-	-	-	-	-	-	-	-	-	-	-
DADE COUNTY (PT.)	$6 571	$6 417	$11 000	$12 361	28.4	38.9	26.3	172	50.0	4.1	6.4	-	54.2	-
MIDDLETOWN RANCHERIA, CALIF.	$4 500	$4 500	...	...	53.1	...	...	24	58.3	45.8	20.8	-	...	...
LAKE COUNTY (PT.)	$4 500	$4 500	...	...	53.1	...	...	24	58.3	45.8	20.8	-	...	...
MILLE LACS RESERVATION, MINN..	$-	$-	$-	$-	-	-	-	-	-	-	-	-	-	-
AITKIN COUNTY (PT.)	$-	$-	$-	$-	-	-	-	-	-	-	-	-	-	-
KANABEC COUNTY (PT.)	$-	$-	$-	$-	-	-	-	-	-	-	-	-	-	-
MILLE LACS COUNTY (PT.)	$-	$-	$-	$-	-	-	-	-	-	-	-	-	-	-
PINE COUNTY (PT.)	$-	$-	$-	$-	-	-	-	-	-	-	-	-	-	-
MISSISSIPPI CHOCTAW RESERVATION	$5 345	$4 377	$10 353	$10 535	39.5	38.1	36.9	1 649	40.6	9.8	8.3	5.9	31.8	4.8
ATTALA COUNTY (PT.)	$-	$-	$-	$-	-	-	-	-	-	-	-	-	-	-
JONES COUNTY (PT.)	$4 500	$3 125	$8 125	$8 333	44.7	46.4	50.0	72	37.5	16.7	6.9	12.5	28.6	-
KEMPER COUNTY (PT.)	...	...	...	...	...	...	...	...	...	...	...	...	...	...
LEAKE COUNTY (PT.)	$4 696	$4 735	$11 625	$11 513	32.4	30.4	29.5	336	43.3	12.4	6.5	12.8	32.2	1.2
NESHOBA COUNTY (PT.)	$5 611	$4 431	$10 262	$10 361	41.2	39.1	37.7	1 044	40.5	8.4	9.9	3.3	32.2	5.4
NEWTON COUNTY (PT.)	$3 426	$4 841	$9 936	$10 527	38.7	39.6	37.6	195	37.7	10.2	6.4	5.0	31.0	1.3
MOAPA RIVER RESERVATION, NEV..	$3 776	$3 804	$9 075	$7 891	40.0	42.1	42.9	110	32.9	2.4	11.8	8.0	25.4	-
CLARK COUNTY (PT.)	$3 776	$3 804	$9 075	$7 891	40.0	42.1	42.9	110	32.9	2.4	11.8	8.0	25.4	-
MONTGOMERY CREEK RANCHERIA, CALIF.	...	...	...	...	...	...	...	...	...	...	...	...	...	...
SHASTA COUNTY (PT.)	...	...	...	...	...	...	...	...	...	...	...	...	...	...
MORONGO RESERVATION, CALIF..	$5 478	$4 526	$8 142	$8 920	39.8	40.2	42.7	208	39.2	18.3	14.3	0.5	16.3	10.1
RIVERSIDE COUNTY (PT.)	$5 478	$4 526	$8 142	$8 920	39.8	40.2	42.7	208	39.2	18.3	14.3	0.5	16.3	10.1
MUCKLESHOOT RESERVATION, WASH.	$4 619	$3 008	$12 241	$14 166	35.5	32.3	28.2	219	47.1	9.7	14.8	0.6	41.5	1.3
KING COUNTY (PT.)	$4 619	$3 008	$12 241	$14 166	35.5	32.3	28.2	219	47.1	9.7	14.8	0.6	41.5	1.3
PIERCE COUNTY (PT.)	$-	$-	$-	$-	-	-	-	-	-	-	-	-	-	-
NAMBE PUEBLO, N. MEX..	$7 674	$4 440	$11 178	$11 334	17.2	16.3	12.5	128	31.7	6.9	9.2	3.1	25.2	13.7
SANTA FE COUNTY (PT.)	$7 674	$4 440	$11 178	$11 334	17.2	16.3	12.5	128	31.7	6.9	9.2	3.1	25.2	13.7
NAVAJO RESERVATION, ARIZ.-N. MEX.-UTAH	$4 061	$2 591	$7 569	$8 397	52.4	52.6	50.5	63 030	38.0	2.7	11.5	7.0	25.8	4.1
ARIZONA	$3 736	$2 483	$7 122	$7 833	54.4	54.5	52.6	42 775	37.8	1.7	11.0	8.3	22.1	4.3
APACHE COUNTY (PT.)	$3 609	$2 565	$6 977	$7 664	55.4	55.1	53.1	23 136	38.0	1.8	11.9	7.4	23.7	4.4
COCONINO COUNTY (PT.)	$4 423	$2 601	$8 870	$9 431	48.9	48.3	46.7	8 954	36.7	1.6	10.3	9.0	17.0	4.1
NAVAJO COUNTY (PT.)	$3 532	$2 208	$6 159	$6 882	57.0	58.5	56.5	10 685	38.5	1.7	9.6	9.6	22.9	4.3
NEW MEXICO	$4 891	$2 850	$8 867	$9 690	46.4	47.0	44.3	17 689	37.2	2.9	12.7	4.8	32.7	3.6
MCKINLEY COUNTY (PT.)	$6 265	$3 705	$9 702	$10 407	40.9	42.7	39.6	5 825	34.4	2.2	10.4	4.1	34.8	4.3
SAN JUAN COUNTY (PT.)	$4 390	$2 617	$8 323	$9 281	49.1	49.3	46.7	11 864	38.6	3.2	13.8	5.2	31.6	3.2
UTAH	$4 217	$2 619	$6 988	$7 307	58.4	59.2	58.0	2 566	46.1	18.6	11.9	1.5	41.2	4.9
SAN JUAN COUNTY (PT.)	$4 217	$2 619	$6 988	$7 307	58.4	59.2	58.0	2 566	46.1	18.6	11.9	1.5	41.2	4.9
NEZ PERCE RESERVATION, IDAHO	$5 231	$3 778	$10 953	$12 032	30.4	32.2	27.1	960	47.9	9.3	13.9	11.8	20.6	9.8
CLEARWATER COUNTY (PT.)	$5 250	$2 700	$10 893	$11 563	38.3	30.2	22.2	73	50.7	19.2	15.1	9.6	32.6	7.0
IDAHO COUNTY (PT.)	$6 327	$2 791	$6 950	$9 891	37.8	39.2	31.6	97	51.8	24.8	15.9	5.6	16.0	3.6
LEWIS COUNTY (PT.)	$5 786	$3 313	$9 531	$9 688	30.8	32.4	31.6	136	58.8	5.1	19.9	20.6	26.8	4.2
NEZ PERCE COUNTY (PT.)	$4 840	$4 386	$12 240	$13 274	28.4	31.0	26.0	654	44.8	6.9	12.2	11.2	18.1	12.8
NISQUALLY RESERVATION, WASH.	$2 843	$2 937	$7 000	$6 500	46.3	33.3	40.0	32	53.3	28.5	24.5	6.7	16.7	8.3
PIERCE COUNTY (PT.)	$-	$-	$-	$-	-	-	-	-	-	-	-	-	-	-
THURSTON COUNTY (PT.)	$2 843	$2 937	$7 000	$6 500	46.3	33.3	40.0	32	53.3	28.5	24.5	6.7	16.7	8.3
NOOKSACK RESERVATION, WASH..	$-	$-	$-	$-	-	-	-	-	-	-	-	-	-	-
WHATCOM COUNTY (PT.)	$-	$-	$-	$-	-	-	-	-	-	-	-	-	-	-
NORTHERN CHEYENNE RESERVATION, MONT.	$5 454	$3 768	$8 742	$9 699	44.9	45.4	43.0	1 793	45.9	10.1	8.9	4.4	36.2	10.6
BIG HORN COUNTY (PT.)	$4 946	$4 323	$9 948	$10 709	40.6	41.2	40.1	476	43.6	7.6	7.4	5.0	34.2	6.9
ROSEBUD COUNTY (PT.)	$5 669	$3 568	$8 204	$9 197	46.4	47.0	44.2	1 317	46.8	11.1	9.4	4.2	36.9	11.9
OIL SPRINGS RESERVATION, N.Y..	$-	$-	$-	$-	-	-	-	-	-	-	-	-	-	-
ALLEGANY COUNTY (PT.)	$-	$-	$-	$-	-	-	-	-	-	-	-	-	-	-
CATTARAUGUS COUNTY (PT.)	$-	$-	$-	$-	-	-	-	-	-	-	-	-	-	-
OMAHA RESERVATION, IOWA-NEBR	$4 795	$3 151	$8 749	$9 213	43.3	42.7	40.8	748	54.8	14.8	14.9	11.8	40.6	6.6
IOWA	$-	$-	$-	$-	-	-	-	-	-	-	-	-	-	-
MONONA COUNTY (PT.)	$-	$-	$-	$-	-	-	-	-	-	-	-	-	-	-
NEBRASKA	$4 795	$3 151	$8 749	$9 213	43.3	42.7	40.8	748	54.8	14.8	14.9	11.8	40.6	6.6
BURT COUNTY (PT.)	...	...	...	...	...	...	...	...	...	...	...	...	...	...
CUMING COUNTY (PT.)	$-	$-	$-	$-	-	-	-	-	-	-	-	-	-	-
THURSTON COUNTY (PT.)	$4 812	$3 151	$8 721	$9 185	43.5	42.8	41.0	743	54.9	14.9	15.0	11.8	40.6	6.6
ONEIDA RESERVATION, WIS.	$5 961	$3 517	$9 517	$11 383	27.1	27.0	23.9	1 187	50.7	16.0	19.4	5.6	18.9	15.3
BROWN COUNTY (PT.)	$6 373	$3 627	$11 102	$13 933	28.0	27.2	22.7	501	48.3	14.4	19.4	7.1	16.0	14.6
OUTAGAMIE COUNTY (PT.)	$5 800	$3 445	$8 867	$10 233	26.6	26.9	24.8	686	52.4	17.2	19.4	4.6	20.8	15.7
ONONDAGA RESERVATION, N.Y.	$-	$-	$-	$-	-	-	-	-	-	-	-	-	-	-
ONONDAGA COUNTY (PT.)	$-	$-	$-	$-	-	-	-	-	-	-	-	-	-	-
ONTONAGON RESERVATION, MICH.	$-	$-	$-	$-	-	-	-	-	-	-	-	-	-	-
ONTONAGON COUNTY (PT.)	$-	$-	$-	$-	-	-	-	-	-	-	-	-	-	-
OSAGE RESERVATION, OKLA.	$9 835	$4 372	$14 377	$16 095	17.3	17.6	13.9	3 237	30.1	9.1	17.2	5.4	6.9	6.7
OSAGE COUNTY	$9 835	$4 372	$14 377	$16 095	17.3	17.6	13.9	3 237	30.1	9.1	17.2	5.4	6.9	6.7
OZETTE RESERVATION, WASH..	...	...	...	...	...	...	...	...	...	...	...	...	...	...
CLALLAM COUNTY (PT.)	...	...	...	...	...	...	...	...	...	...	...	...	...	...
PALA RESERVATION, CALIF.	$6 676	$3 681	$10 837	$11 540	29.4	30.1	28.1	287	38.5	15.5	11.0	3.8	14.9	10.4
SAN DIEGO COUNTY (PT.)	$6 676	$3 681	$10 837	$11 540	29.4	30.1	28.1	287	38.5	15.5	11.0	3.8	14.9	10.4
PAMUNKEY RESERVATION, VA..	$9 750	$3 200	$7 813	$10 833	31.1	25.9	21.4	36	58.3	30.6	47.2	2.8	7.4	-
KING WILLIAM COUNTY (PT.)	$9 750	$3 200	$7 813	$10 833	31.1	25.9	21.4	36	58.3	30.6	47.2	2.8	7.4	-
PAPAGO RESERVATION, ARIZ..	$2 564	$2 528	$6 407	$7 003	59.0	58.1	56.2	4 326	50.6	2.5	10.8	8.3	37.2	3.5
MARICOPA COUNTY (PT.)	$2 366	$2 044	$5 458	$6 051	87.1	87.4	85.5	65	72.3	-	5.4	39.1	74.1	-
PIMA COUNTY (PT.)	$2 521	$2 492	$6 365	$6 850	59.5	58.6	56.7	3 855	49.9	2.5	11.0	7.8	35.8	3.4
PINAL COUNTY (PT.)	$2 905	$3 167	$7 675	$8 526	48.8	49.5	45.5	406	54.5	2.5	9.2	8.1	42.9	5.1
PASCUA YAQUI RESERVATION, ARIZ..	$6 022	$2 222	$8 440	$8 256	62.2	57.8	57.8	312	44.0	5.2	7.0	2.1	31.6	1.2
PIMA COUNTY (PT.)	$6 022	$2 222	$8 440	$8 256	62.2	57.8	57.8	312	44.0	5.2	7.0	2.1	31.6	1.2

TABLE 10. SUMMARY OF INCOME AND POVERTY CHARACTERISTICS IN 1979 OF AMERICAN INDIANS, ESKIMOS, AND ALEUTS FOR IDENTIFIED RESERVATIONS: 1980 - CON.

(INCLUDES AMERICAN INDIANS, ESKIMOS, AND ALEUTS IN HOUSEHOLDS WITH ONE OR MORE AMERICAN INDIAN, ESKIMO, OR ALEUT PERSONS. DATA ARE ESTIMATES BASED ON A SAMPLE; SEE INTRODUCTION. FOR MEANING OF SYMBOLS, SEE INTRODUCTION. FOR DEFINITION OF TERMS, SEE APPENDIXES A AND B)

IDENTIFIED RESERVATIONS	MEDIAN INCOME IN 1979				INCOME IN 1979 BELOW POVERTY LEVEL			PERSONS 15 YEARS OLD AND OVER					PERCENT OF HOUSEHOLDS	
	PERSONS 15 YEARS OLD AND OVER WITH INCOME								PERCENT RECEIVING BENEFITS IN 1979					
	MALE	FEMALE	HOUSEHOLDS	FAMILIES	PERCENT OF PERSONS FOR WHOM POVERTY STATUS IS DETERMINED	PERCENT OF HOUSEHOLDS	PERCENT OF FAMILIES	TOTAL	TOTAL	MEDICAID OR MEDICARE	SOCIAL SECURITY	BUREAU OF INDIAN AFFAIRS GENERAL ASSISTANCE	RECEIVING FOOD STAMPS IN 1979	RECEIVING FEDERAL HOUSING ASSISTANCE IN 1979
PAUMA RESERVATION, CALIF.	$6 846	$4 311	$13 436	$15 656	18.6	21.6	5.5	58	31.3	10.9	8.8	4.7	9.8	12.0
SAN DIEGO COUNTY (PT.)	$6 846	$4 311	$13 436	$15 656	18.6	21.6	5.5	58	31.3	10.9	8.8	4.7	9.8	12.0
PAYSON COMMUNITY OF YAVAPAI-APACHE, ARIZ.	$-	$-	$-	$-	-	-	-	-	-	-	-	-	-	-
GILA COUNTY (PT.)	$-	$-	$-	$-	-	-	-	-	-	-	-	-	-	-
PECHANGA RESERVATION, CALIF.	$3 713	$3 250	$8 740	$10 623	37.7	38.3	30.0	76	44.0	25.3	20.0	2.7	5.9	5.9
RIVERSIDE COUNTY (PT.)	$3 713	$3 250	$8 740	$10 623	37.7	38.3	30.0	76	44.0	25.3	20.0	2.7	5.9	5.9
PENOBSCOT RESERVATION, MAINE	$4 752	$3 055	$8 490	$9 652	40.3	39.0	31.5	259	52.3	10.6	13.2	32.6	39.7	17.0
PENOBSCOT COUNTY (PT.)	$4 752	$3 055	$8 490	$9 652	40.3	39.0	31.5	259	52.3	10.6	13.2	32.6	39.7	17.0
PICURIS PUEBLO, N. MEX.	$3 677	$3 967	$7 713	$10 660	35.8	41.5	31.8	88	61.0	7.1	19.6	5.3	45.5	11.7
TAOS COUNTY (PT.)	$3 677	$3 967	$7 713	$10 660	35.8	41.5	31.8	88	61.0	7.1	19.6	5.3	45.5	11.7
PINE CREEK RESERVATION, MICH.	...	...	$3 854	$16 250	...	92.3	-	...	...	...	...	...	61.5	30.8
CALHOUN COUNTY (PT.)	...	...	$3 854	$16 250	...	92.3	-	...	...	...	...	...	61.5	30.8
PINE RIDGE RESERVATION, S. DAK.	$3 516	$2 903	$7 571	$7 942	58.3	56.0	54.7	6 950	47.7	11.2	9.9	10.2	48.0	7.2
JACKSON COUNTY (PT.)	$3 214	$2 318	$7 114	$7 290	58.3	59.7	57.5	774	52.2	10.8	11.9	10.3	42.3	0.6
SHANNON COUNTY (PT.)	$3 551	$3 030	$7 647	$8 008	58.3	55.6	54.4	6 176	47.1	11.3	9.7	10.2	48.7	8.0
PLEASANT POINT RESERVATION, MAINE	$3 981	$2 894	$6 050	$7 399	57.0	56.7	51.7	299	55.4	26.4	11.2	17.7	58.5	-
WASHINGTON COUNTY (PT.)	$3 981	$2 894	$6 050	$7 399	57.0	56.7	51.7	299	55.4	26.4	11.2	17.7	58.5	-
POJOAQUE PUEBLO, N. MEX.	$8 583	$4 235	$11 434	$11 145	26.8	23.7	32.2	58	41.1	7.8	7.3	13.5	37.8	17.2
SANTA FE COUNTY (PT.)	$8 583	$4 235	$11 434	$11 145	26.8	23.7	32.2	58	41.1	7.8	7.3	13.5	37.8	17.2
POOSPATUCK RESERVATION, N.Y.	$4 563	$3 125	$12 922	$13 567	24.7	38.8	26.2	53	36.2	27.7	21.3	4.0	25.2	3.6
SUFFOLK COUNTY (PT.)	$4 563	$3 125	$12 922	$13 567	24.7	38.8	26.2	53	36.2	27.7	21.3	4.0	25.2	3.6
PORT GAMBLE RESERVATION, WASH.	$5 503	$4 067	$12 687	$13 044	24.4	24.9	25.0	170	38.3	15.9	10.2	1.4	36.3	10.3
KITSAP COUNTY (PT.)	$5 503	$4 067	$12 687	$13 044	24.4	24.9	25.0	170	38.3	15.9	10.2	1.4	36.3	10.3
PORT MADISON RESERVATION, WASH.	$8 675	$5 473	$13 701	$14 667	23.4	19.5	11.4	98	39.8	9.2	18.4	11.8	6.9	3.1
KITSAP COUNTY (PT.)	$8 675	$5 473	$13 701	$14 667	23.4	19.5	11.4	98	39.8	9.2	18.4	11.8	6.9	3.1
POTAWATOMI RESERVATION, WIS.	$3 003	$3 731	$8 823	$8 697	49.8	49.8	44.3	132	77.4	49.5	12.9	15.4	45.0	28.8
FOREST COUNTY (PT.)	$3 003	$3 731	$8 823	$8 697	49.8	49.8	44.3	132	77.4	49.5	12.9	15.4	45.0	28.8
OCONTO COUNTY (PT.)	$-	$-	$-	$-	-	-	-	-	-	-	-	-	-	-
POTTAWATOMI RESERVATION, KANS.	$4 338	$3 671	$9 717	$13 189	24.1	27.5	19.9	226	57.2	10.8	21.6	-	23.6	17.8
JACKSON COUNTY (PT.)	$4 338	$3 671	$9 717	$13 189	24.1	27.5	19.9	226	57.2	10.8	21.6	-	23.6	17.8
PRAIRIE ISLAND COMMUNITY, MINN.	$5 500	$2 786	$15 500	$15 750	19.0	25.0	17.6	53	34.0	7.5	15.1	-	25.0	25.0
GOODHUE COUNTY (PT.)	$5 500	$2 786	$15 500	$15 750	19.0	25.0	17.6	53	34.0	7.5	15.1	-	25.0	25.0
PUYALLUP RESERVATION, WASH.	$6 165	$4 476	$10 763	$10 668	37.1	31.3	32.3	519	41.8	10.3	10.3	3.8	30.0	22.0
PIERCE COUNTY (PT.)	$6 165	$4 476	$10 763	$10 668	37.1	31.3	32.3	519	41.8	10.3	10.3	3.8	30.0	22.0
PYRAMID LAKE RESERVATION, NEV.	$7 708	$5 459	$11 179	$12 029	29.5	28.7	25.3	485	32.2	6.7	13.2	4.4	6.8	10.0
LYON COUNTY (PT.)	$-	$-	$-	$-	-	-	-	-	-	-	-	-	-	-
STOREY COUNTY (PT.)	$-	$-	$-	$-	-	-	-	-	-	-	-	-	-	-
WASHOE COUNTY (PT.)	$7 708	$5 459	$11 179	$12 029	29.5	28.7	25.3	485	32.2	6.7	13.2	4.4	6.8	10.0
QUILEUTE RESERVATION, WASH.	$2 726	$2 370	$9 340	$7 752	49.9	46.8	49.2	163	19.5	1.5	5.2	0.7	17.7	-
CLALLAM COUNTY (PT.)	$2 726	$2 370	$9 340	$7 752	49.9	46.8	49.2	163	19.5	1.5	5.2	0.7	17.7	-
QUINAULT RESERVATION, WASH.	$5 598	$3 673	$11 034	$11 001	34.5	33.3	33.5	599	53.0	6.6	8.1	2.3	31.2	16.6
GRAYS HARBOR COUNTY (PT.)	$5 709	$4 202	$11 241	$11 369	32.7	30.4	31.0	498	52.0	6.7	9.0	1.9	27.1	19.0
JEFFERSON COUNTY (PT.)	$3 841	$2 066	$10 132	$9 285	43.1	49.0	47.1	101	58.1	6.4	3.3	4.4	54.0	2.9
RAMAH COMMUNITY, N. MEX.	$4 736	$3 306	$6 283	$7 436	49.1	53.3	47.8	748	44.6	12.2	8.5	4.6	48.8	7.4
MCKINLEY COUNTY (PT.)	$2 665	$2 450	$2500-	$5 463	48.8	71.1	62.8	75	54.8	5.2	12.8	12.5	42.0	2.7
VALENCIA COUNTY (PT.)	$4 862	$3 347	$6 817	$7 743	47.2	51.0	46.5	673	43.4	12.9	8.0	3.7	49.6	8.0
RAMONA RESERVATION, CALIF.	$-	$-	$-	$-	-	-	-	-	-	-	-	-	-	-
RIVERSIDE COUNTY (PT.)	$-	$-	$-	$-	-	-	-	-	-	-	-	-	-	-
RED CLIFF RESERVATION, WIS.	$4 388	$3 623	$9 122	$9 660	46.2	40.9	39.4	347	55.1	11.1	13.8	8.6	48.0	9.3
BAYFIELD COUNTY (PT.)	$4 388	$3 623	$9 122	$9 660	46.2	40.9	39.4	347	55.1	11.1	13.8	8.6	48.0	9.3
RED LAKE RESERVATION, MINN.	$5 164	$4 377	$9 428	$10 025	41.3	42.6	39.5	1 709	40.9	10.9	11.6	6.8	2.7	1.5
BELTRAMI COUNTY (PT.)	$5 214	$4 399	$9 545	$10 073	40.6	41.9	39.0	1 669	40.8	10.8	11.7	6.9	2.6	1.6
CLEARWATER COUNTY (PT.)	$3 254	$3 742	$6 022	$6 933	69.5	72.4	61.9	40	43.7	14.6	8.5	5.5	6.9	-
KOOCHICHING COUNTY (PT.)	$-	$-	$-	$-	-	-	-	-	-	-	-	-	-	-
LAKE OF THE WOODS COUNTY (PT.)	$-	$-	$-	$-	-	-	-	-	-	-	-	-	-	-
MARSHALL COUNTY (PT.)	$-	$-	$-	$-	-	-	-	-	-	-	-	-	-	-
PENNINGTON COUNTY (PT.)	$-	$-	$-	$-	-	-	-	-	-	-	-	-	-	-
POLK COUNTY (PT.)	$-	$-	$-	$-	-	-	-	-	-	-	-	-	-	-
RED LAKE COUNTY (PT.)	$-	$-	$-	$-	-	-	-	-	-	-	-	-	-	-
ROSEAU COUNTY (PT.)	$-	$-	$-	$-	-	-	-	-	-	-	-	-	-	-
RENO-SPARKS COLONY, NEV.	$9 448	$5 835	$14 025	$14 963	13.9	17.3	11.7	301	28.8	4.6	9.3	3.0	8.9	6.2
WASHOE COUNTY (PT.)	$9 448	$5 835	$14 025	$14 963	13.9	17.3	11.7	301	28.8	4.6	9.3	3.0	8.9	6.2
RESIGNINI RANCHERIA, CALIF.	...	...	...	...	...	...	...	...	...	...	...	...	...	...
DEL NORTE COUNTY (PT.)	...	...	...	...	...	...	...	...	...	...	...	...	...	...
RINCON RESERVATION, CALIF.	$6 965	$3 304	$10 372	$10 970	42.6	30.7	29.6	175	42.0	10.4	15.1	5.7	18.7	2.7
SAN DIEGO COUNTY (PT.)	$6 965	$3 304	$10 372	$10 970	42.6	30.7	29.6	175	42.0	10.4	15.1	5.7	18.7	2.7
ROARING CREEK RANCHERIA, CALIF.	...	...	...	...	...	...	...	...	...	...	...	...	...	...
SHASTA COUNTY (PT.)	...	...	...	...	...	...	...	...	...	...	...	...	...	...
ROCKY BOY'S RESERVATION, MONT.	$5 095	$2 958	$10 709	$10 991	38.9	36.7	36.7	915	46.6	8.8	11.0	14.5	27.1	10.1
CHOUTEAU COUNTY (PT.)	$5 167	$2 167	$9 792	$10 417	28.7	32.3	32.1	84	33.3	8.3	10.7	8.3	6.5	3.2
HILL COUNTY (PT.)	$5 078	$3 002	$10 847	$11 073	39.9	37.2	37.2	831	48.0	8.8	11.0	15.2	29.3	10.8
ROSEBUD RESERVATION, S. DAK.	$4 518	$3 621	$8 271	$8 868	51.4	48.8	47.7	3 280	52.2	14.9	10.5	9.2	36.8	11.5
TODD COUNTY (PT.)	$4 518	$3 621	$8 271	$8 868	51.4	48.8	47.7	3 280	52.2	14.9	10.5	9.2	36.8	11.5
ROUND VALLEY RESERVATION, CALIF.	$5 882	$4 353	$8 644	$10 413	36.9	36.2	35.3	323	41.9	29.9	16.3	0.3	22.8	1.2
MENDOCINO COUNTY (PT.)	$5 882	$4 353	$8 644	$10 413	36.9	36.2	35.3	323	41.9	29.9	16.3	0.3	22.8	1.2
RUMSEY RANCHERIA, CALIF.	...	...	...	...	...	...	...	...	...	...	...	...	...	...
YOLO COUNTY (PT.)	...	...	...	...	...	...	...	...	...	...	...	...	...	...
SAC AND FOX RESERVATION, IOWA	$3 783	$2 143	$9 304	$9 929	36.5	42.1	36.0	300	57.4	12.4	11.2	2.8	35.5	9.1
TAMA COUNTY (PT.)	$3 783	$2 143	$9 304	$9 929	36.5	42.1	36.0	300	57.4	12.4	11.2	2.8	35.5	9.1
SAC AND FOX RESERVATION, KANS.-NEBR.	...	...	...	...	...	...	...	...	...	...	...	...	...	...
KANSAS	$-	$-	$-	$-	-	-	-	-	-	-	-	-	-	-
BROWN COUNTY (PT.)	$-	$-	$-	$-	-	-	-	-	-	-	-	-	-	-
NEBRASKA	...	...	...	...	...	...	...	...	...	...	...	...	...	...
RICHARDSON COUNTY (PT.)	...	...	...	...	...	...	...	...	...	...	...	...	...	...

TABLE 10. SUMMARY OF INCOME AND POVERTY CHARACTERISTICS IN 1979 OF AMERICAN INDIANS, ESKIMOS, AND ALEUTS FOR IDENTIFIED RESERVATIONS: 1980 - CON.

(INCLUDES AMERICAN INDIANS, ESKIMOS, AND ALEUTS IN HOUSEHOLDS WITH ONE OR MORE AMERICAN INDIAN, ESKIMO, OR ALEUT PERSONS. DATA ARE ESTIMATES BASED ON A SAMPLE; SEE INTRODUCTION. FOR MEANING OF SYMBOLS, SEE INTRODUCTION. FOR DEFINITION OF TERMS, SEE APPENDIXES A AND B)

IDENTIFIED RESERVATIONS	MEDIAN INCOME IN 1979				INCOME IN 1979 BELOW POVERTY LEVEL			PERSONS 15 YEARS OLD AND OVER					PERCENT OF HOUSEHOLDS	
	PERSONS 15 YEARS OLD AND OVER WITH INCOME								PERCENT RECEIVING BENEFITS IN 1979					
	MALE	FEMALE	HOUSEHOLDS	FAMILIES	PERCENT OF PERSONS FOR WHOM POVERTY STATUS IS DETERMINED	PERCENT OF HOUSEHOLDS	PERCENT OF FAMILIES	TOTAL	TOTAL	MEDICAID OR MEDICARE	SOCIAL SECURITY	BUREAU OF INDIAN AFFAIRS GENERAL ASSISTANCE	RECEIVING FOOD STAMPS IN 1979	RECEIVING FEDERAL HOUSING ASSISTANCE IN 1979
ST. CROIX RESERVATION, WIS.	$4 771	$3 351	$9 873	$12 584	32.0	32.0	32.8	263	65.6	32.9	17.3	5.1	57.0	W.9
BARRON COUNTY (PT.)	$5 344	$2 373	$8 922	$9 608	31.9	44.0	40.7	52	69.0	57.6	14.2	3.0	45.0	24.1
BURNETT COUNTY (PT.)	$5 621	$3 606	$12 097	$14 978	22.3	19.4	17.3	157	58.3	23.1	18.2	2.5	49.9	8.5
POLK COUNTY (PT.)	$4 264	$3 104	$6 846	$5 990	55.0	51.0	59.5	54	83.4	37.7	17.9	14.8	82.7	-
ST. REGIS MOHAWK RESERVATION, N.Y.	$7 595	$3 958	$9 485	$12 067	28.1	32.7	25.1	1 249	35.8	14.0	21.6	0.8	18.1	6.0
FRANKLIN COUNTY (PT.)	$7 595	$3 958	$9 485	$12 067	28.1	32.7	25.1	1 249	35.8	14.0	21.6	0.8	18.1	6.0
SALT RIVER RESERVATION, ARIZ.	$4 434	$3 002	$9 127	$9 673	44.8	44.2	41.0	1 628	35.5	1.0	9.8	5.3	21.6	6.9
MARICOPA COUNTY (PT.)	$4 434	$3 002	$9 127	$9 673	44.8	44.2	41.0	1 628	35.5	1.0	9.8	5.3	21.6	6.9
SAN CARLOS RESERVATION, ARIZ.	$3 777	$2 486	$6 988	$7 986	55.1	55.8	53.6	3 604	43.0	2.5	12.8	3.1	44.1	10.7
GILA COUNTY (PT.)	$4 065	$2 535	$7 287	$8 461	50.5	51.6	49.1	2 212	38.9	3.2	12.8	3.3	35.2	9.3
GRAHAM COUNTY (PT.)	$3 121	$2 424	$6 535	$7 278	61.5	63.0	61.1	1 392	49.6	1.3	12.7	2.9	59.4	13.1
PINAL COUNTY (PT.)	$-	$-	$-	$-	-	-	-	-	-	-	-	-	-	-
SANDIA PUEBLO, N. MEX.	$6 509	$3 633	$6 693	$6 694	51.3	45.9	46.5	146	39.4	7.6	13.8	2.1	21.2	1.4
BERNALILLO COUNTY (PT.)	$-	$-	$-	$-	-	-	-	-	-	-	-	-	-	-
SANDOVAL COUNTY (PT.)	$6 509	$3 633	$6 693	$6 694	51.3	45.9	46.5	146	39.4	7.6	13.8	2.1	21.2	1.4
SANDY LAKE RESERVATION, MINN.	$-	$-	$-	$-	-	-	-	-	-	-	-	-	-	-
AITKIN COUNTY (PT.)	$-	$-	$-	$-	-	-	-	-	-	-	-	-	-	-
SAN FELIPE PUEBLO, N. MEX.	$4 211	$2 943	$12 539	$12 599	45.3	40.4	40.4	1 070	28.2	8.1	8.3	0.8	35.8	1.7
SANDOVAL COUNTY (PT.)	$4 211	$2 943	$12 539	$12 599	45.3	40.4	40.4	1 070	28.2	8.1	8.3	0.8	35.8	1.7
SAN ILDEFONSO PUEBLO, N. MEX.	$5 604	$2 138	$8 510	$9 182	45.0	44.5	44.1	332	29.4	5.5	15.5	0.6	17.0	4.1
SANDOVAL COUNTY (PT.)	$-	$-	$-	$-	-	-	-	-	-	-	-	-	-	-
SANTA FE COUNTY (PT.)	$5 604	$2 138	$8 510	$9 182	45.0	44.5	44.1	332	29.4	5.5	15.5	0.6	17.0	4.1
SAN JUAN PUEBLO, N. MEX.	$6 241	$3 735	$9 453	$11 194	30.6	32.6	30.8	572	34.8	7.5	15.1	2.5	33.7	5.1
RIO ARRIBA COUNTY (PT.)	$6 241	$3 735	$9 453	$11 194	30.6	32.6	30.8	572	34.8	7.5	15.1	2.5	33.7	5.1
SAN MANUEL RESERVATION, CALIF.	$-	$-	$-	$-	-	-	-	-	-	-	-	-	-	-
SAN BERNARDINO COUNTY (PT.)	$-	$-	$-	$-	-	-	-	-	-	-	-	-	-	-
SAN PASQUAL RESERVATION, CALIF.	$6 069	$3 873	$9 139	$9 267	28.9	20.7	23.1	77	40.6	14.0	11.2	2.7	16.1	16.1
SAN DIEGO COUNTY (PT.)	$6 069	$3 873	$9 139	$9 267	28.9	20.7	23.1	77	40.6	14.0	11.2	2.7	16.1	16.1
SANTA ANA PUEBLO, N. MEX.	$4 595	$4 000	$12 141	$12 786	17.3	21.4	19.9	289	38.7	6.4	12.7	3.0	17.8	6.9
SANDOVAL COUNTY (PT.)	$4 595	$4 000	$12 141	$12 786	17.3	21.4	19.9	289	38.7	6.4	12.7	3.0	17.8	6.9
SANTA CLARA PUEBLO, N. MEX.	$6 962	$5 136	$12 539	$13 280	26.6	25.7	24.5	1 226	29.7	6.0	13.9	1.7	19.7	5.9
RIO ARRIBA COUNTY (PT.)	$6 773	$5 115	$12 364	$13 218	27.0	26.4	24.8	1 211	29.9	6.1	14.1	1.7	19.9	6.0
SANDOVAL COUNTY (PT.)	$-	$-	$-	$-	-	-	-	-	-	-	-	-	-	-
SANTA FE COUNTY (PT.)	...	...	...	...	...	...	...	...	...	...	...	...	...	...
SANTA ROSA RANCHERIA, CALIF.	$2 517	$3 154	$4 598	$4 922	69.8	67.0	69.0	65	62.3	35.6	4.5	2.3	60.6	-
KINGS COUNTY (PT.)	$2 517	$3 154	$4 598	$4 922	69.8	67.0	69.0	65	62.3	35.6	4.5	2.3	60.6	-
SANTA ROSA RESERVATION, CALIF.	...	...	...	...	...	...	...	...	...	...	...	...	...	...
RIVERSIDE COUNTY (PT.)	...	...	...	...	...	...	...	...	...	...	...	...	...	...
SANTA YNEZ RESERVATION, CALIF.	$4 250	$4 700	$10 017	$10 631	28.6	33.3	34.6	78	32.8	23.4	10.9	1.6	16.6	6.7
SANTA BARBARA COUNTY (PT.)	$4 250	$4 700	$10 017	$10 631	28.6	33.3	34.6	78	32.8	23.4	10.9	1.6	16.6	6.7
SANTA YSABEL RESERVATION, CALIF.	$3 889	$4 361	$6 822	$9 271	39.0	42.0	41.4	123	50.1	40.0	21.0	2.9	14.4	19.0
SAN DIEGO COUNTY (PT.)	$3 889	$4 361	$6 822	$9 271	39.0	42.0	41.4	123	50.1	40.0	21.0	2.9	14.4	19.0
SANTEE RESERVATION, NEBR.	$4 661	$2 999	$9 242	$9 937	35.0	35.7	30.7	239	50.3	10.8	17.2	3.0	25.7	6.7
KNOX COUNTY (PT.)	$4 661	$2 999	$9 242	$9 937	35.0	35.7	30.7	239	50.3	10.8	17.2	3.0	25.7	6.7
SANTO DOMINGO PUEBLO, N. MEX.	$3 401	$2 111	$7 066	$7 259	65.9	66.4	67.0	1 324	40.9	5.5	6.3	5.0	49.0	6.4
SANDOVAL COUNTY (PT.)	$3 401	$2 111	$7 066	$7 259	65.9	66.4	67.0	1 324	40.9	5.5	6.3	5.0	49.0	6.4
SANTA FE COUNTY (PT.)	$-	$-	$-	$-	-	-	-	-	-	-	-	-	-	-
SAN XAVIER RESERVATION, ARIZ.	$3 522	$3 080	$9 792	$10 198	44.7	46.0	43.1	553	36.0	3.2	9.5	5.8	19.0	5.7
PIMA COUNTY (PT.)	$3 522	$3 080	$9 792	$10 198	44.7	46.0	43.1	553	36.0	3.2	9.5	5.8	19.0	5.7
SAUK-SUIATTLE RESERVATION, WASH.	$-	$-	$-	$-	-	-	-	-	-	-	-	-	-	-
SNOHOMISH COUNTY (PT.)	$-	$-	$-	$-	-	-	-	-	-	-	-	-	-	-
SAULT STE. MARIE RESERVATION, MICH.	$-	$-	$-	$-	-	-	-	-	-	-	-	-	-	-
CHIPPEWA COUNTY (PT.)	$-	$-	$-	$-	-	-	-	-	-	-	-	-	-	-
SCHAGHTICOKE RESERVATION, CONN.	...	...	...	...	...	...	...	...	...	...	...	...	...	...
LITCHFIELD COUNTY (PT.)	...	...	...	...	...	...	...	...	...	...	...	...	...	...
SHAKOPEE COMMUNITY, MINN.	$6 350	$5 515	$14 620	$14 500	29.0	27.8	26.3	49	35.5	-	13.3	2.2	23.8	11.9
SCOTT COUNTY (PT.)	$6 350	$5 515	$14 620	$14 500	29.0	27.8	26.3	49	35.5	-	13.3	2.2	23.8	11.9
SHEEP RANCH RANCHERIA, CALIF.	...	...	...	...	...	...	...	...	...	...	...	...	...	...
CALAVERAS COUNTY (PT.)	...	...	...	...	...	...	...	...	...	...	...	...	...	...
SHERWOOD VALLEY RANCHERIA, CALIF.	...	...	...	...	...	...	...	...	...	...	...	...	...	...
MENDOCINO COUNTY (PT.)	...	...	...	...	...	...	...	...	...	...	...	...	...	...
SHINGLE SPRINGS RANCHERIA, CALIF.	$-	$-	$-	$-	-	-	-	-	-	-	-	-	-	-
EL DORADO COUNTY (PT.)	$-	$-	$-	$-	-	-	-	-	-	-	-	-	-	-
SHINNECOCK RESERVATION, N.Y.	$9 711	$3 956	$7 633	$11 771	23.3	27.9	18.9	141	25.0	12.7	21.1	-	4.9	-
SUFFOLK COUNTY (PT.)	$9 711	$3 956	$7 633	$11 771	23.3	27.9	18.9	141	25.0	12.7	21.1	-	4.9	-
SHOALWATER RESERVATION, WASH.	...	...	$7 913	$9 831	...	43.1	32.3	...	...	...	...	...	21.0	-
PACIFIC COUNTY (PT.)	...	...	$7 913	$9 831	...	43.1	32.3	...	...	...	...	...	21.0	-
SISSETON RESERVATION, N. DAK.-S. DAK.	$3 181	$3 164	$6 860	$7 291	54.2	53.5	52.4	1 502	56.5	7.6	16.2	15.9	27.1	8.3
NORTH DAKOTA	$-	$-	$-	$-	-	-	-	-	-	-	-	-	-	-
RICHLAND COUNTY (PT.)	$-	$-	$-	$-	-	-	-	-	-	-	-	-	-	-
SARGENT COUNTY (PT.)	$-	$-	$-	$-	-	-	-	-	-	-	-	-	-	-
SOUTH DAKOTA	$3 181	$3 164	$6 860	$7 291	54.2	53.5	52.4	1 502	56.5	7.6	16.2	15.9	27.1	8.3
CODINGTON COUNTY (PT.)	...	...	...	...	...	...	...	...	...	...	...	...	...	...
DAY COUNTY (PT.)	...	...	...	...	...	...	...	...	...	...	...	...	...	...
GRANT COUNTY (PT.)	$2 394	$2 486	$4 228	$4 969	69.6	78.1	73.8	185	47.4	8.7	9.7	7.7	39.2	6.1
MARSHALL COUNTY (PT.)	$-	$-	$-	$-	-	-	-	-	-	-	-	-	-	-
ROBERTS COUNTY (PT.)	$3 735	$4 769	$7 145	$7 357	58.4	56.9	54.5	147	46.0	4.5	8.9	11.5	13.0	9.9
	$3 212	$3 158	$7 135	$7 534	51.2	49.6	49.0	1 169	59.4	7.8	18.2	17.8	27.5	8.4
SKOKOMISH RESERVATION, WASH.	$7 413	$4 164	$10 149	$10 446	42.6	41.5	42.0	191	25.8	4.9	5.9	1.2	34.9	1.6
MASON COUNTY (PT.)	$7 413	$4 164	$10 149	$10 446	42.6	41.5	42.0	191	25.8	4.9	5.9	1.2	34.9	1.6
SKULL VALLEY RESERVATION, UTAH	$-	$-	$-	$-	-	-	-	-	-	-	-	-	-	-
TOOELE COUNTY (PT.)	$-	$-	$-	$-	-	-	-	-	-	-	-	-	-	-
SOBOBA RESERVATION, CALIF.	$4 246	$4 374	$6 033	$7 150	59.2	56.4	54.4	133	45.6	14.7	17.8	10.5	12.4	10.5
RIVERSIDE COUNTY (PT.)	$4 246	$4 374	$6 033	$7 150	59.2	56.4	54.4	133	45.6	14.7	17.8	10.5	12.4	10.5
SOKAOGON CHIPPEWA COMMUNITY, WIS.	$5 698	$4 004	$10 003	$10 829	21.3	20.0	18.1	67	66.6	24.3	7.6	-	43.3	3.3
FOREST COUNTY (PT.)	$5 698	$4 004	$10 003	$10 829	21.3	20.0	18.1	67	66.6	24.3	7.6	-	43.3	3.3
SOUTHERN PAIUTE RESERVATION, UTAH	$5 922	$3 164	$8 413	$8 798	49.7	50.7	48.3	112	47.7	18.4	14.4	-	37.0	-
IRON COUNTY (PT.)	$6 151	$2 839	$6 963	$7 046	53.9	51.6	51.1	54	46.2	9.2	16.8	-	20.2	-
MILLARD COUNTY (PT.)	$6 077	$4 478	$15 167	$12 667	16.3	17.0	17.0	27	32.2	16.1	-	-	48.9	-
SEVIER COUNTY (PT.)	$4 500	$2 500	...	...	75.0	...	...	31	63.6	36.4	22.7	-	...	...

TABLE 10. SUMMARY OF INCOME AND POVERTY CHARACTERISTICS IN 1979 OF AMERICAN INDIANS, ESKIMOS, AND ALEUTS FOR IDENTIFIED RESERVATIONS: 1980 - CON.

(INCLUDES AMERICAN INDIANS, ESKIMOS, AND ALEUTS IN HOUSEHOLDS WITH ONE OR MORE AMERICAN INDIAN, ESKIMO, OR ALEUT PERSONS. DATA ARE ESTIMATES BASED ON A SAMPLE; SEE INTRODUCTION. FOR MEANING OF SYMBOLS, SEE INTRODUCTION. FOR DEFINITION OF TERMS, SEE APPENDIXES A AND B)

IDENTIFIED RESERVATIONS	MEDIAN INCOME IN 1979				INCOME IN 1979 BELOW POVERTY LEVEL			PERSONS 15 YEARS OLD AND OVER					PERCENT OF HOUSEHOLDS	
	PERSONS 15 YEARS OLD AND OVER WITH INCOME								PERCENT RECEIVING BENEFITS IN 1979					
	MALE	FEMALE	HOUSEHOLDS	FAMILIES	PERCENT OF PERSONS FOR WHOM POVERTY STATUS IS DETERMINED	PERCENT OF HOUSEHOLDS	PERCENT OF FAMILIES	TOTAL	TOTAL	MEDICAID OR MEDICARE	SOCIAL SECURITY	BUREAU OF INDIAN AFFAIRS GENERAL ASSISTANCE	RECEIVING FOOD STAMPS IN 1979	RECEIVING FEDERAL HOUSING ASSISTANCE IN 1979
SOUTHERN UTE RESERVATION, COLO.	$6 210	$5 099	$10 625	$11 397	32.1	32.4	27.8	528	38.4	12.6	11.6	3.1	18.0	22.2
ARCHULETA COUNTY (PT.)	...	...	...	...	...	...	...	...	...	...	...	...	...	...
LA PLATA COUNTY (PT.)	$6 273	$5 099	$10 562	$11 397	31.5	32.2	27.5	523	38.3	12.8	11.7	3.1	17.7	22.4
MONTEZUMA COUNTY (PT.)	$-	$-	$-	$-	-	-	-	-	-	-	-	-	-	-
SPOKANE RESERVATION, WASH.	$10805	$4 926	$17 993	$19 096	13.1	15.7	10.3	699	27.9	7.8	12.0	1.1	9.7	3.9
LINCOLN COUNTY (PT.)	$-	$-	$-	$-	-	-	-	-	-	-	-	-	-	-
STEVENS COUNTY (PT.)	$10805	$4 926	$17 993	$19 096	13.1	15.7	10.3	699	27.9	7.8	12.0	1.1	9.7	3.9
SQUAXIN ISLAND RESERVATION, WASH.	$12453	$2 250	...	...	65.6	...	...	17	64.7	23.5	-	-	...	...
MASON COUNTY (PT.)	$12453	$2 250	...	...	65.6	...	...	17	64.7	23.5	-	-	...	...
STANDING ROCK RESERVATION, N. DAK.-S. DAK.	$3 482	$2 749	$7 553	$8 107	55.0	51.3	51.3	2 726	46.6	8.3	8.0	14.2	17.7	4.1
NORTH DAKOTA	$4 727	$3 923	$8 956	$9 402	47.0	45.2	44.3	1 282	38.5	4.4	8.9	9.0	11.8	3.0
SIOUX COUNTY (PT.)	$4 727	$3 923	$8 956	$9 402	47.0	45.2	44.3	1 282	38.5	4.4	8.9	9.0	11.8	3.0
SOUTH DAKOTA	$2 755	$2 136	$6 561	$6 985	62.5	57.1	57.7	1 444	53.8	11.8	7.2	18.7	23.4	5.1
CORSON COUNTY	$2 755	$2 136	$6 561	$6 985	62.5	57.1	57.7	1 444	53.8	11.8	7.2	18.7	23.4	5.1
STEWART'S POINT RANCHERIA, CALIF.	$7 167	$4 300	$13 333	$14 583	8.3	18.7	15.4	50	42.9	28.6	14.3	2.0	18.7	50.0
SONOMA COUNTY (PT.)	$7 167	$4 300	$13 333	$14 583	8.3	18.7	15.4	50	42.9	28.6	14.3	2.0	18.7	50.0
STOCKBRIDGE RESERVATION, WIS.	$7 113	$3 738	$11 459	$13 982	27.1	29.1	26.6	385	61.6	22.3	24.3	2.6	28.5	12.5
SHAWANO COUNTY (PT.)	$7 113	$3 738	$11 459	$13 982	27.1	29.1	26.6	385	61.6	22.3	24.3	2.6	28.5	12.5
SULPHUR BANK RANCHERIA, CALIF.	$4 953	$3 642	$10 468	$10 855	27.6	29.4	33.3	62	42.4	4.3	15.1	-	24.1	-
LAKE COUNTY (PT.)	$4 953	$3 642	$10 468	$10 855	27.6	29.4	33.3	62	42.4	4.3	15.1	-	24.1	-
SUMMIT LAKE RESERVATION, NEV.	...	...	...	...	...	...	...	...	...	...	...	...	...	...
HUMBOLDT COUNTY (PT.)	...	...	...	...	...	...	...	...	...	...	...	...	...	...
SUSANVILLE RESERVATION, CALIF.	$3 381	$1 515	$9 963	$9 956	48.3	41.0	44.5	59	48.2	17.3	11.3	-	41.1	4.8
LASSEN COUNTY (PT.)	$3 381	$1 515	$9 963	$9 956	48.3	41.0	44.5	59	48.2	17.3	11.3	-	41.1	4.8
SWINOMISH RESERVATION, WASH.	$4 839	$2 878	$7 855	$8 581	46.9	42.1	42.3	275	57.1	14.9	16.3	2.0	34.4	34.8
SKAGIT COUNTY (PT.)	$4 839	$2 878	$7 855	$8 581	46.9	42.1	42.3	275	57.1	14.9	16.3	2.0	34.4	34.8
SYCUAN RESERVATION, CALIF.	$3 612	$4 675	$9 516	$10 753	27.5	12.0	15.4	33	38.7	19.0	19.2	-	33.7	11.1
SAN DIEGO COUNTY (PT.)	$3 612	$4 675	$9 516	$10 753	27.5	12.0	15.4	33	38.7	19.0	19.2	-	33.7	11.1
TAMA RESERVATION, GA	$4 490	$4 500	$4 372	$6 250	48.3	50.1	50.0	26	33.2	8.3	20.8	-	12.4	-
GRADY COUNTY (PT.)	$4 490	$4 500	$4 372	$6 250	48.3	50.1	50.0	26	33.2	8.3	20.8	-	12.4	-
TAOS PUEBLO, N. MEX.	$2 779	$2 708	$6 708	$8 018	42.8	48.7	42.8	763	49.7	19.2	19.8	2.5	42.0	4.7
TAOS COUNTY (PT.)	$2 779	$2 708	$6 708	$8 018	42.8	48.7	42.8	763	49.7	19.2	19.8	2.5	42.0	4.7
TE-MOAK RESERVATION, NEV.	$6 352	$4 148	$8 474	$9 546	49.3	48.9	45.4	68	24.6	18.1	12.4	-	-	-
ELKO COUNTY (PT.)	$6 352	$4 148	$8 474	$9 546	49.3	48.9	45.4	68	24.6	18.1	12.4	-	-	-
TESUQUE PUEBLO, N. MEX.	$3 688	$2 922	$9 102	$9 675	39.3	42.6	44.0	165	37.1	13.5	15.9	2.4	35.3	4.0
SANTA FE COUNTY (PT.)	$3 688	$2 922	$9 102	$9 675	39.3	42.6	44.0	165	37.1	13.5	15.9	2.4	35.3	4.0
TIGUA RESERVATION, TEX.	$5 583	$3 556	$7 891	$7 833	49.2	44.7	46.0	190	29.5	5.3	6.8	0.5	35.9	-
EL PASO COUNTY (PT.)	$5 583	$3 556	$7 891	$7 833	49.2	44.7	46.0	190	29.5	5.3	6.8	0.5	35.9	-
TONAWANDA RESERVATION, N.Y.	$8 988	$3 464	$13 751	$16 884	12.6	20.4	10.0	322	32.3	13.3	20.1	1.3	11.0	12.1
ERIE COUNTY (PT.)	$-	$-	$-	$-	-	-	-	-	-	-	-	-	-	-
GENESEE COUNTY (PT.)	$8 988	$3 464	$13 751	$16 884	12.6	20.4	10.0	322	32.3	13.3	20.1	1.3	11.0	12.1
NIAGARA COUNTY (PT.)	$-	$-	$-	$-	-	-	-	-	-	-	-	-	-	-
TORRES-MARTINEZ RESERVATION, CALIF.	$-	$-	$-	$-	-	-	-	-	-	-	-	-	-	-
IMPERIAL COUNTY (PT.)	$-	$-	$-	$-	-	-	-	-	-	-	-	-	-	-
RIVERSIDE COUNTY (PT.)	$-	$-	$-	$-	-	-	-	-	-	-	-	-	-	-
TRINIDAD RANCHERIA, CALIF.	$6 650	$5 965	$11 250	$13 750	24.4	17.6	13.3	38	29.2	9.1	20.7	5.6	11.8	-
HUMBOLDT COUNTY (PT.)	$6 650	$5 965	$11 250	$13 750	24.4	17.6	13.3	38	29.2	9.1	20.7	5.6	11.8	-
TULALIP RESERVATION, WASH.	$6 476	$4 547	$12 282	$15 389	25.3	24.6	20.7	482	31.7	11.8	9.2	2.9	19.0	8.2
SNOHOMISH COUNTY (PT.)	$6 476	$4 547	$12 282	$15 389	25.3	24.6	20.7	482	31.7	11.8	9.2	2.9	19.0	8.2
TULE RIVER RESERVATION, CALIF.	$4 125	$4 830	$7 429	$10 486	48.9	55.4	48.3	240	44.1	13.8	12.0	1.9	27.9	13.1
TULARE COUNTY (PT.)	$4 125	$4 830	$7 429	$10 486	48.9	55.4	48.3	240	44.1	13.8	12.0	1.9	27.9	13.1
TUNICA-BILOXI RESERVATION, LA.	...	...	...	...	...	...	...	...	...	...	...	...	...	...
AVOYELLES PARISH (PT.)	...	...	...	...	...	...	...	...	...	...	...	...	...	...
TUOLUMNE RANCHERIA, CALIF.	$4 875	$2 944	$9 688	$9 750	16.7	16.0	9.5	52	44.2	28.8	17.3	9.6	20.0	4.0
TUOLUMNE COUNTY (PT.)	$4 875	$2 944	$9 688	$9 750	16.7	16.0	9.5	52	44.2	28.8	17.3	9.6	20.0	4.0
TURTLE MOUNTAIN RESERVATION, N. DAK.	$4 412	$3 866	$8 132	$8 832	48.5	45.9	44.1	2 444	47.8	9.8	11.6	11.8	27.8	6.5
ROLETTE COUNTY (PT.)	$4 412	$3 866	$8 132	$8 832	48.5	45.9	44.1	2 444	47.8	9.8	11.6	11.8	27.8	6.5
TUSCARORA RESERVATION, N.Y.	$-	$-	$-	$-	-	-	-	-	-	-	-	-	-	-
NIAGARA COUNTY (PT.)	$-	$-	$-	$-	-	-	-	-	-	-	-	-	-	-
TWENTY-NINE PALMS RESERVATION, CALIF.	$-	$-	$-	$-	-	-	-	-	-	-	-	-	-	-
SAN BERNARDINO COUNTY (PT.)	$-	$-	$-	$-	-	-	-	-	-	-	-	-	-	-
UINTAH AND OURAY RESERVATION, UTAH	$5 983	$3 058	$10 708	$11 516	35.4	34.4	32.5	1 338	29.2	2.0	8.5	2.3	6.0	1.7
CARBON COUNTY (PT.)	$-	$-	$-	$-	-	-	-	-	-	-	-	-	-	-
DUCHESNE COUNTY (PT.)	$9 225	$2 616	$8 877	$10 809	42.9	39.9	38.8	269	32.0	2.5	7.9	0.5	12.5	2.5
GRAND COUNTY (PT.)	$-	$-	$-	$-	-	-	-	-	-	-	-	-	-	-
UINTAH COUNTY (PT.)	$5 613	$3 281	$11 120	$11 640	33.5	33.0	31.1	1 069	28.5	1.8	8.7	2.7	4.4	1.5
UTAH COUNTY (PT.)	$-	$-	$-	$-	-	-	-	-	-	-	-	-	-	-
WASATCH COUNTY (PT.)	$-	$-	$-	$-	-	-	-	-	-	-	-	-	-	-
UMATILLA RESERVATION, OREG.	$5 864	$3 241	$10 615	$11 109	30.5	29.6	26.9	593	43.5	9.5	15.3	6.5	12.7	20.0
UMATILLA COUNTY (PT.)	$5 864	$3 241	$10 615	$11 109	30.5	29.6	26.9	593	43.5	9.5	15.3	6.5	12.7	20.0
UNION COUNTY (PT.)	$-	$-	$-	$-	-	-	-	-	-	-	-	-	-	-
UPPER SIOUX COMMUNITY, MINN.	$6 087	$4 047	$8 785	$8 134	11.2	19.8	-	37	67.2	22.2	27.4	-	9.9	60.1
YELLOW MEDICINE COUNTY (PT.)	$6 087	$4 047	$8 785	$8 134	11.2	19.8	-	37	67.2	22.2	27.4	-	9.9	60.1
UPPER SKAGIT RESERVATION, WASH.	$-	$-	$-	$-	-	-	-	-	-	-	-	-	-	-
SKAGIT COUNTY (PT.)	$-	$-	$-	$-	-	-	-	-	-	-	-	-	-	-
UTE MOUNTAIN RESERVATION, COLO.-N. MEX.	$4 621	$3 220	$4 245	$5 582	64.9	65.8	62.1	728	38.9	9.4	8.9	3.6	35.8	7.7
COLORADO	$4 621	$3 220	$4 245	$5 582	64.9	65.8	62.1	728	38.9	9.4	8.9	3.6	35.8	7.7
LA PLATA COUNTY (PT.)	$-	$-	$-	$-	-	-	-	-	-	-	-	-	-	-
MONTEZUMA COUNTY (PT.)	$4 621	$3 220	$4 245	$5 582	64.9	65.8	62.1	728	38.9	9.4	8.9	3.6	35.8	7.7
NEW MEXICO	$-	$-	$-	$-	-	-	-	-	-	-	-	-	-	-
SAN JUAN COUNTY (PT.)	$-	$-	$-	$-	-	-	-	-	-	-	-	-	-	-

TABLE 18. SUMMARY OF INCOME AND POVERTY CHARACTERISTICS IN 1979 OF AMERICAN INDIANS, ESKIMOS, AND ALEUTS FOR IDENTIFIED RESERVATIONS: 1980 - CON.

(INCLUDES AMERICAN INDIANS, ESKIMOS, AND ALEUTS IN HOUSEHOLDS WITH ONE OR MORE AMERICAN INDIAN, ESKIMO, OR ALEUT PERSONS. DATA ARE ESTIMATES BASED ON A SAMPLE; SEE INTRODUCTION. FOR MEANING OF SYMBOLS, SEE INTRODUCTION. FOR DEFINITION OF TERMS, SEE APPENDIXES A AND B)

IDENTIFIED RESERVATIONS	MEDIAN INCOME IN 1979				INCOME IN 1979 BELOW POVERTY LEVEL			PERSONS 15 YEARS OLD AND OVER					PERCENT OF HOUSEHOLDS	
	PERSONS 15 YEARS OLD AND OVER WITH INCOME								PERCENT RECEIVING BENEFITS IN 1979					
	MALE	FEMALE	HOUSEHOLDS	FAMILIES	PERCENT OF PERSONS FOR WHOM POVERTY STATUS IS DETERMINED	PERCENT OF HOUSEHOLDS	PERCENT OF FAMILIES	TOTAL	TOTAL	MEDICAID OR MEDICARE	SOCIAL SECURITY	BUREAU OF INDIAN AFFAIRS GENERAL ASSISTANCE	RECEIVING FOOD STAMPS IN 1979	RECEIVING FEDERAL HOUSING ASSISTANCE IN 1979
VERMILLION LAKE RESERVATION, MINN.	$6 350	$5 827	$9 046	$9 158	34.0	39.1	33.0	70	44.4	2.9	8.7	5.4	33.1	12.4
ST. LOUIS COUNTY (PT.)	$6 350	$5 827	$9 046	$9 158	34.0	39.1	33.0	70	44.4	2.9	8.7	5.4	33.1	12.4
VIEJAS RANCHERIA, CALIF.	$4 123	$3 967	$9 163	$7 833	37.4	36.0	39.8	101	43.8	21.8	10.2	-	19.9	-
SAN DIEGO COUNTY (PT.)	$4 123	$3 967	$9 163	$7 833	37.4	36.0	39.8	101	43.8	21.8	10.2	-	19.9	-
WALKER RIVER RESERVATION, NEV.	$6 045	$5 071	$10 735	$13 000	25.4	26.4	19.8	326	41.7	3.1	10.1	7.1	7.4	34.5
CHURCHILL COUNTY (PT.)	$-	$-	$-	$-	-	-	-	-	-	-	-	-	-	-
LYON COUNTY (PT.)	$-	$-	$-	$-	-	-	-	-	-	-	-	-	-	-
MINERAL COUNTY (PT.)	$6 045	$5 071	$10 735	$13 000	25.4	26.4	19.8	326	41.7	3.1	10.1	7.1	7.4	34.5
WAMPANOAG RESERVATION, MASS.	$-	$-	$-	$-	-	-	-	-	-	-	-	-	-	-
BRISTOL COUNTY (PT.)	$-	$-	$-	$-	-	-	-	-	-	-	-	-	-	-
WARM SPRINGS RESERVATION, OREG.	$6 654	$3 594	$13 973	$15 278	28.7	29.1	25.8	1 228	26.9	2.6	6.6	2.2	9.6	3.8
CLACKAMAS COUNTY (PT.)	$-	$-	$-	$-	-	-	-	-	-	-	-	-	-	-
JEFFERSON COUNTY (PT.)	$6 584	$3 457	$14 433	$15 596	25.9	26.9	23.9	1 020	27.1	3.0	5.9	2.7	10.7	3.8
MARION COUNTY (PT.)	$-	$-	$-	$-	-	-	-	-	-	-	-	-	-	-
WASCO COUNTY (PT.)	$7 183	$4 378	$11 003	$12 266	41.9	40.1	35.2	208	26.3	0.8	10.1	-	4.2	3.6
WASHOE RESERVATION, NEV.	$-	$-	$-	$-	-	-	-	-	-	-	-	-	-	-
DOUGLAS COUNTY (PT.)	$-	$-	$-	$-	-	-	-	-	-	-	-	-	-	-
WESTERN PEQUOT RESERVATION, CONN.	...	...	...	...	...	...	...	...	...	...	...	...	...	...
NEW LONDON COUNTY (PT.)	...	...	...	...	...	...	...	...	...	...	...	...	...	...
WHITE EARTH RESERVATION, MINN.	$4 065	$3 638	$9 735	$10 598	32.4	32.1	30.2	1 627	51.5	11.4	18.1	6.1	27.9	13.9
BECKER COUNTY (PT.)	$4 239	$3 592	$10 084	$10 877	30.5	30.5	28.5	814	49.3	12.5	20.8	5.4	24.2	19.5
CLEARWATER COUNTY (PT.)	$3 065	$3 325	$8 112	$8 366	47.1	45.7	43.4	194	54.9	17.7	11.3	1.5	40.7	11.7
MAHNOMEN COUNTY (PT.)	$4 352	$3 924	$9 843	$10 940	30.1	30.9	28.9	619	53.4	8.0	16.7	8.6	29.1	7.9
WIND RIVER RESERVATION, WYO.	$4 246	$2 847	$10 130	$10 816	38.7	36.8	36.0	2 572	31.3	4.3	6.6	3.0	13.1	6.7
FREMONT COUNTY (PT.)	$4 274	$2 852	$10 198	$10 888	38.4	36.4	35.6	2 552	30.9	4.3	6.7	3.0	13.2	6.7
HOT SPRINGS COUNTY (PT.)	...	...	...	...	...	...	...	...	...	...	...	...	...	...
WINNEBAGO RESERVATION, NEBR.	$3 935	$3 369	$10 156	$10 752	34.3	36.7	31.9	684	60.6	8.6	15.3	17.2	39.2	4.7
DIXON COUNTY (PT.)	...	...	...	...	...	...	...	...	...	...	...	...	...	...
THURSTON COUNTY (PT.)	$3 935	$3 361	$10 126	$10 719	34.3	36.9	32.0	683	60.7	8.6	15.3	17.2	39.0	4.7
WINNEMUCCA COLONY, NEV.	$4 718	$2 177	$7 500	$8 333	53.7	37.5	50.0	23	64.8	22.4	18.4	29.6	37.5	-
HUMBOLDT COUNTY (PT.)	$4 718	$2 177	$7 500	$8 333	53.7	37.5	50.0	23	64.8	22.4	18.4	29.6	37.5	-
WISCONSIN WINNEBAGO RESERVATION	$6 324	$4 559	$9 866	$12 852	33.9	41.0	32.2	189	61.3	22.9	17.0	8.9	15.3	19.7
JACKSON COUNTY (PT.)	$6 939	$4 239	-	-	-	-	-	18	74.4	-	23.9	-	-	-
JUNEAU COUNTY (PT.)	$3 876	$3 805	$13 774	$13 774	52.3	41.5	41.5	66	56.3	36.8	18.8	-	21.5	17.9
MONROE COUNTY (PT.)	...	...	...	...	...	...	...	...	...	...	...	...	...	...
SAUK COUNTY (PT.)	$6 697	$1 918	$9 411	$9 411	29.8	36.1	36.1	38	53.3	9.2	9.2	27.6	28.1	14.3
SHAWANO COUNTY (PT.)	...	...	...	...	...	...	...	...	...	...	...	...	...	...
WOOD COUNTY (PT.)	$2 408	$5 606	$10 040	$10 040	32.0	36.9	36.9	44	77.1	22.7	14.5	14.9	10.5	52.6
WOODFORDS COMMUNITY, CALIF.	$-	$-	$-	$-	-	-	-	-	-	-	-	-	-	-
ALPINE COUNTY (PT.)	$-	$-	$-	$-	-	-	-	-	-	-	-	-	-	-
XL RANCH RESERVATION, CALIF.	...	...	...	...	...	...	...	...	...	...	...	...	...	...
MODOC COUNTY (PT.)	...	...	...	...	...	...	...	...	...	...	...	...	...	...
YAKIMA RESERVATION, WASH.	$6 172	$3 250	$10 857	$11 324	38.7	35.6	34.2	3 155	44.5	7.8	11.7	9.4	25.6	6.6
KLICKITAT COUNTY (PT.)	$11000	$2 000	$15 000	$16 250	19.4	15.0	13.3	38	18.4	2.6	2.6	-	15.0	5.0
YAKIMA COUNTY (PT.)	$6 108	$3 266	$10 758	$11 255	39.0	35.9	34.5	3 117	44.8	7.9	11.8	9.5	25.7	6.6
YANKTON RESERVATION, S. DAK.	$3 345	$2 484	$6 514	$7 006	53.0	54.5	52.8	954	63.7	10.6	11.2	26.6	40.5	14.3
CHARLES MIX COUNTY (PT.)	$3 345	$2 484	$6 514	$7 006	53.0	54.5	52.8	954	63.7	10.6	11.2	26.6	40.5	14.3
YAVAPAI RESERVATION, ARIZ.	$3 750	$3 000	$11 250	$10 417	27.3	27.3	28.6	43	20.9	-	4.7	7.0	4.5	4.5
YAVAPAI COUNTY (PT.)	$3 750	$3 000	$11 250	$10 417	27.3	27.3	28.6	43	20.9	-	4.7	7.0	4.5	4.5
YERINGTON RESERVATION, NEV.	$4 724	$5 287	$10 522	$10 995	31.3	29.3	27.6	69	27.8	10.0	19.6	-	11.0	11.5
LYON COUNTY (PT.)	$4 724	$5 287	$10 522	$10 995	31.3	29.3	27.6	69	27.8	10.0	19.6	-	11.0	11.5
YOMBA RESERVATION, NEV.	$7 482	$1 732	$10 670	$11 295	7.4	15.3	9.9	40	33.2	2.5	15.3	-	15.8	-
NYE COUNTY (PT.)	$7 482	$1 732	$10 670	$11 295	7.4	15.3	9.9	40	33.2	2.5	15.3	-	15.8	-
ZIA PUEBLO, N. MEX.	$3 878	$2 994	$11 214	$11 121	32.4	32.6	33.1	338	26.1	8.9	9.4	0.7	28.7	-
SANDOVAL COUNTY (PT.)	$3 878	$2 994	$11 214	$11 121	32.4	32.6	33.1	338	26.1	8.9	9.4	0.7	28.7	-
ZUNI PUEBLO, N. MEX.	$3 500	$3 191	$10 149	$10 354	47.1	45.6	44.6	3 715	46.6	6.2	9.1	1.1	52.7	6.3
MCKINLEY COUNTY (PT.)	$3 500	$3 191	$10 149	$10 354	47.1	45.6	44.6	3 715	46.6	6.2	9.1	1.1	52.7	6.3
VALENCIA COUNTY (PT.)	$-	$-	$-	$-	-	-	-	-	-	-	-	-	-	-
SAN FELIPE/SANTA ANA JOINT AREA, N. MEX.	$-	$-	$-	$-	-	-	-	-	-	-	-	-	-	-
SANDOVAL COUNTY (PT.)	$-	$-	$-	$-	-	-	-	-	-	-	-	-	-	-
SAN FELIPE/SANTO DOMINGO JOINT AREA, N. MEX.	$4 044	$3 489	$8 420	$7 831	48.9	41.6	41.6	60	62.5	2.6	5.2	2.6	48.1	6.5
SANDOVAL COUNTY (PT.)	$4 044	$3 489	$8 420	$7 831	48.9	41.6	41.6	60	62.5	2.6	5.2	2.6	48.1	6.5
OTHER RESERVATION LANDS IN MONTANA	$-	$-	$-	$-	-	-	-	-	-	-	-	-	-	-
BIG HORN COUNTY (PT.)	$-	$-	$-	$-	-	-	-	-	-	-	-	-	-	-

TABLE 11. SUMMARY OF HOUSING CHARACTERISTICS FOR HOUSING UNITS WITH AN AMERICAN INDIAN, ESKIMO, OR ALEUT HOUSEHOLDER OR SPOUSE FOR IDENTIFIED RESERVATIONS: 1980

(INCLUDES HOUSING UNITS WITH AN AMERICAN INDIAN, ESKIMO, OR ALEUT HOUSEHOLDER OR SPOUSE. DATA ARE ESTIMATES BASED ON A SAMPLE. SEE INTRODUCTION. FOR MEANING OF SYMBOLS, SEE INTRODUCTION. FOR DEFINITION OF TERMS, SEE APPENDIXES A AND B)

IDENTIFIED RESERVATIONS	HOUSING UNITS WITH AN AMERICAN INDIAN, ESKIMO, OR ALEUT HOUSEHOLDER OR SPOUSE	HOUSING UNITS WITH AN AMERICAN INDIAN, ESKIMO, OR ALEUT HOUSEHOLDER	HOUSING UNITS WITH AN AMERICAN INDIAN, ESKIMO, OR ALEUT HOUSEHOLDER OR SPOUSE--PERCENT											
			OWNER OCCUPIED	BUILT 1939 OR EARLIER	LACKING COMPLETE PLUMBING FOR EXCLUSIVE USE	PIPED WATER IN BUILDING: WITHOUT PIPED WATER	PIPED WATER IN BUILDING: WITHOUT PIPED WATER-SOURCE MORE THAN 100 YARDS AWAY	INDIVIDUAL WELL	WITH OUT-HOUSE OR PRIVY	WITHOUT CENTRAL HEATING SYSTEM	WITHOUT ELECTRIC LIGHTING	WITH NO REFRIG-ERATOR	WITH NO TELE-PHONE	WITH MORE THAN 1.01 PER-SONS PER ROOM IN UNIT
TOTAL HOUSING UNITS	81 273	77 709	66.6	12.0	24.1	21.0	14.9	23.5	20.8	53.9	15.9	16.6	55.8	38.8
ACOMA PUEBLO, N. MEX.	465	452	91.8	19.2	15.3	11.4	7.2	4.7	10.4	74.1	4.9	5.8	35.1	30.9
VALENCIA COUNTY (PT.)	465	452	91.8	19.2	15.3	11.4	7.2	4.7	10.4	74.1	4.9	5.8	35.1	30.9
AGUA CALIENTE RESERVATION, CALIF.	-	-	-	-	-	-	-	-	-	-	-	-	-	-
RIVERSIDE COUNTY (PT.)	-	-	-	-	-	-	-	-	-	-	-	-	-	-
ALABAMA-COUSHATTA RESERVATION, TEX.	136	135	93.4	7.4	1.0	-	-	-	-	36.2	-	-	24.3	16.9
POLK COUNTY (PT.)	136	135	93.4	7.4	1.0	-	-	-	-	36.2	-	-	24.3	16.9
ALAMO RESERVATION, N. MEX.	208	208	85.1	0.7	42.8	32.4	14.7	23.7	23.5	87.3	14.9	20.2	99.0	59.0
SOCORRO COUNTY (PT.)	208	208	85.1	0.7	42.8	32.4	14.7	23.7	23.5	87.3	14.9	20.2	99.0	59.0
ALLEGANY RESERVATION, N.Y.	328	300	65.0	19.8	2.5	1.2	-	16.1	1.2	20.6	-	0.3	19.6	9.4
CATTARAUGUS COUNTY (PT.)	328	300	65.0	19.8	2.5	1.2	-	16.1	1.2	20.6	-	0.3	19.6	9.4
ALTURAS RANCHERIA, CALIF.	5	5	...	...	...	...	...	...	...	...	...	...	...	...
MODOC COUNTY (PT.)	5	5	...	...	...	...	...	...	...	...	...	...	...	...
ANNETTE ISLANDS RESERVE, ALASKA.	262	242	82.4	16.8	1.5	-	-	-	-	31.0	-	-	20.5	20.7
PRINCE OF WALES-OUTER KETCHIKAN CENSUS AREA (PT.)	262	242	82.4	16.8	1.5	-	-	-	-	31.0	-	-	20.5	20.7
AUGUSTINE RESERVATION, CALIF.	-	-	-	-	-	-	-	-	-	-	-	-	-	-
RIVERSIDE COUNTY (PT.)	-	-	-	-	-	-	-	-	-	-	-	-	-	-
BAD RIVER RESERVATION, WIS.	203	192	56.2	27.5	12.7	10.9	6.5	37.2	8.2	24.3	-	-	21.7	12.0
ASHLAND COUNTY (PT.)	203	192	56.2	27.5	12.7	10.9	6.5	37.2	8.2	24.3	-	-	21.7	12.0
IRON COUNTY (PT.)	-	-	-	-	-	-	-	-	-	-	-	-	-	-
BARONA RANCHERIA, CALIF.	67	39	79.0	27.0	-	-	-	-	-	36.6	-	-	19.5	16.6
SAN DIEGO COUNTY (PT.)	67	39	79.0	27.0	-	-	-	-	-	36.6	-	-	19.5	16.6
BAY MILLS RESERVATION, MICH.	77	65	81.9	20.3	3.6	2.2	-	69.3	-	94.0	2.2	4.0	30.7	21.0
CHIPPEWA COUNTY (PT.)	77	65	81.9	20.3	3.6	2.2	-	69.3	-	94.0	2.2	4.0	30.7	21.0
BENTON PAIUTE RESERVATION, CALIF.	7	7	...	...	...	...	...	...	...	...	...	...	...	...
MONO COUNTY (PT.)	7	7	...	...	...	...	...	...	...	...	...	...	...	...
BERRY CREEK RANCHERIA, CALIF.	-	-	-	-	-	-	-	-	-	-	-	-	-	-
BUTTE COUNTY (PT.)	-	-	-	-	-	-	-	-	-	-	-	-	-	-
BIG BEND RANCHERIA, CALIF.	5	5	...	...	...	...	...	...	...	...	...	...	...	...
SHASTA COUNTY (PT.)	5	5	...	...	...	...	...	...	...	...	...	...	...	...
BIG CYPRESS RESERVATION, FLA.	93	87	88.2	-	18.2	17.0	-	2.4	4.1	77.8	2.9	5.8	66.6	43.2
HENDRY COUNTY (PT.)	93	87	88.2	-	18.2	17.0	-	2.4	4.1	77.8	2.9	5.8	66.6	43.2
BIG LAGOON RANCHERIA, CALIF.	2	2	...	...	...	...	...	...	...	...	...	...	...	...
HUMBOLDT COUNTY (PT.)	2	2	...	...	...	...	...	...	...	...	...	...	...	...
BIG PINE RANCHERIA, CALIF.	76	75	94.6	-	-	-	-	3.1	1.6	30.1	-	-	27.0	13.6
INYO COUNTY (PT.)	76	75	94.6	-	-	-	-	3.1	1.6	30.1	-	-	27.0	13.6
BISHOP RANCHERIA, CALIF.	240	222	64.4	30.2	2.5	1.8	0.9	-	1.6	65.8	0.9	1.4	19.5	18.4
INYO COUNTY (PT.)	240	222	64.4	30.2	2.5	1.8	0.9	-	1.6	65.8	0.9	1.4	19.5	18.4
BLACKFEET RESERVATION, MONT.	1 507	1 429	70.4	16.9	5.5	3.9	1.8	32.8	4.0	41.7	0.6	1.2	56.6	21.1
GLACIER COUNTY (PT.)	1 400	1 324	69.6	17.1	5.1	3.5	1.5	32.8	3.7	40.3	0.6	1.1	54.9	19.8
PONDERA COUNTY (PT.)	107	105	80.9	13.5	10.5	8.6	5.7	32.8	7.8	59.5	-	1.9	79.5	39.0
BOIS FORTE RESERVATION (NETT LAKE), MINN.	109	106	45.9	5.5	3.7	3.7	2.8	9.2	5.5	17.4	0.9	0.9	36.7	13.8
KOOCHICHING COUNTY (PT.)	15	15	53.3	-	6.7	6.7	6.7	13.3	6.7	26.7	6.7	6.7	26.7	13.3
ST. LOUIS COUNTY (PT.)	94	91	44.7	6.4	3.2	3.2	2.1	8.5	5.3	16.0	-	-	38.3	13.8
BRIDGEPORT COLONY, CALIF.	20	19	-	-	-	-	-	-	-	-	-	6.0	70.6	-
MONO COUNTY (PT.)	20	19	-	-	-	-	-	-	-	-	-	6.0	70.6	-
BRIGHTON RESERVATION, FLA.	75	74	82.0	1.5	-	-	-	1.4	-	65.1	-	1.5	53.5	17.7
GLADES COUNTY (PT.)	75	74	82.0	1.5	-	-	-	1.4	-	65.1	-	1.5	53.5	17.7
BURNS RESERVATION, OREG.	36	33	30.6	44.4	8.3	8.3	8.3	-	8.3	66.7	8.3	8.3	41.7	33.3
HARNEY COUNTY (PT.)	36	33	30.6	44.4	8.3	8.3	8.3	-	8.3	66.7	8.3	8.3	41.7	33.3
CABAZON RESERVATION, CALIF.	4	4	...	...	...	...	...	...	...	...	...	...	...	...
RIVERSIDE COUNTY (PT.)	4	4	...	...	...	...	...	...	...	...	...	...	...	...
CACHIL DEHE RANCHERIA, CALIF.	6	6	...	...	...	...	...	...	...	...	...	...	...	...
COLUSA COUNTY (PT.)	6	6	...	...	...	...	...	...	...	...	...	...	...	...
CAHUILLA RESERVATION, CALIF.	14	14	91.7	8.3	33.3	33.3	25.0	91.7	25.0	100.0	-	-	75.0	-
RIVERSIDE COUNTY (PT.)	14	14	91.7	8.3	33.3	33.3	25.0	91.7	25.0	100.0	-	-	75.0	-
CAMPO RESERVATION, CALIF.	29	27	61.9	14.9	34.4	23.2	3.8	95.8	23.2	80.7	8.0	15.4	53.3	36.0
SAN DIEGO COUNTY (PT.)	29	27	61.9	14.9	34.4	23.2	3.8	95.8	23.2	80.7	8.0	15.4	53.3	36.0
CAMP VERDE RESERVATION, ARIZ.	46	46	91.3	4.3	10.9	8.7	2.2	-	6.5	97.8	4.3	4.3	60.9	26.1
YAVAPAI COUNTY (PT.)	46	46	91.3	4.3	10.9	8.7	2.2	-	6.5	97.8	4.3	4.3	60.9	26.1
CANONCITO RESERVATION, N. MEX.	215	214	88.8	1.0	42.5	39.3	26.0	15.9	39.3	82.8	33.0	31.8	78.7	56.3
BERNALILLO COUNTY (PT.)	182	181	86.8	1.2	43.3	39.5	25.8	18.2	40.8	79.7	29.9	27.2	76.1	56.8
SANDOVAL COUNTY (PT.)	-	-	-	-	-	-	-	-	-	-	-	-	-	-
VALENCIA COUNTY (PT.)	33	33	100.0	-	38.3	38.3	31.6	3.6	31.2	100.0	50.3	57.4	93.1	53.6
CAPITAN GRANDE RESERVATION, CALIF.	-	-	-	-	-	-	-	-	-	-	-	-	-	-
SAN DIEGO COUNTY (PT.)	-	-	-	-	-	-	-	-	-	-	-	-	-	-
CARSON COLONY, NEV.	65	63	86.2	4.2	5.7	1.9	-	8.3	-	17.9	-	-	35.9	8.0
CARSON CITY (PT.)	65	63	86.2	4.2	5.7	1.9	-	8.3	-	17.9	-	-	35.9	8.0
CATAWBA RESERVATION, S.C.	275	275	60.7	11.2	10.8	7.1	3.7	54.5	7.8	46.5	0.7	0.7	29.6	5.2
YORK COUNTY (PT.)	275	275	60.7	11.2	10.8	7.1	3.7	54.5	7.8	46.5	0.7	0.7	29.6	5.2
CATTARAUGUS RESERVATION, N.Y.	548	527	73.8	33.7	25.4	21.6	7.4	86.3	21.5	43.1	0.9	3.7	29.8	17.2
CATTARAUGUS COUNTY (PT.)	91	90	65.9	20.7	25.9	22.3	16.8	80.4	16.0	53.5	1.5	4.6	44.5	21.7
CHAUTAUQUA COUNTY (PT.)	4	4	...	...	...	...	...	...	...	...	...	...	...	...
ERIE COUNTY (PT.)	453	434	75.2	35.7	24.9	21.0	5.6	87.3	22.2	40.5	0.8	3.6	26.3	16.5
CEDARVILLE RANCHERIA, CALIF.	4	4	...	...	...	...	...	...	...	...	...	...	...	...
MODOC COUNTY (PT.)	4	4	...	...	...	...	...	...	...	...	...	...	...	...
CHEHALIS RESERVATION, WASH.	55	50	89.9	12.0	2.0	2.0	2.0	44.6	-	21.7	-	-	23.7	11.9
GRAYS HARBOR COUNTY (PT.)	49	44	88.7	13.5	2.3	2.3	2.3	42.7	-	21.9	-	-	26.6	10.9
THURSTON COUNTY (PT.)	6	6	...	...	...	...	...	...	...	...	...	...	...	...
CHEMEHUEVI RESERVATION, CALIF.	10	8	40.0	-	40.0	40.0	20.0	-	-	60.0	-	20.0	20.0	20.0
SAN BERNARDINO COUNTY (PT.)	10	8	40.0	-	40.0	40.0	20.0	-	-	60.0	-	20.0	20.0	20.0
CHEYENNE RIVER RESERVATION, S. DAK.	329	301	55.9	10.1	23.7	20.7	18.8	13.0	24.6	41.0	6.7	6.8	47.2	42.1
DEWEY COUNTY (PT.)	174	153	59.2	7.6	14.0	14.0	14.0	8.8	15.9	28.6	4.3	4.3	34.1	29.8
ZIEBACH COUNTY (PT.)	155	148	52.3	13.0	34.7	28.3	24.2	17.7	34.3	54.8	9.4	9.6	61.9	55.9
CHITIMACHA RESERVATION, LA.	74	52	82.4	16.5	-	-	-	-	-	24.9	-	-	7.2	8.9
ST. MARY PARISH (PT.)	74	52	82.4	16.5	-	-	-	-	-	24.9	-	-	7.2	8.9
COCHITI PUEBLO, N. MEX.	150	150	96.8	13.2	-	-	-	-	-	37.1	0.9	0.9	34.9	26.5
SANDOVAL COUNTY (PT.)	150	150	96.8	13.2	-	-	-	-	-	37.1	0.9	0.9	34.9	26.5

TABLE 11. SUMMARY OF HOUSING CHARACTERISTICS FOR HOUSING UNITS WITH AN AMERICAN INDIAN, ESKIMO, OR ALEUT HOUSEHOLDER OR SPOUSE FOR IDENTIFIED RESERVATIONS: 1980 - CON.

(INCLUDES HOUSING UNITS WITH AN AMERICAN INDIAN, ESKIMO, OR ALEUT HOUSEHOLDER OR SPOUSE. DATA ARE ESTIMATES BASED ON A SAMPLE. SEE INTRODUCTION. FOR MEANING OF SYMBOLS, SEE INTRODUCTION. FOR DEFINITION OF TERMS, SEE APPENDIXES A AND B)

IDENTIFIED RESERVATIONS	HOUSING UNITS WITH AN AMERICAN INDIAN, ESKIMO, OR ALEUT HOUSEHOLDER OR SPOUSE	HOUSING UNITS WITH AN AMERICAN INDIAN, ESKIMO, OR ALEUT HOUSEHOLDER	HOUSING UNITS WITH AN AMERICAN INDIAN, ESKIMO, OR ALEUT HOUSEHOLDER OR SPOUSE--PERCENT												
						PIPED WATER IN BUILDING									
			OWNER OCCUPIED	BUILT 1939 OR EARLIER	LACKING COMPLETE PLUMBING FOR EXCLUSIVE USE	WITHOUT PIPED WATER	WITHOUT PIPED WATER-SOURCE MORE THAN 100 YARDS AWAY	WITH INDIVIDUAL WELL	WITH OUT-HOUSE OR PRIVY	WITHOUT CENTRAL HEATING SYSTEM	WITHOUT ELECTRIC LIGHTING	WITH NO REFRIG-ERATOR	WITH NO TELE-PHONE IN UNIT	WITH MORE THAN 1.01 PER-SONS PER ROOM
COCOPAH RESERVATION, ARIZ.	67	66	64.2	-	9.0	6.0	-		7.5	34.3	4.5	6.0	71.6	55.2
YUMA COUNTY (PT.)	67	66	64.2	-	9.0	6.0	-	-	7.5	34.3	4.5	6.0	71.6	55.2
COEUR D'ALENE RESERVATION, IDAHO	171	161	70.2	15.9	1.7	1.2	0.6	34.3	1.7	25.3	1.7	2.3	34.4	14.8
BENEWAH COUNTY (PT.)	120	115	66.7	13.5	2.5	1.7	0.8	32.3	2.4	23.6	0.8	3.2	35.6	12.7
KOOTENAI COUNTY (PT.)	51	46	78.4	21.6	-	-	-	39.2	-	29.4	3.9	-	31.4	19.6
COLD SPRINGS RANCHERIA, CALIF.	13	13	81.3	19.4	-	-	-	-	8.3	89.6	-	-	91.7	51.4
FRESNO COUNTY (PT.)	13	13	81.3	19.4	-	-	-	-	8.3	89.6	-	-	91.7	51.4
COLORADO RIVER RESERVATION, ARIZ.-CALIF.	552	505	52.9	2.5	1.1	0.9	0.7	50.1	0.9	26.5	0.4	1.7	30.4	23.6
ARIZONA	538	495	52.3	2.6	1.1	0.9	0.7	50.6	0.9	27.0	0.4	1.7	30.7	24.2
YUMA COUNTY (PT.)	538	495	52.3	2.6	1.1	0.9	0.7	50.6	0.9	27.0	0.4	1.7	30.7	24.2
CALIFORNIA	14	10	76.9	-	-	-	-	30.8	-	7.7	-	-	19.2	-
RIVERSIDE AND SAN BERNARDINO COUNTIES (PT.)	14	10	76.9	-	-	-	-	30.8	-	7.7	-	-	19.2	-
COLVILLE RESERVATION, WASH.	1 129	1 062	66.3	16.7	2.0	1.0	0.4	35.3	0.7	29.1	0.6	0.3	31.8	13.4
FERRY COUNTY (PT.)	313	292	70.9	15.3	3.8	1.6	0.6	44.3	1.9	40.6	1.0	0.3	32.9	9.6
OKANOGAN COUNTY (PT.)	816	770	64.5	17.2	1.2	0.7	0.4	31.0	0.2	24.7	0.5	0.2	31.4	14.9
CORTINA RANCHERIA, CALIF.	1	1	...	...	...	...	...	...	...	...	...	...	...	...
COLUSA COUNTY (PT.)	1	1	...	...	...	...	...	...	...	...	...	...	...	...
COUSHATTA RESERVATION, LA.	5	5	...	...	...	...	...	...	...	...	...	...	...	...
ALLEN PARISH (PT.)	5	5	...	...	...	...	...	...	...	...	...	...	...	...
COYOTE VALLEY RANCHERIA, CALIF.	-	-	-	-	-	-	-	-	-	-	-	-	-	-
MENDOCINO COUNTY (PT.)	-	-	-	-	-	-	-	-	-	-	-	-	-	-
CROW RESERVATION, MONT.	833	801	72.3	14.5	7.5	5.6	2.3	46.0	3.6	36.4	-	0.7	40.7	37.7
BIG HORN COUNTY (PT.)	806	778	72.0	15.0	7.6	5.6	2.2	44.3	3.7	36.6	-	0.7	41.0	38.1
YELLOWSTONE COUNTY (PT.)	27	23	82.6	-	4.3	4.3	4.3	95.7	-	30.4	-	-	30.6	26.3
CROW CREEK RESERVATION, S. DAK.	328	308	33.8	5.6	4.9	4.5	3.3	17.2	1.9	30.8	-	2.1	62.2	31.2
BUFFALO COUNTY (PT.)	286	270	30.5	4.8	2.0	2.0	0.7	15.0	-	25.3	-	2.4	61.7	26.4
HUGHES COUNTY (PT.)	31	30	70.5	14.7	27.1	22.4	22.4	43.4	14.0	69.0	-	-	65.3	57.6
HYDE COUNTY (PT.)	11	9	16.7	-	16.7	16.7	16.7	-	16.7	66.7	-	-	66.7	83.3
CUYAPAIPE RESERVATION, CALIF.	1	1	...	...	...	...	...	...	...	...	...	...	...	...
SAN DIEGO COUNTY (PT.)	1	1	...	...	...	...	...	...	...	...	...	...	...	...
DEER CREEK RESERVATION, MINN.	2	1	...	...	...	...	...	...	...	...	...	...	...	...
ITASCA COUNTY (PT.)	2	1	...	...	...	...	...	...	...	...	...	...	...	...
DRESSLERVILLE COLONY, NEV.	34	34	84.7	25.9	10.6	10.6	-	-	-	23.1	-	-	39.5	20.2
DOUGLAS COUNTY (PT.)	34	34	84.7	25.9	10.6	10.6	-	-	-	23.1	-	-	39.5	20.2
DRY CREEK RANCHERIA, CALIF.	9	9	...	...	...	...	...	...	...	...	...	...	...	...
SONOMA COUNTY (PT.)	9	9	...	...	...	...	...	...	...	...	...	...	...	...
DUCK VALLEY RESERVATION, IDAHO-NEV	243	236	75.7	16.2	33.2	20.0	1.0	58.6	23.4	62.2	1.2	5.8	65.8	31.5
IDAHO	49	49	79.6	13.1	66.7	53.4	4.9	47.0	59.5	89.1	3.6	8.3	85.4	42.9
OWYHEE COUNTY (PT.)	49	49	79.6	13.1	66.7	53.4	4.9	47.0	59.5	89.1	3.6	8.3	85.4	42.9
NEVADA	194	187	72.2	17.0	24.7	11.6	-	61.5	14.2	55.4	0.6	5.1	60.8	28.6
ELKO COUNTY (PT.)	194	187	72.2	17.0	24.7	11.6	-	61.5	14.2	55.4	0.6	5.1	60.8	28.6
DUCKWATER RESERVATION, NEV.	27	27	85.2	-	-	-	-	33.3	-	25.9	-	-	74.1	14.8
NYE COUNTY (PT.)	27	27	85.2	-	-	-	-	33.3	-	25.9	-	-	74.1	14.8
EASTERN CHEROKEE RESERVATION, N.C.	1 473	1 382	83.8	4.5	1.6	0.9	0.1	20.5	0.7	72.0	0.3	0.7	40.2	12.0
CHEROKEE COUNTY (PT.)	41	34	97.7	6.3	-	-	-	36.6	-	66.4	-	-	41.7	2.3
GRAHAM COUNTY (PT.)	87	80	96.1	4.9	1.3	1.3	-	49.2	-	55.8	-	1.3	60.5	21.9
HAYWOOD COUNTY (PT.)	-	-	-	-	-	-	-	-	-	-	-	-	-	-
JACKSON COUNTY (PT.)	-	-	-	-	-	-	-	-	-	-	-	-	-	-
SWAIN COUNTY (PT.)	644	606	84.2	4.3	2.0	1.6	0.2	12.8	1.3	75.4	0.4	0.5	41.9	11.7
EASTERN PEQUOT RESERVATION, CONN.	701	662	81.2	4.5	1.5	0.4	-	23.1	0.3	71.6	0.4	0.8	36.1	11.6
NEW LONDON COUNTY (PT.)	9	9	...	...	...	...	...	...	...	...	...	...	...	...
ELY COLONY, NEV.	17	13	70.5	8.9	-	-	-	-	-	75.3	-	-	13.8	13.7
WHITE PINE COUNTY (PT.)	17	13	70.5	8.9	-	-	-	-	-	75.3	-	-	13.8	13.7
ENTERPRISE RANCHERIA, CALIF.	2	2	...	...	...	...	...	...	...	...	...	...	...	...
BUTTE COUNTY (PT.)	2	2	...	...	...	...	...	...	...	...	...	...	...	...
FALLON COLONY, NEV.	16	16	91.7	8.3	-	-	-	-	-	83.3	8.3	-	25.0	25.0
CHURCHILL COUNTY (PT.)	16	16	91.7	8.3	-	-	-	-	-	83.3	8.3	-	25.0	25.0
FALLON RESERVATION, NEV.	66	63	89.8	9.1	-	-	-	-	1.6	40.9	3.3	1.6	37.3	25.2
CHURCHILL COUNTY (PT.)	66	63	89.8	9.1	-	-	-	-	1.6	40.9	3.3	1.6	37.3	25.2
FLANDREAU RESERVATION, S. DAK.	49	43	74.6	6.1	-	-	-	2.0	-	10.2	-	-	45.8	6.3
MOODY COUNTY (PT.)	49	43	74.6	6.1	-	-	-	2.0	-	10.2	-	-	45.8	6.3
FLATHEAD RESERVATION, MONT.	1 279	1 078	68.9	20.5	2.4	1.2	0.5	41.0	1.0	46.9	0.6	0.6	30.2	12.4
FLATHEAD COUNTY (PT.)	3	2	...	...	...	...	...	...	...	...	...	...	...	...
LAKE COUNTY (PT.)	1 051	885	66.0	18.7	2.1	0.9	0.4	38.5	0.7	45.9	0.7	0.6	29.1	12.2
MISSOULA COUNTY (PT.)	85	75	90.2	6.1	2.5	2.5	1.2	69.6	1.2	54.9	-	1.2	31.7	15.7
SANDERS COUNTY (PT.)	140	117	77.9	42.9	4.3	2.9	1.4	40.7	3.6	48.6	-	0.7	37.9	11.4
FOND DU LAC RESERVATION, MINN.	172	139	64.4	14.6	8.4	6.2	1.5	71.9	3.8	18.8	2.4	1.6	20.3	16.1
CARLTON COUNTY (PT.)	143	124	62.1	12.9	9.2	6.4	0.8	67.2	3.6	17.3	1.9	1.0	20.5	15.9
ST. LOUIS COUNTY (PT.)	29	15	75.6	23.3	4.9	4.9	4.9	95.1	4.9	25.2	4.9	4.9	19.4	17.2
FORT APACHE RESERVATION, ARIZ.	1 483	1 452	68.0	5.5	16.0	12.6	1.6	1.9	20.0	61.8	9.9	14.9	77.4	48.1
APACHE COUNTY (PT.)	29	29	5.2	62.5	5.2	5.2	-	36.1	5.2	90.6	-	18.5	72.1	42.5
GILA COUNTY (PT.)	260	260	77.7	3.8	17.6	10.3	2.4	0.5	18.0	70.2	8.0	13.2	78.1	51.1
NAVAJO COUNTY (PT.)	1 194	1 163	67.4	4.5	16.0	13.3	1.4	1.3	20.7	59.3	10.6	15.2	77.4	47.6
FORT BELKNAP RESERVATION, MONT.	452	443	49.6	3.3	3.8	3.5	1.5	43.3	5.5	22.6	1.7	0.5	65.8	37.4
BLAINE COUNTY (PT.)	403	396	45.1	2.3	3.9	3.6	1.4	38.8	5.8	21.1	1.6	0.3	69.3	39.8
PHILLIPS COUNTY (PT.)	49	47	87.1	11.5	2.4	2.4	2.4	80.7	2.9	34.3	2.4	2.4	36.9	17.7
FORT BERTHOLD RESERVATION, N. DAK.	632	582	52.0	14.3	9.3	8.3	6.6	26.7	7.9	18.0	0.8	2.2	40.4	28.5
DUNN COUNTY (PT.)	96	83	67.8	9.5	23.1	23.1	20.7	43.5	23.1	25.5	3.9	3.7	36.5	25.0
MCKENZIE COUNTY (PT.)	182	175	40.1	5.6	4.3	4.3	0.9	25.2	4.0	13.8	-	-	36.8	35.0
MCLEAN COUNTY (PT.)	101	96	62.4	12.3	4.2	1.0	1.0	53.9	1.0	13.4	1.2	2.0	45.1	33.8
MERCER COUNTY (PT.)	13	12	100.0	17.9	9.2	9.2	-	90.8	9.2	18.2	-	-	73.1	27.7
MOUNTRAIL COUNTY (PT.)	240	217	47.8	23.4	9.6	8.4	7.5	6.2	7.6	20.1	-	3.4	40.9	22.9
WARD COUNTY (PT.)	-	-	-	-	-	-	-	-	-	-	-	-	-	-

READEX FICHE

TABLE 11. SUMMARY OF HOUSING CHARACTERISTICS FOR HOUSING UNITS WITH AN AMERICAN INDIAN, ESKIMO, OR ALEUT HOUSEHOLDER OR SPOUSE FOR IDENTIFIED RESERVATIONS: 1980 - CON.

(INCLUDES HOUSING UNITS WITH AN AMERICAN INDIAN, ESKIMO, OR ALEUT HOUSEHOLDER OR SPOUSE. DATA ARE ESTIMATES BASED ON A SAMPLE. SEE INTRODUCTION. FOR MEANING OF SYMBOLS, SEE INTRODUCTION. FOR DEFINITION OF TERMS, SEE APPENDIXES A AND B)

IDENTIFIED RESERVATIONS	HOUSING UNITS WITH AN AMERICAN INDIAN, ESKIMO, OR ALEUT HOUSEHOLDER OR SPOUSE	HOUSING UNITS WITH AN AMERICAN INDIAN, ESKIMO, OR ALEUT HOUSEHOLDER	HOUSING UNITS WITH AN AMERICAN INDIAN, ESKIMO, OR ALEUT HOUSEHOLDER OR SPOUSE--PERCENT											
			OWNER OCCUPIED	BUILT 1939 OR EARLIER	LACKING COMPLETE PLUMBING FOR EXCLUSIVE USE	PIPED WATER IN BUILDING: WITHOUT PIPED WATER	WITHOUT PIPED WATER-SOURCE MORE THAN 100 YARDS AWAY	INDIVIDUAL WELL	WITH OUT-HOUSE OR PRIVY	WITHOUT CENTRAL HEATING SYSTEM	WITHOUT ELECTRIC LIGHTING	WITH NO REFRIG-ERATOR	WITH NO TELE-PHONE IN UNIT	WITH MORE THAN 1.01 PER-SONS PER ROOM
FORT BIDWELL RESERVATION, CALIF.	26	26	8.7	17.4	4.5	-	-	-	-	35.0	-	-	74.0	21.6
MODOC COUNTY (PT.)	26	26	8.7	17.4	4.5	-	-	-	-	35.0	-	-	74.0	21.6
FORT HALL RESERVATION, IDAHO	672	637	74.4	16.0	8.0	4.9	0.6	70.2	4.8	43.3	1.1	1.0	41.2	28.3
BANNOCK COUNTY (PT.)	165	159	89.7	13.9	9.8	7.5	0.7	94.2	5.9	38.6	0.7	0.8	34.4	35.1
BINGHAM COUNTY (PT.)	469	446	67.3	17.3	7.6	4.0	0.7	59.9	4.5	43.6	1.0	1.1	42.2	24.9
CARIBOU COUNTY (PT.)	-	-	-	-	-	-	-	-	-	-	-	-	-	-
POWER COUNTY (PT.)	38	32	93.9	8.8	5.5	5.5	-	93.9	3.1	61.3	3.1	-	58.4	40.3
FORT INDEPENDENCE RESERVATION, CALIF.	17	16	100.0	41.7	-	-	-	-	-	50.0	-	-	25.0	-
INYO COUNTY (PT.)	17	16	100.0	41.7	-	-	-	-	-	50.0	-	-	25.0	-
FORT MCDERMITT RESERVATION, NEV.-OREG.	94	93	89.4	10.5	22.8	14.7	4.7	6.0	17.1	42.4	1.2	6.4	66.3	30.2
NEVADA	94	93	89.4	10.5	22.8	14.7	4.7	6.0	17.1	42.4	1.2	6.4	66.3	30.2
HUMBOLDT COUNTY (PT.)	94	93	89.4	10.5	22.8	14.7	4.7	6.0	17.1	42.4	1.2	6.4	66.3	30.2
OREGON	-	-	-	-	-	-	-	-	-	-	-	-	-	-
MALHEUR COUNTY (PT.)	-	-	-	-	-	-	-	-	-	-	-	-	-	-
FORT MCDOWELL RESERVATION, ARIZ.	84	84	70.2	3.0	21.1	21.1	7.6	-	15.1	53.7	7.4	10.6	56.9	40.2
MARICOPA COUNTY (PT.)	84	84	70.2	3.0	21.1	21.1	7.6	-	15.1	53.7	7.4	10.6	56.9	40.2
FORT MOJAVE RESERVATION, ARIZ.-CALIF.-NEV.	34	34	8.8	-	-	-	-	-	-	85.3	-	-	44.1	38.2
ARIZONA	34	34	8.8	-	-	-	-	-	-	85.3	-	-	44.1	38.2
MOHAVE COUNTY (PT.)	34	34	8.8	-	-	-	-	-	-	85.3	-	-	44.1	38.2
CALIFORNIA	-	-	-	-	-	-	-	-	-	-	-	-	-	-
SAN BERNARDINO COUNTY (PT.)	-	-	-	-	-	-	-	-	-	-	-	-	-	-
NEVADA	-	-	-	-	-	-	-	-	-	-	-	-	-	-
CLARK COUNTY (PT.)	-	-	-	-	-	-	-	-	-	-	-	-	-	-
FORT PECK RESERVATION, MONT.	1 103	1 020	55.7	19.7	2.3	1.4	0.4	15.9	1.2	23.2	0.1	0.7	38.8	24.8
DANIELS COUNTY (PT.)	-	-	-	-	-	-	-	-	-	-	-	-	-	-
ROOSEVELT COUNTY (PT.)	994	914	54.5	18.8	2.2	1.4	0.4	14.3	1.2	20.8	0.1	0.7	37.1	24.1
SHERIDAN COUNTY (PT.)	-	-	-	-	-	-	-	-	-	-	-	-	-	-
VALLEY COUNTY (PT.)	109	106	67.0	28.1	2.9	1.0	-	30.3	1.0	45.8	-	1.0	54.1	31.4
FORT TOTTEN RESERVATION, N. DAK.	489	464	46.0	10.6	8.3	4.8	2.1	45.5	3.7	30.6	2.1	2.0	50.2	33.9
BENSON COUNTY (PT.)	486	461	45.7	10.7	8.3	4.9	2.1	45.1	3.7	30.8	2.1	2.1	50.3	33.9
EDDY COUNTY (PT.)	2	2	...	...	...	...	...	...	...	...	...	...	...	...
NELSON COUNTY (PT.)	-	-	-	-	-	-	-	-	-	-	-	-	-	-
RAMSEY COUNTY (PT.)	1	1	...	...	...	...	...	...	...	...	...	...	...	...
FORT YUMA RESERVATION, ARIZ.-CALIF.	339	319	69.3	1.1	6.7	3.7	0.3	10.6	3.4	37.7	1.8	2.1	51.0	26.0
ARIZONA	63	56	44.3	2.4	21.2	15.9	1.8	44.8	14.1	69.4	8.0	9.0	85.1	18.6
YUMA COUNTY (PT.)	63	56	44.3	2.4	21.2	15.9	1.8	44.8	14.1	69.4	8.0	9.0	85.1	18.6
CALIFORNIA	276	263	75.0	0.9	3.4	0.9	-	2.8	0.9	30.5	0.4	0.5	43.2	27.7
IMPERIAL COUNTY (PT.)	276	263	75.0	0.9	3.4	0.9	-	2.8	0.9	30.5	0.4	0.5	43.2	27.7
GILA BEND RESERVATION, ARIZ.	-	-	-	-	-	-	-	-	-	-	-	-	-	-
MARICOPA COUNTY (PT.)	-	-	-	-	-	-	-	-	-	-	-	-	-	-
GILA RIVER RESERVATION, ARIZ.	1 612	1 588	65.4	5.0	18.4	11.2	3.2	8.6	12.7	61.2	6.1	6.2	72.5	41.8
MARICOPA COUNTY (PT.)	470	466	54.7	3.7	16.3	11.0	1.3	0.5	10.5	61.1	4.0	4.8	65.7	45.2
PINAL COUNTY (PT.)	1 142	1 122	69.8	5.5	19.2	11.3	4.0	8.6	13.7	61.2	6.9	6.8	75.3	40.3
GOLDEN HILL RESERVATION, CONN.	1	1	...	...	...	...	...	...	...	...	...	...	...	...
FAIRFIELD COUNTY (PT.)	1	1	...	...	...	...	...	...	...	...	...	...	...	...
GOSHUTE RESERVATION, NEV.-UTAH	28	28	49.2	17.5	77.0	77.0	43.7	21.4	77.0	92.9	8.7	17.5	100.0	24.6
NEVADA	6	6	...	...	...	...	...	...	...	...	...	...	...	...
WHITE PINE COUNTY (PT.)	6	6	...	...	...	...	...	...	...	...	...	...	...	...
UTAH	22	22	44.4	22.2	88.9	88.9	55.6	-	88.9	100.0	11.1	22.2	100.0	22.2
JUAB AND TOOELE COUNTIES (PT.)	22	22	44.4	22.2	88.9	88.9	55.6	-	88.9	100.0	11.1	22.2	100.0	22.2
GRAND PORTAGE RESERVATION, MINN.	78	73	54.2	8.2	11.8	5.3	5.3	7.0	5.3	48.8	8.9	7.8	26.9	9.7
COOK COUNTY (PT.)	78	73	54.2	8.2	11.8	5.3	5.3	7.0	5.3	48.8	8.9	7.8	26.9	9.7
GRINDSTONE CREEK RANCHERIA, CALIF.	17	17	13.4	-	6.5	-	-	6.5	-	66.7	6.5	-	72.5	27.5
GLENN COUNTY (PT.)	17	17	13.4	-	6.5	-	-	6.5	-	66.7	6.5	-	72.5	27.5
HANNAHVILLE COMMUNITY, MICH.	45	45	22.6	30.5	8.3	5.1	5.1	97.9	8.1	59.5	3.0	3.0	47.2	39.9
MENOMINEE COUNTY (PT.)	45	45	22.6	30.5	8.3	5.1	5.1	97.9	8.1	59.5	3.0	3.0	47.2	39.9
HASSANAMISCO RESERVATION, MASS.	1	1	...	...	...	...	...	...	...	...	...	...	...	...
WORCESTER COUNTY (PT.)	1	1	...	...	...	...	...	...	...	...	...	...	...	...
HAVASUPAI RESERVATION, ARIZ.	61	61	77.2	2.2	8.0	8.0	-	-	6.2	39.6	10.9	8.5	86.6	60.5
COCONINO COUNTY (PT.)	61	61	77.2	2.2	8.0	8.0	-	-	6.2	39.6	10.9	8.5	86.6	60.5
HOH RESERVATION, WASH.	14	14	90.0	-	-	-	-	-	-	-	-	-	53.3	16.7
JEFFERSON COUNTY (PT.)	14	14	90.0	-	-	-	-	-	-	-	-	-	53.3	16.7
HOLLYWOOD RESERVATION, FLA.	125	119	41.7	-	-	-	-	-	-	30.6	-	-	49.7	10.4
BROWARD COUNTY (PT.)	125	119	41.7	-	-	-	-	-	-	30.6	-	-	49.7	10.4
HOOPA VALLEY RESERVATION, CALIF.	480	436	67.8	8.8	3.0	0.8	0.3	23.3	-	84.3	0.8	0.5	35.0	15.7
HUMBOLDT COUNTY (PT.)	480	436	67.8	8.8	3.0	0.8	0.3	23.3	-	84.3	0.8	0.5	35.0	15.7
HOOPA VALLEY EXTENSION RESERVATION, CALIF.	157	133	77.0	20.0	9.1	3.7	2.4	6.8	3.3	85.1	29.4	6.9	70.0	22.7
DEL NORTE COUNTY (PT.)	62	53	73.7	13.3	7.6	7.6	6.1	15.6	4.6	85.6	6.1	7.6	24.0	23.0
HUMBOLDT COUNTY (PT.)	95	81	79.2	24.4	10.1	1.2	-	1.0	2.4	97.8	44.6	6.4	100.0	22.4
HOPI RESERVATION, ARIZ.	1 473	1 467	74.7	30.1	62.2	58.1	42.7	13.2	55.5	88.3	47.1	36.4	77.9	58.8
COCONINO COUNTY (PT.)	269	269	62.3	22.3	69.8	67.1	56.9	29.8	64.0	94.0	59.6	51.6	77.2	70.5
NAVAJO COUNTY (PT.)	1 204	1 198	77.4	31.9	60.5	56.1	39.6	9.7	53.6	87.0	44.3	33.0	78.1	56.2
HOPLAND RANCHERIA, CALIF.	-	-	-	-	-	-	-	-	-	-	-	-	-	-
MENDOCINO COUNTY (PT.)	-	-	-	-	-	-	-	-	-	-	-	-	-	-
HUALAPAI RESERVATION, ARIZ.	160	158	71.6	10.4	11.8	8.6	0.6	1.3	11.2	74.1	2.6	4.7	59.3	50.0
COCONINO AND MOHAVE COUNTIES (PT.)	159	157	71.4	10.5	11.9	8.6	0.6	1.3	11.3	74.6	2.7	4.7	59.0	49.7
YAVAPAI COUNTY (PT.)	1	1	...	...	...	...	...	...	...	...	...	...	...	...
INAJA-COSMIT RESERVATION, CALIF.	-	-	-	-	-	-	-	-	-	-	-	-	-	-
SAN DIEGO COUNTY (PT.)	-	-	-	-	-	-	-	-	-	-	-	-	-	-
INDIAN TOWNSHIP RESERVATION, MAINE	92	87	69.5	4.0	6.7	-	-	2.6	-	13.9	-	2.7	38.8	13.0
WASHINGTON COUNTY (PT.)	92	87	69.5	4.0	6.7	-	-	2.6	-	13.9	-	2.7	38.8	13.0

TABLE 11. SUMMARY OF HOUSING CHARACTERISTICS FOR HOUSING UNITS WITH AN AMERICAN INDIAN, ESKIMO, OR ALEUT HOUSEHOLDER OR SPOUSE FOR IDENTIFIED RESERVATIONS: 1980 - CON.

(INCLUDES HOUSING UNITS WITH AN AMERICAN INDIAN, ESKIMO, OR ALEUT HOUSEHOLDER OR SPOUSE. DATA ARE ESTIMATES BASED ON A SAMPLE. SEE INTRODUCTION. FOR MEANING OF SYMBOLS, SEE INTRODUCTION. FOR DEFINITION OF TERMS, SEE APPENDIXES A AND B)

IDENTIFIED RESERVATIONS	HOUSING UNITS WITH AN AMERICAN INDIAN, ESKIMO, OR ALEUT HOUSEHOLDER OR SPOUSE	HOUSING UNITS WITH AN AMERICAN INDIAN, ESKIMO, OR ALEUT HOUSEHOLDER	HOUSING UNITS WITH AN AMERICAN INDIAN, ESKIMO, OR ALEUT HOUSEHOLDER OR SPOUSE--PERCENT											
						PIPED WATER IN BUILDING								
			OWNER OCCUPIED	BUILT 1939 OR EARLIER	LACKING COMPLETE PLUMBING FOR EXCLUSIVE USE	WITHOUT PIPED WATER	WITHOUT PIPED WATER-SOURCE MORE THAN 100 YARDS AWAY	INDIVIDUAL WELL	WITH OUT-HOUSE OR PRIVY	WITHOUT CENTRAL HEATING SYSTEM	WITHOUT ELECTRIC LIGHTING	WITH NO REFRIG-ERATOR	WITH NO TELE-PHONE IN UNIT	WITH MORE THAN 1.01 PER-SONS PER ROOM
IOWA RESERVATION, KANS.-NEBR	11	5	90.7	9.3	-	-	-	100.0	-	29.6	-	-	-	-
KANSAS	9	4	...	...	...	...	...	...	...	...	...	...	...	...
BROWN COUNTY (PT.)	9	4	...	...	...	...	...	...	...	...	...	...	...	...
DONIPHAN COUNTY (PT.)	-	-	-	-	-	-	-	-	-	-	-	-	-	-
NEBRASKA	2	1	...	...	...	...	...	...	...	...	...	...	...	...
RICHARDSON COUNTY (PT.)	2	1	...	...	...	...	...	...	...	...	...	...	...	...
ISABELLA RESERVATION, MICH.	138	122	47.2	20.4	9.8	7.3	1.1	40.3	3.3	57.5	0.7	0.7	26.8	24.1
ISABELLA COUNTY (PT.)	138	122	47.2	20.4	9.8	7.3	1.1	40.3	3.3	57.5	0.7	0.7	26.8	24.1
ISLETA PUEBLO, N. MEX.	698	667	93.6	31.1	1.3	0.3	-	0.6	0.3	62.3	-	0.3	20.1	16.0
BERNALILLO COUNTY (PT.)	557	533	93.2	33.6	1.2	0.2	-	0.4	0.4	66.3	-	0.2	20.8	15.5
TORRANCE COUNTY (PT.)	-	-	-	-	-	-	-	-	-	-	-	-	-	-
VALENCIA COUNTY (PT.)	140	134	95.0	21.9	1.6	0.7	-	1.6	-	46.5	-	0.7	17.1	18.3
JACKSON RANCHERIA, CALIF.	4	4	...	...	...	...	...	...	...	...	...	...	...	...
AMADOR COUNTY (PT.)	4	4	...	...	...	...	...	...	...	...	...	...	...	...
JEMEZ PUEBLO, N. MEX.	304	304	86.8	28.0	3.6	2.8	1.0	-	1.3	72.2	0.3	0.3	80.0	50.4
SANDOVAL COUNTY (PT.)	304	304	86.8	28.0	3.6	2.8	1.0	-	1.3	72.2	0.3	0.3	80.0	50.4
JICARILLA APACHE RESERVATION, N. MEX.	430	418	63.1	3.8	20.8	18.0	9.2	4.6	19.0	37.8	11.2	15.4	69.2	33.3
RIO ARRIBA AND SANDOVAL COUNTIES (PT.)	430	418	63.1	3.8	20.8	18.0	9.2	4.6	19.0	37.8	11.2	15.4	69.2	33.3
KAIBAB RESERVATION, ARIZ.	25	25	48.0	-	-	-	-	4.6	8.6	27.0	4.6	4.6	67.8	38.9
COCONINO COUNTY (PT.)	-	-	-	-	-	-	-	-	-	-	-	-	-	-
MOHAVE COUNTY (PT.)	25	25	48.0	-	-	-	-	4.6	8.6	27.0	4.6	4.6	67.8	38.9
KALISPEL RESERVATION, WASH.	21	18	81.0	4.8	4.8	4.8	-	71.4	-	57.1	4.8	-	66.7	28.6
PEND OREILLE COUNTY (PT.)	21	18	81.0	4.8	4.8	4.8	-	71.4	-	57.1	4.8	-	66.7	28.6
KICKAPOO RESERVATION, KANS	103	95	73.1	17.2	1.4	1.4	1.4	1.6	1.4	16.0	1.4	1.4	48.5	11.1
BROWN COUNTY (PT.)	103	95	73.1	17.2	1.4	1.4	1.4	1.6	1.4	16.0	1.4	1.4	48.5	11.1
KOOTENAI RESERVATION, IDAHO.	-	-	-	-	-	-	-	-	-	-	-	-	-	-
BOUNDARY COUNTY (PT.)	-	-	-	-	-	-	-	-	-	-	-	-	-	-
LAC COURTE OREILLES RESERVATION, WIS.	304	290	40.5	19.8	7.2	4.7	-	42.7	3.0	32.3	1.0	1.0	35.5	18.0
SAWYER COUNTY (PT.)	304	290	40.5	19.8	7.2	4.7	-	42.7	3.0	32.3	1.0	1.0	35.5	18.0
LAC DU FLAMBEAU RESERVATION, WIS.	281	270	39.9	19.4	9.2	2.6	2.2	15.0	0.9	20.8	-	-	14.7	22.4
IRON COUNTY (PT.)	-	-	-	-	-	-	-	-	-	-	-	-	-	-
ONEIDA COUNTY (PT.)	-	-	-	-	-	-	-	-	-	-	-	-	-	-
VILAS COUNTY (PT.)	281	270	39.9	19.4	9.2	2.6	2.2	15.0	0.9	20.8	-	-	14.7	22.4
LAGUNA PUEBLO, N. MEX.	956	941	83.0	27.4	6.4	2.8	0.5	-	3.1	49.9	0.9	0.9	34.0	23.6
BERNALILLO AND VALENCIA COUNTIES (PT.)	956	941	83.0	27.4	6.4	2.8	0.5	-	3.1	49.9	0.9	0.9	34.0	23.6
SANDOVAL COUNTY (PT.)	-	-	-	-	-	-	-	-	-	-	-	-	-	-
LA JOLLA RESERVATION, CALIF.	43	42	72.4	18.5	26.2	13.0	7.8	-	15.5	87.2	8.0	7.9	52.6	35.9
SAN DIEGO COUNTY (PT.)	43	42	72.4	18.5	26.2	13.0	7.8	-	15.5	87.2	8.0	7.9	52.6	35.9
L'ANSE RESERVATION, MICH.	191	146	65.4	33.4	1.5	-	-	39.9	1.7	25.4	-	-	13.0	13.4
BARAGA COUNTY (PT.)	191	146	65.4	33.4	1.5	-	-	39.9	1.7	25.4	-	-	13.0	13.4
LA POSTA RESERVATION, CALIF.	1	1	...	...	...	...	...	...	...	...	...	...	...	...
SAN DIEGO COUNTY (PT.)	1	1	...	...	...	...	...	...	...	...	...	...	...	...
LAS VEGAS COLONY, NEV.	24	21	89.5	5.3	-	-	-	-	-	57.9	-	-	47.4	52.6
CLARK COUNTY (PT.)	24	21	89.5	5.3	-	-	-	-	-	57.9	-	-	47.4	52.6
LAYTONVILLE RANCHERIA, CALIF.	26	26	19.2	-	-	-	-	3.8	-	88.5	-	-	46.2	15.4
MENDOCINO COUNTY (PT.)	26	26	19.2	-	-	-	-	3.8	-	88.5	-	-	46.2	15.4
LEECH LAKE RESERVATION, MINN.	782	719	65.0	18.0	11.6	7.3	2.5	64.9	7.0	33.5	1.9	1.7	35.9	21.9
BELTRAMI COUNTY (PT.)	90	87	81.4	9.4	17.4	9.4	3.5	86.1	12.8	38.6	1.6	2.6	40.2	18.5
CASS AND HUBBARD COUNTIES (PT.)	512	469	60.6	23.6	12.2	7.9	2.8	60.8	6.9	32.2	2.4	1.3	34.2	19.4
ITASCA COUNTY (PT.)	180	163	69.4	6.2	7.0	4.5	1.5	66.2	4.3	34.9	0.8	2.4	38.5	30.9
LIKELY RANCHERIA, CALIF.	-	-	-	-	-	-	-	-	-	-	-	-	-	-
MODOC COUNTY (PT.)	-	-	-	-	-	-	-	-	-	-	-	-	-	-
LONE PINE RANCHERIA, CALIF.	56	51	92.1	35.2	2.9	2.9	-	-	2.9	43.4	2.9	-	30.6	6.5
INYO COUNTY (PT.)	56	51	92.1	35.2	2.9	2.9	-	-	2.9	43.4	2.9	-	30.6	6.5
LOOKOUT RANCHERIA, CALIF.	3	3	...	...	...	...	...	...	...	...	...	...	...	...
MODOC COUNTY (PT.)	3	3	...	...	...	...	...	...	...	...	...	...	...	...
LOS COYOTES RESERVATION, CALIF.	17	17	70.5	6.5	36.1	23.0	-	14.8	14.8	78.7	42.6	23.0	57.4	23.0
SAN DIEGO COUNTY (PT.)	17	17	70.5	6.5	36.1	23.0	-	14.8	14.8	78.7	42.6	23.0	57.4	23.0
LOVELOCK COLONY, NEV.	37	35	75.7	20.3	-	-	-	4.1	-	65.4	-	-	50.0	22.1
PERSHING COUNTY (PT.)	37	35	75.7	20.3	-	-	-	4.1	-	65.4	-	-	50.0	22.1
LOWER BRULE RESERVATION, S. DAK.	196	182	40.9	3.5	1.0	-	-	20.9	-	9.6	-	-	45.8	26.1
LYMAN COUNTY (PT.)	189	175	38.8	3.6	1.0	-	-	18.0	-	10.0	-	-	47.5	27.0
STANLEY COUNTY (PT.)	7	7	...	...	...	...	...	...	...	...	...	...	...	...
LOWER ELWAH RESERVATION, WASH.	13	13	46.2	-	-	-	-	100.0	-	46.2	-	-	15.4	15.4
CLALLAM COUNTY (PT.)	13	13	46.2	-	-	-	-	100.0	-	46.2	-	-	15.4	15.4
LOWER SIOUX COMMUNITY, MINN.	24	24	100.0	31.0	-	-	-	100.0	-	67.7	-	-	29.9	10.4
REDWOOD COUNTY (PT.)	24	24	100.0	31.0	-	-	-	100.0	-	67.7	-	-	29.9	10.4
LUMMI RESERVATION, WASH.	306	291	66.4	8.7	5.9	1.8	-	9.7	2.2	39.0	0.5	0.3	29.4	20.8
WHATCOM COUNTY (PT.)	306	291	66.4	8.7	5.9	1.8	-	9.7	2.2	39.0	0.5	0.3	29.4	20.8
MAKAH RESERVATION, WASH.	271	236	81.6	12.5	-	-	-	4.4	0.4	21.4	0.4	0.7	18.0	15.6
CLALLAM COUNTY (PT.)	271	236	81.6	12.5	-	-	-	4.4	0.4	21.4	0.4	0.7	18.0	15.6
MANCHESTER RANCHERIA, CALIF.	20	18	5.0	40.0	25.0	5.0	-	-	-	80.0	-	-	35.0	30.0
MENDOCINO COUNTY (PT.)	20	18	5.0	40.0	25.0	5.0	-	-	-	80.0	-	-	35.0	30.0
MANZANITA RESERVATION, CALIF.	5	5	...	...	...	...	...	...	...	...	...	...	...	...
SAN DIEGO COUNTY (PT.)	5	5	...	...	...	...	...	...	...	...	...	...	...	...
MARICOPA RESERVATION, ARIZ.	67	67	8.2	4.3	16.0	14.3	-	-	18.5	32.9	1.8	4.5	69.5	55.5
PINAL COUNTY (PT.)	67	67	8.2	4.3	16.0	14.3	-	-	18.5	32.9	1.8	4.5	69.5	55.5
MATTAPONI RESERVATION, VA.	23	18	54.5	13.6	18.2	-	-	95.5	13.6	36.4	-	-	31.8	13.6
KING WILLIAM COUNTY (PT.)	23	18	54.5	13.6	18.2	-	-	95.5	13.6	36.4	-	-	31.8	13.6
MENOMINEE RESERVATION, WIS.	550	524	66.9	21.5	7.1	4.2	1.2	38.7	5.9	24.0	1.0	0.9	27.1	28.0
MENOMINEE COUNTY (PT.)	550	524	66.9	21.5	7.1	4.2	1.2	38.7	5.9	24.0	1.0	0.9	27.1	28.0
MESA GRANDE RESERVATION, CALIF.	-	-	-	-	-	-	-	-	-	-	-	-	-	-
SAN DIEGO COUNTY (PT.)	-	-	-	-	-	-	-	-	-	-	-	-	-	-

TABLE 11. SUMMARY OF HOUSING CHARACTERISTICS FOR HOUSING UNITS WITH AN AMERICAN INDIAN, ESKIMO, OR ALEUT HOUSEHOLDER OR SPOUSE FOR IDENTIFIED RESERVATIONS: 1980 - CON.

(INCLUDES HOUSING UNITS WITH AN AMERICAN INDIAN, ESKIMO, OR ALEUT HOUSEHOLDER OR SPOUSE. DATA ARE ESTIMATES BASED ON A SAMPLE. SEE INTRODUCTION. FOR MEANING OF SYMBOLS, SEE INTRODUCTION. FOR DEFINITION OF TERMS, SEE APPENDIXES A AND B)

IDENTIFIED RESERVATIONS	HOUSING UNITS WITH AN AMERICAN INDIAN, ESKIMO, OR ALEUT HOUSEHOLDER OR SPOUSE	HOUSING UNITS WITH AN AMERICAN INDIAN, ESKIMO, OR ALEUT HOUSEHOLDER	HOUSING UNITS WITH AN AMERICAN INDIAN, ESKIMO, OR ALEUT HOUSEHOLDER OR SPOUSE--PERCENT												
			OWNER OCCUPIED	BUILT 1939 OR EARLIER	LACKING COMPLETE PLUMBING FOR EXCLUSIVE USE	PIPED WATER IN BUILDING: WITHOUT PIPED WATER	PIPED WATER IN BUILDING: WITHOUT PIPED WATER-SOURCE MORE THAN 100 YARDS AWAY	INDIVIDUAL WELL	WITH OUTHOUSE OR PRIVY	WITHOUT CENTRAL HEATING SYSTEM	WITHOUT ELECTRIC LIGHTING	WITH NO REFRIGERATOR	WITH NO TELEPHONE IN UNIT	WITH MORE THAN 1.01 PERSONS PER ROOM
MESCALERO APACHE RESERVATION, N. MEX.	449	424	33.8	26.0	0.9	0.2	-	1.1	0.2	15.2	1.6	0.2	60.6	22.6
OTERO COUNTY (PT.)	449	424	33.8	26.0	0.9	0.2	-	1.1	0.2	15.2	1.6	0.2	60.6	22.6
MICCOSUKEE RESERVATION, FLA.	72	72	33.3	-	63.9	61.1	1.4	38.9	1.4	76.4	5.6	25.0	87.5	69.4
BROWARD COUNTY (PT.)	-	-	-	-	-	-	-	-	-	-	-	-	-	-
DADE COUNTY (PT.)	72	72	33.3	-	63.9	61.1	1.4	38.9	1.4	76.4	5.6	25.0	87.5	69.4
MIDDLETOWN RANCHERIA, CALIF.	8	8	...	...	...	...	...	...	...	...	...	...	...	...
LAKE COUNTY (PT.)	8	8	...	...	...	...	...	...	...	...	...	...	...	...
MILLE LACS RESERVATION, MINN.	-	-	-	-	-	-	-	-	-	-	-	-	-	-
AITKIN COUNTY (PT.)	-	-	-	-	-	-	-	-	-	-	-	-	-	-
KANABEC COUNTY (PT.)	-	-	-	-	-	-	-	-	-	-	-	-	-	-
MILLE LACS COUNTY (PT.)	-	-	-	-	-	-	-	-	-	-	-	-	-	-
PINE COUNTY (PT.)	-	-	-	-	-	-	-	-	-	-	-	-	-	-
MISSISSIPPI CHOCTAW RESERVATION	570	567	59.8	16.5	5.8	3.8	0.9	5.4	6.1	47.2	1.6	2.5	70.1	39.5
ATTALA COUNTY (PT.)	-	-	-	-	-	-	-	-	-	-	-	-	-	-
JONES COUNTY (PT.)	28	28	35.7	17.9	10.7	7.1	-	7.1	21.4	25.0	-	3.6	75.0	25.0
KEMPER COUNTY (PT.)	1	1	...	...	...	...	...	...	...	...	...	...	...	...
LEAKE COUNTY (PT.)	99	98	88.9	19.9	3.3	0.9	-	9.1	4.2	45.9	-	66.8	46.7	
NESHOBA COUNTY (PT.)	368	368	56.8	14.6	4.6	3.0	1.1	1.6	3.5	47.0	1.2	1.8	69.7	37.2
NEWTON COUNTY (PT.)	74	72	45.9	21.6	13.5	10.5	1.5	17.8	15.8	57.6	6.1	8.9	73.7	47.4
MOAPA RIVER RESERVATION, NEV.	43	41	36.6	-	-	-	-	-	-	2.6	-	-	42.0	20.4
CLARK COUNTY (PT.)	43	41	36.6	-	-	-	-	-	-	2.6	-	-	42.0	20.4
MONTGOMERY CREEK RANCHERIA, CALIF.	1	1	...	...	...	...	...	...	...	...	...	...	...	...
SHASTA COUNTY (PT.)	1	1	...	...	...	...	...	...	...	...	...	...	...	...
MORONGO RESERVATION, CALIF.	99	94	84.8	5.5	2.5	1.3	-	-	1.3	29.2	1.3	1.3	23.5	18.4
RIVERSIDE COUNTY (PT.)	99	94	84.8	5.5	2.5	1.3	-	-	1.3	29.2	1.3	1.3	23.5	18.4
MUCKLESHOOT RESERVATION, WASH.	73	71	75.5	15.6	15.2	7.9	3.3	25.6	7.8	61.6	2.2	4.4	33.0	40.6
KING COUNTY (PT.)	73	71	75.5	15.6	15.2	7.9	3.3	25.6	7.8	61.6	2.2	4.4	33.0	40.6
PIERCE COUNTY (PT.)	-	-	-	-	-	-	-	-	-	-	-	-	-	-
NAMBE PUEBLO, N. MEX.	72	66	82.7	12.7	1.4	1.4	-	3.2	4.2	24.3	-	1.4	49.9	11.4
SANTA FE COUNTY (PT.)	72	66	82.7	12.7	1.4	1.4	-	3.2	4.2	24.3	-	1.4	49.9	11.4
NAVAJO RESERVATION, ARIZ.-N. MEX.-UTAH	22 304	22 121	67.5	3.2	53.8	50.6	43.8	18.4	49.5	76.8	45.8	46.9	79.4	65.0
ARIZONA	15 162	15 024	66.9	2.9	59.1	56.2	50.0	21.1	55.8	79.0	52.1	53.0	81.5	66.8
APACHE COUNTY (PT.)	8 256	8 170	66.4	4.0	55.8	52.4	44.2	21.3	52.4	78.6	46.6	48.7	80.4	63.7
COCONINO COUNTY (PT.)	3 166	3 131	69.0	1.6	54.0	51.4	45.3	7.3	50.3	74.9	52.1	51.7	79.0	69.1
NAVAJO COUNTY (PT.)	3 740	3 723	66.1	1.7	70.9	68.8	62.3	32.4	67.7	83.3	64.3	63.7	85.9	71.7
NEW MEXICO	6 250	6 208	67.6	4.0	39.4	34.9	26.5	10.6	32.3	70.7	27.6	29.9	72.3	59.7
MCKINLEY COUNTY (PT.)	2 100	2 091	61.6	3.7	44.2	41.0	30.2	13.0	36.5	69.4	27.0	29.7	75.5	60.5
SAN JUAN COUNTY (PT.)	4 150	4 117	70.7	4.2	37.0	31.9	24.6	9.4	30.2	71.3	27.9	30.0	70.6	59.3
UTAH	892	889	77.7	2.2	65.2	64.3	60.3	27.6	64.0	82.0	65.2	63.5	93.5	71.8
SAN JUAN COUNTY (PT.)	892	889	77.7	2.2	65.2	64.3	60.3	27.6	64.0	82.0	65.2	63.5	93.5	71.8
NEZ PERCE RESERVATION, IDAHO	452	404	61.2	21.7	3.8	2.3	0.2	28.0	1.8	28.7	-	0.9	30.8	17.4
CLEARWATER COUNTY (PT.)	43	33	53.5	27.9	4.7	2.3	-	14.0	-	32.6	-	2.3	41.9	9.3
IDAHO COUNTY (PT.)	57	51	79.8	28.2	3.9	3.9	-	53.8	1.9	36.5	-	-	30.3	15.2
LEWIS COUNTY (PT.)	71	64	54.9	22.5	11.3	7.0	1.4	9.9	2.8	32.4	-	4.2	39.4	18.3
NEZ PERCE COUNTY (PT.)	281	256	60.1	19.2	1.8	0.7	-	29.5	1.8	25.6	-	-	27.0	18.9
NISQUALLY RESERVATION, WASH.	13	12	100.0	-	-	-	-	50.0	-	16.7	-	-	50.0	8.3
PIERCE COUNTY (PT.)	-	-	-	-	-	-	-	-	-	-	-	-	-	-
THURSTON COUNTY (PT.)	13	12	100.0	-	-	-	-	50.0	-	16.7	-	-	50.0	8.3
NOOKSACK RESERVATION, WASH.	-	-	-	-	-	-	-	-	-	-	-	-	-	-
WHATCOM COUNTY (PT.)	-	-	-	-	-	-	-	-	-	-	-	-	-	-
NORTHERN CHEYENNE RESERVATION, MONT.	748	718	63.8	4.7	4.3	2.7	0.9	36.3	5.3	24.5	1.0	1.9	56.8	28.8
BIG HORN COUNTY (PT.)	199	185	74.0	4.9	2.9	2.3	1.8	57.8	3.4	22.0	-	0.5	55.2	27.1
ROSEBUD COUNTY (PT.)	549	533	60.1	4.7	4.8	2.9	0.6	28.6	5.9	25.4	1.4	2.5	57.4	29.4
OIL SPRINGS RESERVATION, N.Y.	-	-	-	-	-	-	-	-	-	-	-	-	-	-
ALLEGANY COUNTY (PT.)	-	-	-	-	-	-	-	-	-	-	-	-	-	-
CATTARAUGUS COUNTY (PT.)	-	-	-	-	-	-	-	-	-	-	-	-	-	-
OMAHA RESERVATION, IOWA-NEBR	291	284	31.0	17.8	11.9	8.3	2.5	13.6	11.0	37.5	0.3	1.8	61.4	31.6
IOWA	-	-	-	-	-	-	-	-	-	-	-	-	-	-
MONONA COUNTY (PT.)	-	-	-	-	-	-	-	-	-	-	-	-	-	-
NEBRASKA	291	284	31.0	17.8	11.9	8.3	2.5	13.6	11.0	37.5	0.3	1.8	61.4	31.6
BURT COUNTY (PT.)	1	1	...	...	...	...	...	...	...	...	...	...	...	...
CUMING COUNTY (PT.)	-	-	-	-	-	-	-	-	-	-	-	-	-	-
THURSTON COUNTY (PT.)	290	283	30.8	17.8	11.6	8.0	2.5	13.3	10.6	37.6	0.3	1.8	61.6	31.3
ONEIDA RESERVATION, WIS.	568	508	65.8	25.7	5.5	3.6	0.6	62.3	2.7	24.5	0.2	0.6	15.6	10.8
BROWN COUNTY (PT.)	230	211	65.7	21.7	3.9	2.4	-	56.3	2.2	28.2	0.5	1.4	11.3	10.6
OUTAGAMIE COUNTY (PT.)	338	297	65.9	28.5	6.5	4.4	1.0	66.3	3.1	21.9	-	-	18.5	10.8
ONONDAGA RESERVATION, N.Y.	-	-	-	-	-	-	-	-	-	-	-	-	-	-
ONONDAGA COUNTY (PT.)	-	-	-	-	-	-	-	-	-	-	-	-	-	-
ONTONAGON RESERVATION, MICH.	-	-	-	-	-	-	-	-	-	-	-	-	-	-
ONTONAGON COUNTY (PT.)	-	-	-	-	-	-	-	-	-	-	-	-	-	-
OSAGE RESERVATION, OKLA.	2 009	1 480	75.2	33.9	0.7	0.3	0.2	14.0	0.2	35.0	0.1	0.4	9.8	5.2
OSAGE COUNTY	2 009	1 480	75.2	33.9	0.7	0.3	0.2	14.0	0.2	35.0	0.1	0.4	9.8	5.2
OZETTE RESERVATION, WASH.	2	2	...	...	...	...	...	...	...	...	...	...	...	...
CLALLAM COUNTY (PT.)	2	2	...	...	...	...	...	...	...	...	...	...	...	...
PALA RESERVATION, CALIF.	145	133	80.0	11.0	5.2	3.7	-	6.1	5.2	57.5	5.0	5.6	27.5	17.8
SAN DIEGO COUNTY (PT.)	145	133	80.0	11.0	5.2	3.7	-	6.1	5.2	57.5	5.0	5.6	27.5	17.8
PAMUNKEY RESERVATION, VA.	27	27	92.6	44.4	11.1	7.4	-	96.3	3.7	48.1	-	-	11.1	3.7
KING WILLIAM COUNTY (PT.)	27	27	92.6	44.4	11.1	7.4	-	96.3	3.7	48.1	-	-	11.1	3.7
PAPAGO RESERVATION, ARIZ.	1 525	1 524	72.8	13.5	58.1	41.2	9.1	5.6	53.5	84.2	22.2	28.8	87.3	48.7
MARICOPA COUNTY (PT.)	26	26	81.8	18.2	90.9	90.9	9.1	-	90.9	95.5	4.5	45.5	100.0	59.1
PIMA COUNTY (PT.)	1 345	1 344	73.9	14.8	56.5	40.5	9.1	6.3	52.3	84.2	21.4	27.7	87.3	48.7
PINAL COUNTY (PT.)	154	154	61.0	0.9	66.4	39.7	8.4	0.7	58.1	82.5	32.9	35.5	85.1	46.8
PASCUA YAQUI RESERVATION, ARIZ.	81	78	96.3	-	1.2	1.2	-	-	2.5	49.4	-	-	40.7	65.4
PIMA COUNTY (PT.)	81	78	96.3	-	1.2	1.2	-	-	2.5	49.4	-	-	40.7	65.4

TABLE 11. SUMMARY OF HOUSING CHARACTERISTICS FOR HOUSING UNITS WITH AN AMERICAN INDIAN, ESKIMO, OR ALEUT HOUSEHOLDER OR SPOUSE FOR IDENTIFIED RESERVATIONS: 1980 - CON.

(INCLUDES HOUSING UNITS WITH AN AMERICAN INDIAN, ESKIMO, OR ALEUT HOUSEHOLDER OR SPOUSE. DATA ARE ESTIMATES BASED ON A SAMPLE. SEE INTRODUCTION. FOR MEANING OF SYMBOLS, SEE INTRODUCTION. FOR DEFINITION OF TERMS, SEE APPENDIXES A AND B)

IDENTIFIED RESERVATIONS	HOUSING UNITS WITH AN AMERICAN INDIAN, ESKIMO, OR ALEUT HOUSEHOLDER OR SPOUSE	HOUSING UNITS WITH AN AMERICAN INDIAN, ESKIMO, OR ALEUT HOUSEHOLDER	HOUSING UNITS WITH AN AMERICAN INDIAN, ESKIMO, OR ALEUT HOUSEHOLDER OR SPOUSE--PERCENT											
						PIPED WATER IN BUILDING								
			OWNER OCCUPIED	BUILT 1939 OR EARLIER	LACKING COMPLETE PLUMBING FOR EXCLUSIVE USE	WITHOUT PIPED WATER	WITHOUT PIPED WATER-SOURCE MORE THAN 100 YARDS AWAY	WITH INDIVIDUAL WELL	WITH OUT-HOUSE OR PRIVY	WITHOUT CENTRAL HEATING SYSTEM	WITHOUT ELECTRIC LIGHTING	WITH NO REFRIG-ERATOR	WITH NO TELE-PHONE IN UNIT	WITH MORE THAN 1.01 PER-SONS PER ROOM
PAUMA RESERVATION, CALIF.	27	23	70.4	32.3	5.5	5.5	-	19.2	10.5	78.3	11.0	16.4	26.9	3.8
SAN DIEGO COUNTY (PT.)	27	23	70.4	32.3	5.5	5.5	-	19.2	10.5	78.3	11.0	16.4	26.9	3.8
PAYSON COMMUNITY OF YAVAPAI-APACHE, ARIZ.	-	-	-	-	-	-	-	-	-	-	-	-	-	-
GILA COUNTY (PT.)	-	-	-	-	-	-	-	-	-	-	-	-	-	-
PECHANGA RESERVATION, CALIF.	34	29	88.2	8.8	26.5	17.6	11.8	2.9	11.8	70.6	29.4	14.7	38.0	32.4
RIVERSIDE COUNTY (PT.)	34	29	88.2	8.8	26.5	17.6	11.8	2.9	11.8	70.6	29.4	14.7	38.0	32.4
PENOBSCOT RESERVATION, MAINE	142	133	82.3	35.5	2.8	0.7	-	0.7	-	14.9	0.7	0.7	25.5	8.5
PENOBSCOT COUNTY (PT.)	142	133	82.3	35.5	2.8	0.7	-	0.7	-	14.9	0.7	0.7	25.5	8.5
PICURIS PUEBLO, N. MEX.	42	35	87.1	20.3	5.9	5.9	-	13.1	5.9	74.1	-	2.6	67.7	25.9
TAOS COUNTY (PT.)	42	35	87.1	20.3	5.9	5.9	-	13.1	5.9	74.1	-	2.6	67.7	25.9
PINE CREEK RESERVATION, MICH.	10	8	-	75.0	25.0	-	-	100.0	-	50.0	-	-	25.0	-
CALHOUN COUNTY (PT.)	10	8	-	75.0	25.0	-	-	100.0	-	50.0	-	-	25.0	-
PINE RIDGE RESERVATION, S. DAK.	2 328	2 270	45.0	9.1	26.9	24.8	6.3	41.0	25.6	30.6	8.0	9.3	44.9	49.3
JACKSON COUNTY (PT.)	258	238	39.9	8.6	19.8	17.9	3.4	42.0	17.6	33.1	6.0	8.6	44.7	50.1
SHANNON COUNTY (PT.)	2 070	2 032	45.6	9.1	27.8	25.6	6.6	40.9	26.5	32.8	8.3	9.6	47.4	49.2
PLEASANT POINT RESERVATION, MAINE	140	134	87.1	7.8	2.0	1.0	-	-	1.0	9.3	1.0	1.0	46.6	10.7
WASHINGTON COUNTY (PT.)	140	134	87.1	7.8	2.0	1.0	-	-	1.0	9.3	1.0	1.0	46.6	10.7
POJOAQUE PUEBLO, N. MEX.	36	32	94.8	8.1	-	-	-	5.2	-	27.2	-	-	11.5	3.3
SANTA FE COUNTY (PT.)	36	32	94.8	8.1	-	-	-	5.2	-	27.2	-	-	11.5	3.3
POOSPATUCK RESERVATION, N.Y.	28	17	88.3	16.5	-	-	-	100.0	-	12.6	-	-	32.4	12.7
SUFFOLK COUNTY (PT.)	28	17	88.3	16.5	-	-	-	100.0	-	12.6	-	-	32.4	12.7
PORT GAMBLE RESERVATION, WASH.	76	74	64.5	6.5	-	-	-	-	-	63.9	-	-	35.5	17.4
KITSAP COUNTY (PT.)	76	74	64.5	6.5	-	-	-	-	-	63.9	-	-	35.5	17.4
PORT MADISON RESERVATION, WASH.	63	56	71.5	41.2	4.0	4.0	-	24.5	-	35.5	1.7	4.0	22.0	4.6
KITSAP COUNTY (PT.)	63	56	71.5	41.2	4.0	4.0	-	24.5	-	35.5	1.7	4.0	22.0	4.6
POTAWATOMI RESERVATION, WIS.	46	45	48.9	26.2	13.5	13.5	8.5	59.6	9.2	97.9	-	-	61.7	44.7
FOREST COUNTY (PT.)	46	45	48.9	26.2	13.5	13.5	8.5	59.6	9.2	97.9	-	-	61.7	44.7
OCONTO COUNTY (PT.)	-	-	-	-	-	-	-	-	-	-	-	-	-	-
POTTAWATOMI RESERVATION, KANS.	102	91	68.6	38.9	4.4	4.4	1.5	22.0	1.9	50.9	-	-	19.3	18.4
JACKSON COUNTY (PT.)	102	91	68.6	38.9	4.4	4.4	1.5	22.0	1.9	50.9	-	-	19.3	18.4
PRAIRIE ISLAND COMMUNITY, MINN.	20	19	35.0	35.0	10.0	10.0	-	100.0	10.0	100.0	-	-	35.0	25.0
GOODHUE COUNTY (PT.)	20	19	35.0	35.0	10.0	10.0	-	100.0	10.0	100.0	-	-	35.0	25.0
PUYALLUP RESERVATION, WASH.	279	227	46.4	38.0	0.4	-	-	13.0	-	32.3	-	-	11.6	9.0
PIERCE COUNTY (PT.)	279	227	46.4	38.0	0.4	-	-	13.0	-	32.3	-	-	11.6	9.0
PYRAMID LAKE RESERVATION, NEV.	206	205	88.8	5.3	2.9	-	-	5.3	3.3	34.2	1.0	0.4	76.1	15.3
LYON COUNTY (PT.)	-	-	-	-	-	-	-	-	-	-	-	-	-	-
STOREY COUNTY (PT.)	-	-	-	-	-	-	-	-	-	-	-	-	-	-
WASHOE COUNTY (PT.)	206	205	88.8	5.3	2.9	-	-	5.3	3.3	34.2	1.0	0.4	76.1	15.3
QUILEUTE RESERVATION, WASH.	62	55	80.6	1.8	-	-	-	-	-	15.3	-	-	25.3	73.7
CLALLAM COUNTY (PT.)	62	55	80.6	1.8	-	-	-	-	-	15.3	-	-	25.3	73.7
QUINAULT RESERVATION, WASH.	255	241	71.3	7.4	0.9	-	-	4.4	-	7.2	-	-	31.6	17.7
GRAYS HARBOR COUNTY (PT.)	216	204	75.9	7.1	-	-	-	4.6	-	5.8	-	-	28.1	16.2
JEFFERSON COUNTY (PT.)	39	37	46.2	8.5	5.8	-	-	2.9	-	14.5	-	-	51.0	26.0
RAMAH COMMUNITY, N. MEX.	296	296	54.4	1.5	76.0	75.6	71.8	7.3	74.7	85.9	65.3	69.3	86.7	39.8
MCKINLEY COUNTY (PT.)	34	34	38.2	3.4	92.0	92.0	87.5	4.4	87.8	100.0	92.5	88.6	95.9	48.4
VALENCIA COUNTY (PT.)	262	262	56.5	1.3	74.0	73.5	69.8	7.6	73.0	84.1	61.8	66.8	85.5	61.3
RAMONA RESERVATION, CALIF.	-	-	-	-	-	-	-	-	-	-	-	-	-	-
RIVERSIDE COUNTY (PT.)	-	-	-	-	-	-	-	-	-	-	-	-	-	-
RED CLIFF RESERVATION, WIS.	152	139	49.5	19.4	4.6	4.6	3.9	27.9	3.4	41.6	-	2.2	16.5	17.0
BAYFIELD COUNTY (PT.)	152	139	49.5	19.4	4.6	4.6	3.9	27.9	3.4	41.6	-	2.2	16.5	17.0
RED LAKE RESERVATION, MINN.	680	674	72.8	6.1	8.3	7.0	3.9	49.9	5.7	33.9	-	0.6	40.8	31.0
BELTRAMI COUNTY (PT.)	664	659	72.6	6.3	7.5	6.3	3.5	49.6	5.4	32.8	-	0.6	40.3	30.8
CLEARWATER COUNTY (PT.)	16	15	78.6	-	42.9	35.7	21.4	64.3	21.4	78.6	-	-	64.3	42.9
KOOCHICHING COUNTY (PT.)	-	-	-	-	-	-	-	-	-	-	-	-	-	-
LAKE OF THE WOODS COUNTY (PT.)	-	-	-	-	-	-	-	-	-	-	-	-	-	-
MARSHALL COUNTY (PT.)	-	-	-	-	-	-	-	-	-	-	-	-	-	-
PENNINGTON COUNTY (PT.)	-	-	-	-	-	-	-	-	-	-	-	-	-	-
POLK COUNTY (PT.)	-	-	-	-	-	-	-	-	-	-	-	-	-	-
RED LAKE COUNTY (PT.)	-	-	-	-	-	-	-	-	-	-	-	-	-	-
ROSEAU COUNTY (PT.)	-	-	-	-	-	-	-	-	-	-	-	-	-	-
RENO-SPARKS COLONY, NEV.	123	120	74.8	0.9	-	-	-	-	-	14.5	-	-	22.4	19.0
WASHOE COUNTY (PT.)	123	120	74.8	0.9	-	-	-	-	-	14.5	-	-	22.4	19.0
RESIGHINI RANCHERIA, CALIF.	7	6	...	...	...	...	...	...	...	...	...	...	...	...
DEL NORTE COUNTY (PT.)	7	6	...	...	...	...	...	...	...	...	...	...	...	...
RINCON RESERVATION, CALIF.	83	76	85.5	13.2	2.6	-	-	9.5	1.3	60.0	-	1.3	12.7	27.2
SAN DIEGO COUNTY (PT.)	83	76	85.5	13.2	2.6	-	-	9.5	1.3	60.0	-	1.3	12.7	27.2
ROARING CREEK RANCHERIA, CALIF.	4	3	...	...	...	...	...	...	...	...	...	...	...	...
SHASTA COUNTY (PT.)	4	3	...	...	...	...	...	...	...	...	...	...	...	...
ROCKY BOY'S RESERVATION, MONT.	318	315	61.1	2.2	1.3	1.3	0.3	65.3	1.3	19.2	0.4	0.6	60.3	34.0
CHOUTEAU COUNTY (PT.)	31	30	51.6	6.5	-	-	-	100.0	-	6.5	-	-	74.2	22.6
HILL COUNTY (PT.)	287	285	62.2	1.7	1.4	1.4	0.4	61.5	1.4	20.6	0.5	0.7	58.8	35.2
ROSEBUD RESERVATION, S. DAK.	1 368	1 311	52.9	8.5	9.1	6.9	3.0	29.0	6.3	35.4	2.5	3.1	62.6	28.5
TODD COUNTY (PT.)	1 368	1 311	52.9	8.5	9.1	6.9	3.0	29.0	6.3	35.4	2.5	3.1	62.6	28.5
ROUND VALLEY RESERVATION, CALIF.	168	162	69.0	15.2	2.5	2.5	0.6	60.9	3.1	69.0	1.2	1.2	43.6	13.6
MENDOCINO COUNTY (PT.)	168	162	69.0	15.2	2.5	2.5	0.6	60.9	3.1	69.0	1.2	1.2	43.6	13.6
RUMSEY RANCHERIA, CALIF.	3	3	...	...	...	...	...	...	...	...	...	...	...	...
YOLO COUNTY (PT.)	3	3	...	...	...	...	...	...	...	...	...	...	...	...
SAC AND FOX RESERVATION, IOWA	104	104	67.4	49.5	50.3	46.7	9.0	32.7	46.7	57.4	3.7	5.9	51.5	46.1
TAMA COUNTY (PT.)	104	104	67.4	49.5	50.3	46.7	9.0	32.7	46.7	57.4	3.7	5.9	51.5	46.1
SAC AND FOX RESERVATION, KANS.-NEBR.	2	2	...	...	...	...	...	...	...	...	...	...	...	...
KANSAS	-	-	-	-	-	-	-	-	-	-	-	-	-	-
BROWN COUNTY (PT.)	-	-	-	-	-	-	-	-	-	-	-	-	-	-
NEBRASKA	2	2	...	...	...	...	...	...	...	...	...	...	...	...
RICHARDSON COUNTY (PT.)	2	2	...	...	...	...	...	...	...	...	...	...	...	...

TABLE 11. SUMMARY OF HOUSING CHARACTERISTICS FOR HOUSING UNITS WITH AN AMERICAN INDIAN, ESKIMO, OR ALEUT HOUSEHOLDER OR SPOUSE FOR IDENTIFIED RESERVATIONS: 1980 - CON.

(INCLUDES HOUSING UNITS WITH AN AMERICAN INDIAN, ESKIMO, OR ALEUT HOUSEHOLDER OR SPOUSE. DATA ARE ESTIMATES BASED ON A SAMPLE. SEE INTRODUCTION. FOR MEANING OF SYMBOLS, SEE INTRODUCTION. FOR DEFINITION OF TERMS, SEE APPENDIXES A AND B)

IDENTIFIED RESERVATIONS	HOUSING UNITS WITH AN AMERICAN INDIAN, ESKIMO, OR ALEUT HOUSEHOLDER OR SPOUSE	HOUSING UNITS WITH AN AMERICAN INDIAN, ESKIMO, OR ALEUT HOUSEHOLDER	HOUSING UNITS WITH AN AMERICAN INDIAN, ESKIMO, OR ALEUT HOUSEHOLDER OR SPOUSE--PERCENT											
			OWNER OCCUPIED	BUILT 1939 OR EARLIER	LACKING COMPLETE PLUMBING FOR EXCLUSIVE USE	PIPED WATER IN BUILDING: WITHOUT PIPED WATER	PIPED WATER IN BUILDING: WITHOUT PIPED WATER-SOURCE MORE THAN 100 YARDS AWAY	INDIVIDUAL WELL	WITH OUTHOUSE OR PRIVY	WITHOUT CENTRAL HEATING SYSTEM	WITHOUT ELECTRIC LIGHTING	WITH NO REFRIGERATOR	WITH NO TELEPHONE IN UNIT	WITH MORE THAN 1.01 PERSONS PER ROOM
ST. CROIX RESERVATION, WIS.	181	181	25.1	14.2	9.5	8.4	4.6	86.8	6.8	24.5	2.0	1.0	37.1	18.8
BARRON COUNTY (PT.)	17	17	11.1	-	11.1	11.1	-	55.6	-	11.1	-	-	44.4	22.2
BURNETT COUNTY (PT.)	39	39	33.8	20.8	6.6	4.7	4.7	93.7	3.1	32.1	-	1.7	30.0	20.0
POLK COUNTY (PT.)	25	25	14.0	8.1	15.5	15.5	7.4	91.9	15.5	15.5	8.1	-	72.6	13.7
ST. REGIS MOHAWK RESERVATION, N.Y.	513	513	91.9	29.2	7.9	6.2	2.4	75.5	4.4	28.3	0.3	-	14.9	15.1
FRANKLIN COUNTY (PT.)	513	513	91.9	29.2	7.9	6.2	2.4	75.5	4.4	28.3	0.3	-	14.9	15.1
SALT RIVER RESERVATION, ARIZ.	585	569	77.1	4.5	23.2	18.5	1.1	-	20.3	36.4	3.0	5.8	48.8	42.9
MARICOPA COUNTY (PT.)	585	569	77.1	4.5	23.2	18.5	1.1	-	20.3	36.4	3.0	5.8	48.8	42.9
SAN CARLOS RESERVATION, ARIZ.	1 216	1 209	74.8	6.0	34.2	22.2	9.1	1.9	22.2	65.9	5.9	13.7	85.4	57.5
GILA COUNTY (PT.)	765	760	75.4	7.3	32.7	22.4	5.9	2.5	25.1	67.3	6.2	14.8	77.9	54.1
GRAHAM COUNTY (PT.)	451	449	73.6	3.8	36.8	21.7	13.7	0.9	17.1	63.6	5.4	11.8	92.8	63.3
PINAL COUNTY (PT.)	-	-	-	-	-	-	-	-	-	-	-	-	-	-
SANDIA PUEBLO, N. MEX.	73	68	80.5	16.7	1.4	1.4	1.4	4.4	1.4	15.3	-	1.4	38.2	11.2
BERNALILLO COUNTY (PT.)	-	-	-	-	-	-	-	-	-	-	-	-	-	-
SANDOVAL COUNTY (PT.)	73	68	80.5	16.7	1.4	1.4	1.4	4.4	1.4	15.3	-	1.4	38.2	11.2
SANDY LAKE RESERVATION, MINN.	-	-	-	-	-	-	-	-	-	-	-	-	-	-
AITKIN COUNTY (PT.)	-	-	-	-	-	-	-	-	-	-	-	-	-	-
SAN FELIPE PUEBLO, N. MEX.	282	280	83.9	23.9	15.3	12.7	2.0	0.8	15.2	88.4	0.4	-	43.8	63.3
SANDOVAL COUNTY (PT.)	282	280	83.9	23.9	15.3	12.7	2.0	0.8	15.2	88.4	0.4	-	43.8	63.3
SAN ILDEFONSO PUEBLO, N. MEX.	134	132	76.1	16.7	-	-	-	13.3	-	55.0	-	-	24.3	12.5
SANDOVAL COUNTY (PT.)	-	-	-	-	-	-	-	-	-	-	-	-	-	-
SANTA FE COUNTY (PT.)	134	132	76.1	16.7	-	-	-	13.3	-	55.0	-	-	24.3	12.5
SAN JUAN PUEBLO, N. MEX.	245	219	82.4	22.0	5.3	2.1	1.0	3.0	0.9	39.4	-	1.7	50.7	17.4
RIO ARRIBA COUNTY (PT.)	245	219	82.4	22.0	5.3	2.1	1.0	3.0	0.9	39.4	-	1.7	50.7	17.4
SAN MANUEL RESERVATION, CALIF.	-	-	-	-	-	-	-	-	-	-	-	-	-	-
SAN BERNARDINO COUNTY (PT.)	-	-	-	-	-	-	-	-	-	-	-	-	-	-
SAN PASQUAL RESERVATION, CALIF.	47	39	79.5	4.5	-	-	-	27.4	-	43.1	2.4	-	18.1	25.2
SAN DIEGO COUNTY (PT.)	47	39	79.5	4.5	-	-	-	27.4	-	43.1	2.4	-	18.1	25.2
SANTA ANA PUEBLO, N. MEX.	98	98	95.3	24.5	6.1	5.0	-	-	4.1	38.3	-	1.7	34.9	17.7
SANDOVAL COUNTY (PT.)	98	98	95.3	24.5	6.1	5.0	-	-	4.1	38.3	-	1.7	34.9	17.7
SANTA CLARA PUEBLO, N. MEX.	424	411	87.5	18.3	1.0	1.0	-	4.3	-	29.8	-	0.5	29.7	22.0
RIO ARRIBA COUNTY (PT.)	415	404	85.8	18.4	1.0	1.0	-	2.6	-	30.1	-	0.5	29.6	22.4
SANDOVAL COUNTY (PT.)	-	-	-	-	-	-	-	-	-	-	-	-	-	-
SANTA FE COUNTY (PT.)	9	6	...	...	...	...	...	...	...	...	...	...	...	...
SANTA ROSA RANCHERIA, CALIF.	26	22	68.9	-	-	-	-	10.1	-	93.8	-	-	57.4	55.0
KINGS COUNTY (PT.)	26	22	68.9	-	-	-	-	10.1	-	93.8	-	-	57.4	55.0
SANTA ROSA RESERVATION, CALIF.	6	6	...	...	...	...	...	...	...	...	...	...	...	...
RIVERSIDE COUNTY (PT.)	6	6	...	...	...	...	...	...	...	...	...	...	...	...
SANTA YNEZ RESERVATION, CALIF.	40	37	76.7	-	-	-	-	-	-	26.7	-	-	13.3	16.7
SANTA BARBARA COUNTY (PT.)	40	37	76.7	-	-	-	-	-	-	26.7	-	-	13.3	16.7
SANTA YSABEL RESERVATION, CALIF.	59	59	68.1	32.9	20.9	17.0	3.9	30.5	15.0	94.1	36.0	17.0	55.3	24.7
SAN DIEGO COUNTY (PT.)	59	59	68.1	32.9	20.9	17.0	3.9	30.5	15.0	94.1	36.0	17.0	55.3	24.7
SANTEE RESERVATION, NEBR.	102	98	10.8	16.2	11.0	6.0	-	21.1	7.0	12.0	1.0	4.0	57.2	27.7
KNOX COUNTY (PT.)	102	98	10.8	16.2	11.0	6.0	-	21.1	7.0	12.0	1.0	4.0	57.2	27.7
SANTO DOMINGO PUEBLO, N. MEX.	339	339	91.4	40.6	21.7	8.9	0.8	0.7	5.6	83.9	0.8	3.5	88.5	69.4
SANDOVAL COUNTY (PT.)	339	339	91.4	40.6	21.7	8.9	0.8	0.7	5.6	83.9	0.8	3.5	88.5	69.4
SANTA FE COUNTY (PT.)	-	-	-	-	-	-	-	-	-	-	-	-	-	-
SAN XAVIER RESERVATION, ARIZ.	186	182	81.2	15.3	31.9	10.9	2.7	3.1	23.8	64.4	9.3	9.3	56.0	43.0
PIMA COUNTY (PT.)	186	182	81.2	15.3	31.9	10.9	2.7	3.1	23.8	64.4	9.3	9.3	56.0	43.0
SAUK-SUIATTLE RESERVATION, WASH.	-	-	-	-	-	-	-	-	-	-	-	-	-	-
SNOHOMISH COUNTY (PT.)	-	-	-	-	-	-	-	-	-	-	-	-	-	-
SAULT STE. MARIE RESERVATION, MICH.	-	-	-	-	-	-	-	-	-	-	-	-	-	-
CHIPPEWA COUNTY (PT.)	-	-	-	-	-	-	-	-	-	-	-	-	-	-
SCHAGHTICOKE RESERVATION, CONN.	3	2	...	...	...	...	...	...	...	...	...	...	...	...
LITCHFIELD COUNTY (PT.)	3	2	...	...	...	...	...	...	...	...	...	...	...	...
SHAKOPEE COMMUNITY, MINN.	27	24	96.2	-	4.0	4.0	-	46.9	4.0	3.8	-	-	20.5	12.8
SCOTT COUNTY (PT.)	27	24	96.2	-	4.0	4.0	-	46.9	4.0	3.8	-	-	20.5	12.8
SHEEP RANCH RANCHERIA, CALIF.	1	1	...	...	...	...	...	...	...	...	...	...	...	...
CALAVERAS COUNTY (PT.)	1	1	...	...	...	...	...	...	...	...	...	...	...	...
SHERWOOD VALLEY RANCHERIA, CALIF.	7	6	...	...	...	...	...	...	...	...	...	...	...	...
MENDOCINO COUNTY (PT.)	7	6	...	...	...	...	...	...	...	...	...	...	...	...
SHINGLE SPRINGS RANCHERIA, CALIF.	-	-	-	-	-	-	-	-	-	-	-	-	-	-
EL DORADO COUNTY (PT.)	-	-	-	-	-	-	-	-	-	-	-	-	-	-
SHINNECOCK RESERVATION, N.Y.	76	69	92.2	36.0	4.6	2.3	-	97.3	-	44.8	-	-	5.1	-
SUFFOLK COUNTY (PT.)	76	69	92.2	36.0	4.6	2.3	-	97.3	-	44.8	-	-	5.1	-
SHOALWATER RESERVATION, WASH.	11	11	88.9	44.4	-	-	-	-	-	11.1	-	-	22.2	-
PACIFIC COUNTY (PT.)	11	11	88.9	44.4	-	-	-	-	-	11.1	-	-	22.2	-
SISSETON RESERVATION, N. DAK.-S. DAK.	635	598	31.0	27.0	6.7	4.6	1.3	23.6	1.7	28.4	1.8	1.3	43.3	24.5
NORTH DAKOTA	-	-	-	-	-	-	-	-	-	-	-	-	-	-
RICHLAND COUNTY (PT.)	-	-	-	-	-	-	-	-	-	-	-	-	-	-
SARGENT COUNTY (PT.)	-	-	-	-	-	-	-	-	-	-	-	-	-	-
SOUTH DAKOTA	635	598	31.0	27.0	6.7	4.6	1.3	23.6	1.7	28.4	1.8	1.3	43.3	24.5
CODINGTON COUNTY (PT.)	2	2	...	...	...	...	...	...	...	...	...	...	...	...
DAY COUNTY (PT.)	68	65	36.8	8.8	5.5	1.9	-	37.0	-	22.9	1.9	1.9	63.4	37.1
GRANT COUNTY (PT.)	-	-	-	-	-	-	-	-	-	-	-	-	-	-
MARSHALL COUNTY (PT.)	65	65	36.9	26.9	9.3	7.3	5.4	36.2	-	26.8	2.0	2.0	45.4	20.9
ROBERTS COUNTY (PT.)	500	466	29.2	29.2	6.6	4.6	0.9	19.9	2.1	29.4	1.7	1.2	40.5	23.5
SKOKOMISH RESERVATION, WASH.	80	72	87.5	21.1	-	-	-	75.5	-	35.7	-	1.6	43.8	24.6
MASON COUNTY (PT.)	80	72	87.5	21.1	-	-	-	75.5	-	35.7	-	1.6	43.8	24.6
SKULL VALLEY RESERVATION, UTAH	-	-	-	-	-	-	-	-	-	-	-	-	-	-
TOOELE COUNTY (PT.)	-	-	-	-	-	-	-	-	-	-	-	-	-	-
SOBOBA RESERVATION, CALIF.	71	66	85.9	11.5	7.9	4.7	-	-	4.7	61.2	2.9	6.2	43.5	14.7
RIVERSIDE COUNTY (PT.)	71	66	85.9	11.5	7.9	4.7	-	-	4.7	61.2	2.9	6.2	43.5	14.7
SOKAOGON CHIPPEWA COMMUNITY, WIS.	31	30	59.6	30.4	10.0	10.0	6.8	90.0	6.8	83.2	-	3.4	73.2	30.1
FOREST COUNTY (PT.)	31	30	59.6	30.4	10.0	10.0	6.8	90.0	6.8	83.2	-	3.4	73.2	30.1
SOUTHERN PAIUTE RESERVATION, UTAH	40	40	93.0	3.5	23.8	23.8	-	-	23.8	52.2	3.5	-	46.1	36.4
IRON COUNTY (PT.)	21	21	86.7	6.7	20.0	20.0	-	-	20.0	67.8	6.7	-	32.2	28.9
MILLARD COUNTY (PT.)	11	11	100.0	-	-	-	-	-	-	-	-	-	33.3	16.7
SEVIER COUNTY (PT.)	8	8	...	...	...	...	...	...	...	...	...	...	...	...

TABLE 11. SUMMARY OF HOUSING CHARACTERISTICS FOR HOUSING UNITS WITH AN AMERICAN INDIAN, ESKIMO, OR ALEUT HOUSEHOLDER OR SPOUSE FOR IDENTIFIED RESERVATIONS: 1980 - CON.

(INCLUDES HOUSING UNITS WITH AN AMERICAN INDIAN, ESKIMO, OR ALEUT HOUSEHOLDER OR SPOUSE. DATA ARE ESTIMATES BASED ON A SAMPLE. SEE INTRODUCTION. FOR MEANING OF SYMBOLS, SEE INTRODUCTION. FOR DEFINITION OF TERMS, SEE APPENDIXES A AND B)

IDENTIFIED RESERVATIONS	HOUSING UNITS WITH AN AMERICAN INDIAN, ESKIMO, OR ALEUT HOUSEHOLDER OR SPOUSE	HOUSING UNITS WITH AN AMERICAN INDIAN, ESKIMO, OR ALEUT HOUSEHOLDER	HOUSING UNITS WITH AN AMERICAN INDIAN, ESKIMO, OR ALEUT HOUSEHOLDER OR SPOUSE--PERCENT												
			OWNER OCCUPIED	BUILT 1939 OR EARLIER	LACKING COMPLETE PLUMBING FOR EXCLUSIVE USE	PIPED WATER IN BUILDING: WITHOUT PIPED WATER	PIPED WATER IN BUILDING: WITHOUT PIPED WATER-SOURCE MORE THAN 100 YARDS AWAY	INDIVIDUAL WELL	WITH OUTHOUSE OR PRIVY	WITHOUT CENTRAL HEATING SYSTEM	WITHOUT ELECTRIC LIGHTING	WITH NO REFRIGERATOR	WITH NO TELEPHONE IN UNIT	WITH MORE THAN 1.01 PERSONS PER ROOM
SOUTHERN UTE RESERVATION, COLO.	253	230	61.8	12.6	2.1	1.6	0.9	39.9	1.7	34.0	0.8	0.8	48.2	15.1
ARCHULETA COUNTY (PT.)	2	1	...	...	...	...	...	...	...	...	...	...	...	...
LA PLATA COUNTY (PT.)	251	229	61.5	12.7	2.1	1.7	0.9	39.4	1.7	33.9	0.8	0.8	48.2	14.8
MONTEZUMA COUNTY (PT.)	-	-	-	-	-	-	-	-	-	-	-	-	-	-
SPOKANE RESERVATION, WASH.	336	314	79.5	6.1	4.2	3.3	1.5	73.3	1.2	23.6	0.9	1.2	45.4	15.7
LINCOLN COUNTY (PT.)	-	-	-	-	-	-	-	-	-	-	-	-	-	-
STEVENS COUNTY (PT.)	336	314	79.5	6.1	4.2	3.3	1.5	73.3	1.2	23.6	0.9	1.2	45.4	15.7
SQUAXIN ISLAND RESERVATION, WASH.	9	8	...	...	...	...	...	...	...	...	...	...	...	...
MASON COUNTY (PT.)	9	8	...	...	...	...	...	...	...	...	...	...	...	...
STANDING ROCK RESERVATION, N. DAK.-S. DAK.	1 074	1 019	37.2	10.1	18.5	15.1	5.2	25.5	14.2	27.2	3.7	7.1	65.3	36.5
NORTH DAKOTA	534	503	32.8	9.0	12.6	10.6	3.3	25.4	10.3	24.4	1.5	3.2	62.6	27.2
SIOUX COUNTY (PT.)	534	503	32.8	9.0	12.6	10.6	3.3	25.4	10.3	24.4	1.5	3.2	62.6	27.2
SOUTH DAKOTA	540	516	41.5	11.3	24.4	19.6	7.0	27.7	18.0	30.0	3.8	11.0	67.9	45.6
CORSON COUNTY	540	516	41.5	11.3	24.4	19.6	7.0	27.7	18.0	30.0	3.8	11.0	67.9	45.6
STEWART'S POINT RANCHERIA, CALIF.	16	15	18.8	-	-	-	-	-	-	56.3	12.5	12.5	87.5	43.8
SONOMA COUNTY (PT.)	16	15	18.8	-	-	-	-	-	-	56.3	12.5	12.5	87.5	43.8
STOCKBRIDGE RESERVATION, WIS.	193	170	62.9	22.4	9.3	8.1	3.9	63.1	9.8	29.6	1.0	3.1	21.4	11.1
SHAWANO COUNTY (PT.)	193	170	62.9	22.4	9.3	8.1	3.9	63.1	9.8	29.6	1.0	3.1	21.4	11.1
SULPHUR BANK RANCHERIA, CALIF.	24	24	88.9	-	11.1	11.1	-	-	-	5.6	-	-	55.6	44.4
LAKE COUNTY (PT.)	24	24	88.9	-	11.1	11.1	-	-	-	5.6	-	-	55.6	44.4
SUMMIT LAKE RESERVATION, NEV.	7	7	...	...	...	...	...	...	...	...	...	...	...	...
HUMBOLDT COUNTY (PT.)	7	7	...	...	...	...	...	...	...	...	...	...	...	...
SUSANVILLE RESERVATION, CALIF.	23	22	86.4	18.2	4.3	-	-	-	-	90.9	-	-	31.8	27.3
LASSEN COUNTY (PT.)	23	22	86.4	18.2	4.5	-	-	-	-	90.9	-	-	31.8	27.3
SUIATTLE RESERVATION, WASH.	106	105	66.2	20.4	5.4	5.4	2.6	18.5	5.4	27.1	7.0	4.4	56.7	17.4
SKAGIT COUNTY (PT.)	106	105	66.2	20.4	5.4	5.4	2.6	18.5	5.4	27.1	7.0	4.4	56.7	17.4
SYCUAN RESERVATION, CALIF.	16	14	88.9	-	-	-	-	-	-	44.4	-	-	44.4	22.2
SAN DIEGO COUNTY (PT.)	16	14	88.9	-	-	-	-	-	-	44.4	-	-	44.4	22.2
TAMA RESERVATION, IA	16	16	56.3	-	-	-	-	-	-	87.5	-	-	87.5	-
GRADY COUNTY (PT.)	16	16	56.3	-	-	-	-	-	-	87.5	-	-	87.5	-
TAOS PUEBLO, N. MEX.	318	312	89.3	38.4	74.8	73.7	13.1	52.7	73.0	89.3	46.9	36.5	69.5	31.3
TAOS COUNTY (PT.)	318	312	89.3	38.4	74.8	73.7	13.1	52.7	73.0	89.3	46.9	36.5	69.5	31.3
TE-MOAK RESERVATION, NEV.	29	29	41.4	21.6	4.7	-	-	100.0	-	58.6	-	-	68.4	9.4
ELKO COUNTY (PT.)	29	29	41.4	21.6	4.7	-	-	100.0	-	58.6	-	-	68.4	9.4
TESUQUE PUEBLO, N. MEX.	57	53	90.9	16.7	11.1	2.5	-	4.7	-	88.5	-	5.7	43.9	21.7
SANTA FE COUNTY (PT.)	57	53	90.9	16.7	11.1	2.5	-	4.7	-	88.5	-	5.7	43.9	21.7
TIGUA RESERVATION, TEX.	103	103	99.0	1.0	-	-	-	1.9	-	1.9	-	-	39.8	19.4
EL PASO COUNTY (PT.)	103	103	99.0	1.0	-	-	-	1.9	-	1.9	-	-	39.8	19.4
TONAWANDA RESERVATION, N.Y.	135	131	82.2	61.5	46.4	39.1	11.1	89.6	40.9	77.0	2.6	3.5	27.2	9.2
ERIE COUNTY (PT.)	-	-	-	-	-	-	-	-	-	-	-	-	-	-
GENESEE COUNTY (PT.)	135	131	82.2	61.5	46.4	39.1	11.1	89.6	40.9	77.0	2.6	3.5	27.2	9.2
NIAGARA COUNTY (PT.)	-	-	-	-	-	-	-	-	-	-	-	-	-	-
TORRES-MARTINEZ RESERVATION, CALIF.	-	-	-	-	-	-	-	-	-	-	-	-	-	-
IMPERIAL COUNTY (PT.)	-	-	-	-	-	-	-	-	-	-	-	-	-	-
RIVERSIDE COUNTY (PT.)	-	-	-	-	-	-	-	-	-	-	-	-	-	-
TRINIDAD RANCHERIA, CALIF.	18	14	82.4	-	-	-	-	-	-	82.4	-	-	11.8	11.8
HUMBOLDT COUNTY (PT.)	18	14	82.4	-	-	-	-	-	-	82.4	-	-	11.8	11.8
TULALIP RESERVATION, WASH.	209	184	59.5	16.6	1.8	1.8	-	14.4	1.2	20.9	0.7	0.7	24.3	20.0
SNOHOMISH COUNTY (PT.)	209	184	59.5	16.6	1.8	1.8	-	14.4	1.2	20.9	0.7	0.7	24.3	20.0
TULE RIVER RESERVATION, CALIF.	117	115	89.8	3.7	5.6	3.7	3.7	1.9	7.4	83.3	10.0	3.7	67.3	31.5
TULARE COUNTY (PT.)	117	115	89.8	3.7	5.6	3.7	3.7	1.9	7.4	83.3	10.0	3.7	67.3	31.5
TUNICA-BILOXI RESERVATION, LA.	3	3	...	...	...	...	...	...	...	...	...	...	...	...
AVOYELLES PARISH (PT.)	3	3	...	...	...	...	...	...	...	...	...	...	...	...
TUOLUMNE RANCHERIA, CALIF.	25	25	72.0	12.0	...	...	...	...	...	...	...	...	...	...
TUOLUMNE COUNTY (PT.)	25	25	72.0	12.0	-	-	-	4.0	4.0	84.0	4.0	4.0	32.0	24.0
TURTLE MOUNTAIN RESERVATION, N. DAK.	1 013	988	60.7	7.2	14.7	11.7	6.5	47.5	7.8	34.3	0.6	1.4	27.9	25.0
ROLETTE COUNTY (PT.)	1 013	988	60.7	7.2	14.7	11.7	6.5	47.5	7.8	34.3	0.6	1.4	27.9	25.0
TUSCARORA RESERVATION, N.Y.	-	-	-	-	-	-	-	-	-	-	-	-	-	-
NIAGARA COUNTY (PT.)	-	-	-	-	-	-	-	-	-	-	-	-	-	-
TWENTY-NINE PALMS RESERVATION, CALIF.	-	-	-	-	-	-	-	-	-	-	-	-	-	-
SAN BERNARDINO COUNTY (PT.)	-	-	-	-	-	-	-	-	-	-	-	-	-	-
UINTAH AND OURAY RESERVATION, UTAH	528	484	75.0	8.6	4.4	3.2	1.5	7.5	1.6	38.9	0.2	1.3	40.4	32.8
CARBON COUNTY (PT.)	-	-	-	-	-	-	-	-	-	-	-	-	-	-
DUCHESNE COUNTY (PT.)	109	96	76.0	12.8	5.6	2.8	-	14.1	2.8	30.3	-	0.9	37.9	28.7
GRAND COUNTY (PT.)	-	-	-	-	-	-	-	-	-	-	-	-	-	-
UINTAH COUNTY (PT.)	419	387	74.8	7.4	4.1	3.3	1.9	5.8	1.2	41.2	0.3	1.4	41.1	33.8
UTAH COUNTY (PT.)	-	-	-	-	-	-	-	-	-	-	-	-	-	-
WASATCH COUNTY (PT.)	-	-	-	-	-	-	-	-	-	-	-	-	-	-
UMATILLA RESERVATION, OREG.	269	238	59.3	13.2	1.5	-	-	59.2	1.1	38.0	-	0.4	22.2	15.9
UMATILLA COUNTY (PT.)	269	238	59.3	13.2	1.5	-	-	59.2	1.1	38.0	-	0.4	22.2	15.9
UNION COUNTY (PT.)	-	-	-	-	-	-	-	-	-	-	-	-	-	-
UPPER SIOUX COMMUNITY, MINN.	20	18	90.0	40.0	-	-	-	100.0	-	-	-	-	30.0	-
YELLOW MEDICINE COUNTY (PT.)	20	18	90.0	40.0	-	-	-	100.0	-	-	-	-	30.0	-
UPPER SKAGIT RESERVATION, WASH.	-	-	-	-	-	-	-	-	-	-	-	-	-	-
SKAGIT COUNTY (PT.)	-	-	-	-	-	-	-	-	-	-	-	-	-	-
UTE MOUNTAIN RESERVATION, COLO.-N. MEX.	294	289	70.7	3.0	4.9	3.2	2.9	3.9	4.8	41.8	0.9	3.2	77.6	28.4
COLORADO	294	289	70.7	3.0	4.9	3.2	2.9	3.9	4.8	41.8	0.9	3.2	77.6	28.4
LA PLATA COUNTY (PT.)	-	-	-	-	-	-	-	-	-	-	-	-	-	-
MONTEZUMA COUNTY (PT.)	294	289	70.7	3.0	4.9	3.2	2.9	3.9	4.8	41.8	0.9	3.2	77.6	28.4
NEW MEXICO	-	-	-	-	-	-	-	-	-	-	-	-	-	-
SAN JUAN COUNTY (PT.)	-	-	-	-	-	-	-	-	-	-	-	-	-	-

TABLE 11. SUMMARY OF HOUSING CHARACTERISTICS FOR HOUSING UNITS WITH AN AMERICAN INDIAN, ESKIMO, OR ALEUT HOUSEHOLDER OR SPOUSE FOR IDENTIFIED RESERVATIONS: 1980 - CON.

(INCLUDES HOUSING UNITS WITH AN AMERICAN INDIAN, ESKIMO, OR ALEUT HOUSEHOLDER OR SPOUSE. DATA ARE ESTIMATES BASED ON A SAMPLE. SEE INTRODUCTION. FOR MEANING OF SYMBOLS, SEE INTRODUCTION. FOR DEFINITION OF TERMS, SEE APPENDIXES A AND B)

IDENTIFIED RESERVATIONS	HOUSING UNITS WITH AN AMERICAN INDIAN, ESKIMO, OR ALEUT HOUSEHOLDER OR SPOUSE	HOUSING UNITS WITH AN AMERICAN INDIAN, ESKIMO, OR ALEUT HOUSEHOLDER	HOUSING UNITS WITH AN AMERICAN INDIAN, ESKIMO, OR ALEUT HOUSEHOLDER OR SPOUSE--PERCENT												
			OWNER OCCUPIED	BUILT 1939 OR EARLIER	LACKING COMPLETE PLUMBING FOR EXCLUSIVE USE	PIPED WATER IN BUILDING: WITHOUT PIPED WATER	PIPED WATER IN BUILDING: WITHOUT PIPED WATER-SOURCE MORE THAN 100 YARDS AWAY	WITH INDIVIDUAL WELL	WITH OUT-HOUSE OR PRIVY	WITHOUT CENTRAL HEATING SYSTEM	WITHOUT ELECTRIC LIGHTING	WITH NO REFRIGERATOR	WITH NO TELEPHONE IN UNIT	WITH MORE THAN 1.01 PERSONS PER ROOM
VERMILLION LAKE RESERVATION, MINN.	32	32	46.9	-	29.6	22.2	7.4	91.6	14.8	22.2	-	-	55.8	11.3
ST. LOUIS COUNTY (PT.)	32	32	46.9	-	29.6	22.2	7.4	91.6	14.8	22.2	-	-	55.8	11.3
VIEJAS RANCHERIA, CALIF.	43	42	60.6	61.1	14.2	-	-	13.6	-	67.4	-	2.9	29.0	29.3
SAN DIEGO COUNTY (PT.)	43	42	60.6	61.1	14.2	-	-	13.6	-	67.4	-	2.9	29.0	29.3
WALKER RIVER RESERVATION, NEV.	148	141	78.4	12.2	12.8	8.8	2.0	44.6	6.8	36.5	0.7	0.7	37.8	10.1
CHURCHILL COUNTY (PT.)	-	-	-	-	-	-	-	-	-	-	-	-	-	-
LYON COUNTY (PT.)	-	-	-	-	-	-	-	-	-	-	-	-	-	-
MINERAL COUNTY (PT.)	148	141	78.4	12.2	12.8	8.8	2.0	44.6	6.8	36.5	0.7	0.7	37.8	10.1
WAMPANOAG RESERVATION, MASS.	-	-	-	-	-	-	-	-	-	-	-	-	-	-
BRISTOL COUNTY (PT.)	-	-	-	-	-	-	-	-	-	-	-	-	-	-
WARM SPRINGS RESERVATION, OREG.	477	461	57.7	6.8	1.7	1.3	0.4	9.1	1.6	26.0	0.2	0.7	31.9	20.9
CLACKAMAS COUNTY (PT.)	-	-	-	-	-	-	-	-	-	-	-	-	-	-
JEFFERSON COUNTY (PT.)	401	388	52.9	7.2	1.2	0.9	0.3	5.6	1.0	24.6	0.3	0.8	32.6	20.2
MARION COUNTY (PT.)	-	-	-	-	-	-	-	-	-	-	-	-	-	-
WASCO COUNTY (PT.)	76	73	82.9	5.1	4.8	3.3	1.2	27.3	4.8	33.5	-	-	27.9	24.3
WASHOE RESERVATION, NEV.	-	-	-	-	-	-	-	-	-	-	-	-	-	-
DOUGLAS COUNTY (PT.)	-	-	-	-	-	-	-	-	-	-	-	-	-	-
WESTERN PEQUOT RESERVATION, CONN.	7	7	...	...	...	...	...	...	...	...	...	...	...	...
NEW LONDON COUNTY (PT.)	7	7	...	...	...	...	...	...	...	...	...	...	...	...
WHITE EARTH RESERVATION, MINN.	743	628	49.3	26.5	7.2	5.3	1.6	48.6	3.1	51.1	1.0	0.5	27.0	16.8
BECKER COUNTY (PT.)	359	314	65.1	31.4	3.2	2.2	0.7	45.8	-	53.2	-	-	30.5	15.5
CLEARWATER COUNTY (PT.)	70	62	68.3	3.4	20.4	16.5	3.8	68.9	14.3	80.8	2.7	-	42.6	36.0
MAHNOMEN COUNTY (PT.)	314	252	74.3	26.1	8.8	6.3	2.3	47.4	4.1	42.1	1.8	1.2	19.4	13.9
WIND RIVER RESERVATION, WYO.	1 004	916	67.7	11.4	7.6	6.9	2.2	37.5	5.9	48.1	0.6	1.3	41.8	35.1
FREMONT COUNTY (PT.)	999	911	68.0	11.3	7.5	6.8	2.5	37.5	5.7	47.8	0.5	1.1	41.5	35.1
HOT SPRINGS COUNTY (PT.)	5	5	...	...	...	...	...	...	...	...	...	...	...	...
WINNEBAGO RESERVATION, NEBR.	295	274	35.3	21.9	6.8	4.3	2.6	12.8	4.3	15.8	0.3	0.7	50.0	15.9
DIXON COUNTY (PT.)	1	-	...	...	...	...	...	...	...	...	...	...	...	...
THURSTON COUNTY (PT.)	294	274	35.1	22.0	6.8	4.3	2.6	12.8	4.3	15.9	0.3	0.7	49.9	16.8
WINNEMUCCA COLONY, NEV.	11	11	87.5	-	-	-	-	-	-	12.5	-	-	75.0	37.5
HUMBOLDT COUNTY (PT.)	11	11	87.5	-	-	-	-	-	-	12.5	-	-	75.0	37.5
WISCONSIN WINNEBAGO RESERVATION	83	78	27.7	-	7.2	7.2	2.7	38.9	7.2	49.4	6.3	4.5	31.8	27.0
JACKSON COUNTY (PT.)	7	7	...	...	...	...	...	...	...	...	...	...	...	...
JUNEAU COUNTY (PT.)	25	22	22.6	-	-	-	-	7.5	-	47.2	-	-	39.5	39.4
MONROE COUNTY (PT.)	6	6	...	...	...	...	...	...	...	...	...	...	...	...
SAUK COUNTY (PT.)	25	25	-	-	-	-	-	48.1	-	65.3	21.3	-	21.3	7.9
SHAWANO COUNTY (PT.)	6	6	...	...	...	...	...	...	...	...	...	...	...	...
WOOD COUNTY (PT.)	14	12	38.3	-	-	-	-	38.3	-	-	-	-	12.3	50.6
WOODFORDS COMMUNITY, CALIF.	-	-	-	-	-	-	-	-	-	-	-	-	-	-
ALPINE COUNTY (PT.)	-	-	-	-	-	-	-	-	-	-	-	-	-	-
XL RANCH RESERVATION, CALIF.	9	9	...	...	...	...	...	...	...	...	...	...	...	...
MODOC COUNTY (PT.)	9	9	...	...	...	...	...	...	...	...	...	...	...	...
YAKIMA RESERVATION, WASH.	1 350	1 243	61.6	18.6	2.6	0.9	0.2	58.6	0.8	32.0	0.1	0.5	39.8	23.8
KLICKITAT COUNTY (PT.)	20	17	25.0	10.0	-	-	-	5.0	-	35.0	-	-	20.0	10.0
YAKIMA COUNTY (PT.)	1 330	1 226	62.1	18.8	2.7	0.9	0.2	59.4	0.8	32.0	0.2	0.5	40.1	24.0
YANKTON RESERVATION, S. DAK.	417	397	33.2	24.4	7.1	6.0	3.9	11.3	6.5	30.7	5.0	6.4	46.4	22.1
CHARLES MIX COUNTY (PT.)	417	397	33.2	24.4	7.1	6.0	3.9	11.3	6.5	30.7	5.0	6.4	46.4	22.1
YAVAPAI RESERVATION, ARIZ.	22	20	81.8	18.2	-	-	-	-	-	31.8	-	-	54.5	18.2
YAVAPAI COUNTY (PT.)	22	20	81.8	18.2	-	-	-	-	-	31.8	-	-	54.5	18.2
YERINGTON RESERVATION, NEV.	31	29	92.1	3.9	3.9	-	-	44.1	-	14.7	-	-	44.8	14.3
LYON COUNTY (PT.)	31	29	92.1	3.9	3.9	-	-	44.1	-	14.7	-	-	44.8	14.3
YOMBA RESERVATION, NEV.	13	13	7.7	53.8	53.8	53.8	7.7	84.6	46.2	84.6	7.7	15.4	100.0	38.5
NYE COUNTY (PT.)	13	13	7.7	53.8	53.8	53.8	7.7	84.6	46.2	84.6	7.7	15.4	100.0	38.5
ZIA PUEBLO, N. MEX.	103	103	83.5	25.6	2.2	2.2	-	-	-	72.2	-	1.1	36.0	43.9
SANDOVAL COUNTY (PT.)	103	103	83.5	25.6	2.2	2.2	-	-	-	72.2	-	1.1	36.0	43.9
ZUNI PUEBLO, N. MEX.	1 100	1 085	68.3	9.1	15.3	5.5	2.4	1.5	4.4	54.3	2.5	3.6	36.5	41.3
MCKINLEY COUNTY (PT.)	1 100	1 085	68.3	9.1	15.3	5.5	2.4	1.5	4.4	54.3	2.5	3.6	36.5	41.3
VALENCIA COUNTY (PT.)	-	-	-	-	-	-	-	-	-	-	-	-	-	-
SAN FELIPE/SANTA ANA JOINT AREA, N. MEX.	-	-	-	-	-	-	-	-	-	-	-	-	-	-
SANDOVAL COUNTY (PT.)	-	-	-	-	-	-	-	-	-	-	-	-	-	-
SAN FELIPE/SANTO DOMINGO JOINT AREA, N. MEX.	23	23	-	-	-	-	-	-	-	22.6	-	-	93.9	64.8
SANDOVAL COUNTY (PT.)	23	23	-	-	-	-	-	-	-	22.6	-	-	93.9	64.8
OTHER RESERVATION LANDS IN MONTANA	-	-	-	-	-	-	-	-	-	-	-	-	-	-
BIG HORN COUNTY (PT.)	-	-	-	-	-	-	-	-	-	-	-	-	-	-

TABLE 13. RACE AND SEX FOR TRIBAL GOVERNMENTS, SELECTED TRIBES, AND COUNTIES IN THE IDENTIFIED HISTORIC AREAS OF OKLAHOMA (EXCLUDING URBANIZED AREAS): 1980

(INCLUDES POPULATION IN HOUSEHOLDS WITH ONE OR MORE AMERICAN INDIAN, ESKIMO, OR ALEUT PERSONS. DATA FOR TRIBAL GOVERNMENTS AND TRIBES EXCLUDE ESKIMOS AND ALEUTS. DATA ARE ESTIMATES BASED ON A SAMPLE; SEE INTRODUCTION. FOR MEANING OF SYMBOLS, SEE INTRODUCTION. FOR DEFINITION OF TERMS, SEE APPENDIXES A AND B)

TRIBAL GOVERNMENTS SELECTED TRIBES COUNTIES IN IDENTIFIED HISTORIC AREAS OF OKLAHOMA (EXCLUDING URBANIZED AREAS)	ALL PERSONS IN HOUSEHOLDS			AMERICAN INDIAN, ESKIMO, AND ALEUT						ALL OTHER RACES		PERCENT DISTRIBUTION		
				TOTAL			AMERICAN INDIAN							
	BOTH SEXES	MALE	FEMALE	BOTH SEXES	MALE	FEMALE	BOTH SEXES	MALE	FEMALE	TOTAL	WHITE	ALL PERSONS IN HOUSEHOLDS	AMERICAN INDIAN, ESKIMO, OR ALEUT	ALL OTHER RACES
TOTAL, IDENTIFIED HISTORIC AREAS OF OKLAHOMA (EXCLUDING URBANIZED AREAS)	151 064	74 153	76 911	113 397	55 154	58 242	113 367	55 143	58 222	37 667	36 699	100.0	75.1	24.9
TRIBAL GOVERNMENTS														
ABSENTEE-SHAWNEE TRIBE	533	264	269	533	264	269	533	264	269	-	-	100.0	100.0	-
EXCLUDING INCORPORATED PLACES	195	89	106	195	89	106	195	89	106	-	-	100.0	100.0	-
CLEVELAND AND POTTAWATOMIE COUNTIES (EXCLUDING URBANIZED PORTIONS)	497	246	251	497	246	251	497	246	251	-	-	100.0	100.0	-
LINCOLN COUNTY	15	...	...	15	...	...	15	...	...	-	-	100.0	100.0	-
PAYNE COUNTY	22	...	...	22	...	...	22	...	...	-	-	100.0	100.0	-
APACHE TRIBE	429	214	214	429	214	214	429	214	214	-	-	100.0	100.0	-
EXCLUDING INCORPORATED PLACES	185	99	86	185	99	86	185	99	86	-	-	100.0	100.0	-
CADDO COUNTY	429	214	214	429	214	214	429	214	214	-	-	100.0	100.0	-
CADDO TRIBE	379	192	187	379	192	187	379	192	187	-	-	100.0	100.0	-
EXCLUDING INCORPORATED PLACES	217	101	116	217	101	116	217	101	116	-	-	100.0	100.0	-
CADDO COUNTY	379	192	187	379	192	187	379	192	187	-	-	100.0	100.0	-
CHEROKEE NATION	38 243	18 676	19 567	38 243	18 676	19 567	38 243	18 676	19 567	-	-	100.0	100.0	-
EXCLUDING INCORPORATED PLACES	22 771	11 379	11 393	22 771	11 379	11 393	22 771	11 379	11 393	-	-	100.0	100.0	-
ADAIR COUNTY	5 911	2 905	3 007	5 911	2 905	3 007	5 911	2 905	3 007	-	-	100.0	100.0	-
CHEROKEE COUNTY	6 397	3 087	3 310	6 397	3 087	3 310	6 397	3 087	3 310	-	-	100.0	100.0	-
CRAIG COUNTY	1 351	640	711	1 351	640	711	1 351	640	711	-	-	100.0	100.0	-
DELAWARE COUNTY	4 411	2 262	2 149	4 411	2 262	2 149	4 411	2 262	2 149	-	-	100.0	100.0	-
MCINTOSH COUNTY	441	212	229	441	212	229	441	212	229	-	-	100.0	100.0	-
MAYES COUNTY	3 655	1 843	1 812	3 655	1 843	1 812	3 655	1 843	1 812	-	-	100.0	100.0	-
MUSKOGEE COUNTY	3 447	1 671	1 776	3 447	1 671	1 776	3 447	1 671	1 776	-	-	100.0	100.0	-
NOWATA COUNTY	736	354	382	736	354	382	736	354	382	-	-	100.0	100.0	-
OTTAWA COUNTY	2 112	994	1 118	2 112	994	1 118	2 112	994	1 118	-	-	100.0	100.0	-
ROGERS COUNTY (EXCLUDING URBANIZED PORTION)	2 710	1 288	1 422	2 710	1 288	1 422	2 710	1 288	1 422	-	-	100.0	100.0	-
SEQUOYAH COUNTY (EXCLUDING URBANIZED PORTION)	3 672	1 790	1 882	3 672	1 790	1 882	3 672	1 790	1 882	-	-	100.0	100.0	-
TULSA COUNTY (EXCLUDING URBANIZED PORTION)	586	258	328	586	258	328	586	258	328	-	-	100.0	100.0	-
WAGONER COUNTY (EXCLUDING URBANIZED PORTION)	1 410	695	715	1 410	695	715	1 410	695	715	-	-	100.0	100.0	-
WASHINGTON COUNTY	1 404	677	726	1 404	677	726	1 404	677	726	-	-	100.0	100.0	-
CHEYENNE-ARAPAHO TRIBES	2 323	1 092	1 231	2 323	1 092	1 231	2 323	1 092	1 231	-	-	100.0	100.0	-
EXCLUDING INCORPORATED PLACES	631	319	311	631	319	311	631	319	311	-	-	100.0	100.0	-
BECKHAM COUNTY	48	18	30	48	18	30	48	18	30	-	-	100.0	100.0	-
BLAINE COUNTY	723	329	394	723	329	394	723	329	394	-	-	100.0	100.0	-
CANADIAN COUNTY (EXCLUDING URBANIZED PORTION)	216	109	107	216	109	107	216	109	107	-	-	100.0	100.0	-
CUSTER COUNTY	738	363	375	738	363	375	738	363	375	-	-	100.0	100.0	-
DEWEY COUNTY	259	134	125	259	134	125	259	134	125	-	-	100.0	100.0	-
KINGFISHER COUNTY	43	15	28	43	15	28	43	15	28	-	-	100.0	100.0	-
ROGER MILLS COUNTY	263	109	154	263	109	154	263	109	154	-	-	100.0	100.0	-
WASHITA COUNTY	32	15	18	32	15	18	32	15	18	-	-	100.0	100.0	-
CHICKASAW NATION	4 334	2 091	2 243	4 334	2 091	2 243	4 334	2 091	2 243	-	-	100.0	100.0	-
EXCLUDING INCORPORATED PLACES	1 933	1 001	932	1 933	1 001	932	1 933	1 001	932	-	-	100.0	100.0	-
ATOKA COUNTY	50	26	25	50	26	25	50	26	25	-	-	100.0	100.0	-
BRYAN COUNTY	284	120	163	284	120	163	284	120	163	-	-	100.0	100.0	-
CARTER COUNTY	503	242	261	503	242	261	503	242	261	-	-	100.0	100.0	-
COAL COUNTY	191	99	93	191	99	93	191	99	93	-	-	100.0	100.0	-
GARVIN COUNTY	177	85	93	177	85	93	177	85	93	-	-	100.0	100.0	-
GRADY COUNTY	69	31	38	69	31	38	69	31	38	-	-	100.0	100.0	-
HASKELL COUNTY	22	...	...	22	...	...	22	...	...	-	-	100.0	100.0	-
HUGHES COUNTY	34	24	9	34	24	9	34	24	9	-	-	100.0	100.0	-
JEFFERSON COUNTY	42	20	21	42	20	21	42	20	21	-	-	100.0	100.0	-
JOHNSTON COUNTY	740	367	374	740	367	374	740	367	374	-	-	100.0	100.0	-
LOVE COUNTY	138	71	66	138	71	66	138	71	66	-	-	100.0	100.0	-
MCCLAIN COUNTY (EXCLUDING URBANIZED PORTION)	101	49	52	101	49	52	101	49	52	-	-	100.0	100.0	-
MARSHALL COUNTY	356	155	200	356	155	200	356	155	200	-	-	100.0	100.0	-
MURRAY COUNTY	301	128	173	301	128	173	301	128	173	-	-	100.0	100.0	-
PONTOTOC COUNTY	1 206	600	606	1 206	600	606	1 206	600	606	-	-	100.0	100.0	-
STEPHENS COUNTY	120	67	53	120	67	53	120	67	53	-	-	100.0	100.0	-
CHOCTAW NATION	13 621	6 566	7 055	13 621	6 566	7 055	13 621	6 566	7 055	-	-	100.0	100.0	-
EXCLUDING INCORPORATED PLACES	7 426	3 720	3 706	7 426	3 720	3 706	7 426	3 720	3 706	-	-	100.0	100.0	-
ATOKA COUNTY	855	411	443	855	411	443	855	411	443	-	-	100.0	100.0	-
BRYAN COUNTY	1 362	649	712	1 362	649	712	1 362	649	712	-	-	100.0	100.0	-
CHOCTAW COUNTY	1 315	629	686	1 315	629	686	1 315	629	686	-	-	100.0	100.0	-
COAL COUNTY	418	188	230	418	188	230	418	188	230	-	-	100.0	100.0	-
HASKELL COUNTY	614	302	312	614	302	312	614	302	312	-	-	100.0	100.0	-
HUGHES COUNTY	152	57	95	152	57	95	152	57	95	-	-	100.0	100.0	-
LATIMER COUNTY	889	431	458	889	431	458	889	431	458	-	-	100.0	100.0	-
LE FLORE COUNTY (EXCLUDING URBANIZED PORTION)	1 808	907	901	1 808	907	901	1 808	907	901	-	-	100.0	100.0	-
MCCURTAIN COUNTY	3 019	1 459	1 559	3 019	1 459	1 559	3 019	1 459	1 559	-	-	100.0	100.0	-
PITTSBURG COUNTY	1 682	794	888	1 682	794	888	1 682	794	888	-	-	100.0	100.0	-
PONTOTOC COUNTY	563	271	292	563	271	292	563	271	292	-	-	100.0	100.0	-
PUSHMATAHA COUNTY	946	467	480	946	467	480	946	467	480	-	-	100.0	100.0	-

TABLE 12. RACE AND SEX FOR TRIBAL GOVERNMENTS, SELECTED TRIBES, AND COUNTIES IN THE IDENTIFIED HISTORIC AREAS OF OKLAHOMA (EXCLUDING URBANIZED AREAS): 1980 - CON.

(INCLUDES POPULATION IN HOUSEHOLDS WITH ONE OR MORE AMERICAN INDIAN, ESKIMO, OR ALEUT PERSONS. DATA FOR TRIBAL GOVERNMENTS AND TRIBES EXCLUDE ESKIMOS AND ALEUTS. DATA ARE ESTIMATES BASED ON A SAMPLE; SEE INTRODUCTION. FOR MEANING OF SYMBOLS, SEE INTRODUCTION. FOR DEFINITION OF TERMS, SEE APPENDIXES A AND B)

TRIBAL GOVERNMENTS SELECTED TRIBES COUNTIES IN IDENTIFIED HISTORIC AREAS OF OKLAHOMA (EXCLUDING URBANIZED AREAS)	ALL PERSONS IN HOUSEHOLDS			AMERICAN INDIAN, ESKIMO, AND ALEUT						ALL OTHER RACES		PERCENT DISTRIBUTION		
				TOTAL			AMERICAN INDIAN							
	BOTH SEXES	MALE	FEMALE	BOTH SEXES	MALE	FEMALE	BOTH SEXES	MALE	FEMALE	TOTAL	WHITE	ALL PERSONS IN HOUSEHOLDS	AMERICAN INDIAN, ESKIMO, OR ALEUT	ALL OTHER RACES
TRIBAL GOVERNMENTS - CON.														
CITIZEN BAND OF POTTAWATOMIE	529	280	249	529	280	249	529	280	249	-	-	100.0	100.0	-
EXCLUDING INCORPORATED PLACES	178	105	73	178	105	73	178	105	73	-	-	100.0	100.0	-
CLEVELAND AND POTTAWATOMIE COUNTIES (EXCLUDING URBANIZED PORTIONS)	529	280	249	529	280	249	529	280	249	-	-	100.0	100.0	-
COMANCHE TRIBE	2 448	1 130	1 318	2 448	1 130	1 318	2 448	1 130	1 318	-	-	100.0	100.0	-
EXCLUDING INCORPORATED PLACES	1 521	707	814	1 521	707	814	1 521	707	814	-	-	100.0	100.0	-
CADDO COUNTY	729	338	392	729	338	392	729	338	392	-	-	100.0	100.0	-
COMANCHE COUNTY (EXCLUDING URBANIZED PORTION)	1 294	601	693	1 294	601	693	1 294	601	693	-	-	100.0	100.0	-
COTTON COUNTY	386	167	219	386	167	219	386	167	219	-	-	100.0	100.0	-
TILLMAN COUNTY	38	24	15	38	24	15	38	24	15	-	-	100.0	100.0	-
CREEK NATION	8 766	4 346	4 420	8 766	4 346	4 420	8 766	4 346	4 420	-	-	100.0	100.0	-
EXCLUDING INCORPORATED PLACES	4 106	2 052	2 054	4 106	2 052	2 054	4 106	2 052	2 054	-	-	100.0	100.0	-
CREEK COUNTY (EXCLUDING URBANIZED PORTION)	607	331	276	607	331	276	607	331	276	-	-	100.0	100.0	-
HUGHES COUNTY	1 353	648	704	1 353	648	704	1 353	648	704	-	-	100.0	100.0	-
MCINTOSH COUNTY	1 159	570	589	1 159	570	589	1 159	570	589	-	-	100.0	100.0	-
MAYES COUNTY	86	29	57	86	29	57	86	29	57	-	-	100.0	100.0	-
MUSKOGEE COUNTY	685	332	353	685	332	353	685	332	353	-	-	100.0	100.0	-
OKFUSKEE COUNTY	1 322	672	651	1 322	672	651	1 322	672	651	-	-	100.0	100.0	-
OKMULGEE COUNTY	2 237	1 107	1 129	2 237	1 107	1 129	2 237	1 107	1 129	-	-	100.0	100.0	-
ROGERS COUNTY (EXCLUDING URBANIZED PORTION)	195	102	94	195	102	94	195	102	94	-	-	100.0	100.0	-
SEMINOLE COUNTY	599	290	308	599	290	308	599	290	308	-	-	100.0	100.0	-
TULSA COUNTY (EXCLUDING URBANIZED PORTION)	58	29	29	58	29	29	58	29	29	-	-	100.0	100.0	-
WAGONER COUNTY (EXCLUDING URBANIZED PORTION)	465	234	230	465	234	230	465	234	230	-	-	100.0	100.0	-
DELAWARE TRIBE	170	75	95	170	75	95	170	75	95	-	-	100.0	100.0	-
EXCLUDING INCORPORATED PLACES	87	45	42	87	45	42	87	45	42	-	-	100.0	100.0	-
CADDO COUNTY	170	75	95	170	75	95	170	75	95	-	-	100.0	100.0	-
EASTERN SHAWNEE TRIBE	247	133	115	247	133	115	247	133	115	-	-	100.0	100.0	-
EXCLUDING INCORPORATED PLACES	107	61	46	107	61	46	107	61	46	-	-	100.0	100.0	-
OTTAWA COUNTY	247	133	115	247	133	115	247	133	115	-	-	100.0	100.0	-
FORT SILL APACHE TRIBE	462	238	224	462	238	224	462	238	224	-	-	100.0	100.0	-
EXCLUDING INCORPORATED PLACES	246	134	112	246	134	112	246	134	112	-	-	100.0	100.0	-
CADDO COUNTY	404	203	201	404	203	201	404	203	201	-	-	100.0	100.0	-
COMANCHE COUNTY (EXCLUDING URBANIZED PORTION)	34	21	13	34	21	13	34	21	13	-	-	100.0	100.0	-
STEPHENS COUNTY	23	...	...	23	...	...	23	...	...	-	-	100.0	100.0	-
KAW TRIBE	20	...	...	20	...	...	20	...	...	-	-	100.0	100.0	-
EXCLUDING INCORPORATED PLACES	15	...	...	15	...	...	15	...	...	-	-	100.0	100.0	-
KAY COUNTY	20	...	...	20	...	...	20	...	...	-	-	100.0	100.0	-
KICKAPOO TRIBE	343	160	183	343	160	183	343	160	183	-	-	100.0	100.0	-
EXCLUDING INCORPORATED PLACES	97	45	53	97	45	53	97	45	53	-	-	100.0	100.0	-
LINCOLN AND OKLAHOMA COUNTIES (EXCLUDING URBANIZED PORTION)	34	20	14	34	20	14	34	20	14	-	-	100.0	100.0	-
CLEVELAND AND POTTAWATOMIE COUNTIES (EXCLUDING URBANIZED PORTIONS)	309	140	170	309	140	170	309	140	170	-	-	100.0	100.0	-
KIOWA TRIBE	2 527	1 247	1 280	2 527	1 247	1 280	2 527	1 247	1 280	-	-	100.0	100.0	-
EXCLUDING INCORPORATED PLACES	1 313	663	650	1 313	663	650	1 313	663	650	-	-	100.0	100.0	-
CADDO COUNTY	1 762	830	932	1 762	830	932	1 762	830	932	-	-	100.0	100.0	-
COMANCHE COUNTY (EXCLUDING URBANIZED PORTION)	299	167	133	299	167	133	299	167	133	-	-	100.0	100.0	-
COTTON COUNTY	16	...	...	16	...	...	16	...	...	-	-	100.0	100.0	-
GRADY COUNTY	35	17	18	35	17	18	35	17	18	-	-	100.0	100.0	-
JEFFERSON COUNTY	8	...	...	8	...	...	8	...	...	-	-	100.0	100.0	-
KIOWA COUNTY	398	215	182	398	215	182	398	215	182	-	-	100.0	100.0	-
STEPHENS COUNTY	2	...	...	2	...	...	2	...	...	-	-	100.0	100.0	-
TILLMAN COUNTY	7	...	...	7	...	...	7	...	...	-	-	100.0	100.0	-
MIAMI TRIBE	150	80	70	150	80	70	150	80	70	-	-	100.0	100.0	-
EXCLUDING INCORPORATED PLACES	51	28	23	51	28	23	51	28	23	-	-	100.0	100.0	-
OTTAWA COUNTY	150	80	70	150	80	70	150	80	70	-	-	100.0	100.0	-
MODOC TRIBE	18	...	...	18	...	...	18	...	...	-	-	100.0	100.0	-
EXCLUDING INCORPORATED PLACES	12	...	...	12	...	...	12	...	...	-	-	100.0	100.0	-
OTTAWA COUNTY	18	...	...	18	...	...	18	...	...	-	-	100.0	100.0	-
OKLAHOMA IOWA TRIBE	34	16	18	34	16	18	34	16	18	-	-	100.0	100.0	-
EXCLUDING INCORPORATED PLACES	17	...	...	17	...	...	17	...	...	-	-	100.0	100.0	-
LINCOLN AND OKLAHOMA COUNTIES (EXCLUDING URBANIZED PORTION)	20	...	...	20	...	...	20	...	...	-	-	100.0	100.0	-
LOGAN COUNTY (EXCLUDING URBANIZED PORTION)	-	-	-	-	-	-	-	-	-	-	-	-	-	-
PAYNE COUNTY	14	...	...	14	...	...	14	...	...	-	-	100.0	100.0	-
OTOE-MISSOURIA TRIBE	277	147	130	277	147	130	277	147	130	-	-	100.0	100.0	-
EXCLUDING INCORPORATED PLACES	88	48	40	88	48	40	88	48	40	-	-	100.0	100.0	-
NOBLE COUNTY	250	135	115	250	135	115	250	135	115	-	-	100.0	100.0	-
PAWNEE COUNTY	27	...	...	27	...	...	27	...	...	-	-	100.0	100.0	-

TABLE 12. RACE AND SEX FOR TRIBAL GOVERNMENTS, SELECTED TRIBES, AND COUNTIES IN THE IDENTIFIED HISTORIC AREAS OF OKLAHOMA (EXCLUDING URBANIZED AREAS): 1980 - CON.

(INCLUDES POPULATION IN HOUSEHOLDS WITH ONE OR MORE AMERICAN INDIAN, ESKIMO, OR ALEUT PERSONS. DATA FOR TRIBAL GOVERNMENTS AND TRIBES EXCLUDE ESKIMOS AND ALEUTS. DATA ARE ESTIMATES BASED ON A SAMPLE; SEE INTRODUCTION. FOR MEANING OF SYMBOLS, SEE INTRODUCTION. FOR DEFINITION OF TERMS, SEE APPENDIXES A AND B)

TRIBAL GOVERNMENTS SELECTED TRIBES COUNTIES IN IDENTIFIED HISTORIC AREAS OF OKLAHOMA (EXCLUDING URBANIZED AREAS)	ALL PERSONS IN HOUSEHOLDS			AMERICAN INDIAN, ESKIMO, AND ALEUT						ALL OTHER RACES		PERCENT DISTRIBUTION		
				TOTAL			AMERICAN INDIAN					ALL PERSONS IN HOUSEHOLDS	AMERICAN INDIAN, ESKIMO, OR ALEUT	ALL OTHER RACES
	BOTH SEXES	MALE	FEMALE	BOTH SEXES	MALE	FEMALE	BOTH SEXES	MALE	FEMALE	TOTAL	WHITE			
TRIBAL GOVERNMENTS - CON.														
OTTAWA TRIBE	132	55	77	132	55	77	132	55	77	-	-	100.0	100.0	-
EXCLUDING INCORPORATED PLACES	63	32	31	63	32	31	63	32	31	-	-	100.0	100.0	-
OTTAWA COUNTY	132	55	77	132	55	77	132	55	77	-	-	100.0	100.0	-
PAWNEE TRIBE	443	206	237	443	206	237	443	206	237	-	-	100.0	100.0	-
EXCLUDING INCORPORATED PLACES	194	90	104	194	90	104	194	90	104	-	-	100.0	100.0	-
PAWNEE COUNTY	390	178	212	390	178	212	390	178	212	-	-	100.0	100.0	-
PAYNE COUNTY	53	28	25	53	28	25	53	28	25	-	-	100.0	100.0	-
PEORIA TRIBE	119	56	63	119	56	63	119	56	63	-	-	100.0	100.0	-
EXCLUDING INCORPORATED PLACES	26	...	...	26	...	...	26	...	...	-	-	100.0	100.0	-
OTTAWA COUNTY	119	56	63	119	56	63	119	56	63	-	-	100.0	100.0	-
PONCA TRIBE	737	345	392	737	345	392	737	345	392	-	-	100.0	100.0	-
EXCLUDING INCORPORATED PLACES	623	305	318	623	305	318	623	305	318	-	-	100.0	100.0	-
KAY COUNTY	622	306	316	622	306	316	622	306	316	-	-	100.0	100.0	-
NOBLE COUNTY	135	59	76	135	59	76	135	59	76	-	-	100.0	100.0	-
QUAPAW TRIBE	295	144	151	295	144	151	295	144	151	-	-	100.0	100.0	-
EXCLUDING INCORPORATED PLACES	138	75	63	138	75	63	138	75	63	-	-	100.0	100.0	-
OTTAWA COUNTY	295	144	151	295	144	151	295	144	151	-	-	100.0	100.0	-
SAC AND FOX TRIBE	807	347	459	807	347	459	807	347	459	-	-	100.0	100.0	-
EXCLUDING INCORPORATED PLACES	363	162	202	363	162	202	363	162	202	-	-	100.0	100.0	-
CLEVELAND AND POTTAWATOMIE COUNTIES (EXCLUDING URBANIZED PORTIONS)	501	208	293	501	208	293	501	208	293	-	-	100.0	100.0	-
LINCOLN AND OKLAHOMA COUNTIES (EXCLUDING URBANIZED PORTION)	169	73	97	169	73	97	169	73	97	-	-	100.0	100.0	-
PAYNE COUNTY	137	67	70	137	67	70	137	67	70	-	-	100.0	100.0	-
SEMINOLE NATION	2 336	1 167	1 169	2 336	1 167	1 169	2 336	1 167	1 169	-	-	100.0	100.0	-
EXCLUDING INCORPORATED PLACES	1 168	590	579	1 168	590	579	1 168	590	579	-	-	100.0	100.0	-
SEMINOLE COUNTY	2 336	1 167	1 169	2 336	1 167	1 169	2 336	1 167	1 169	-	-	100.0	100.0	-
SENECA-CAYUGA TRIBE	429	215	214	429	215	214	429	215	214	-	-	100.0	100.0	-
EXCLUDING INCORPORATED PLACES	218	121	97	218	121	97	218	121	97	-	-	100.0	100.0	-
DELAWARE COUNTY	73	33	40	73	33	40	73	33	40	-	-	100.0	100.0	-
OTTAWA COUNTY	355	182	174	355	182	174	355	182	174	-	-	100.0	100.0	-
TONKAWA TRIBE	99	48	51	99	48	51	99	48	51	-	-	100.0	100.0	-
EXCLUDING INCORPORATED PLACES	84	43	41	84	43	41	84	43	41	-	-	100.0	100.0	-
KAY COUNTY	99	48	51	99	48	51	99	48	51	-	-	100.0	100.0	-
WICHITA TRIBE	408	172	236	408	172	236	408	172	236	-	-	100.0	100.0	-
EXCLUDING INCORPORATED PLACES	180	82	98	180	82	98	180	82	98	-	-	100.0	100.0	-
CADDO COUNTY	389	160	229	389	160	229	389	160	229	-	-	100.0	100.0	-
CANADIAN COUNTY (EXCLUDING URBANIZED PORTION)	2	...	...	2	...	...	2	...	...	-	-	100.0	100.0	-
CUSTER COUNTY	4	...	...	4	...	...	4	...	...	-	-	100.0	100.0	-
GRADY COUNTY	13	...	...	13	...	...	13	...	...	-	-	100.0	100.0	-
WASHITA COUNTY	-	-	-	-	-	-	-	-	-	-	-	-	-	-
WYANDOTTE TRIBE	149	69	79	149	69	79	149	69	79	-	-	100.0	100.0	-
EXCLUDING INCORPORATED PLACES	68	30	38	68	30	38	68	30	38	-	-	100.0	100.0	-
OTTAWA COUNTY	149	69	79	149	69	79	149	69	79	-	-	100.0	100.0	-
SELECTED TRIBES														
APACHE	810	412	399	810	412	399	810	412	399	-	-	100.0	100.0	-
ARAPAHO	648	314	333	648	314	333	648	314	333	-	-	100.0	100.0	-
CADDO	598	318	279	598	318	279	598	318	279	-	-	100.0	100.0	-
CHEROKEE	45 681	22 164	23 518	45 681	22 164	23 518	45 681	22 164	23 518	-	-	100.0	100.0	-
CHEYENNE	2 160	1 013	1 147	2 160	1 013	1 147	2 160	1 013	1 147	-	-	100.0	100.0	-
CHICKASAW	5 261	2 514	2 747	5 261	2 514	2 747	5 261	2 514	2 747	-	-	100.0	100.0	-
CHOCTAW	19 544	9 494	10 050	19 544	9 494	10 050	19 544	9 494	10 050	-	-	100.0	100.0	-
COMANCHE	2 961	1 384	1 576	2 961	1 384	1 576	2 961	1 384	1 576	-	-	100.0	100.0	-
CREEK	10 357	5 183	5 174	10 357	5 183	5 174	10 357	5 183	5 174	-	-	100.0	100.0	-
DELAWARE	1 148	555	594	1 148	555	594	1 148	555	594	-	-	100.0	100.0	-
IROQUOIS	857	415	442	857	415	442	857	415	442	-	-	100.0	100.0	-
KIOWA	3 048	1 503	1 544	3 048	1 503	1 544	3 048	1 503	1 544	-	-	100.0	100.0	-
OSAGE	671	367	304	671	367	304	671	367	304	-	-	100.0	100.0	-
OTO	453	230	224	453	230	224	453	230	224	-	-	100.0	100.0	-
PAWNEE	727	334	394	727	334	394	727	334	394	-	-	100.0	100.0	-
PONCA	876	422	454	876	422	454	876	422	454	-	-	100.0	100.0	-
POTAWATOMI	1 096	536	560	1 096	536	560	1 096	536	560	-	-	100.0	100.0	-
SAC AND FOX-MESQUAKIE	1 055	480	574	1 055	480	574	1 055	480	574	-	-	100.0	100.0	-
SEMINOLE	3 459	1 741	1 718	3 459	1 741	1 718	3 459	1 741	1 718	-	-	100.0	100.0	-
SHAWNEE	1 139	582	558	1 139	582	558	1 139	582	558	-	-	100.0	100.0	-
SIOUX	434	200	234	434	200	234	434	200	234	-	-	100.0	100.0	-
WICHITA	434	188	245	434	188	245	434	188	245	-	-	100.0	100.0	-
ALL OTHER TRIBES	3 564	1 676	1 888	3 564	1 676	1 888	3 564	1 676	1 888	-	-	100.0	100.0	-
TRIBE NOT REPORTED	6 386	3 118	3 268	6 386	3 118	3 268	6 386	3 118	3 268	-	-	100.0	100.0	-

TABLE 12. RACE AND SEX FOR TRIBAL GOVERNMENTS, SELECTED TRIBES, AND COUNTIES IN THE IDENTIFIED HISTORIC AREAS OF OKLAHOMA (EXCLUDING URBANIZED AREAS): 1980 - CON.

(INCLUDES POPULATION IN HOUSEHOLDS WITH ONE OR MORE AMERICAN INDIAN, ESKIMO, OR ALEUT PERSONS. DATA FOR TRIBAL GOVERNMENTS AND TRIBES EXCLUDE ESKIMOS AND ALEUTS. DATA ARE ESTIMATES BASED ON A SAMPLE; SEE INTRODUCTION. FOR MEANING OF SYMBOLS, SEE INTRODUCTION. FOR DEFINITION OF TERMS, SEE APPENDIXES A AND B)

TRIBAL GOVERNMENTS SELECTED TRIBES COUNTIES IN IDENTIFIED HISTORIC AREAS OF OKLAHOMA (EXCLUDING URBANIZED AREAS)	ALL PERSONS IN HOUSEHOLDS			AMERICAN INDIAN, ESKIMO, AND ALEUT						ALL OTHER RACES		PERCENT DISTRIBUTION		
				TOTAL			AMERICAN INDIAN							
	BOTH SEXES	MALE	FEMALE	BOTH SEXES	MALE	FEMALE	BOTH SEXES	MALE	FEMALE	TOTAL	WHITE	ALL PERSONS IN HOUSEHOLDS	AMERICAN INDIAN, ESKIMO, OR ALEUT	ALL OTHER RACES
COUNTIES IN IDENTIFIED HISTORIC AREAS OF OKLAHOMA (EXCLUDING URBANIZED AREAS)														
ENTIRE COUNTY IN HISTORIC AREAS														
TOTAL	139 894	68 605	71 289	104 819	50 910	53 909	104 789	50 901	53 888	35 075	34 191	100.0	74.9	25.1
ADAIR	7 393	3 651	3 742	6 176	3 043	3 133	6 175	3 042	3 133	1 217	1 201	100.0	83.5	16.5
ATOKA	1 711	838	873	1 270	619	651	1 270	619	651	441	431	100.0	74.2	25.8
BLAINE	1 071	517	554	941	434	507	941	434	507	130	106	100.0	87.9	12.1
BRYAN	3 203	1 552	1 651	2 237	1 062	1 175	2 237	1 062	1 175	966	946	100.0	69.8	30.2
CADDO	6 050	2 922	3 128	5 279	2 509	2 770	5 279	2 509	2 770	771	690	100.0	87.3	12.7
CARTER	3 144	1 536	1 608	2 242	1 073	1 169	2 241	1 073	1 168	902	877	100.0	71.3	28.7
CHEROKEE	9 526	4 597	4 929	7 462	3 597	3 865	7 462	3 597	3 865	2 064	2 033	100.0	78.3	21.7
CHOCTAW	2 265	1 091	1 174	1 641	782	859	1 639	782	857	624	617	100.0	72.5	27.5
COAL	942	464	478	716	343	373	716	343	373	226	217	100.0	76.0	24.0
COMANCHE (EXCLUDING URBANIZED PORTION)	2 324	1 150	1 176	1 985	942	1 023	1 985	942	1 023	359	323	100.0	84.6	15.4
COTTON	624	296	328	488	225	263	488	225	263	136	132	100.0	78.2	21.8
CRAIG	2 502	1 214	1 288	1 760	860	900	1 760	860	900	742	741	100.0	70.3	29.7
CREEK (EXCLUDING URBANIZED PORTION)	2 359	1 194	1 165	1 589	823	766	1 589	823	766	770	752	100.0	67.4	32.6
CUSTER	1 419	703	716	1 157	561	596	1 157	561	596	262	229	100.0	81.5	18.5
DELAWARE	6 129	3 083	3 046	4 919	2 496	2 423	4 919	2 496	2 423	1 210	1 183	100.0	80.3	19.7
DEWEY	363	202	163	299	157	142	299	157	142	66	57	100.0	81.9	18.1
GARVIN	1 526	758	768	1 000	500	500	1 000	500	500	526	514	100.0	65.5	34.5
GRADY	1 509	741	768	991	461	530	976	457	519	518	502	100.0	65.7	34.3
HASKELL	1 381	694	687	981	479	502	981	479	502	400	389	100.0	71.0	29.0
HUGHES	2 318	1 142	1 176	1 931	930	1 001	1 931	930	1 001	387	385	100.0	83.3	16.7
JEFFERSON	320	152	168	210	93	117	210	93	117	110	107	100.0	65.6	34.4
JOHNSTON	1 543	752	791	1 151	553	598	1 151	553	598	392	383	100.0	74.6	25.4
KIOWA	672	341	331	560	281	279	559	280	279	112	82	100.0	83.3	16.7
LATIMER	1 817	901	916	1 341	648	693	1 341	648	693	476	465	100.0	73.8	26.2
LE FLORE (EXCLUDING URBANIZED PORTION)	4 028	1 980	2 048	2 886	1 413	1 473	2 886	1 413	1 473	1 142	1 116	100.0	71.6	28.4
LOVE	559	276	283	362	171	191	362	171	191	197	197	100.0	64.8	35.2
MCCLAIN (EXCLUDING URBANIZED PORTION)	1 013	498	517	686	333	353	684	332	352	329	315	100.0	67.6	32.4
MCCURTAIN	4 558	2 216	2 342	3 611	1 726	1 885	3 610	1 725	1 885	947	930	100.0	79.2	20.8
MCINTOSH	2 480	1 235	1 245	1 883	935	948	1 880	935	945	597	589	100.0	75.9	24.1
MARSHALL	1 050	504	546	738	339	399	738	339	399	312	309	100.0	70.3	29.7
MAYES	5 659	2 813	2 846	4 295	2 141	2 154	4 295	2 141	2 154	1 364	1 331	100.0	75.9	24.1
MURRAY	1 104	539	565	783	374	409	783	374	409	321	317	100.0	70.9	29.1
MUSKOGEE	7 655	3 705	3 950	5 278	2 530	2 748	5 276	2 528	2 748	2 377	2 277	100.0	68.9	31.1
NOWATA	1 550	770	780	1 093	545	548	1 093	545	548	457	455	100.0	70.5	29.5
OKFUSKEE	1 891	922	969	1 703	842	861	1 703	842	861	188	183	100.0	90.0	10.0
OKMULGEE	4 414	2 163	2 251	3 331	1 608	1 723	3 331	1 608	1 723	1 083	1 046	100.0	75.5	24.5
OTTAWA	5 622	2 712	2 910	4 054	1 946	2 108	4 054	1 946	2 108	1 568	1 539	100.0	72.1	27.9
PITTSBURG	4 257	2 098	2 159	2 845	1 353	1 492	2 845	1 353	1 492	1 412	1 364	100.0	66.8	33.2
PONTOTOC	3 285	1 609	1 676	2 402	1 163	1 239	2 402	1 163	1 239	883	865	100.0	73.1	26.9
PUSHMATAHA	1 690	852	838	1 214	597	617	1 214	597	617	476	472	100.0	71.8	28.2
ROGER MILLS	359	160	199	318	140	178	318	140	178	41	39	100.0	88.6	11.4
ROGERS (EXCLUDING URBANIZED PORTION)	5 228	2 551	2 677	3 628	1 739	1 889	3 628	1 739	1 889	1 600	1 589	100.0	69.4	30.6
SEMINOLE	4 334	2 149	2 185	3 688	1 806	1 882	3 688	1 806	1 882	646	622	100.0	85.1	14.9
SEQUOYAH (EXCLUDING URBANIZED PORTION)	5 850	2 866	2 984	4 413	2 184	2 229	4 413	2 184	2 229	1 437	1 427	100.0	75.4	24.6
STEPHENS	1 520	762	758	913	443	470	913	443	470	607	590	100.0	60.1	39.9
TILLMAN	460	222	238	316	159	157	316	159	157	144	134	100.0	68.7	31.3
TULSA (EXCLUDING URBANIZED PORTION)	1 473	740	733	958	448	510	958	448	510	515	513	100.0	65.0	35.0
WAGONER (EXCLUDING URBANIZED PORTION)	3 305	1 634	1 671	2 250	1 121	1 129	2 250	1 121	1 129	1 055	1 042	100.0	68.1	31.9
WASHINGTON	4 170	2 039	2 131	2 705	1 298	1 407	2 704	1 298	1 406	1 465	1 453	100.0	64.9	35.1
WASHITA	265	120	145	160	83	77	160	83	77	105	94	100.0	60.4	39.6
PORTION OF COUNTY IN HISTORIC AREAS														
TOTAL	11 170	5 548	5 622	8 578	4 244	4 334	8 578	4 244	4 334	2 592	2 508	100.0	76.8	23.2
BECKHAM	272	131	141	189	78	111	189	78	111	83	69	100.0	69.5	30.5
CANADIAN (EXCLUDING URBANIZED PORTION)	517	265	252	428	217	211	428	217	211	89	84	100.0	82.8	17.2
CLEVELAND AND POTTAWATOMIE (EXCLUDING URBANIZED PORTIONS)	5 362	2 628	2 734	4 036	1 980	2 056	4 036	1 980	2 056	1 326	1 305	100.0	75.3	24.7
ELLIS	38	22	16	23	...	...	23	...	...	15	15	100.0	39.2	60.8
KAY	1 144	586	558	1 026	534	492	1 026	534	492	118	112	100.0	89.7	10.3
KINGFISHER	81	33	48	67	26	42	67	26	42	14	14	100.0	83.2	16.8
LINCOLN AND OKLAHOMA (EXCLUDING URBANIZED PORTION)	1 515	765	750	1 003	490	513	1 003	490	513	512	496	100.0	66.2	33.8
LOGAN (EXCLUDING URBANIZED PORTION)	8	...	...	7	...	...	7	...	...	1	1	100.0	87.5	12.5
NOBLE	401	318	283	536	277	259	536	277	259	65	44	100.0	89.2	10.8
PAWNEE	784	388	396	653	324	329	653	324	329	131	131	100.0	83.3	16.7
PAYNE	848	411	437	610	304	306	610	304	306	238	236	100.0	71.9	28.1

TABLE 13. AMERICAN INDIAN POPULATION BY SEX, AGE, AND TRIBAL ENROLLMENT STATUS FOR TRIBAL GOVERNMENTS, SELECTED TRIBES, AND COUNTIES IN THE HISTORIC AREAS OF OKLAHOMA (EXCLUDING URBANIZED AREAS): 1980

(DATA FOR TRIBAL GOVERNMENTS AND TRIBES EXCLUDE ESKIMOS AND ALEUTS. INCLUDES AMERICAN INDIANS OR AMERICAN INDIANS, ESKIMOS, AND ALEUTS IN HOUSEHOLDS WITH ONE OR MORE AMERICAN INDIAN, ESKIMO, OR ALEUT PERSONS. DATA ARE ESTIMATES BASED ON A SAMPLE; SEE INTRODUCTION. FOR MEANING OF SYMBOLS, SEE INTRODUCTION. FOR DEFINITION OF TERMS, SEE APPENDIXES A AND B)

TRIBAL GOVERNMENTS SELECTED TRIBES COUNTIES IN IDENTIFIED HISTORIC AREAS OF OKLAHOMA (EXCLUDING URBANIZED AREAS)	TOTAL						ENROLLED IN TRIBE						
			UNDER 18 YEARS				BOTH SEXES			UNDER 18 YEARS			
	BOTH SEXES	FEMALE	TOTAL	UNDER 5 YEARS	5 TO 17 YEARS	18 YEARS AND OVER	TOTAL	PERCENT ENROLLED OF TOTAL	FEMALE	TOTAL	UNDER 5 YEARS	5 TO 17 YEARS	18 YEARS AND OVER	ENROLLMENT STATUS NOT REPORTED
TOTAL, IDENTIFIED HISTORIC AREAS OF OKLAHOMA (EXCLUDING URBANIZED AREAS)	113 367	58 222	43 678	11 724	33 954	67 689	57 837	51.0	29 940	21 384	4 978	16 386	36 473	11 962
TRIBAL GOVERNMENTS														
ABSENTEE-SHAWNEE TRIBE	533	269	249	49	199	285	489	91.7	255	217	36	181	271	18
EXCLUDING INCORPORATED PLACES	195	106	98	12	86	97	188	96.3	104	93	10	83	95	3
CLEVELAND AND POTTAWATOMIE COUNTIES (EXCLUDING URBANIZED PORTIONS)	497	251	231	45	186	266	464	93.3	242	207	32	174	257	9
LINCOLN COUNTY	15	...	...	...	...	...	...	...	...	...	...	...	...	...
PAYNE COUNTY	22	...	...	...	...	...	...	...	...	...	...	...	...	...
APACHE TRIBE	429	214	206	54	152	223	393	91.6	202	173	33	142	217	10
EXCLUDING INCORPORATED PLACES	183	86	94	13	79	91	174	94.2	85	65	7	78	89	1
CADDO COUNTY	429	214	206	54	152	223	393	91.6	202	175	33	142	217	10
CADDO TRIBE	379	187	172	46	126	207	330	87.0	163	142	31	111	187	35
EXCLUDING INCORPORATED PLACES	217	116	91	22	69	127	194	89.4	104	79	14	65	115	21
CADDO COUNTY	379	187	172	46	126	207	330	87.0	163	142	31	111	187	35
CHEROKEE NATION	38 243	19 567	15 075	3 731	11 344	23 168	17 638	46.1	9 128	5 953	1 419	4 534	11 685	1 925
EXCLUDING INCORPORATED PLACES	22 771	11 393	9 326	2 189	7 137	13 445	10 517	46.2	5 362	3 756	829	2 927	6 761	1 172
ADAIR COUNTY	5 911	3 007	2 480	595	1 885	3 431	2 534	42.9	1 333	917	208	709	1 617	52
CHEROKEE COUNTY	6 397	3 310	2 622	668	1 954	3 775	3 470	54.2	1 828	1 218	282	936	2 252	330
CRAIG COUNTY	1 351	711	466	107	359	886	702	51.9	359	189	43	146	512	54
DELAWARE COUNTY	4 411	2 149	1 838	434	1 404	2 573	1 708	38.7	818	585	143	442	1 123	80
MCINTOSH COUNTY	441	229	143	39	104	298	203	46.0	105	61	14	48	142	19
MAYES COUNTY	3 655	1 812	1 455	427	1 028	2 200	1 926	52.7	977	673	200	473	1 253	172
MUSKOGEE COUNTY	3 447	1 776	1 281	280	1 000	2 166	1 581	45.9	820	520	100	421	1 060	341
NOWATA COUNTY	736	382	233	59	175	502	349	47.4	194	83	17	65	266	27
OTTAWA COUNTY	2 112	1 118	765	173	593	1 347	823	39.0	422	240	62	178	583	69
ROGERS COUNTY (EXCLUDING URBANIZED PORTION)	2 710	1 422	1 025	243	783	1 685	1 310	48.3	691	432	108	325	878	123
SEQUOYAH COUNTY (EXCLUDING URBANIZED PORTION)	3 672	1 882	1 473	379	1 094	2 199	1 566	42.6	803	524	116	408	1 041	536
TULSA COUNTY (EXCLUDING URBANIZED PORTION)	586	328	228	33	195	358	172	29.3	109	61	6	56	111	31
WAGONER COUNTY (EXCLUDING URBANIZED PORTION)	1 410	715	604	163	442	806	736	53.6	392	327	90	237	429	65
WASHINGTON COUNTY	1 484	726	461	132	329	942	540	38.5	277	123	30	92	418	36
CHEYENNE-ARAPAHO TRIBES	2 323	1 231	1 051	313	738	1 272	1 841	79.2	961	824	242	582	1 017	441
EXCLUDING INCORPORATED PLACES	631	311	291	80	210	340	505	80.0	237	224	60	163	281	114
BECKHAM COUNTY	48	30	22	6	16	26	42	88.0	26	18	4	14	24	6
BLAINE COUNTY	723	394	349	104	244	375	577	79.8	316	268	83	184	310	134
CANADIAN COUNTY (EXCLUDING URBANIZED PORTION)	216	107	101	24	76	116	170	78.4	73	83	15	68	87	44
CUSTER COUNTY	738	375	336	95	241	402	564	76.5	283	260	65	195	304	150
DEWEY COUNTY	259	125	108	50	58	151	210	81.2	100	89	43	46	121	43
KINGFISHER COUNTY	43	28	15	4	11	28	31	71.1	18	11	4	6	29	12
ROGER MILLS COUNTY	263	134	110	27	82	153	233	88.6	137	94	25	69	139	30
WASHITA COUNTY	32	18	10	1	9	22	14	42.0	7	1	1	-	12	19
CHICKASAW NATION	4 334	2 243	1 594	447	1 147	2 740	2 169	50.0	1 098	730	228	502	1 439	84
EXCLUDING INCORPORATED PLACES	1 933	932	732	195	538	1 201	931	48.2	438	310	87	222	622	47
ATOKA COUNTY	50	25	13	2	11	37	14	28.5	9	-	-	-	14	1
BRYAN COUNTY	284	163	101	25	76	182	117	41.2	67	30	10	20	87	9
CARTER COUNTY	503	261	194	70	124	309	247	49.1	128	95	37	58	152	20
COAL COUNTY	191	93	66	24	43	125	118	61.7	67	43	12	31	75	3
GARVIN COUNTY	177	93	50	18	32	127	76	43.1	42	16	9	7	61	-
GRADY COUNTY	69	38	16	3	13	53	18	26.1	7	1	1	-	17	-
HASKELL COUNTY	22	...	...	...	...	...	...	...	...	...	...	...	...	...
HUGHES COUNTY	34	9	15	2	13	19	31	92.7	8	13	2	13	17	-
JEFFERSON COUNTY	42	21	16	3	13	26	27	65.7	13	9	1	8	18	-
JOHNSTON COUNTY	740	374	268	69	198	473	300	40.6	153	82	27	55	218	13
LOVE COUNTY	138	66	61	6	54	77	81	59.0	32	38	5	33	43	2
MCCLAIN COUNTY (EXCLUDING URBANIZED PORTION)	101	52	38	5	33	64	44	43.4	20	9	-	9	33	-
MARSHALL COUNTY	356	200	128	27	101	227	201	56.4	114	72	20	52	129	8
MURRAY COUNTY	301	173	122	29	93	179	127	42.2	68	52	15	37	75	5
PONTOTOC COUNTY	1 206	606	463	152	311	744	722	59.9	353	261	87	174	461	17
STEPHENS COUNTY	120	53	32	7	25	88	44	36.7	16	7	1	6	37	3
CHOCTAW NATION	13 621	7 055	5 498	1 406	4 093	8 123	6 086	44.7	3 204	2 260	559	1 701	3 826	908
EXCLUDING INCORPORATED PLACES	7 426	3 706	3 075	733	2 342	4 351	3 082	41.5	1 546	1 187	275	912	1 895	595
ATOKA COUNTY	855	443	383	105	278	471	266	31.2	157	91	28	63	175	42
BRYAN COUNTY	1 362	712	495	129	366	867	628	46.1	331	223	48	175	404	49
CHOCTAW COUNTY	1 315	686	579	139	441	735	483	36.8	257	163	37	126	320	77
COAL COUNTY	418	230	172	59	114	246	176	42.1	98	74	27	47	102	2
HASKELL COUNTY	614	312	218	56	162	396	186	30.3	96	51	13	38	135	34
HUGHES COUNTY	152	95	48	11	37	103	75	49.2	54	15	5	10	59	1
LATIMER COUNTY	889	458	391	124	267	498	408	45.9	217	160	32	128	248	240
LE FLORE COUNTY (EXCLUDING URBANIZED PORTION)	1 808	901	704	163	541	1 104	1 023	56.6	523	399	101	298	624	64
MCCURTAIN COUNTY	3 019	1 539	1 332	339	993	1 687	1 199	39.7	609	517	134	384	682	248
PITTSBURG COUNTY	1 682	888	597	152	445	1 084	978	58.2	516	335	88	248	643	52
PONTOTOC COUNTY	543	292	192	50	142	370	279	49.7	145	99	23	76	180	7
PUSHMATAHA COUNTY	946	480	385	77	307	562	384	40.6	201	131	23	108	253	91

TABLE 13. AMERICAN INDIAN POPULATION BY SEX, AGE, AND TRIBAL ENROLLMENT STATUS FOR TRIBAL GOVERNMENTS, SELECTED TRIBES, AND COUNTIES IN THE HISTORIC AREAS OF OKLAHOMA (EXCLUDING URBANIZED AREAS): 1980 - CON.

(DATA FOR TRIBAL GOVERNMENTS AND TRIBES EXCLUDE ESKIMOS AND ALEUTS. INCLUDES AMERICAN INDIANS OR AMERICAN INDIANS, ESKIMOS, AND ALEUTS IN HOUSEHOLDS WITH ONE OR MORE AMERICAN INDIAN, ESKIMO, OR ALEUT PERSONS. DATA ARE ESTIMATES BASED ON A SAMPLE; SEE INTRODUCTION. FOR MEANING OF SYMBOLS, SEE INTRODUCTION. FOR DEFINITION OF TERMS, SEE APPENDIXES A AND B)

TRIBAL GOVERNMENTS SELECTED TRIBES COUNTIES IN IDENTIFIED HISTORIC AREAS OF OKLAHOMA (EXCLUDING URBANIZED AREAS)	TOTAL						ENROLLED IN TRIBE							
			UNDER 18 YEARS				BOTH SEXES			UNDER 18 YEARS				
	BOTH SEXES	FEMALE	TOTAL	UNDER 5 YEARS	5 TO 17 YEARS	18 YEARS AND OVER	TOTAL	PERCENT ENROLLED OF TOTAL	FEMALE	TOTAL	UNDER 5 YEARS	5 TO 17 YEARS	18 YEARS AND OVER	ENROLLMENT STATUS NOT REPORTED
TRIBAL GOVERNMENTS - CON.														
CITIZEN BAND OF POTTAWATOMIE	529	249	190	45	145	339	424	80.3	205	102	24	78	323	17
EXCLUDING INCORPORATED PLACES.	178	73	75	9	66	102	136	76.8	63	39	3	35	98	-
CLEVELAND AND POTTAWATOMIE COUNTIES (EXCLUDING URBANIZED PORTIONS).	529	249	190	45	145	339	424	80.3	205	102	24	78	323	17
COMANCHE TRIBE	2 448	1 318	1 082	264	819	1 366	2 281	93.2	1 223	962	189	773	1 319	74
EXCLUDING INCORPORATED PLACES.	1 521	814	650	140	511	870	1 440	94.7	769	594	111	484	846	48
CADDO COUNTY	729	382	333	83	250	396	691	94.7	366	304	65	239	387	15
COMANCHE COUNTY (EXCLUDING URBANIZED PORTION)	1 294	693	559	133	426	735	1 218	94.1	658	498	88	410	720	24
COTTON COUNTY.	386	219	149	41	129	217	339	87.9	185	143	33	110	196	33
TILLMAN COUNTY	38	15	21	7	14	18	33	86.2	15	17	4	13	16	-
CREEK NATION	8 766	4 420	3 511	895	2 616	5 255	5 450	62.2	2 744	2 024	448	1 575	3 427	748
EXCLUDING INCORPORATED PLACES.	4 186	2 054	1 611	391	1 220	2 495	2 474	60.2	1 247	898	183	713	1 576	448
CREEK COUNTY (EXCLUDING URBANIZED PORTION)	607	276	263	72	191	344	381	62.7	157	152	43	109	229	27
HUGHES COUNTY.	1 353	704	529	140	389	824	698	51.6	358	241	52	189	457	54
MCINTOSH COUNTY.	1 159	589	399	98	300	760	641	55.3	340	209	47	162	432	89
MAYES COUNTY	86	57	44	11	33	42	53	60.9	31	23	4	18	30	12
MUSKOGEE COUNTY.	685	353	250	71	179	435	415	60.6	226	137	32	104	278	31
OKFUSKEE COUNTY.	1 322	651	537	113	423	786	798	60.4	392	296	52	244	502	223
OKMULGEE COUNTY.	2 237	1 129	935	262	673	1 302	1 547	69.2	785	603	141	462	944	251
ROGERS COUNTY (EXCLUDING URBANIZED PORTION)	195	94	92	21	71	103	117	59.9	51	45	10	35	72	11
SEMINOLE COUNTY.	599	308	242	60	182	356	434	72.6	221	164	34	130	271	19
TULSA COUNTY (EXCLUDING URBANIZED PORTION)	58	29	30	3	27	28	34	58.7	15	16	-	16	19	2
WAGONER COUNTY (EXCLUDING URBANIZED PORTION).	465	230	190	51	139	274	332	71.5	165	139	32	107	193	29
DELAWARE TRIBE	170	95	65	19	46	105	168	98.4	94	65	19	46	103	1
EXCLUDING INCORPORATED PLACES.	87	42	32	8	25	55	86	98.5	42	32	8	25	53	1
CADDO COUNTY	170	95	65	19	46	105	168	98.4	94	65	19	46	103	1
EASTERN SHAWNEE TRIBE.	247	115	98	23	75	150	203	81.9	91	75	15	61	127	3
EXCLUDING INCORPORATED PLACES.	107	46	41	11	30	67	77	72.1	36	23	5	18	54	-
OTTAWA COUNTY.	247	115	98	23	75	150	203	81.9	91	75	15	61	127	3
FORT SILL APACHE TRIBE	462	224	222	56	166	240	395	85.7	195	180	37	143	215	31
EXCLUDING INCORPORATED PLACES.	246	112	121	24	97	124	219	89.1	104	105	16	88	114	15
CADDO COUNTY	404	201	196	49	147	208	362	89.6	183	163	31	131	199	17
COMANCHE COUNTY (EXCLUDING URBANIZED PORTION)	34	13	17	6	11	18	31	90.4	12	17	6	11	14	2
STEPHENS COUNTY.	23	---	---	---	---	---	---	---	---	---	---	---	---	---
KAW TRIBE.	20	---	---	---	---	---	---	---	---	---	---	---	---	---
EXCLUDING INCORPORATED PLACES.	15	---	---	---	---	---	---	---	---	---	---	---	---	---
KAY COUNTY	20	---	---	---	---	---	---	---	---	---	---	---	---	---
KICKAPOO TRIBE	343	183	145	43	102	198	291	84.7	164	123	27	95	168	39
EXCLUDING INCORPORATED PLACES.	97	53	41	14	26	57	69	71.0	43	28	8	20	41	26
LINCOLN AND OKLAHOMA COUNTIES (EXCLUDING URBANIZED PORTION)	34	14	13	3	10	20	8	24.2	6	3	-	3	5	26
CLEVELAND AND POTTAWATOMIE COUNTIES (EXCLUDING URBANIZED PORTIONS).	309	170	132	40	92	178	283	91.3	158	119	27	92	163	13
KIOWA TRIBE.	2 527	1 280	1 127	292	836	1 400	2 346	92.8	1 194	1 002	205	797	1 345	69
EXCLUDING INCORPORATED PLACES.	1 313	650	584	138	446	729	1 237	94.2	612	526	100	426	711	31
CADDO COUNTY	1 762	932	810	206	604	952	1 656	93.9	878	727	145	581	929	35
COMANCHE COUNTY (EXCLUDING URBANIZED PORTION)	299	133	130	31	99	169	268	89.6	117	107	23	84	161	10
COTTON COUNTY.	16	---	---	---	---	---	---	---	---	---	---	---	---	---
GRADY COUNTY	35	18	15	6	9	20	33	94.6	16	13	4	9	20	-
JEFFERSON COUNTY	8	---	---	---	---	---	---	---	---	---	---	---	---	---
KIOWA COUNTY	398	182	160	46	114	237	361	90.9	170	146	33	113	215	22
STEPHENS COUNTY.	2	---	---	---	---	---	---	---	---	---	---	---	---	---
TILLMAN COUNTY	7	---	---	---	---	---	---	---	---	---	---	---	---	---
MIAMI TRIBE.	150	70	61	12	48	89	130	86.7	64	43	5	38	87	2
EXCLUDING INCORPORATED PLACES.	51	23	24	2	21	27	44	86.7	20	18	1	17	26	-
OTTAWA COUNTY.	150	70	61	12	48	89	130	86.7	64	43	5	38	87	2
MODOC TRIBE.	18	---	---	---	---	---	---	---	---	---	---	---	---	---
EXCLUDING INCORPORATED PLACES.	12	---	---	---	---	---	---	---	---	---	---	---	---	---
OTTAWA COUNTY.	18	---	---	---	---	---	---	---	---	---	---	---	---	---
OKLAHOMA IOWA TRIBE.	34	18	12	1	11	22	28	83.1	14	8	-	8	20	5
EXCLUDING INCORPORATED PLACES.	17	---	---	---	---	---	---	---	---	---	---	---	---	---
LINCOLN AND OKLAHOMA COUNTIES (EXCLUDING URBANIZED PORTION)	20	---	---	---	---	---	---	---	---	---	---	---	---	---
LOGAN COUNTY (EXCLUDING URBANIZED PORTION).	-	-	-	-	-	-	-	-	-	-	-	-	-	-
PAYNE COUNTY	14	---	---	---	---	---	---	---	---	---	---	---	---	---
OTOE-MISSOURIA TRIBE	277	130	116	29	87	162	249	89.6	120	91	10	80	158	10
EXCLUDING INCORPORATED PLACES.	88	40	27	2	25	60	87	98.5	39	26	2	24	60	-
NOBLE COUNTY	250	115	106	29	78	144	222	89.0	106	83	10	72	140	10
PAWNEE COUNTY.	27	---	---	---	---	---	---	---	---	---	---	---	---	---

TABLE 13. AMERICAN INDIAN POPULATION BY SEX, AGE, AND TRIBAL ENROLLMENT STATUS FOR TRIBAL GOVERNMENTS, SELECTED TRIBES, AND COUNTIES IN THE HISTORIC AREAS OF OKLAHOMA (EXCLUDING URBANIZED AREAS): 1980 - CON.

(DATA FOR TRIBAL GOVERNMENTS AND TRIBES EXCLUDE ESKIMOS AND ALEUTS. INCLUDES AMERICAN INDIANS OR AMERICAN INDIANS, ESKIMOS, AND ALEUTS IN HOUSEHOLDS WITH ONE OR MORE AMERICAN INDIAN, ESKIMO, OR ALEUT PERSONS. DATA ARE ESTIMATES BASED ON A SAMPLE; SEE INTRODUCTION. FOR MEANING OF SYMBOLS, SEE INTRODUCTION. FOR DEFINITION OF TERMS, SEE APPENDIXES A AND B)

TRIBAL GOVERNMENTS SELECTED TRIBES COUNTIES IN IDENTIFIED HISTORIC AREAS OF OKLAHOMA (EXCLUDING URBANIZED AREAS)	TOTAL						ENROLLED IN TRIBE							
			UNDER 18 YEARS				BOTH SEXES			UNDER 18 YEARS				
	BOTH SEXES	FEMALE	TOTAL	UNDER 5 YEARS	5 TO 17 YEARS	18 YEARS AND OVER	TOTAL	PERCENT ENROLLED OF TOTAL	FEMALE	TOTAL	UNDER 5 YEARS	5 TO 17 YEARS	18 YEARS AND OVER	ENROLLMENT STATUS NOT REPORTED
TRIBAL GOVERNMENTS - CON.														
OTTAWA TRIBE	132	77	48	19	29	84	106	80.3	66	37	13	24	69	2
EXCLUDING INCORPORATED PLACES	63	31	23	9	13	40	48	76.1	24	14	6	8	34	-
OTTAWA COUNTY	132	77	48	19	29	84	106	80.3	66	37	13	24	69	2
PAWNEE TRIBE	443	237	164	35	130	279	402	90.8	218	143	23	120	258	19
EXCLUDING INCORPORATED PLACES	194	104	67	9	58	127	171	88.0	94	58	7	50	113	12
PAWNEE COUNTY	390	212	140	25	115	250	369	94.7	202	131	21	110	238	2
PAYNE COUNTY	53	25	24	9	15	29	33	62.0	17	12	3	10	20	16
PEORIA TRIBE	119	63	42	5	37	77	93	78.2	51	25	2	22	68	-
EXCLUDING INCORPORATED PLACES	26	...	...	...	...	...	...	...	...	...	...	...	...	...
OTTAWA COUNTY	119	63	42	5	37	77	93	78.2	51	25	2	22	68	-
PONCA TRIBE	757	392	338	106	231	419	524	69.3	280	213	47	167	311	178
EXCLUDING INCORPORATED PLACES	623	318	267	72	195	356	431	69.3	224	175	36	139	256	176
KAY COUNTY	622	316	269	75	195	352	425	68.3	216	174	35	139	251	177
NOBLE COUNTY	135	76	69	32	37	66	99	73.7	64	40	12	28	60	1
QUAPAW TRIBE	295	151	132	42	90	163	260	88.0	132	105	25	81	154	5
EXCLUDING INCORPORATED PLACES	138	63	74	20	54	64	117	84.7	55	57	11	46	60	4
OTTAWA COUNTY	295	151	132	42	90	163	260	88.0	132	105	25	81	154	5
SAC AND FOX TRIBE	807	459	317	86	231	490	611	75.7	350	214	43	171	397	86
EXCLUDING INCORPORATED PLACES	343	202	122	41	81	242	276	76.0	154	75	17	58	201	45
CLEVELAND AND POTTAWATOMIE COUNTIES (EXCLUDING URBANIZED PORTIONS)	501	293	201	49	152	299	413	82.6	245	150	24	126	263	18
LINCOLN AND OKLAHOMA COUNTIES (EXCLUDING URBANIZED PORTION)	169	97	69	23	45	100	134	79.4	73	47	14	33	87	16
PAYNE COUNTY	137	70	47	13	34	90	63	46.2	32	16	5	12	47	53
SEMINOLE NATION	2 336	1 169	1 037	270	766	1 299	1 791	76.7	875	734	170	564	1 057	25
EXCLUDING INCORPORATED PLACES	1 168	579	505	112	394	663	945	80.9	451	390	77	314	555	7
SEMINOLE COUNTY	2 336	1 169	1 037	270	766	1 299	1 791	76.7	875	734	170	564	1 057	25
SENECA-CAYUGA TRIBE	429	214	181	43	138	248	350	81.7	177	128	22	106	222	4
EXCLUDING INCORPORATED PLACES	218	97	94	17	77	124	184	84.5	82	68	6	62	116	3
DELAWARE COUNTY	73	40	29	6	23	44	49	66.9	29	14	1	13	35	3
OTTAWA COUNTY	355	174	152	36	115	204	301	84.8	147	114	21	93	187	1
TONKAWA TRIBE	99	51	52	13	38	47	87	87.8	43	44	12	32	42	8
EXCLUDING INCORPORATED PLACES	84	41	42	12	30	42	79	94.2	37	41	12	28	38	5
KAY COUNTY	99	51	52	13	38	47	87	87.8	43	44	12	32	42	8
WICHITA TRIBE	408	236	197	81	116	211	361	88.4	206	174	63	110	187	36
EXCLUDING INCORPORATED PLACES	180	98	77	29	47	104	155	86.1	82	68	24	44	87	24
CADDO COUNTY	389	229	188	77	111	201	344	88.4	199	166	60	106	178	35
CANADIAN COUNTY (EXCLUDING URBANIZED PORTION)	2	...	...	...	...	...	...	...	...	...	...	...	...	...
CUSTER COUNTY	4	...	...	...	...	...	...	...	...	...	...	...	...	...
GRADY COUNTY	13	...	...	...	...	...	...	...	...	...	...	...	...	...
WASHITA COUNTY	-	-	-	-	-	-	-	-	-	-	-	-	-	-
WYANDOTTE TRIBE	149	79	59	13	46	89	133	89.4	68	49	12	36	84	-
EXCLUDING INCORPORATED PLACES	68	38	31	7	24	37	57	84.8	30	23	7	16	34	-
OTTAWA COUNTY	149	79	59	13	46	89	133	89.4	68	49	12	36	84	-
SELECTED TRIBES														
APACHE	810	399	387	103	284	424	612	75.6	309	278	66	212	334	50
ARAPAHO	648	333	294	72	222	354	473	73.0	243	197	43	154	276	141
CADDO	598	279	249	73	176	348	504	84.3	244	196	46	150	308	60
CHEROKEE	45 681	23 518	17 819	4 365	13 455	27 862	19 586	42.9	10 171	6 654	1 566	5 088	12 932	2 468
CHEYENNE	2 160	1 147	1 019	317	702	1 141	1 739	80.5	911	805	244	561	934	314
CHICKASAW	5 261	2 747	1 894	522	1 372	3 367	2 528	48.1	1 299	826	254	572	1 702	178
CHOCTAW	19 544	10 050	7 909	2 070	5 839	11 635	8 645	44.2	4 539	3 232	803	2 430	5 413	1 211
COMANCHE	2 961	1 576	1 313	327	986	1 647	2 648	89.4	1 401	1 109	220	889	1 539	99
CREEK	10 357	5 174	4 172	1 053	3 119	6 185	6 321	61.0	3 172	2 331	500	1 830	3 990	893
DELAWARE	1 148	594	420	113	306	729	886	77.2	459	299	63	236	587	32
IROQUOIS	857	442	342	78	264	515	655	76.4	336	231	45	187	424	29
KIOWA	3 048	1 564	1 391	347	1 043	1 657	2 716	89.1	1 383	1 182	227	955	1 534	127
OSAGE	671	304	291	71	220	380	431	64.2	199	171	38	134	259	45
OTO	453	224	185	44	141	268	375	82.6	191	126	19	107	248	25
PAWNEE	727	394	278	75	203	450	626	86.0	347	218	50	168	408	44
PONCA	876	454	401	125	276	475	627	71.6	336	263	61	202	365	180
POTAWATOMI	1 096	560	380	89	291	716	803	73.3	424	161	38	124	642	71
SAC AND FOX-MESQUAKIE	1 055	574	422	102	321	633	804	76.3	441	279	50	228	526	91
SEMINOLE	3 459	1 718	1 581	440	1 141	1 878	2 623	75.8	1 286	1 131	278	853	1 493	72
SHAWNEE	1 139	558	485	109	377	654	970	85.1	481	392	72	320	578	35
SIOUX	434	234	189	46	144	245	250	57.5	141	90	14	76	160	37
WICHITA	434	245	207	84	123	227	381	87.9	211	179	65	114	202	37
ALL OTHER TRIBES	3 564	1 888	1 514	413	1 101	2 050	2 377	66.7	1 273	890	194	696	1 487	325
TRIBE NOT REPORTED	6 386	3 268	2 537	687	1 850	3 849	256	4.0	144	123	22	101	133	5 395

TABLE 13. AMERICAN INDIAN POPULATION BY SEX, AGE, AND TRIBAL ENROLLMENT STATUS FOR TRIBAL GOVERNMENTS, SELECTED TRIBES, AND COUNTIES IN THE HISTORIC AREAS OF OKLAHOMA (EXCLUDING URBANIZED AREAS): 1980 - CON.

(DATA FOR TRIBAL GOVERNMENTS AND TRIBES EXCLUDE ESKIMOS AND ALEUTS. INCLUDES AMERICAN INDIANS OR AMERICAN INDIANS, ESKIMOS, AND ALEUTS IN HOUSEHOLDS WITH ONE OR MORE AMERICAN INDIAN, ESKIMO, OR ALEUT PERSONS. DATA ARE ESTIMATES BASED ON A SAMPLE; SEE INTRODUCTION. FOR MEANING OF SYMBOLS, SEE INTRODUCTION. FOR DEFINITION OF TERMS, SEE APPENDIXES A AND B)

TRIBAL GOVERNMENTS SELECTED TRIBES COUNTIES IN IDENTIFIED HISTORIC AREAS OF OKLAHOMA (EXCLUDING URBANIZED AREAS)	TOTAL						ENROLLED IN TRIBE						
			UNDER 18 YEARS				BOTH SEXES			UNDER 18 YEARS			
	BOTH SEXES	FEMALE	TOTAL	UNDER 5 YEARS	5 TO 17 YEARS	18 YEARS AND OVER	TOTAL	PERCENT ENROLLED OF TOTAL	FEMALE	TOTAL	UNDER 5 YEARS	5 TO 17 YEARS	18 YEARS AND OVER	ENROLLMENT STATUS NOT REPORTED
COUNTIES IN IDENTIFIED HISTORIC AREAS OF OKLAHOMA (EXCLUDING URBANIZED AREAS)														
ENTIRE COUNTY IN HISTORIC AREAS														
TOTAL	104 789	53 888	42 052	10 759	31 293	62 737	52 328	49.9	27 117	19 232	4 525	14 707	33 096	10 471
ADAIR	6 175	3 133	2 586	618	1 968	3 589	2 627	42.5	1 376	948	213	735	1 679	108
ATOKA	1 270	651	535	136	400	735	352	27.8	208	115	34	81	237	66
BLAINE	941	507	451	128	323	490	707	75.1	383	328	103	224	379	195
BRYAN	2 237	1 173	810	214	596	1 427	911	40.7	483	323	75	247	588	179
CADDO	5 279	2 770	2 366	631	1 735	2 913	4 024	76.2	2 122	1 737	385	1 351	2 288	947
CARTER	2 241	1 168	915	263	652	1 326	945	42.2	502	405	110	294	540	173
CHEROKEE	7 462	3 865	3 017	799	2 218	4 445	3 920	52.5	2 063	1 350	320	1 030	2 569	679
CHOCTAW	1 639	857	699	161	539	939	538	32.9	284	178	39	140	360	143
COAL	716	373	282	97	185	434	318	44.3	177	123	42	82	194	22
COMANCHE (EXCLUDING URBANIZED PORTION)	1 965	1 025	839	214	625	1 126	1 698	86.4	893	683	131	552	1 015	91
COTTON	488	263	196	45	151	292	392	80.3	211	152	34	118	240	56
CRAIG	1 746	900	620	140	480	1 140	962	54.7	480	278	57	221	684	89
CREEK (EXCLUDING URBANIZED PORTION)	1 589	766	608	137	471	981	651	41.0	300	259	53	206	392	371
CUSTER	1 157	596	485	155	330	672	722	62.4	356	311	77	234	411	362
DELAWARE	4 919	2 423	2 042	480	1 562	2 877	1 942	39.5	943	649	148	500	1 294	130
DEWEY	299	142	122	56	66	177	225	75.3	107	93	44	49	132	44
GARVIN	1 000	500	400	98	302	600	373	37.3	193	127	28	99	245	57
GRADY	976	519	386	105	281	590	399	40.9	212	146	28	118	253	74
HASKELL	981	502	362	96	266	619	269	27.4	143	91	21	71	178	48
HUGHES	1 931	1 001	770	194	576	1 161	1 019	52.8	535	366	76	290	652	72
JEFFERSON	210	117	75	24	51	135	75	35.9	36	28	9	19	48	11
JOHNSTON	1 151	598	453	121	332	698	433	37.6	238	115	34	81	318	66
KIOWA	559	279	218	63	155	341	414	74.0	205	163	35	128	250	107
LATIMER	1 341	693	576	161	415	765	557	41.5	298	237	44	193	320	404
LE FLORE (EXCLUDING URBANIZED PORTION)	2 886	1 473	1 104	250	854	1 782	1 319	45.7	685	506	129	377	813	283
LOVE	362	191	157	26	131	205	224	61.8	112	105	17	88	119	19
MCCLAIN (EXCLUDING URBANIZED PORTION)	684	352	296	48	248	388	198	28.9	114	64	9	55	134	93
MCCURTAIN	3 610	1 885	1 580	388	1 192	2 030	1 334	37.0	686	577	145	432	758	407
MCINTOSH	1 880	945	649	146	503	1 231	918	48.8	474	381	63	237	617	241
MARSHALL	738	399	278	71	207	460	287	38.9	155	96	29	67	191	98
MAYES	4 295	2 154	1 730	488	1 242	2 565	2 228	51.9	1 142	790	223	567	1 438	345
MURRAY	783	409	344	99	245	439	334	42.7	180	147	37	110	187	38
MUSKOGEE	5 276	2 748	1 991	480	1 511	3 286	2 492	47.2	1 312	846	175	671	1 646	597
NOWATA	1 093	548	383	105	278	710	564	51.6	303	156	36	119	408	49
OKFUSKEE	1 703	861	662	153	508	1 041	896	52.6	451	338	57	281	559	410
OKMULGEE	3 331	1 723	1 332	355	977	1 999	1 965	59.0	999	754	159	595	1 211	506
OTTAWA	4 054	2 108	1 577	393	1 184	2 477	2 307	56.9	1 184	787	193	594	1 519	143
PITTSBURG	2 845	1 492	1 013	262	751	1 832	1 403	49.3	736	465	119	345	939	186
PONTOTOC	2 402	1 239	876	268	608	1 526	1 301	54.2	660	449	130	320	852	101
PUSHMATAHA	1 214	617	494	103	391	720	444	36.6	235	154	32	122	290	139
ROGER MILLS	318	178	134	33	101	184	257	80.7	144	104	31	73	153	66
ROGERS (EXCLUDING URBANIZED PORTION)	3 628	1 889	1 422	337	1 085	2 206	1 809	49.9	941	622	153	469	1 188	230
SEMINOLE	3 688	1 882	1 554	404	1 150	2 134	2 592	70.3	1 284	1 021	243	778	1 571	188
SEQUOYAH (EXCLUDING URBANIZED PORTION)	4 413	2 229	1 799	430	1 369	2 614	1 667	37.8	856	571	120	451	1 096	968
STEPHENS	913	470	359	117	242	554	375	41.1	184	133	52	81	242	115
TILLMAN	316	157	151	28	123	165	182	57.7	91	90	13	77	92	35
TULSA (EXCLUDING URBANIZED PORTION)	958	510	393	85	308	565	299	31.2	164	111	9	101	188	136
WAGONER (EXCLUDING URBANIZED PORTION)	2 250	1 129	953	254	699	1 297	1 256	55.8	632	532	132	400	725	168
WASHINGTON	2 704	1 406	937	290	648	1 766	1 175	43.5	630	305	76	229	870	306
WASHITA	160	77	69	11	59	91	28	17.7	13	3	1	1	26	105
PORTION OF COUNTY IN HISTORIC AREAS														
TOTAL	8 578	4 334	3 626	966	2 661	4 952	5 510	64.2	2 823	2 132	453	1 679	3 377	1 491
BECKHAM	189	111	98	40	58	91	75	39.6	47	38	8	30	37	68
CANADIAN (EXCLUDING URBANIZED PORTION)	428	211	180	52	128	248	275	64.3	120	110	23	87	165	94
CLEVELAND AND POTTAWATOMIE (EXCLUDING URBANIZED PORTIONS)	4 036	2 056	1 700	432	1 268	2 336	2 766	68.5	1 425	1 043	217	826	1 723	449
ELLIS	23	...	...	...	...	...	...	...	...	...	...	...	...	...
KAY	1 026	492	437	134	303	589	707	68.9	350	291	73	218	416	267
KINGFISHER	67	42	31	7	24	36	36	53.2	21	13	4	9	23	23
LINCOLN AND OKLAHOMA (EXCLUDING URBANIZED PORTION)	1 003	513	418	111	307	585	477	47.5	261	193	43	150	284	264
LOGAN (EXCLUDING URBANIZED PORTION)	7	...	...	...	...	...	...	...	...	...	...	...	...	...
NOBLE	536	259	248	67	181	288	440	82.0	218	181	27	154	258	35
PAWNEE	653	329	255	57	198	398	549	84.1	289	200	43	157	349	32
PAYNE	610	306	254	65	189	356	184	30.1	91	63	15	49	120	248

TABLE 14. AGE OF AMERICAN INDIANS FOR TRIBAL GOVERNMENTS AND SELECTED TRIBES AND AMERICAN INDIANS, ESKIMOS, AND ALEUTS FOR COUNTIES IN THE HISTORIC AREAS OF OKLAHOMA (EXCLUDING URBANIZED AREAS): 1980

(DATA FOR TRIBAL GOVERNMENTS AND TRIBES EXCLUDE ESKIMOS AND ALEUTS. INCLUDES AMERICAN INDIANS OR AMERICAN INDIANS, ESKIMOS, AND ALEUTS IN HOUSEHOLDS WITH ONE OR MORE AMERICAN INDIAN, ESKIMO, OR ALEUT PERSONS. DATA ARE ESTIMATES BASED ON A SAMPLE; SEE INTRODUCTION. FOR MEANING OF SYMBOLS, SEE INTRODUCTION. FOR DEFINITION OF TERMS, SEE APPENDIXES A AND B)

TRIBAL GOVERNMENTS SELECTED TRIBES COUNTIES IN IDENTIFIED HISTORIC AREAS OF OKLAHOMA (EXCLUDING URBANIZED AREAS)	TOTAL										FEMALE									
	BOTH SEXES	UNDER 5 YEARS	5 TO 13 YEARS	14 TO 17 YEARS	18 TO 24 YEARS	25 TO 44 YEARS	45 YEARS AND OVER	MEDIAN	TOTAL	UNDER 5 YEARS	5 TO 13 YEARS	14 TO 17 YEARS	18 TO 24 YEARS	25 TO 44 YEARS	45 YEARS AND OVER	MEDIAN
TOTAL, IDENTIFIED HISTORIC AREAS OF OKLAHOMA (EXCLUDING URBANIZED AREAS)	113 397	11 728	22 744	11 226	13 453	43 450	10 796	23.5	58 242	5 681	11 002	5 410	6 786	23 051	6 312	25.3
TRIBAL GOVERNMENTS																
ABSENTEE-SHAWNEE TRIBE	533	49	116	83	63	185	36	20.1	269	27	53	41	33	93	22	20.4
EXCLUDING INCORPORATED PLACES	195	12	34	31	18	68	12	17.9	106	8	24	21	12	34	7	18.8
CLEVELAND AND POTTAWATOMIE COUNTIES (EXCLUDING URBANIZED PORTIONS)	497	45	108	79	61	169	35	20.1	251	25	50	39	31	84	21	20.0
LINCOLN COUNTY	15	---	---	---	---	---	---	---	---	---	---	---	---	---	---	---
PAYNE COUNTY	22	---	---	---	---	---	---	---	---	---	---	---	---	---	---	---
APACHE TRIBE	429	34	104	48	74	134	14	18.9	214	24	47	22	48	65	8	19.7
EXCLUDING INCORPORATED PLACES	185	13	57	22	35	51	5	17.6	86	5	28	12	15	24	1	17.2
CADDO COUNTY	429	34	104	48	74	134	14	18.9	214	24	47	22	48	65	8	19.7
CADDO TRIBE	379	46	88	38	27	146	35	22.1	187	22	36	15	16	78	20	28.8
EXCLUDING INCORPORATED PLACES	217	22	49	21	12	85	29	27.8	116	10	24	9	7	51	14	30.3
CADDO COUNTY	379	46	88	38	27	146	35	22.1	187	22	36	15	16	78	20	28.8
CHEROKEE NATION	38 243	3 731	7 511	3 833	4 433	14 753	3 982	24.2	19 567	1 784	3 692	1 890	2 175	7 687	2 340	26.0
EXCLUDING INCORPORATED PLACES	22 771	2 189	4 673	2 444	2 599	8 864	1 983	23.4	11 393	1 043	2 275	1 207	1 238	4 564	1 053	24.5
ADAIR COUNTY	5 911	595	1 223	662	714	2 174	544	22.1	3 007	280	617	307	350	1 151	301	24.0
CHEROKEE COUNTY	6 397	668	1 282	672	804	2 384	587	22.9	3 310	345	642	332	420	1 237	333	23.5
CRAIG COUNTY	1 351	107	248	111	116	340	230	31.5	711	55	116	56	64	275	145	34.2
DELAWARE COUNTY	4 411	434	903	501	473	1 687	413	23.2	2 149	187	429	255	221	847	210	24.4
MCINTOSH COUNTY	441	39	64	40	30	171	78	32.1	229	22	28	19	23	92	45	38.1
MAYES COUNTY	3 655	427	740	289	453	1 377	370	23.9	1 812	204	349	133	200	711	216	25.9
MUSKOGEE COUNTY	3 447	280	670	331	377	1 396	393	26.5	1 776	138	325	152	190	720	251	29.1
NOWATA COUNTY	736	59	119	55	74	295	133	31.8	382	26	61	30	35	151	89	35.7
OTTAWA COUNTY	2 112	173	387	205	225	885	237	27.4	1 118	90	201	94	109	469	156	30.0
ROGERS COUNTY (EXCLUDING URBANIZED PORTION)	2 710	243	529	254	335	1 084	266	24.9	1 422	118	257	150	172	570	155	25.9
SEQUOYAH COUNTY (EXCLUDING URBANIZED PORTION)	3 672	379	734	360	443	1 383	371	23.3	1 882	170	368	195	204	733	213	25.3
TULSA COUNTY (EXCLUDING URBANIZED PORTION)	586	33	105	90	51	249	58	26.9	328	22	44	46	26	148	41	31.6
WAGONER COUNTY (EXCLUDING URBANIZED PORTION)	1 410	163	280	161	163	535	107	22.2	715	70	144	81	77	273	69	23.9
WASHINGTON COUNTY	1 404	132	227	103	157	590	196	29.2	726	56	110	51	84	309	117	32.4
CHEYENNE-ARAPAHO TRIBES	2 325	313	496	243	352	790	130	19.9	1 231	164	253	113	201	419	81	20.7
EXCLUDING INCORPORATED PLACES	631	80	138	72	94	207	39	19.5	311	41	73	28	48	100	21	19.7
BECKHAM COUNTY	48	6	11	3	7	16	3	20.4	30	4	8	3	4	10	1	18.0
BLAINE COUNTY	723	104	158	86	103	238	34	19.2	394	59	88	39	55	132	22	19.7
CANADIAN COUNTY (EXCLUDING URBANIZED PORTION)	216	24	52	25	21	83	12	20.0	107	10	30	5	16	41	4	20.8
CUSTER COUNTY	738	95	169	72	119	234	48	19.5	375	46	72	33	63	126	33	21.3
DEWEY COUNTY	259	50	41	17	53	88	10	20.2	125	23	16	10	30	39	6	20.5
KINGFISHER COUNTY	43	4	4	7	10	14	3	22.9	28	2	2	5	8	9	1	22.3
ROGER MILLS COUNTY	263	27	52	31	39	96	18	22.1	154	19	34	16	24	51	10	20.6
WASHITA COUNTY	32	1	9	-	-	20	2	30.8	18	-	4	-	-	12	2	30.3
CHICKASAW NATION	4 334	447	806	341	497	1 700	542	26.0	2 243	209	408	172	243	869	342	27.9
EXCLUDING INCORPORATED PLACES	1 933	195	375	163	215	780	206	25.7	932	85	185	76	93	375	119	27.6
ATOKA COUNTY	50	2	7	4	3	25	9	36.7	25	2	2	3	1	12	5	38.9
BRYAN COUNTY	284	25	58	18	20	116	46	31.0	163	15	29	8	13	65	33	31.3
CARTER COUNTY	503	70	83	41	55	200	54	25.5	261	42	44	25	26	100	24	23.5
COAL COUNTY	191	24	23	20	30	67	28	24.9	93	11	12	7	11	33	18	32.2
GARVIN COUNTY	177	18	16	16	27	68	32	34.0	93	4	10	8	10	38	22	46.0
GRADY COUNTY	89	3	11	2	8	29	15	35.9	38	1	6	2	5	13	10	48.3
HASKELL COUNTY	22	---	---	---	---	---	---	---	---	---	---	---	---	---	---	---
HUGHES COUNTY	34	2	6	7	7	9	3	19.2	9	2	-	-	3	3	-	21.9
JEFFERSON COUNTY	42	3	10	3	2	18	6	32.5	21	2	2	7	-	2	7	33
JOHNSTON COUNTY	740	69	153	45	77	295	100	27.7	374	23	76	24	37	155	58	30.9
LOVE COUNTY	138	6	33	21	16	46	15	21.0	66	3	11	8	10	20	13	37.1
MCCLAIN COUNTY (EXCLUDING URBANIZED PORTION)	101	5	12	21	13	28	23	25.3	52	5	2	6	13	10	16	37.5
MARSHALL COUNTY	356	27	76	25	38	138	51	26.4	200	12	42	13	12	91	30	29.5
MURRAY COUNTY	301	29	67	26	23	113	43	25.7	173	15	35	20	11	61	31	26.1
PONTOTOC COUNTY	1 206	152	235	76	163	480	101	24.0	606	67	125	42	77	226	69	24.6
STEPHENS COUNTY	120	7	10	14	12	61	15	32.9	53	3	3	5	9	25	8	37.4
CHOCTAW NATION	13 621	1 404	2 743	1 350	1 551	5 035	1 538	23.8	7 055	691	1 328	666	757	2 709	905	25.8
EXCLUDING INCORPORATED PLACES	7 426	733	1 551	791	806	2 773	773	25.3	3 706	332	718	396	384	1 456	421	25.4
ATOKA COUNTY	855	105	194	84	89	305	77	21.8	443	48	99	45	40	167	44	23.3
BRYAN COUNTY	1 362	129	246	121	184	485	197	25.2	712	62	123	56	81	274	115	29.6
CHOCTAW COUNTY	1 315	139	305	136	134	440	141	21.7	686	72	153	61	74	244	79	22.8
COAL COUNTY	418	39	78	35	62	147	37	22.0	230	30	34	20	39	84	22	23.3
HASKELL COUNTY	614	56	109	53	52	238	107	30.6	312	24	52	29	23	126	58	32.5
HUGHES COUNTY	152	11	24	14	17	58	28	29.0	93	6	14	9	10	38	17	33.9
LATIMER COUNTY	889	124	168	99	90	325	83	22.2	458	67	72	49	52	169	49	23.0
LE FLORE COUNTY (EXCLUDING URBANIZED PORTION)	1 808	163	346	194	227	649	227	24.3	901	87	145	90	106	339	135	28.3
MCCURTAIN COUNTY	3 019	339	651	342	350	1 129	228	21.7	1 559	162	320	174	158	614	132	23.8
PITTSBURG COUNTY	1 682	152	327	118	184	677	223	28.4	888	72	172	57	95	370	122	29.4
POTTOTOC COUNTY	563	50	85	57	63	232	76	29.1	292	27	40	28	23	116	58	31.9
PUSHMATAHA COUNTY	946	77	210	97	118	329	115	22.8	480	35	103	49	54	165	72	24.6

TABLE 14. AGE OF AMERICAN INDIANS FOR TRIBAL GOVERNMENTS AND SELECTED TRIBES AND AMERICAN INDIANS, ESKIMOS, AND ALEUTS FOR COUNTIES IN THE HISTORIC AREAS OF OKLAHOMA (EXCLUDING URBANIZED AREAS): 1980 - CON.

(DATA FOR TRIBAL GOVERNMENTS AND TRIBES EXCLUDE ESKIMOS AND ALEUTS. INCLUDES AMERICAN INDIANS OR AMERICAN INDIANS, ESKIMOS, AND ALEUTS IN HOUSEHOLDS WITH ONE OR MORE AMERICAN INDIAN, ESKIMO, OR ALEUT PERSONS. DATA ARE ESTIMATES BASED ON A SAMPLE; SEE INTRODUCTION. FOR MEANING OF SYMBOLS, SEE INTRODUCTION. FOR DEFINITION OF TERMS, SEE APPENDIXES A AND B)

TRIBAL GOVERNMENTS SELECTED TRIBES COUNTIES IN IDENTIFIED HISTORIC AREAS OF OKLAHOMA (EXCLUDING URBANIZED AREAS)	TOTAL								FEMALE							
	BOTH SEXES	UNDER 5 YEARS	5 TO 13 YEARS	14 TO 17 YEARS	18 TO 24 YEARS	25 TO 64 YEARS	65 YEARS AND OVER	MEDIAN	TOTAL	UNDER 5 YEARS	5 TO 13 YEARS	14 TO 17 YEARS	18 TO 24 YEARS	25 TO 64 YEARS	65 YEARS AND OVER	MEDIAN
TRIBAL GOVERNMENTS - CON.																
CITIZEN BAND OF POTTAWATOMIE	529	45	85	61	64	217	58	26.1	249	24	36	22	29	104	34	27.4
EXCLUDING INCORPORATED PLACES	178	9	43	25	16	70	17	23.4	75	7	12	5	3	35	9	30.7
CLEVELAND AND POTTAWATOMIE COUNTIES (EXCLUDING URBANIZED PORTIONS)	529	45	85	61	64	217	58	26.1	249	24	36	22	29	104	34	27.4
COMANCHE TRIBE	2 448	264	341	278	308	867	191	20.5	1 318	135	175	148	157	484	119	21.6
EXCLUDING INCORPORATED PLACES	1 521	140	336	174	204	551	115	20.8	814	62	188	96	94	301	73	21.4
CADDO COUNTY	729	85	170	80	90	257	58	19.6	392	44	95	44	39	138	30	18.8
COMANCHE COUNTY (EXCLUDING URBANIZED PORTION)	1 294	133	274	152	175	462	98	20.9	693	60	140	83	92	258	60	22.2
COTTON COUNTY	386	41	85	43	40	134	43	21.5	219	25	38	21	26	79	30	23.9
TILLMAN COUNTY	38	7	11	3	3	14	-	15.6	15	4	1	1	1	8	-	26.4
CREEK NATION	8 764	895	1 779	837	982	3 340	933	24.2	4 630	448	824	372	462	1 769	546	26.6
EXCLUDING INCORPORATED PLACES	4 106	391	833	387	451	1 583	462	24.9	2 054	193	397	178	208	808	270	27.3
CREEK COUNTY (EXCLUDING URBANIZED PORTION)	607	72	136	55	55	238	51	23.3	276	32	60	20	27	101	36	24.7
HUGHES COUNTY	1 353	140	269	120	143	529	131	24.3	704	74	126	56	83	300	65	25.7
MCINTOSH COUNTY	1 159	90	205	104	126	462	173	29.8	589	48	88	47	58	238	111	32.4
MAYES COUNTY	86	11	17	16	10	23	9	17.8	57	9	9	11	9	12	9	18.3
MUSKOGEE COUNTY	685	71	134	45	63	289	83	26.9	353	39	54	22	33	155	51	28.9
OKFUSKEE COUNTY	1 322	113	285	138	140	491	155	23.6	651	51	140	57	56	266	81	27.6
OKMULGEE COUNTY	2 257	262	434	239	279	828	195	22.2	1 129	128	200	110	123	444	124	25.2
ROGERS COUNTY (EXCLUDING URBANIZED PORTION)	195	21	44	25	18	80	5	19.3	94	10	22	11	10	37	4	22.6
SEMINOLE COUNTY	599	60	135	47	65	229	62	24.4	308	33	64	20	31	126	34	25.7
TULSA COUNTY (EXCLUDING URBANIZED PORTION)	58	3	19	8	1	21	6	17.7	29	3	9	1	-	11	5	27.7
WAGONER COUNTY (EXCLUDING URBANIZED PORTION)	485	51	98	41	61	151	63	22.6	230	21	52	18	31	79	28	22.7
DELAWARE TRIBE	170	19	24	22	27	66	12	21.8	95	12	12	11	14	37	9	22.7
EXCLUDING INCORPORATED PLACES	87	8	9	15	14	33	7	21.2	42	5	5	7	4	19	4	29.2
CADDO COUNTY	170	19	24	22	27	66	12	21.8	95	12	12	11	14	37	9	22.7
EASTERN SHAWNEE TRIBE	247	23	45	30	32	91	26	23.6	115	9	20	13	17	42	13	24.5
EXCLUDING INCORPORATED PLACES	107	11	14	16	16	38	12	23.9	46	5	6	6	8	15	7	23.9
OTTAWA COUNTY	247	23	45	30	32	91	26	23.6	115	9	20	13	17	42	13	24.5
FORT SILL APACHE TRIBE	462	56	115	51	73	136	31	18.7	224	26	52	19	40	68	18	19.6
EXCLUDING INCORPORATED PLACES	246	24	67	31	44	64	16	18.1	112	10	31	14	18	32	7	18.1
CADDO COUNTY	404	49	105	42	59	122	28	18.8	201	23	48	17	34	62	17	19.8
COMANCHE COUNTY (EXCLUDING URBANIZED PORTION)	34	6	8	3	6	10	2	18.1	13	3	3	-	1	3	2	26.3
STEPHENS COUNTY	23	...	...	...	...	...	...	...	...	...	...	...	...	...	...	...
KAW TRIBE	20	...	...	...	...	...	...	...	...	...	...	...	...	...	...	...
EXCLUDING INCORPORATED PLACES	15	...	...	...	...	...	...	...	...	...	...	...	...	...	...	...
KAY COUNTY	20	...	...	...	...	...	...	...	...	...	...	...	...	...	...	...
KICKAPOO TRIBE	343	43	62	40	64	110	24	20.4	183	18	30	17	34	64	20	22.8
EXCLUDING INCORPORATED PLACES	97	14	14	12	15	35	7	21.6	53	6	3	9	5	23	6	27.2
LINCOLN AND OKLAHOMA COUNTIES (EXCLUDING URBANIZED PORTION)	34	3	6	4	4	14	2	21.7	14	-	1	2	2	6	2	25.8
CLEVELAND AND POTTAWATOMIE COUNTIES (EXCLUDING URBANIZED PORTIONS)	309	40	56	36	60	96	22	20.1	170	18	29	15	32	59	18	22.6
KIOWA TRIBE	2 527	292	544	292	336	882	182	20.1	1 280	134	263	128	166	489	101	22.0
EXCLUDING INCORPORATED PLACES	1 313	138	288	159	147	468	114	20.8	650	57	146	64	69	248	66	23.4
CADDO COUNTY	1 762	206	402	202	232	614	106	19.6	932	95	202	88	129	354	65	21.9
COMANCHE COUNTY (EXCLUDING URBANIZED PORTION)	299	31	60	39	40	109	20	19.9	133	15	22	16	16	56	9	23.4
COTTON COUNTY	16	...	...	...	...	...	...	...	...	...	...	...	...	...	...	...
GRADY COUNTY	35	6	8	2	6	14	-	20.7	18	3	3	2	2	6	-	17.5
JEFFERSON COUNTY	8	...	...	...	...	...	...	...	...	...	...	...	...	...	...	...
KIOWA COUNTY	398	46	69	45	48	137	53	24.1	182	18	36	19	17	68	23	25.1
STEPHENS COUNTY	2	...	...	...	...	...	...	...	...	...	...	...	...	...	...	...
TILLMAN COUNTY	7	...	...	...	...	...	...	...	...	...	...	...	...	...	...	...
MIAMI TRIBE	150	12	41	8	16	61	12	24.5	70	5	16	4	8	29	8	27.2
EXCLUDING INCORPORATED PLACES	51	2	17	5	2	24	1	23.6	23	1	7	2	1	11	-	26.1
OTTAWA COUNTY	150	12	41	8	16	61	12	24.5	70	5	16	4	8	29	8	27.2
MODOC TRIBE	18	...	...	...	...	...	...	...	...	...	...	...	...	...	...	...
EXCLUDING INCORPORATED PLACES	12	...	...	...	...	...	...	...	...	...	...	...	...	...	...	...
OTTAWA COUNTY	18	...	...	...	...	...	...	...	...	...	...	...	...	...	...	...
OKLAHOMA IOWA TRIBE	34	1	8	3	2	15	5	32.2	18	1	2	1	-	9	5	33.1
EXCLUDING INCORPORATED PLACES	17	...	...	...	...	...	...	...	...	...	...	...	...	...	...	...
LINCOLN AND OKLAHOMA COUNTIES (EXCLUDING URBANIZED PORTION)	20	...	...	...	...	...	...	...	...	...	...	...	...	...	...	...
LOGAN COUNTY (EXCLUDING URBANIZED PORTION)	-	-	-	-	-	-	-	-	-	-	-	-	-	-	-	-
PAYNE COUNTY	14	...	...	...	...	...	...	...	...	...	...	...	...	...	...	...
OTOE-MISSOURIA TRIBE	277	29	52	35	26	106	29	23.9	130	15	17	14	14	56	15	29.7
EXCLUDING INCORPORATED PLACES	88	2	15	10	5	44	12	36.7	40	-	7	4	3	17	8	36.7
NOBLE COUNTY	250	29	46	32	25	93	26	23.0	115	15	14	11	12	51	11	29.4
PAWNEE COUNTY	27	...	...	...	...	...	...	...	...	...	...	...	...	...	...	...

TABLE 14. AGE OF AMERICAN INDIANS FOR TRIBAL GOVERNMENTS AND SELECTED TRIBES AND AMERICAN INDIANS, ESKIMOS, AND ALEUTS FOR COUNTIES IN THE HISTORIC AREAS OF OKLAHOMA (EXCLUDING URBANIZED AREAS): 1980 - CON.

(DATA FOR TRIBAL GOVERNMENTS AND TRIBES EXCLUDE ESKIMOS AND ALEUTS. INCLUDES AMERICAN INDIANS OR AMERICAN INDIANS, ESKIMOS, AND ALEUTS IN HOUSEHOLDS WITH ONE OR MORE AMERICAN INDIAN, ESKIMO, OR ALEUT PERSONS. DATA ARE ESTIMATES BASED ON A SAMPLE; SEE INTRODUCTION. FOR MEANING OF SYMBOLS, SEE INTRODUCTION. FOR DEFINITION OF TERMS, SEE APPENDIXES A AND B)

TRIBAL GOVERNMENTS SELECTED TRIBES COUNTIES IN IDENTIFIED HISTORIC AREAS OF OKLAHOMA (EXCLUDING URBANIZED AREAS)	TOTAL								FEMALE							
	BOTH SEXES	UNDER 5 YEARS	5 TO 13 YEARS	14 TO 17 YEARS	18 TO 24 YEARS	25 TO 64 YEARS	65 YEARS AND OVER	MEDIAN	TOTAL	UNDER 5 YEARS	5 TO 13 YEARS	14 TO 17 YEARS	18 TO 24 YEARS	25 TO 64 YEARS	65 YEARS AND OVER	MEDIAN
TRIBAL GOVERNMENTS - CON.																
OTTAWA TRIBE	132	19	25	4	11	57	16	29.6	77	8	19	2	4	33	11	31.7
EXCLUDING INCORPORATED PLACES	43	9	9	4	8	27	5	27.3	31	2	7	2	1	16	3	31.8
OTTAWA COUNTY	132	19	25	4	11	57	16	29.6	77	8	19	2	4	33	11	31.7
PAWNEE TRIBE	443	35	75	35	55	165	58	25.7	257	21	36	26	30	96	28	26.7
EXCLUDING INCORPORATED PLACES	194	9	33	25	24	67	35	26.9	104	6	12	14	14	40	17	27.5
PAWNEE COUNTY	390	25	63	31	45	150	56	26.9	212	16	32	26	23	89	26	28.1
PAYNE COUNTY	53	9	12	3	11	15	2	20.5	25	6	4	-	7	7	1	24.3
PEORIA TRIBE	119	5	25	11	9	54	14	32.3	63	3	15	6	1	30	8	38.0
EXCLUDING INCORPORATED PLACES	26	...	...	...	...	...	...	...	...	...	...	...	...	...	...	...
OTTAWA COUNTY	119	5	25	11	9	54	14	32.3	63	3	15	6	1	30	8	38.0
PONCA TRIBE	757	106	133	98	95	263	61	20.6	392	52	62	61	51	129	38	20.0
EXCLUDING INCORPORATED PLACES	622	72	105	90	84	220	52	20.9	318	37	30	53	43	105	30	19.8
KAY COUNTY	622	73	106	88	89	214	49	20.5	316	41	47	52	45	100	30	19.6
NOBLE COUNTY	135	32	27	10	6	48	12	17.2	76	11	14	9	6	29	8	24.4
QUAPAW TRIBE	295	42	67	22	31	118	14	22.0	151	22	24	9	20	68	7	24.9
EXCLUDING INCORPORATED PLACES	138	20	39	15	11	45	8	15.7	63	7	15	6	10	23	2	18.8
OTTAWA COUNTY	295	42	67	22	31	118	14	22.0	151	22	24	9	20	68	7	24.9
SAC AND FOX TRIBE	807	86	151	79	95	318	77	23.7	459	39	85	46	47	197	45	26.9
EXCLUDING INCORPORATED PLACES	363	41	46	35	45	153	44	27.6	202	17	21	25	29	86	27	27.6
CLEVELAND AND POTTAWATOMIE COUNTIES (EXCLUDING URBANIZED PORTIONS)	501	49	95	57	61	205	34	22.4	293	23	57	34	29	127	22	26.3
LINCOLN AND OKLAHOMA COUNTIES (EXCLUDING URBANIZED PORTION)	169	23	34	12	19	57	24	23.6	97	13	18	6	11	39	10	25.1
PAYNE COUNTY	137	13	23	11	15	55	20	30.4	70	3	9	6	7	31	13	33.4
SEMINOLE NATION	2 336	270	497	269	290	874	136	20.5	1 169	127	237	125	148	468	64	22.5
EXCLUDING INCORPORATED PLACES	1 148	112	236	158	140	449	74	20.8	579	60	118	82	54	233	32	20.4
SEMINOLE COUNTY	2 336	270	497	269	290	874	136	20.5	1 169	127	237	125	148	468	64	22.5
SENECA-CAYUGA TRIBE	429	43	84	54	54	165	28	21.8	214	21	31	25	27	95	14	28.0
EXCLUDING INCORPORATED PLACES	218	17	47	30	29	85	11	20.9	97	10	16	14	12	41	5	21.8
DELAWARE COUNTY	73	6	15	8	6	34	4	26.7	40	2	5	4	2	25	2	29.9
OTTAWA COUNTY	355	36	69	46	48	131	25	21.1	174	19	26	21	25	71	12	22.5
TONKAWA TRIBE	99	13	28	10	9	35	4	16.6	51	4	20	3	7	17	-	16.4
EXCLUDING INCORPORATED PLACES	84	12	21	9	9	29	4	17.8	41	4	13	3	7	14	-	18.7
KAY COUNTY	99	13	28	10	9	35	4	16.6	51	4	20	3	7	17	-	16.4
WICHITA TRIBE	408	81	71	44	48	118	25	18.6	236	41	38	23	43	70	20	20.5
EXCLUDING INCORPORATED PLACES	180	29	28	19	24	62	17	20.9	98	16	14	11	9	35	13	22.7
CADDO COUNTY	389	77	67	44	64	112	25	18.6	229	41	36	23	42	66	20	20.5
CANADIAN COUNTY (EXCLUDING URBANIZED PORTION)	2	...	...	...	...	...	...	...	...	...	...	...	...	...	...	...
CUSTER COUNTY	4	...	...	...	...	...	...	...	...	...	...	...	...	...	...	...
GRADY COUNTY	13	...	...	...	...	...	...	...	...	...	...	...	...	...	...	...
WASHITA COUNTY	-	-	-	-	-	-	-	-	-	-	-	-	-	-	-	-
WYANDOTTE TRIBE	149	13	36	10	4	68	18	30.9	79	4	14	6	2	43	9	35.2
EXCLUDING INCORPORATED PLACES	68	7	16	8	3	30	4	25.4	38	1	9	5	1	21	1	32.8
OTTAWA COUNTY	149	13	36	10	4	68	18	30.9	79	4	14	6	2	43	9	35.2
SELECTED TRIBES																
APACHE	810	103	204	80	132	254	38	19.0	399	50	92	37	79	121	20	19.5
ARAPAHO	648	72	144	78	78	246	30	21.1	333	33	74	37	39	134	15	22.1
CADDO	598	73	127	50	74	222	52	22.1	279	31	54	20	30	117	27	26.5
CHEROKEE	45 681	4 365	8 912	4 542	5 208	17 949	4 704	24.7	23 518	2 071	4 368	2 231	2 568	9 502	2 778	26.8
CHEYENNE	2 168	317	462	240	353	671	117	19.1	1 147	159	234	115	203	354	82	19.8
CHICKASAW	5 261	522	959	413	586	2 124	657	26.7	2 747	241	493	209	289	1 102	414	28.8
CHOCTAW	19 544	2 070	3 971	1 868	2 209	7 331	2 095	23.8	10 050	981	1 909	909	1 090	3 930	1 232	25.9
COMANCHE	2 961	327	664	323	385	1 045	218	20.5	1 576	174	335	169	197	571	130	21.0
CREEK	10 357	1 053	2 126	993	1 168	3 992	1 025	24.0	5 174	524	966	441	563	2 088	592	26.1
DELAWARE	1 148	113	208	98	131	472	125	26.9	594	68	92	44	73	246	69	27.7
IROQUOIS	857	78	183	81	96	350	69	24.4	442	34	80	36	42	211	38	30.7
KIOWA	3 048	347	702	342	410	1 061	186	19.7	1 544	156	352	154	206	576	101	20.7
OSAGE	671	71	141	78	66	269	44	23.8	384	27	76	27	35	111	28	24.8
OTO	453	44	84	57	50	179	40	23.5	224	23	31	28	29	97	18	27.1
PAWNEE	727	73	124	78	99	279	71	24.1	394	42	54	40	63	161	34	24.9
PONCA	876	125	168	107	114	298	63	19.8	454	65	77	64	64	147	38	19.7
POTAWATOMI	1 096	89	180	111	147	449	120	25.8	560	51	80	46	71	240	73	27.4
SAC AND FOX-MESQUAKIE	1 055	102	219	102	132	411	90	23.0	574	49	112	47	67	230	50	26.6
SEMINOLE	3 459	440	766	375	401	1 303	175	20.2	1 718	213	359	174	211	677	84	21.9
SHAWNEE	1 139	109	227	150	136	424	94	21.8	558	55	98	76	69	282	57	22.7
SIOUX	434	46	87	57	57	163	26	22.0	234	29	41	30	36	80	17	20.9
WICHITA	434	84	79	44	74	127	26	18.9	245	43	41	23	46	73	20	20.6
ALL OTHER TRIBES	3 564	413	774	326	468	1 360	221	21.5	1 888	203	376	158	253	766	131	23.5
TRIBE NOT REPORTED	6 386	687	1 225	625	879	2 461	509	22.8	3 268	359	604	291	465	1 287	264	23.2

TABLE 14. AGE OF AMERICAN INDIANS FOR TRIBAL GOVERNMENTS AND SELECTED TRIBES AND AMERICAN INDIANS, ESKIMOS, AND ALEUTS FOR COUNTIES IN THE HISTORIC AREAS OF OKLAHOMA (EXCLUDING URBANIZED AREAS): 1980 - CON.

(DATA FOR TRIBAL GOVERNMENTS AND TRIBES EXCLUDE ESKIMOS AND ALEUTS. INCLUDES AMERICAN INDIANS OR AMERICAN INDIANS, ESKIMOS, AND ALEUTS IN HOUSEHOLDS WITH ONE OR MORE AMERICAN INDIAN, ESKIMO, OR ALEUT PERSONS. DATA ARE ESTIMATES BASED ON A SAMPLE; SEE INTRODUCTION. FOR MEANING OF SYMBOLS, SEE INTRODUCTION. FOR DEFINITION OF TERMS, SEE APPENDIXES A AND B)

TRIBAL GOVERNMENTS SELECTED TRIBES COUNTIES IN IDENTIFIED HISTORIC AREAS OF OKLAHOMA (EXCLUDING URBANIZED AREAS)	TOTAL									FEMALE								
	BOTH SEXES	UNDER 5 YEARS	5 TO 13 YEARS	14 TO 17 YEARS	18 TO 24 YEARS	25 TO 44 YEARS	45 YEARS AND OVER	MEDIAN	TOTAL	UNDER 5 YEARS	5 TO 13 YEARS	14 TO 17 YEARS	18 TO 24 YEARS	25 TO 44 YEARS	45 YEARS AND OVER	MEDIAN
COUNTIES IN IDENTIFIED HISTORIC AREAS OF OKLAHOMA (EXCLUDING URBANIZED AREAS)																
ENTIRE COUNTY IN HISTORIC AREAS																
TOTAL	104 819	10 782	21 014	10 296	12 383	40 204	10 140	23.7	53 909	5 219	10 185	4 959	6 227	21 354	5 964	25.5
ADAIR	6 176	618	1 277	492	757	2 264	568	22.0	3 135	291	640	316	366	1 204	315	24.1
ATOKA	1 270	136	280	120	129	488	118	23.5	651	64	134	64	61	259	68	23.2
BLAINE	941	128	212	111	125	306	59	19.3	507	67	116	56	69	164	35	19.6
BRYAN	2 237	214	397	199	279	857	291	26.3	1 175	100	187	97	140	472	179	29.7
CADDO	5 279	631	1 133	600	697	1 844	350	20.3	2 778	313	545	290	392	1 026	204	21.5
CARTER	2 242	263	490	203	249	876	202	24.0	1 169	132	235	90	127	443	122	23.0
CHEROKEE	7 462	799	1 458	761	1 001	2 805	639	23.0	3 865	416	717	372	532	1 459	369	23.5
CHOCTAW	1 641	163	374	165	155	603	181	22.9	859	84	188	75	83	329	101	23.1
COAL	718	97	124	61	93	258	83	24.1	373	44	53	31	51	142	49	23.5
COMANCHE (EXCLUDING URBANIZED PORTION)	1 965	214	401	224	272	721	133	21.2	1 023	104	193	115	143	389	77	22.4
COTTON	488	45	99	52	52	182	58	23.9	263	26	43	24	32	98	39	30.1
CRAIG	1 760	140	327	133	166	699	275	29.3	900	69	148	74	85	358	166	33.2
CREEK (EXCLUDING URBANIZED PORTION)	1 589	137	316	155	183	658	140	25.2	766	64	147	60	83	328	84	28.7
CUSTER	1 157	133	238	92	204	405	85	20.7	596	85	100	46	114	214	39	21.5
DELAWARE	4 919	480	1 016	546	509	1 908	460	23.5	2 423	213	483	275	239	977	236	25.0
DEWEY	299	36	67	19	62	103	12	20.8	142	23	18	11	36	46	7	21.7
GARVIN	1 000	98	216	85	109	369	122	24.6	500	46	106	38	43	200	67	28.3
GRADY	991	105	209	83	134	366	94	22.9	330	51	110	38	65	202	64	25.1
HASKELL	981	96	189	77	75	401	143	29.6	502	43	88	42	35	222	72	31.2
HUGHES	1 931	194	396	180	229	737	195	24.1	1 001	102	180	84	114	420	101	26.1
JEFFERSON	210	24	35	16	23	84	28	26.9	117	12	19	7	19	43	17	25.4
JOHNSTON	1 151	121	247	85	126	434	138	24.8	598	58	118	46	63	235	78	27.2
KIOWA	560	63	92	44	80	201	60	23.7	279	29	53	31	37	101	29	21.8
LATIMER	1 341	161	262	153	143	510	112	22.3	693	88	120	71	72	278	64	24.0
LE FLORE (EXCLUDING URBANIZED PORTION)	2 886	250	550	304	334	1 123	325	25.2	1 473	129	252	145	156	591	199	28.3
LOVE	362	36	71	40	41	137	27	21.3	191	16	35	27	19	75	18	23.7
MCCLAIN (EXCLUDING URBANIZED PORTION)	606	68	134	96	62	232	74	22.2	353	16	73	37	45	134	49	26.4
MCCURTAIN	3 611	389	800	392	411	1 351	268	21.7	1 885	189	398	199	200	740	159	23.6
MCINTOSH	1 883	146	333	170	206	736	292	29.8	948	77	138	78	94	383	180	33.1
MARSHALL	738	71	155	52	85	294	83	25.8	399	36	80	28	40	164	52	28.1
MAYES	4 295	488	874	368	513	1 620	432	23.7	2 154	235	414	178	239	838	251	25.4
MURRAY	783	99	165	81	81	274	84	22.1	409	47	81	44	62	138	55	22.6
MUSKOGEE	5 278	480	1 015	496	578	2 140	569	25.9	2 748	248	481	235	301	1 123	359	27.7
NOWATA	1 093	105	193	85	115	424	171	28.1	548	42	91	35	56	217	107	31.4
OKFUSKEE	1 705	133	340	168	190	645	206	24.9	861	70	172	65	87	352	115	28.3
OKMULGEE	3 331	395	652	325	429	1 290	280	22.9	1 723	165	325	165	197	708	163	25.4
OTTAWA	4 054	393	815	369	433	1 650	394	25.3	2 108	198	401	173	221	869	244	27.7
PITTSBURG	2 845	262	521	230	304	1 181	347	28.3	1 492	117	256	105	158	658	198	30.9
PONTOTOC	2 402	268	424	184	336	958	232	24.8	1 239	129	218	85	158	492	157	26.1
PUSHMATAHA	1 214	105	276	115	138	437	145	23.5	617	47	130	59	66	222	93	26.0
ROGER MILLS	318	33	70	32	47	119	18	20.8	178	23	42	17	26	59	10	18.9
ROGERS (EXCLUDING URBANIZED PORTION)	3 628	337	736	350	429	1 440	317	24.2	1 889	165	362	193	224	761	185	25.1
SEMINOLE	3 688	404	781	369	440	1 416	278	22.7	1 882	196	382	170	222	770	142	24.1
SEQUOYAH (EXCLUDING URBANIZED PORTION)	4 413	430	913	456	505	1 684	425	25.3	2 229	191	448	238	229	882	240	25.3
STEPHENS	913	117	166	77	119	357	78	25.1	470	51	86	32	44	194	41	25.0
TILLMAN	316	28	90	33	33	124	8	18.8	157	15	35	16	14	71	5	22.5
TULSA (EXCLUDING URBANIZED PORTION)	958	85	177	130	105	377	83	23.5	510	50	85	56	53	208	57	26.0
WAGONER (EXCLUDING URBANIZED PORTION)	2 250	234	464	234	264	847	186	22.5	1 129	111	235	116	134	431	103	23.1
WASHINGTON	2 705	290	440	209	314	1 147	305	27.7	1 407	131	200	100	169	616	191	30.5
WASHITA	160	11	41	18	19	63	9	20.9	77	3	22	7	8	29	8	22.6
PORTION OF COUNTY IN HISTORIC AREAS																
TOTAL	8 578	966	1 731	930	1 070	3 246	636	22.0	4 334	462	817	451	559	1 697	348	23.3
BECKHAM	189	40	49	9	22	60	8	16.5	111	21	31	6	16	34	4	16.5
CANADIAN (EXCLUDING URBANIZED PORTION)	428	52	90	39	61	160	27	21.3	211	30	46	9	31	85	10	21.1
CLEVELAND AND POTTAWATOMIE (EXCLUDING URBANIZED PORTIONS)	4 036	432	825	444	508	1 552	276	22.0	2 036	207	405	212	257	815	160	23.5
ELLIS	23	...	...	...	...	...	...	...	...	...	...	...	...	...	...	...
KAY	1 026	134	179	124	153	366	70	20.9	492	68	81	69	74	163	37	19.9
KINGFISHER	67	7	9	15	13	19	5	21.0	42	5	4	9	8	12	3	21.0
LINCOLN AND OKLAHOMA (EXCLUDING URBANIZED PORTION)	1 003	111	208	100	125	391	69	22.2	513	49	92	59	66	214	33	23.2
LOGAN (EXCLUDING URBANIZED PORTION)	7	...	...	...	...	...	...	...	...	...	...	...	...	...	...	...
NOBLE	536	67	115	65	39	199	50	21.6	259	26	48	31	20	108	26	25.6
PAWNEE	653	57	123	75	72	247	79	24.9	329	27	51	34	37	137	43	28.2
PAYNE	610	65	134	53	69	235	52	23.4	306	29	60	20	43	123	32	24.0

TABLE 19. SUMMARY OF FAMILY CHARACTERISTICS OF AMERICAN INDIANS FOR TRIBAL GOVERNMENTS AND SELECTED TRIBES AND AMERICAN INDIANS, ESKIMOS, AND ALEUTS FOR COUNTIES IN THE IDENTIFIED HISTORIC AREAS OF OKLAHOMA (EXCLUDING URBANIZED AREAS): 1980

(DATA FOR TRIBAL GOVERNMENTS AND TRIBES EXCLUDE ESKIMOS AND ALEUTS. INCLUDES AMERICAN INDIANS OR AMERICAN INDIANS, ESKIMOS, AND ALEUTS IN HOUSEHOLDS WITH ONE OR MORE AMERICAN INDIAN, ESKIMO, OR ALEUT PERSONS. DATA ARE ESTIMATES BASED ON A SAMPLE; SEE INTRODUCTION. FOR MEANING OF SYMBOLS, SEE INTRODUCTION. FOR DEFINITION OF TERMS, SEE APPENDIXES A AND B)

TRIBAL GOVERNMENTS SELECTED TRIBES COUNTIES IN IDENTIFIED HISTORIC AREAS OF OKLAHOMA (EXCLUDING URBANIZED AREAS)	FAMILIES WITH ONE OR MORE AMERICAN INDIAN, ESKIMO, OR ALEUT		FAMILIES WITH AMERICAN INDIAN, ESKIMO, OR ALEUT HOUSEHOLDER OR SPOUSE				FAMILIES WITH AMERICAN INDIAN, ESKIMO, OR ALEUT HOUSEHOLDER							PERSONS UNDER 18--PERCENT LIVING WITH TWO PARENTS
	TOTAL	PERCENT WITH OWN CHILDREN UNDER 18 YEARS	TOTAL	PERCENT WITH OWN CHILDREN UNDER 18 YEARS	PERCENT WITH OWN CHILDREN UNDER 6 YEARS	PERSONS PER FAMILY	TOTAL	MARRIED COUPLE	FEMALE HOUSEHOLDER, NO HUSBAND PRESENT	PERCENT WITH OWN CHILDREN UNDER 18 YEARS	PERCENT WITH OWN CHILDREN UNDER 6 YEARS	PERSONS PER FAMILY	
TOTAL, IDENTIFIED HISTORIC AREAS OF OKLAHOMA (EXCLUDING URBANIZED AREAS)	39 445	58.2	37 135	57.4	26.7	3.60	26 352	19 966	5 150	58.4	26.4	3.77	67.9
TRIBAL GOVERNMENTS													
ABSENTEE-SHAWNEE TRIBE	...	...	140	72.6	39.3	3.51	119	75	35	73.3	35.3	3.65	52.5
EXCLUDING INCORPORATED PLACES	...	...	45	73.5	37.7	3.98	41	28	10	70.6	31.0	3.98	51.8
CLEVELAND AND POTTAWATOMIE COUNTIES (EXCLUDING URBANIZED PORTIONS)	...	...	130	73.4	39.4	3.53	111	68	35	74.9	36.6	3.67	50.0
LINCOLN COUNTY	...	...	...	...	...	...	...	...	...	...	...	...	...
PAYNE COUNTY	...	...	...	...	...	...	...	...	...	...	...	...	...
APACHE TRIBE	...	...	110	79.2	49.5	3.77	98	61	33	76.8	47.1	3.78	44.2
EXCLUDING INCORPORATED PLACES	...	...	49	84.6	37.4	3.71	45	30	15	83.3	36.0	3.90	49.7
CADDO COUNTY	...	...	110	79.2	49.5	3.77	98	61	33	76.8	47.1	3.78	44.2
CADDO TRIBE	...	...	122	63.9	30.7	2.71	103	64	35	66.9	33.1	2.92	43.9
EXCLUDING INCORPORATED PLACES	...	...	75	56.9	26.4	2.56	65	39	23	54.5	28.0	2.69	26.2
CADDO COUNTY	...	...	122	63.9	30.7	2.71	103	64	35	66.9	33.1	2.92	43.9
CHEROKEE NATION	...	...	13 062	56.2	25.2	2.65	9 230	7 287	1 596	58.1	25.5	2.98	72.0
EXCLUDING INCORPORATED PLACES	...	...	7 495	58.2	24.9	2.83	5 312	4 314	773	59.6	25.3	3.21	74.3
ADAIR COUNTY	...	...	1 658	63.1	29.5	3.52	1 284	955	266	66.2	28.1	3.70	68.2
CHEROKEE COUNTY	...	...	2 133	59.7	27.5	2.73	1 589	1 189	332	60.7	27.6	3.03	68.9
CRAIG COUNTY	...	...	513	48.7	21.6	2.28	344	285	54	55.6	25.4	2.57	76.3
DELAWARE COUNTY	...	...	1 335	57.3	24.6	3.10	1 031	833	136	57.8	24.2	3.46	70.1
MCINTOSH COUNTY	...	...	197	48.1	18.1	1.99	131	102	27	53.3	21.5	2.27	71.2
MAYES COUNTY	...	...	1 195	56.2	28.0	2.79	882	710	139	56.5	27.3	3.08	71.3
MUSKOGEE COUNTY	...	...	1 307	52.1	21.7	2.30	874	700	153	54.4	21.8	2.64	71.6
NOWATA COUNTY	...	...	299	45.3	22.2	2.14	185	160	20	38.8	20.3	2.36	92.9
OTTAWA COUNTY	...	...	797	49.2	21.9	2.22	543	440	92	52.9	22.5	2.42	70.5
ROGERS COUNTY (EXCLUDING URBANIZED PORTION)	...	...	1 047	57.0	22.6	2.32	678	551	103	58.7	22.5	2.53	77.7
SEQUOYAH COUNTY (EXCLUDING URBANIZED PORTION)	...	...	1 197	57.9	25.1	2.81	867	697	128	59.8	28.4	3.07	76.1
TULSA COUNTY (EXCLUDING URBANIZED PORTION)	...	...	244	50.1	15.7	2.14	119	91	18	57.7	13.2	2.63	80.7
WAGONER COUNTY (EXCLUDING URBANIZED PORTION)	...	...	534	61.1	29.9	2.36	320	278	37	64.1	28.8	2.73	78.2
WASHINGTON COUNTY	...	...	609	47.8	23.8	2.01	384	296	71	51.5	23.3	2.29	69.6
CHEYENNE-ARAPAHO TRIBES	...	...	494	64.0	34.2	4.47	430	250	147	62.3	32.0	4.75	48.0
EXCLUDING INCORPORATED PLACES	...	...	134	62.0	32.6	4.53	111	74	24	54.5	26.3	4.95	58.5
BECKHAM COUNTY	...	...	11	70.5	33.1	4.23	...	...	...	...	...	...	80.6
BLAINE COUNTY	...	...	142	69.1	40.0	4.75	123	68	45	68.8	39.8	5.06	45.6
CANADIAN COUNTY (EXCLUDING URBANIZED PORTION)	...	...	52	70.1	38.8	4.14	52	27	16	70.1	38.8	4.14	55.1
CUSTER COUNTY	...	...	155	62.5	31.8	4.51	134	83	44	60.3	29.4	4.71	45.3
DEWEY COUNTY	...	...	62	54.1	34.8	3.99	45	24	17	43.0	24.0	4.90	46.2
KINGFISHER COUNTY	...	...	10	48.6	16.1	3.99	...	...	...	...	...	...	31.6
ROGER MILLS COUNTY	...	...	53	59.3	17.3	4.76	53	28	23	59.3	17.3	4.76	50.7
WASHITA COUNTY	...	...	8	80.6	80.6	3.49	...	...	...	...	...	...	86.6
CHICKASAW NATION	...	...	1 619	53.0	24.3	2.39	1 066	802	200	55.7	25.5	2.74	67.4
EXCLUDING INCORPORATED PLACES	...	...	722	54.6	23.2	2.50	478	373	74	60.1	25.6	2.93	72.0
ATOKA COUNTY	...	...	23	55.7	26.5	1.69	15	13	1	59.5	25.5	1.53	78.3
BRYAN COUNTY	...	...	121	43.6	14.5	2.03	66	56	6	40.3	10.8	2.33	73.9
CARTER COUNTY	...	...	205	53.5	26.1	2.20	139	98	27	51.7	25.9	2.38	64.9
COAL COUNTY	...	...	58	56.3	28.1	2.88	42	28	6	57.3	25.1	3.34	75.1
GARVIN COUNTY	...	...	84	42.2	17.8	1.87	46	33	8	52.1	23.4	2.07	73.0
GRADY COUNTY	...	...	55	52.3	29.5	1.72	18	13	3	65.8	39.0	2.15	65.2
HASKELL COUNTY	...	...	10	87.9	37.4	2.13	...	...	...	...	...	...	...
HUGHES COUNTY	...	...	...	...	...	...	...	...	...	...	...	...	67.8
JEFFERSON COUNTY	...	...	23	14.8	7.5	1.67	14	14	-	25.1	12.6	2.20	74.6
JOHNSTON COUNTY	...	...	253	52.7	27.7	2.61	186	126	46	52.7	28.3	2.93	55.2
LOVE COUNTY	...	...	38	62.2	15.8	3.17	20	13	7	74.1	11.0	4.32	75.3
MCCLAIN COUNTY (EXCLUDING URBANIZED PORTION)	...	...	28	61.6	5.9	2.85	15	14	1	55.0	10.8	2.52	73.5
MARSHALL COUNTY	...	...	138	46.8	24.3	2.30	73	57	14	50.9	27.3	2.62	74.9
MURRAY COUNTY	...	...	113	56.0	24.3	2.35	75	55	17	68.5	26.9	2.83	64.7
PONTOTOC COUNTY	...	...	415	59.2	27.7	2.68	307	235	60	60.0	28.3	3.05	67.1
STEPHENS COUNTY	...	...	66	47.8	22.2	1.53	37	36	1	50.5	28.4	1.62	97.2
CHOCTAW NATION	...	...	4 570	55.6	26.8	2.67	3 141	2 406	589	57.3	27.1	3.06	70.1
EXCLUDING INCORPORATED PLACES	...	...	2 509	54.3	25.6	2.74	1 727	1 373	270	54.8	24.3	3.12	73.6
ATOKA COUNTY	...	...	273	59.5	31.1	2.76	189	151	35	60.0	30.3	3.13	62.8
BRYAN COUNTY	...	...	468	50.1	22.7	2.47	295	220	58	51.0	25.6	2.87	67.2
CHOCTAW COUNTY	...	...	438	61.4	29.6	2.72	295	233	47	59.5	26.2	3.06	75.3
COAL COUNTY	...	...	132	65.9	40.4	2.93	78	63	15	72.1	43.1	3.61	77.1
HASKELL COUNTY	...	...	211	49.4	22.1	2.52	147	102	27	45.8	17.2	2.83	79.0
HUGHES COUNTY	...	...	73	36.9	19.4	1.84	38	25	10	43.1	22.4	1.94	76.4
LATIMER COUNTY	...	...	320	56.5	28.9	2.58	228	182	38	61.1	30.0	2.89	68.4
LE FLORE COUNTY (EXCLUDING URBANIZED PORTION)	...	...	642	53.3	25.0	2.54	440	350	78	56.5	27.2	2.87	71.2
MCCURTAIN COUNTY	...	...	852	62.7	32.0	3.37	648	479	137	63.6	31.4	3.77	69.5
PITTSBURG COUNTY	...	...	643	50.6	22.5	2.27	404	314	65	52.1	22.7	2.55	66.7
PONTOTOC COUNTY	...	...	211	50.2	19.4	2.34	150	110	32	57.8	25.7	2.71	65.8
PUSHMATAHA COUNTY	...	...	325	55.0	25.6	2.61	229	175	47	55.8	24.4	3.00	73.2

TABLE 15. SUMMARY OF FAMILY CHARACTERISTICS OF AMERICAN INDIANS FOR TRIBAL GOVERNMENTS AND SELECTED TRIBES AND AMERICAN INDIANS, ESKIMOS, AND ALEUTS FOR COUNTIES IN THE IDENTIFIED HISTORIC AREAS OF OKLAHOMA (EXCLUDING URBANIZED AREAS): 1980 - CON.

(DATA FOR TRIBAL GOVERNMENTS AND TRIBES EXCLUDE ESKIMOS AND ALEUTS. INCLUDES AMERICAN INDIANS OR AMERICAN INDIANS, ESKIMOS, AND ALEUTS IN HOUSEHOLDS WITH ONE OR MORE AMERICAN INDIAN, ESKIMO, OR ALEUT PERSONS. DATA ARE ESTIMATES BASED ON A SAMPLE; SEE INTRODUCTION. FOR MEANING OF SYMBOLS, SEE INTRODUCTION. FOR DEFINITION OF TERMS, SEE APPENDIXES A AND B)

TRIBAL GOVERNMENTS SELECTED TRIBES COUNTIES IN IDENTIFIED HISTORIC AREAS OF OKLAHOMA (EXCLUDING URBANIZED AREAS)	FAMILIES WITH ONE OR MORE AMERICAN INDIAN, ESKIMO, OR ALEUT		FAMILIES WITH AMERICAN INDIAN, ESKIMO, OR ALEUT HOUSEHOLDER OR SPOUSE				FAMILIES WITH AMERICAN INDIAN, ESKIMO, OR ALEUT HOUSEHOLDER						PERSONS UNDER 18—PERCENT LIVING WITH TWO PARENTS
	TOTAL	PERCENT WITH OWN CHILDREN UNDER 18 YEARS	TOTAL	PERCENT WITH OWN CHILDREN UNDER 18 YEARS	PERCENT WITH OWN CHILDREN UNDER 6 YEARS	PERSONS PER FAMILY	TOTAL	MARRIED COUPLE	FEMALE HOUSEHOLDER, NO HUSBAND PRESENT	PERCENT WITH OWN CHILDREN UNDER 18 YEARS	PERCENT WITH OWN CHILDREN UNDER 6 YEARS	PERSONS PER FAMILY	
TRIBAL GOVERNMENTS - CON.													
CITIZEN BAND OF POTTAWATOMIE	...	...	239	34.7	26.3	2.00	151	110	31	39.5	23.4	2.28	75.3
EXCLUDING INCORPORATED PLACES	...	...	75	44.8	12.7	2.26	46	33	7	53.0	9.6	2.61	80.5
CLEVELAND AND POTTAWATOMIE COUNTIES (EXCLUDING URBANIZED PORTIONS)	...	...	239	34.7	26.3	2.00	151	110	31	39.5	23.4	2.28	75.3
COMANCHE TRIBE	...	...	611	60.2	24.0	3.74	498	327	148	56.3	21.3	4.01	59.4
EXCLUDING INCORPORATED PLACES	...	...	377	56.1	19.4	3.88	316	210	89	52.6	17.9	4.07	57.6
CADDO COUNTY	...	...	172	61.6	28.9	3.97	154	100	48	59.4	28.4	4.14	58.0
COMANCHE COUNTY (EXCLUDING URBANIZED PORTION)	...	...	318	62.0	19.8	3.82	261	178	73	59.0	17.9	4.02	60.1
COTTON COUNTY	...	...	109	54.6	26.2	3.24	75	43	27	43.2	18.2	3.76	60.0
TILLMAN COUNTY	...	...	13	46.1	46.1	2.94	...	...	...	...	...	...	56.7
CREEK NATION	...	...	2 595	59.1	27.2	3.05	2 019	1 419	486	58.6	26.3	3.39	61.7
EXCLUDING INCORPORATED PLACES	...	...	1 200	57.5	22.0	3.16	936	687	186	57.2	21.2	3.53	64.9
CREEK COUNTY (EXCLUDING URBANIZED PORTION)	...	...	188	62.5	27.2	2.87	137	120	15	63.3	25.8	3.27	81.6
HUGHES COUNTY	...	...	354	59.3	24.6	3.48	305	216	82	57.4	24.8	3.71	63.3
MCINTOSH COUNTY	...	...	360	50.8	19.4	2.86	277	178	83	51.8	16.8	3.22	54.0
MAYES COUNTY	...	...	22	75.5	24.1	2.87	11	11	-	81.5	38.5	3.58	73.1
MUSKOGEE COUNTY	...	...	248	59.7	36.3	2.39	175	132	34	64.3	37.0	2.67	60.8
OKFUSKEE COUNTY	...	...	344	57.6	29.8	3.51	306	180	98	56.0	25.9	3.73	49.8
OKMULGEE COUNTY	...	...	687	61.6	28.1	2.97	500	354	115	60.1	29.0	3.35	67.4
ROGERS COUNTY (EXCLUDING URBANIZED PORTION)	...	...	65	70.5	29.2	2.72	45	36	7	67.2	19.9	2.93	62.7
SEMINOLE COUNTY	...	...	149	63.5	30.0	3.75	131	90	26	63.9	30.7	4.07	48.2
TULSA COUNTY (EXCLUDING URBANIZED PORTION)	...	...	13	63.1	32.9	3.83	7	5	-	36.2	-	3.74	63.1
WAGONER COUNTY (EXCLUDING URBANIZED PORTION)	...	...	164	53.8	25.1	2.59	124	95	26	54.6	24.8	2.81	65.7
DELAWARE TRIBE	...	...	51	61.9	34.8	3.14	44	27	14	62.5	34.1	3.37	56.2
EXCLUDING INCORPORATED PLACES	...	...	20	40.2	17.6	4.18	16	10	5	47.7	20.9	4.79	50.8
CADDO COUNTY	...	...	51	61.9	34.8	3.14	44	27	14	62.5	34.1	3.37	56.2
EASTERN SHAWNEE TRIBE	...	...	99	56.4	22.0	2.24	61	43	14	61.9	16.0	2.48	68.7
EXCLUDING INCORPORATED PLACES	...	...	46	51.5	16.6	2.21	27	21	5	58.1	13.1	2.62	72.5
OTTAWA COUNTY	...	...	99	56.4	22.0	2.24	61	43	14	61.9	16.0	2.48	68.7
FORT SILL APACHE TRIBE	...	...	117	73.1	38.2	3.81	102	61	33	73.2	34.8	3.90	46.1
EXCLUDING INCORPORATED PLACES	...	...	59	83.8	35.3	4.11	54	34	18	82.3	32.5	3.91	50.0
CADDO COUNTY	...	...	103	74.9	40.3	3.81	93	56	32	72.3	35.9	3.80	45.2
COMANCHE COUNTY (EXCLUDING URBANIZED PORTION)	...	...	...	...	...	...	...	...	...	...	...	...	44.8
STEPHENS COUNTY	...	...	...	...	...	...	...	...	...	...	...	...	...
KAW TRIBE	...	...	10	50.5	-	1.74	9	8	1	43.6	-	1.28	...
EXCLUDING INCORPORATED PLACES	...	...	7	49.0	-	1.65	...	...	...	...	...	...	...
KAY COUNTY	...	...	10	50.5	-	1.74	9	8	1	43.6	-	1.28	...
KICKAPOO TRIBE	...	...	82	58.8	30.1	3.85	76	38	34	58.0	30.5	4.01	48.0
EXCLUDING INCORPORATED PLACES	...	...	21	49.0	31.7	4.20	21	9	12	49.0	31.7	4.20	41.0
LINCOLN AND OKLAHOMA COUNTIES (EXCLUDING URBANIZED PORTION)	...	...	...	...	...	...	...	...	...	...	...	...	64.1
CLEVELAND AND POTTAWATOMIE COUNTIES (EXCLUDING URBANIZED PORTIONS)	...	...	73	59.1	30.0	3.91	67	32	31	58.4	30.5	4.10	46.2
KIOWA TRIBE	...	...	568	58.0	28.6	4.17	487	317	136	56.6	27.2	4.39	56.0
EXCLUDING INCORPORATED PLACES	...	...	287	54.1	24.4	4.34	244	170	51	53.4	24.7	4.63	62.3
CADDO COUNTY	...	...	369	60.4	30.0	4.53	321	205	99	59.1	29.4	4.73	55.0
COMANCHE COUNTY (EXCLUDING URBANIZED PORTION)	...	...	77	59.1	24.7	3.70	62	45	11	62.7	26.7	4.04	67.4
COTTON COUNTY	...	...	...	...	...	...	...	...	...	...	...	...	...
GRADY COUNTY	...	...	14	64.9	45.4	1.79	...	...	...	...	...	...	85.6
JEFFERSON COUNTY	...	...	...	...	...	...	...	...	...	...	...	...	...
KIOWA COUNTY	...	...	100	49.0	24.7	3.66	89	55	23	46.3	20.5	3.77	47.0
STEPHENS COUNTY	...	...	...	...	...	...	...	...	...	...	...	...	...
TILLMAN COUNTY	...	...	-	-	-	-	-	-	-	-	-	-	...
MIAMI TRIBE	...	...	59	54.4	21.9	2.29	37	29	3	39.0	3.9	2.13	81.7
EXCLUDING INCORPORATED PLACES	...	...	23	54.0	9.8	2.17	12	11	-	42.0	-	2.05	100.0
OTTAWA COUNTY	...	...	59	54.4	21.9	2.29	37	29	3	39.0	3.9	2.13	81.7
MODOC TRIBE	...	...	9	43.1	16.7	2.01	...	...	...	...	...	...	...
EXCLUDING INCORPORATED PLACES	...	...	...	...	...	...	...	...	...	...	...	...	...
OTTAWA COUNTY	...	...	9	43.1	16.7	2.01	...	...	...	...	...	...	...
OKLAHOMA IOWA TRIBE	...	...	9	63.9	13.3	3.48	8	4	5	59.9	14.8	3.27	23.9
EXCLUDING INCORPORATED PLACES	...	...	...	...	...	...	...	...	...	...	...	...	...
LINCOLN AND OKLAHOMA COUNTIES (EXCLUDING URBANIZED PORTION)	...	...	...	...	...	...	...	...	...	...	...	...	...
LOGAN COUNTY (EXCLUDING URBANIZED PORTION)	-	-	-	-	-	-	-	-	-	-	-	-	-
PAYNE COUNTY	...	...	...	...	...	...	...	...	...	...	...	...	...
OTOE-MISSOURIA TRIBE	...	...	66	51.7	17.2	3.96	63	44	14	49.3	15.7	4.02	47.2
EXCLUDING INCORPORATED PLACES	...	...	26	40.5	12.6	3.22	24	15	7	36.8	7.2	3.29	51.8
NOBLE COUNTY	...	...	59	55.1	19.2	3.99	56	41	13	52.7	17.6	4.07	50.3
PAWNEE COUNTY	...	...	...	...	...	...	...	...	...	...	...	...	...

TABLE 15. SUMMARY OF FAMILY CHARACTERISTICS OF AMERICAN INDIANS FOR TRIBAL GOVERNMENTS AND SELECTED TRIBES AND AMERICAN INDIANS, ESKIMOS, AND ALEUTS FOR COUNTIES IN THE IDENTIFIED HISTORIC AREAS OF OKLAHOMA (EXCLUDING URBANIZED AREAS): 1980 - CON.

(DATA FOR TRIBAL GOVERNMENTS AND TRIBES EXCLUDE ESKIMOS AND ALEUTS. INCLUDES AMERICAN INDIANS OR AMERICAN INDIANS, ESKIMOS, AND ALEUTS IN HOUSEHOLDS WITH ONE OR MORE AMERICAN INDIAN, ESKIMO, OR ALEUT PERSONS. DATA ARE ESTIMATES BASED ON A SAMPLE; SEE INTRODUCTION. FOR MEANING OF SYMBOLS, SEE INTRODUCTION. FOR DEFINITION OF TERMS, SEE APPENDIXES A AND B)

TRIBAL GOVERNMENTS SELECTED TRIBES COUNTIES IN IDENTIFIED HISTORIC AREAS OF OKLAHOMA (EXCLUDING URBANIZED AREAS)	FAMILIES WITH ONE OR MORE AMERICAN INDIAN, ESKIMO, OR ALEUT		FAMILIES WITH AMERICAN INDIAN, ESKIMO, OR ALEUT HOUSEHOLDER OR SPOUSE				FAMILIES WITH AMERICAN INDIAN, ESKIMO, OR ALEUT HOUSEHOLDER							PERSONS UNDER 18--PERCENT LIVING WITH TWO PARENTS
	TOTAL	PERCENT WITH OWN CHILDREN UNDER 18 YEARS	TOTAL	PERCENT WITH OWN CHILDREN UNDER 18 YEARS	PERCENT WITH OWN CHILDREN UNDER 6 YEARS	PERSONS PER FAMILY	TOTAL	MARRIED COUPLE	FEMALE HOUSEHOLDER, NO HUSBAND PRESENT	PERCENT WITH OWN CHILDREN UNDER 18 YEARS	PERCENT WITH OWN CHILDREN UNDER 6 YEARS	PERSONS PER FAMILY	
TRIBAL GOVERNMENTS - CON.														
OTTAWA TRIBE	...	...	55	42.5	23.7	2.07	34	29	5	32.9	18.6	2.14		80.9
EXCLUDING INCORPORATED PLACES	...	...	27	34.9	36.9	2.10	19	15	4	52.2	33.3	2.09		61.0
OTTAWA COUNTY	...	...	55	42.5	23.7	2.07	34	29	5	32.9	18.6	2.14		80.9
PAWNEE TRIBE	...	...	122	57.1	20.7	3.28	114	59	43	54.0	22.2	3.48		48.1
EXCLUDING INCORPORATED PLACES	...	...	55	49.7	18.6	3.11	52	28	18	46.3	19.8	3.30		49.4
PAWNEE COUNTY	...	...	110	55.4	16.8	3.17	102	51	41	51.8	18.2	3.39		47.3
PAYNE COUNTY	...	...	12	73.0	56.1	4.23	12	8	2	73.0	56.1	4.23		53.3
PEORIA TRIBE	...	...	49	53.1	15.8	2.06	32	26	6	59.0	20.7	2.31		62.5
EXCLUDING INCORPORATED PLACES	...	...	14	38.7	9.7	1.91	...	...	...	...	...	...		...
OTTAWA COUNTY	...	...	49	53.1	15.8	2.06	32	26	6	59.0	20.7	2.31		62.5
PONCA TRIBE	...	...	152	60.9	27.0	4.73	137	83	39	59.3	27.9	4.81		59.2
EXCLUDING INCORPORATED PLACES	...	...	120	56.8	23.5	4.94	109	71	26	55.8	24.6	5.10		59.8
KAY COUNTY	...	...	121	59.2	26.5	4.86	110	72	27	58.5	26.7	5.02		58.8
NOBLE COUNTY	...	...	31	67.6	28.8	4.22	27	11	12	62.8	33.1	3.94		61.1
QUAPAW TRIBE	...	...	95	60.5	38.4	2.70	72	47	23	59.5	39.2	2.79		60.9
EXCLUDING INCORPORATED PLACES	...	...	43	61.8	32.1	3.01	32	24	7	57.1	34.4	3.01		68.0
OTTAWA COUNTY	...	...	95	60.5	38.4	2.70	72	47	23	59.5	39.2	2.79		60.9
SAC AND FOX TRIBE	...	...	234	60.7	28.7	3.16	165	96	61	54.3	24.1	3.65		61.6
EXCLUDING INCORPORATED PLACES	...	...	105	49.8	27.0	3.32	78	45	27	41.6	20.3	3.72		65.1
CLEVELAND AND POTTAWATOMIE COUNTIES (EXCLUDING URBANIZED PORTIONS)	...	...	141	64.2	27.4	3.32	103	54	45	56.9	22.0	3.89		58.8
LINCOLN AND OKLAHOMA COUNTIES (EXCLUDING URBANIZED PORTION)	...	...	50	60.6	30.7	3.02	33	20	10	50.5	23.0	3.51		64.8
PAYNE COUNTY	...	...	44	49.5	30.5	2.80	30	22	7	49.1	32.6	2.95		68.5
SEMINOLE NATION	...	...	595	61.9	25.0	3.68	516	321	147	59.3	23.7	3.94		48.7
EXCLUDING INCORPORATED PLACES	...	...	288	60.6	18.9	3.86	252	184	63	59.0	19.2	4.13		51.3
SEMINOLE COUNTY	...	...	595	61.9	25.0	3.68	516	321	147	59.3	23.7	3.94		48.7
SENECA-CAYUGA TRIBE	...	...	151	67.5	29.3	2.52	86	57	26	73.5	38.0	2.83		70.6
EXCLUDING INCORPORATED PLACES	...	...	77	67.6	25.8	2.64	47	38	8	69.2	32.4	2.84		82.0
DELAWARE COUNTY	...	...	31	45.5	16.7	2.21	14	9	5	58.3	28.4	2.94		45.6
OTTAWA COUNTY	...	...	121	73.1	32.5	2.60	72	49	21	76.4	39.9	2.81		75.1
TONKAWA TRIBE	...	...	34	77.6	36.7	2.84	31	18	9	79.3	33.3	2.89		63.5
EXCLUDING INCORPORATED PLACES	...	...	30	74.2	34.9	2.75	27	15	8	76.6	33.3	2.88		57.2
KAY COUNTY	...	...	34	77.6	36.7	2.84	31	18	9	79.3	33.3	2.89		63.5
WICHITA TRIBE	...	...	103	65.4	37.3	3.65	82	46	30	65.1	34.4	4.00		49.2
EXCLUDING INCORPORATED PLACES	...	...	47	45.1	20.0	3.56	36	21	11	43.7	18.5	4.00		74.3
CADDO COUNTY	...	...	98	65.7	34.3	3.73	77	41	30	63.0	30.3	4.15		51.0
CANADIAN COUNTY (EXCLUDING URBANIZED PORTION)	...	...	-	-	-	-	-	-	-	-	-	-		...
CUSTER COUNTY	...	...	...	...	...	...	...	...	...	...	...	...		...
GRADY COUNTY	...	...	...	...	...	...	...	...	...	...	...	...		...
WASHITA COUNTY	-	-	-	-	-	-	-	-	-	-	-	-		-
WYANDOTTE TRIBE	...	...	50	41.7	21.1	2.51	25	21	4	47.9	26.6	3.36		89.6
EXCLUDING INCORPORATED PLACES	...	...	25	39.6	16.4	2.71	9	8	1	42.4	27.0	3.69		84.6
OTTAWA COUNTY	...	...	50	41.7	21.1	2.51	25	21	4	47.9	26.6	3.36		89.6
SELECTED TRIBES														
APACHE	...	...	213	72.7	42.8	3.51	178	120	51	72.4	42.2	3.69		55.9
ARAPAHO	...	...	151	74.9	41.3	4.05	126	70	42	75.0	42.5	4.23		47.0
CADDO	...	...	192	59.3	34.1	2.71	159	110	41	58.6	33.5	2.88		50.5
CHEROKEE	...	...	15 925	56.3	25.0	2.58	11 081	8 781	1 898	58.1	25.3	2.92		72.6
CHEYENNE	...	...	418	61.5	32.6	4.82	352	213	119	57.6	26.9	5.30		53.5
CHICKASAW	...	...	2 012	52.5	24.0	2.32	1 318	1 003	243	55.5	25.8	2.66		69.4
CHOCTAW	...	...	6 718	56.5	27.6	2.61	4 561	3 497	855	57.0	26.5	2.97		70.0
COMANCHE	...	...	794	60.0	26.6	3.45	614	418	167	55.4	22.4	3.76		59.5
CREEK	...	...	3 138	60.2	28.0	2.97	2 383	1 715	535	59.8	27.2	3.32		64.2
DELAWARE	...	...	479	50.0	23.7	2.13	287	235	44	52.7	22.3	2.49		72.2
IROQUOIS	...	...	320	55.9	24.8	2.38	182	131	44	61.7	30.7	2.76		77.2
KIOWA	...	...	677	61.3	31.4	4.19	581	398	148	60.0	30.6	4.42		58.4
OSAGE	...	...	235	57.8	31.6	2.35	177	140	27	59.0	32.9	2.54		71.6
OTO	...	...	117	57.4	24.9	3.56	97	66	22	53.4	19.8	3.96		51.1
PAWNEE	...	...	203	61.0	26.2	3.34	166	102	49	56.3	24.1	3.67		56.3
PONCA	...	...	178	60.8	30.6	4.57	157	100	41	60.0	31.1	4.75		60.0
POTAWATOMI	...	...	497	54.9	25.5	1.96	293	233	46	57.4	23.2	2.29		77.5
SAC AND FOX-MESQUAKIE	...	...	317	62.9	26.6	3.01	215	138	65	56.2	23.5	3.49		62.6
SEMINOLE	...	...	928	64.8	29.5	3.48	789	535	198	63.5	28.7	3.75		55.6
SHAWNEE	...	...	371	65.9	30.6	2.79	276	200	57	67.3	28.9	3.04		64.2
SIOUX	...	...	137	71.5	39.5	2.70	99	72	21	63.3	28.1	3.04		65.4
WICHITA	...	...	110	64.8	37.2	3.60	88	52	30	64.4	34.5	3.91		51.9
ALL OTHER TRIBES	...	...	1 105	59.9	29.8	2.87	769	566	169	59.7	27.5	3.27		64.6
TRIBE NOT REPORTED	...	...	1 896	57.8	26.7	3.08	1 405	1 071	237	58.7	26.8	3.49		66.7

TABLE 15. SUMMARY OF FAMILY CHARACTERISTICS OF AMERICAN INDIANS FOR TRIBAL GOVERNMENTS AND SELECTED TRIBES AND AMERICAN INDIANS, ESKIMOS, AND ALEUTS FOR COUNTIES IN THE IDENTIFIED HISTORIC AREAS OF OKLAHOMA (EXCLUDING URBANIZED AREAS): 1980 - CON.

(DATA FOR TRIBAL GOVERNMENTS AND TRIBES EXCLUDE ESKIMOS AND ALEUTS. INCLUDES AMERICAN INDIANS OR AMERICAN INDIANS, ESKIMOS, AND ALEUTS IN HOUSEHOLDS WITH ONE OR MORE AMERICAN INDIAN, ESKIMO, OR ALEUT PERSONS. DATA ARE ESTIMATES BASED ON A SAMPLE; SEE INTRODUCTION. FOR MEANING OF SYMBOLS, SEE INTRODUCTION. FOR DEFINITION OF TERMS, SEE APPENDIXES A AND B)

TRIBAL GOVERNMENTS SELECTED TRIBES COUNTIES IN IDENTIFIED HISTORIC AREAS OF OKLAHOMA (EXCLUDING URBANIZED AREAS) COUNTIES IN IDENTIFIED HISTORIC AREAS OF OKLAHOMA (EXCLUDING URBANIZED AREAS)	FAMILIES WITH ONE OR MORE AMERICAN INDIAN, ESKIMO, OR ALEUT		FAMILIES WITH AMERICAN INDIAN, ESKIMO, OR ALEUT HOUSEHOLDER OR SPOUSE				FAMILIES WITH AMERICAN INDIAN, ESKIMO, OR ALEUT HOUSEHOLDER						PERSONS UNDER 18--PERCENT LIVING WITH TWO PARENTS
	TOTAL	PERCENT WITH OWN CHILDREN UNDER 18 YEARS	TOTAL	PERCENT WITH OWN CHILDREN UNDER 18 YEARS	PERCENT WITH OWN CHILDREN UNDER 6 YEARS	PERSONS PER FAMILY	TOTAL	MARRIED COUPLE	FEMALE HOUSEHOLDER, NO HUSBAND PRESENT	PERCENT WITH OWN CHILDREN UNDER 18 YEARS	PERCENT WITH OWN CHILDREN UNDER 6 YEARS	PERSONS PER FAMILY	
ENTIRE COUNTY IN HISTORIC AREAS													
TOTAL	36 724	57.9	34 560	57.1	26.4	3.58	24 390	18 596	4 692	58.1	26.1	3.75	68.4
ADAIR	1 782	63.1	1 720	63.2	29.5	3.93	1 327	990	272	64.3	28.3	4.14	68.1
ATOKA	451	57.9	424	59.1	28.6	3.59	291	241	47	59.9	27.2	3.62	67.7
BLAINE	217	44.2	199	44.0	35.8	4.73	169	102	56	44.4	35.9	4.95	49.1
BRYAN	874	52.3	820	50.8	22.5	3.36	524	400	95	51.7	23.0	3.43	69.9
CADDO	1 365	63.7	1 307	63.8	30.5	4.22	1 101	710	329	64.1	30.7	4.31	54.6
CARTER	838	57.4	776	57.0	30.0	3.47	544	411	102	56.5	25.6	3.67	65.0
CHEROKEE	2 568	60.8	2 453	59.9	28.2	3.47	1 837	1 368	390	60.6	28.6	3.60	69.4
CHOCTAW	404	60.7	366	60.1	28.6	3.54	383	308	57	58.2	24.7	3.69	73.8
COAL	237	62.7	232	61.9	35.6	3.73	150	115	26	65.4	38.1	4.07	73.1
COMANCHE (EXCLUDING URBANIZED PORTION)	548	61.4	510	60.1	20.9	4.15	405	287	99	58.9	19.5	4.23	61.6
COTTON	152	54.6	147	53.7	24.5	3.81	106	65	33	46.6	18.7	4.08	60.4
CRAIG	717	49.6	676	48.0	21.1	3.19	454	382	66	53.7	23.9	3.28	76.0
CREEK (EXCLUDING URBANIZED PORTION)	618	58.6	570	58.8	23.8	3.65	375	335	33	59.7	23.8	3.88	81.9
CUSTER	308	61.9	293	60.4	34.3	4.32	227	152	62	58.9	32.4	4.53	54.0
DELAWARE	1 580	56.2	1 523	56.1	24.2	3.72	1 134	922	168	56.9	25.7	3.93	71.5
DEWEY	83	60.1	77	59.7	38.4	4.42	53	30	17	49.6	24.8	5.20	47.4
GARVIN	425	54.0	378	51.6	23.3	3.37	222	170	29	52.4	19.0	3.44	76.6
GRADY	406	61.0	358	58.7	29.0	3.44	225	184	44	60.2	25.0	3.59	71.3
HASKELL	381	54.1	365	54.2	25.9	3.36	231	176	38	52.5	22.5	3.46	81.1
HUGHES	568	58.4	540	56.7	24.8	3.81	435	316	109	58.0	26.0	4.01	64.0
JEFFERSON	88	53.8	76	53.4	35.4	3.10	53	38	13	57.0	35.2	3.11	66.3
JOHNSTON	408	56.1	377	55.3	29.6	3.60	278	193	65	53.8	30.2	3.76	56.5
KIOWA	154	57.8	142	54.3	28.6	4.24	118	78	28	50.8	21.9	4.42	55.9
LATIMER	497	58.3	473	57.2	28.0	3.52	331	262	57	61.9	30.4	3.67	70.7
LE FLORE (EXCLUDING URBANIZED PORTION)	1 101	55.5	1 041	54.8	23.4	3.43	711	563	125	56.5	25.4	3.56	72.2
LOVE	137	57.6	129	55.0	17.3	3.93	69	57	13	61.2	13.5	4.30	76.6
MCCLAIN (EXCLUDING URBANIZED PORTION)	241	70.7	227	70.6	23.5	3.70	141	98	24	62.4	20.6	3.83	63.9
MCCURTAIN	1 087	63.1	1 022	62.5	31.9	3.97	774	568	169	64.1	31.9	4.16	69.4
MCINTOSH	666	50.3	636	49.3	19.1	3.43	471	326	125	50.8	18.4	3.62	61.1
MARSHALL	289	49.3	276	48.4	24.1	3.43	167	130	30	50.1	23.2	3.58	77.5
MAYES	1 489	57.0	1 404	56.5	27.5	3.61	1 007	825	142	57.0	26.8	3.72	71.1
MURRAY	289	62.5	266	61.3	28.4	3.56	176	139	32	61.9	26.3	3.82	70.8
MUSKOGEE	2 093	55.9	1 939	54.4	24.7	3.40	1 287	1 018	230	55.5	24.4	3.57	70.2
NOWATA	450	49.0	437	49.1	23.5	3.18	271	234	30	44.9	22.2	3.33	86.1
OKFUSKEE	486	57.9	465	57.4	29.2	3.63	408	256	119	57.1	26.8	3.72	49.2
OKMULGEE	1 158	59.4	1 102	59.7	27.0	3.58	799	576	178	58.8	27.8	3.72	68.1
OTTAWA	1 597	54.6	1 486	53.0	24.7	3.20	993	779	184	55.4	24.8	3.23	71.9
PITTSBURG	1 205	52.3	1 115	51.9	24.0	3.29	695	544	113	52.6	23.7	3.37	68.0
PONTOTOC	894	56.6	842	55.8	25.8	3.39	611	467	121	58.7	27.8	3.66	68.1
PUSHMATAHA	454	57.1	419	56.3	26.2	3.48	285	226	52	56.5	25.1	3.63	75.4
ROGER MILLS	77	63.3	77	63.3	18.3	4.37	70	43	24	61.8	20.0	4.52	53.4
ROGERS (EXCLUDING URBANIZED PORTION)	1 433	58.8	1 363	58.2	24.4	3.38	888	724	134	59.1	23.4	3.42	75.8
SEMINOLE	1 054	60.5	1 005	59.9	26.1	3.94	830	546	210	57.7	23.9	4.13	51.7
SEQUOYAH (EXCLUDING URBANIZED PORTION)	1 525	59.3	1 448	59.1	24.5	3.63	1 043	836	151	60.5	26.6	3.68	76.7
STEPHENS	416	59.0	373	57.3	30.8	3.42	206	187	17	57.5	32.2	3.56	74.3
TILLMAN	113	73.8	100	71.8	37.0	3.96	65	51	13	67.4	41.0	4.07	74.4
TULSA (EXCLUDING URBANIZED PORTION)	398	55.2	365	54.0	22.1	3.48	199	154	29	56.5	20.4	3.80	83.2
WAGONER (EXCLUDING URBANIZED PORTION)	903	60.3	846	59.4	29.0	3.46	542	459	74	61.9	28.3	3.68	75.9
WASHINGTON	1 216	52.3	1 123	50.6	25.8	3.12	678	540	115	53.8	25.3	3.33	71.7
WASHITA	63	73.4	54	73.3	38.5	3.94	35	34	1	77.1	46.1	4.50	92.1
PORTION OF COUNTY IN HISTORIC AREAS													
TOTAL	2 721	62.5	2 575	61.9	30.1	3.86	1 963	1 369	457	61.9	29.4	4.06	62.4
BECKHAM	70	64.3	66	63.8	40.4	3.62	35	29	4	63.5	33.7	4.09	63.5
CANADIAN (EXCLUDING URBANIZED PORTION)	115	64.5	107	61.9	31.8	4.40	98	63	22	58.3	34.7	4.51	59.4
CLEVELAND AND POTTAWATOMIE (EXCLUDING URBANIZED PORTIONS)	1 343	62.7	1 273	62.4	31.2	3.78	948	663	235	64.0	29.8	4.02	64.7
ELLIS	10	56.5	10	56.5	18.8	3.51	...	...	...	...	...	...	...
KAY	249	65.8	243	65.0	30.5	4.43	213	144	47	64.1	29.7	4.49	60.8
KINGFISHER	19	57.6	16	59.1	28.2	4.28	13	11	2	60.3	22.3	4.66	68.7
LINCOLN AND OKLAHOMA (EXCLUDING URBANIZED PORTION)	377	63.5	346	62.9	30.2	3.73	231	184	36	60.2	30.5	3.73	70.3
LOGAN (EXCLUDING URBANIZED PORTION)	...	...	...	...	...	...	...	...	...	...	...	...	...
NOBLE	127	66.4	124	65.6	27.9	4.57	115	74	31	64.8	28.8	4.55	57.4
PAWNEE	193	60.0	190	59.4	30.3	3.59	161	87	55	55.1	22.0	3.86	45.8
PAYNE	218	54.6	200	53.4	28.8	3.57	139	107	25	56.1	30.1	3.71	60.9

TABLE 16. SUMMARY OF SOCIAL CHARACTERISTICS OF AMERICAN INDIANS FOR TRIBAL GOVERNMENTS AND SELECTED TRIBES AND AMERICAN INDIANS, ESKIMOS AND ALEUTS FOR COUNTIES IN THE IDENTIFIED HISTORIC AREAS OF OKLAHOMA (EXCLUDING URBANIZED AREAS): 1980

(DATA FOR TRIBAL GOVERNMENTS AND TRIBES EXCLUDE ESKIMOS AND ALEUTS. INCLUDES AMERICAN INDIANS OR AMERICAN INDIANS, ESKIMOS, AND ALEUTS IN HOUSEHOLDS WITH ONE OR MORE AMERICAN INDIAN, ESKIMO, OR ALEUT PERSONS. DATA ARE ESTIMATES BASED ON A SAMPLE; SEE INTRODUCTION. FOR MEANING OF SYMBOLS, SEE INTRODUCTION. FOR DEFINITION OF TERMS, SEE APPENDIXES A AND B)

TRIBAL GOVERNMENTS SELECTED TRIBES COUNTIES IN IDENTIFIED HISTORIC AREAS OF OKLAHOMA (EXCLUDING URBANIZED AREAS)	PERSONS 3 TO 34 YEARS OLD					PERSONS 16 TO 19 YEARS OLD--PERCENT NOT ENROLLED IN SCHOOL, NOT HIGH SCHOOL GRADUATES	PERSONS 25 YEARS OLD AND OVER	
		PERCENT ENROLLED IN SCHOOL						
			5 TO 19 YEARS OLD					
	ALL PERSONS	TOTAL	TOTAL	BUREAU OF INDIAN AFFAIRS OR TRIBAL SCHOOL	20 TO 34 YEARS OLD		PERCENT COMPLETED LESS THAN 5 YEARS OF SCHOOL	PERCENT HIGH SCHOOL GRADUATES
TOTAL, IDENTIFIED HISTORIC AREAS OF OKLAHOMA (EXCLUDING URBANIZED AREAS)	66 709	54.0	49.4	1.5	3.0	22.9	7.9	30.1
TRIBAL GOVERNMENTS								
ABSENTEE-SHAWNEE TRIBE	339	63.4	58.2	6.4	3.3	14.7	5.6	49.4
EXCLUDING INCORPORATED PLACES	120	71.5	69.2	2.8	1.3	20.7	7.2	47.2
CLEVELAND AND POTTAWATOMIE COUNTIES (EXCLUDING URBANIZED PORTIONS)	313	63.8	58.4	6.9	3.6	15.0	6.0	49.8
LINCOLN COUNTY	...	...	...	...	...	...	...	...
PAYNE COUNTY	...	...	...	...	...	...	...	...
APACHE TRIBE	305	51.9	46.1	9.1	3.7	38.6	1.0	38.7
EXCLUDING INCORPORATED PLACES	132	61.1	57.8	6.4	3.3	8.0	-	48.4
CADDO COUNTY	305	51.9	46.1	9.1	3.7	38.6	1.0	38.7
CADDO TRIBE	223	55.0	52.6	4.3	2.0	21.5	-	56.0
EXCLUDING INCORPORATED PLACES	124	55.4	51.8	1.7	3.6	12.1	-	50.3
CADDO COUNTY	223	55.0	52.6	4.3	2.0	21.5	-	56.0
CHEROKEE NATION	22 062	53.5	49.3	1.2	2.9	25.7	9.1	47.2
EXCLUDING INCORPORATED PLACES	13 383	54.6	51.0	1.0	2.5	26.2	11.1	44.5
ADAIR COUNTY	3 583	54.9	50.6	1.4	2.5	29.0	16.3	36.0
CHEROKEE COUNTY	3 900	53.6	47.7	2.1	6.1	30.5	10.0	49.7
CRAIG COUNTY	679	57.9	54.1	-	2.1	11.9	3.9	52.6
DELAWARE COUNTY	2 604	53.7	51.2	1.7	1.4	27.6	13.2	35.6
MCINTOSH COUNTY	204	53.3	47.9	-	3.2	38.7	10.3	42.9
MAYES COUNTY	2 085	50.0	47.8	1.0	1.4	22.4	11.0	43.9
MUSKOGEE COUNTY	1 917	53.8	50.6	1.0	3.0	27.2	7.2	52.7
NOWATA COUNTY	359	50.7	48.3	-	1.3	12.1	3.1	54.4
OTTAWA COUNTY	1 158	54.0	50.6	0.8	2.3	18.8	3.1	55.3
ROGERS COUNTY (EXCLUDING URBANIZED PORTION)	1 563	52.9	48.5	-	3.5	16.3	2.6	63.3
SEQUOYAH COUNTY (EXCLUDING URBANIZED PORTION)	2 115	52.7	48.7	1.4	2.2	28.6	10.2	40.2
TULSA COUNTY (EXCLUDING URBANIZED PORTION)	320	51.6	50.5	-	1.1	23.3	1.1	53.7
WAGONER COUNTY (EXCLUDING URBANIZED PORTION)	862	52.0	49.0	0.4	2.3	24.5	4.7	54.0
WASHINGTON COUNTY	712	46.7	42.8	-	1.6	25.8	2.7	63.8
CHEYENNE-ARAPAHO TRIBES	1 526	51.2	48.4	2.8	1.8	21.2	3.1	40.2
EXCLUDING INCORPORATED PLACES	484	53.0	51.7	1.6	1.0	10.6	2.1	41.4
BECKHAM COUNTY	32	49.8	49.8	-	-	33.6	12.4	37.3
BLAINE COUNTY	491	53.0	50.0	0.9	1.0	18.7	2.5	38.9
CANADIAN COUNTY (EXCLUDING URBANIZED PORTION)	134	54.1	54.1	4.7	-	7.8	-	38.8
CUSTER COUNTY	479	53.1	50.8	4.1	2.1	24.2	2.1	42.5
DEWEY COUNTY	172	34.7	33.4	-	0.7	41.0	11.8	28.7
KINGFISHER COUNTY	23	67.1	58.5	-	8.6	-	-	-
ROGER MILLS COUNTY	170	56.9	49.2	6.0	5.4	12.5	-	32.4
WASHITA COUNTY	25	27.0	27.0	-	-	-	8.6	73.1
CHICKASAW NATION	2 402	52.7	46.4	0.4	3.7	26.0	8.8	50.9
EXCLUDING INCORPORATED PLACES	1 090	52.3	47.7	0.4	2.8	19.4	11.0	48.6
ATOKA COUNTY	21	57.3	57.3	-	-	-	7.5	38.3
BRYAN COUNTY	136	54.7	51.1	-	2.8	34.6	4.7	39.3
CARTER COUNTY	286	43.6	40.7	-	1.2	21.4	5.8	59.0
COAL COUNTY	103	42.9	42.9	-	-	17.0	15.8	37.1
GARVIN COUNTY	78	43.4	43.4	-	-	10.0	3.6	60.6
GRADY COUNTY	30	46.3	46.3	-	-	26.8	13.5	30.8
HASKELL COUNTY	...	...	...	...	...	...	...	...
HUGHES COUNTY	22	75.5	64.9	-	-	-	41.9	37.6
JEFFERSON COUNTY	19	39.8	39.8	-	-	36.9	5.3	55.4
JOHNSTON COUNTY	411	53.3	45.4	0.7	4.7	21.8	10.2	50.1
LOVE COUNTY	83	66.7	63.5	-	3.2	8.7	9.8	65.8
MCCLAIN COUNTY (EXCLUDING URBANIZED PORTION)	50	66.8	59.4	-	7.4	30.0	5.7	56.7
MARSHALL COUNTY	195	52.0	48.3	-	2.2	55.1	11.3	35.2
MURRAY COUNTY	170	59.2	52.8	-	5.4	26.3	8.0	57.7
PONTOTOC COUNTY	729	53.6	42.8	1.1	6.3	28.2	10.2	47.9
STEPHENS COUNTY	55	46.6	46.6	-	-	30.5	-	49.1
CHOCTAW NATION	7 813	56.1	52.0	0.7	2.5	17.1	11.7	46.9
EXCLUDING INCORPORATED PLACES	4 270	57.9	54.4	0.7	2.6	16.1	13.6	46.2
ATOKA COUNTY	521	53.2	50.9	-	0.7	25.1	12.2	41.9
BRYAN COUNTY	758	56.9	49.7	-	5.0	21.5	9.3	44.9
CHOCTAW COUNTY	778	57.6	55.0	0.6	2.0	13.2	10.7	44.4
COAL COUNTY	256	48.9	46.1	-	2.3	9.4	7.1	42.1
HASKELL COUNTY	307	54.6	51.9	0.6	2.0	16.2	5.1	44.7
HUGHES COUNTY	78	54.2	49.9	-	3.0	10.6	5.5	57.3
LATIMER COUNTY	301	55.3	53.1	0.9	1.5	14.7	11.6	54.5
LE FLORE COUNTY (EXCLUDING URBANIZED PORTION)	1 020	56.8	54.0	2.5	2.3	15.9	10.2	46.9
MCCURTAIN COUNTY	1 870	55.5	52.2	0.7	1.3	18.4	19.7	43.2
PITTSBURG COUNTY	896	57.4	50.1	0.6	4.6	15.1	6.5	54.6
PONTOTOC COUNTY	281	42.3	31.7	-	7.1	4.9	6.1	53.1
POSHMATAHA COUNTY	349	55.9	53.5	-	1.4	27.5	18.9	43.9

TABLE 16. SUMMARY OF SOCIAL CHARACTERISTICS OF AMERICAN INDIANS FOR TRIBAL GOVERNMENTS AND SELECTED TRIBES AND AMERICAN INDIANS, ESKIMOS AND ALEUTS FOR COUNTIES IN THE IDENTIFIED HISTORIC AREAS OF OKLAHOMA (EXCLUDING URBANIZED AREAS): 1980 - CON.

(DATA FOR TRIBAL GOVERNMENTS AND TRIBES EXCLUDE ESKIMOS AND ALEUTS. INCLUDES AMERICAN INDIANS OR AMERICAN INDIANS, ESKIMOS, AND ALEUTS IN HOUSEHOLDS WITH ONE OR MORE AMERICAN INDIAN, ESKIMO, OR ALEUT PERSONS. DATA ARE ESTIMATES BASED ON A SAMPLE; SEE INTRODUCTION. FOR MEANING OF SYMBOLS, SEE INTRODUCTION. FOR DEFINITION OF TERMS, SEE APPENDIXES A AND B)

TRIBAL GOVERNMENTS SELECTED TRIBES COUNTIES IN IDENTIFIED HISTORIC AREAS OF OKLAHOMA (EXCLUDING URBANIZED AREAS)	PERSONS 3 TO 34 YEARS OLD					PERSONS 16 TO 19 YEARS OLD--PERCENT NOT ENROLLED IN SCHOOL, NOT HIGH SCHOOL GRADUATES	PERSONS 25 YEARS OLD AND OVER	
		PERCENT ENROLLED IN SCHOOL						
			5 TO 19 YEARS OLD					
	ALL PERSONS	TOTAL	TOTAL	BUREAU OF INDIAN AFFAIRS OR TRIBAL SCHOOL	20 TO 34 YEARS OLD		PERCENT COMPLETED LESS THAN 5 YEARS OF SCHOOL	PERCENT HIGH SCHOOL GRADUATES
TRIBAL GOVERNMENTS - CON.								
CITIZEN BAND OF POTTAWATOMIE	293	53.0	49.9	-	2.1	4.9	3.7	58.0
EXCLUDING INCORPORATED PLACES	104	66.8	65.6	-	1.2	7.7	3.9	52.6
CLEVELAND AND POTTAWATOMIE COUNTIES (EXCLUDING URBANIZED PORTIONS)	293	53.0	49.9	-	2.1	4.9	3.7	58.0
COMANCHE TRIBE	1 358	36.4	31.6	4.4	2.4	20.2	3.2	52.1
EXCLUDING INCORPORATED PLACES	958	38.4	34.1	4.2	2.4	18.2	2.8	50.6
CADDO COUNTY	485	33.9	49.9	9.1	1.7	23.6	2.7	57.1
COMANCHE COUNTY (EXCLUDING URBANIZED PORTION)	823	37.9	52.7	2.3	2.9	15.7	3.6	51.4
COTTON COUNTY	225	37.2	32.1	1.0	2.2	28.0	3.0	47.3
TILLMAN COUNTY	23	30.9	42.8	23.0	-	30.0	-	32.3
CREEK NATION	3 071	34.4	49.9	1.9	2.9	21.0	10.3	48.5
EXCLUDING INCORPORATED PLACES	2 306	33.4	31.3	2.0	2.7	19.5	10.3	47.4
CREEK COUNTY (EXCLUDING URBANIZED PORTION)	354	46.7	46.6	-	0.5	27.8	7.7	54.6
HUGHES COUNTY	778	33.1	49.3	2.1	1.0	28.5	16.7	39.5
MCINTOSH COUNTY	602	38.6	51.2	1.8	5.1	14.5	10.3	47.5
MAYES COUNTY	56	49.0	42.1	-	3.3	-	-	71.5
MUSKOGEE COUNTY	485	49.3	43.6	3.3	4.8	21.0	7.2	60.5
OKFUSKEE COUNTY	769	36.3	52.0	3.1	1.9	24.0	17.3	33.0
OKMULGEE COUNTY	1 332	33.1	48.8	0.7	3.4	20.0	7.3	56.4
ROGERS COUNTY (EXCLUDING URBANIZED PORTION)	120	66.0	63.4	-	2.6	6.0	1.2	71.7
SEMINOLE COUNTY	349	37.2	30.6	5.5	4.4	13.8	8.0	42.8
TULSA COUNTY (EXCLUDING URBANIZED PORTION)	40	63.8	63.8	-	-	-	-	55.2
WAGONER COUNTY (EXCLUDING URBANIZED PORTION)	266	35.3	32.8	0.9	2.6	21.9	2.2	53.7
DELAWARE TRIBE	99	47.8	46.2	3.2	-	21.3	1.8	63.3
EXCLUDING INCORPORATED PLACES	54	40.1	40.1	-	-	35.7	-	67.1
CADDO COUNTY	99	47.8	46.2	3.2	-	21.3	1.8	63.3
EASTERN SHAWNEE TRIBE	143	60.1	56.3	-	2.7	3.1	3.1	55.8
EXCLUDING INCORPORATED PLACES	58	58.3	56.0	-	2.3	5.8	-	49.7
OTTAWA COUNTY	143	60.1	56.3	-	2.7	3.1	3.1	55.8
FORT SILL APACHE TRIBE	314	55.3	50.3	8.1	3.0	40.5	3.3	43.1
EXCLUDING INCORPORATED PLACES	168	58.9	56.3	5.2	2.6	22.0	3.0	49.9
CADDO COUNTY	268	58.2	52.3	9.1	3.5	34.4	2.6	41.1
COMANCHE COUNTY (EXCLUDING URBANIZED PORTION)	26	47.9	47.9	-	-	47.4	13.5	48.2
STEPHENS COUNTY	...	...	...	...	...	...	...	...
KAW TRIBE	...	...	...	...	...	...	...	...
EXCLUDING INCORPORATED PLACES	...	...	...	...	...	...	...	...
KAY COUNTY	...	...	...	...	...	...	...	...
KICKAPOO TRIBE	215	37.0	48.4	6.9	4.2	21.8	16.8	45.1
EXCLUDING INCORPORATED PLACES	57	52.5	44.5	-	4.1	12.6	19.9	41.1
LINCOLN AND OKLAHOMA COUNTIES (EXCLUDING URBANIZED PORTION)	21	65.1	53.9	-	11.3	-	-	42.3
CLEVELAND AND POTTAWATOMIE COUNTIES (EXCLUDING URBANIZED PORTIONS)	194	56.1	47.9	7.8	3.5	23.9	19.1	45.4
KIOWA TRIBE	1 613	57.0	52.4	2.6	3.1	21.2	2.3	51.2
EXCLUDING INCORPORATED PLACES	808	59.7	56.0	2.6	2.5	16.3	2.3	50.8
CADDO COUNTY	1 161	56.6	52.4	3.5	2.9	20.9	2.2	52.9
COMANCHE COUNTY (EXCLUDING URBANIZED PORTION)	180	61.5	56.4	-	4.4	30.3	0.9	56.7
COTTON COUNTY	...	...	...	...	...	...	...	...
GRADY COUNTY	26	51.6	35.9	-	7.9	65.8	-	58.1
JEFFERSON COUNTY	...	...	...	...	...	...	...	...
KIOWA COUNTY	226	54.6	51.0	1.0	1.6	13.9	4.3	40.5
STEPHENS COUNTY	...	...	...	...	...	...	...	...
TILLMAN COUNTY	...	...	...	...	...	...	...	...
MIAMI TRIBE	87	53.8	52.6	-	1.3	10.0	-	59.3
EXCLUDING INCORPORATED PLACES	28	68.1	68.1	-	-	49.4	-	51.9
OTTAWA COUNTY	87	53.8	52.6	-	1.3	10.0	-	59.3
MODOC TRIBE	...	...	...	...	...	...	...	...
EXCLUDING INCORPORATED PLACES	...	...	...	...	...	...	...	...
OTTAWA COUNTY	...	...	...	...	...	...	...	...
OKLAHOMA IOWA TRIBE	17	64.9	64.9	-	-	46.3	4.6	44.3
EXCLUDING INCORPORATED PLACES	...	...	...	...	...	...	...	...
LINCOLN AND OKLAHOMA COUNTIES (EXCLUDING URBANIZED PORTION)	...	...	...	...	...	...	...	...
LOGAN COUNTY (EXCLUDING URBANIZED PORTION)	-	-	-	-	-	-	-	-
PAYNE COUNTY	...	...	...	...	...	...	...	...
OTOE-MISSOURIA TRIBE	160	49.5	48.7	-	0.8	8.8	1.5	49.7
EXCLUDING INCORPORATED PLACES	39	60.9	57.7	-	3.2	-	3.6	30.7
NOBLE COUNTY	146	48.8	47.9	-	0.9	9.6	1.7	49.6
PAWNEE COUNTY	...	...	...	...	...	...	...	...

TABLE 16. SUMMARY OF SOCIAL CHARACTERISTICS OF AMERICAN INDIANS FOR TRIBAL GOVERNMENTS AND SELECTED TRIBES AND AMERICAN INDIANS, ESKIMOS AND ALEUTS FOR COUNTIES IN THE IDENTIFIED HISTORIC AREAS OF OKLAHOMA (EXCLUDING URBANIZED AREAS): 1980 - CON.

(DATA FOR TRIBAL GOVERNMENTS AND TRIBES EXCLUDE ESKIMOS AND ALEUTS. INCLUDES AMERICAN INDIANS OR AMERICAN INDIANS, ESKIMOS, AND ALEUTS IN HOUSEHOLDS WITH ONE OR MORE AMERICAN INDIAN, ESKIMO, OR ALEUT PERSONS. DATA ARE ESTIMATES BASED ON A SAMPLE; SEE INTRODUCTION. FOR MEANING OF SYMBOLS, SEE INTRODUCTION. FOR DEFINITION OF TERMS, SEE APPENDIXES A AND B)

TRIBAL GOVERNMENTS SELECTED TRIBES COUNTIES IN IDENTIFIED HISTORIC AREAS OF OKLAHOMA (EXCLUDING URBANIZED AREAS)	PERSONS 3 TO 34 YEARS OLD					PERSONS 16 TO 19 YEARS OLD--PERCENT NOT ENROLLED IN SCHOOL, NOT HIGH SCHOOL GRADUATES	PERSONS 25 YEARS OLD AND OVER	
		PERCENT ENROLLED IN SCHOOL						
		5 TO 19 YEARS OLD						
	ALL PERSONS	TOTAL	TOTAL	BUREAU OF INDIAN AFFAIRS OR TRIBAL SCHOOL	20 TO 34 YEARS OLD		PERCENT COMPLETED LESS THAN 5 YEARS OF SCHOOL	PERCENT HIGH SCHOOL GRADUATES
TRIBAL GOVERNMENTS - CON.								
OTTAWA TRIBE	65	48.8	43.4	-	3.6	18.7	1.9	52.0
EXCLUDING INCORPORATED PLACES	35	46.3	36.0	-	6.9	18.7	-	53.2
OTTAWA COUNTY	65	48.8	43.4	-	3.6	18.7	1.9	52.0
PAWNEE TRIBE	246	56.3	50.5	0.7	3.7	9.1	0.5	65.7
EXCLUDING INCORPORATED PLACES	104	62.7	53.8	1.6	8.8	12.9	1.0	66.7
PAWNEE COUNTY	212	58.5	52.2	-	3.9	9.4	0.5	64.2
PAYNE COUNTY	35	42.6	39.8	6.7	2.8	-	-	83.2
PEORIA TRIBE	60	56.0	54.0	-	2.0	-	-	47.5
EXCLUDING INCORPORATED PLACES	...	...	...	...	...	...	...	...
OTTAWA COUNTY	60	56.0	54.0	-	2.0	-	-	47.5
PONCA TRIBE	455	53.0	47.9	7.1	4.1	27.0	1.8	49.1
EXCLUDING INCORPORATED PLACES	375	52.2	48.3	8.5	2.6	28.0	2.2	48.8
KAY COUNTY	379	52.2	47.8	8.5	3.2	28.1	2.3	49.2
NOBLE COUNTY	76	57.2	48.7	-	8.5	-	-	48.5
QUAPAW TRIBE	189	47.0	42.1	-	2.7	33.5	-	65.2
EXCLUDING INCORPORATED PLACES	87	59.0	55.0	-	2.6	48.7	-	69.7
OTTAWA COUNTY	189	47.0	42.1	-	2.7	33.5	-	65.2
SAC AND FOX TRIBE	468	51.9	48.0	2.7	2.7	19.2	3.9	53.8
EXCLUDING INCORPORATED PLACES	192	42.4	38.7	1.6	2.4	17.3	2.9	53.4
CLEVELAND AND POTTAWATOMIE COUNTIES (EXCLUDING URBANIZED PORTIONS)	307	53.7	49.2	4.0	3.5	16.6	3.9	56.5
LINCOLN AND OKLAHOMA COUNTIES (EXCLUDING URBANIZED PORTION)	91	49.2	45.7	-	2.1	13.2	2.1	53.6
PAYNE COUNTY	70	47.5	46.0	-	-	49.3	6.2	45.2
SEMINOLE NATION	1 444	61.0	54.9	2.1	2.3	15.7	15.2	40.8
EXCLUDING INCORPORATED PLACES	711	62.8	57.5	2.2	1.8	15.9	14.5	44.0
SEMINOLE COUNTY	1 444	61.0	54.9	2.1	2.3	15.7	15.2	40.8
SENECA-CAYUGA TRIBE	262	56.3	54.0	1.2	2.2	27.1	1.2	63.4
EXCLUDING INCORPORATED PLACES	138	58.9	57.3	-	1.6	23.0	1.0	59.4
DELAWARE COUNTY	39	65.2	59.6	-	5.6	-	-	53.4
OTTAWA COUNTY	223	54.7	53.1	1.4	1.6	30.6	1.5	65.9
TONKAWA TRIBE	71	66.5	50.7	-	12.1	-	3.2	52.3
EXCLUDING INCORPORATED PLACES	59	63.2	48.1	-	10.8	-	3.8	50.7
KAY COUNTY	71	66.5	50.7	-	12.1	-	3.2	52.3
WICHITA TRIBE	229	51.1	47.0	12.5	2.3	39.9	2.9	56.8
EXCLUDING INCORPORATED PLACES	90	55.9	54.4	14.9	-	7.5	1.5	53.2
CADDO COUNTY	218	51.4	47.2	13.1	2.5	39.9	3.1	54.6
CANADIAN COUNTY (EXCLUDING URBANIZED PORTION)	...	...	...	...	...	...	...	...
CUSTER COUNTY	...	...	...	...	...	...	...	...
GRADY COUNTY	...	...	...	...	...	...	...	...
WASHITA COUNTY	-	-	-	-	-	-	-	-
WYANDOTTE TRIBE	78	61.7	58.8	-	1.6	-	-	64.4
EXCLUDING INCORPORATED PLACES	40	59.8	59.8	-	-	-	-	70.2
OTTAWA COUNTY	78	61.7	58.8	-	1.6	-	-	64.4
SELECTED TRIBES								
APACHE	558	51.3	47.4	5.3	2.5	41.8	2.8	47.6
ARAPAHO	426	54.5	50.2	0.8	2.0	17.7	0.7	44.1
CADDO	360	49.9	46.4	3.0	3.2	31.8	-	54.3
CHEROKEE	26 159	53.4	49.2	1.0	2.9	26.0	8.8	47.5
CHEYENNE	1 456	51.1	47.8	4.0	2.1	23.7	4.4	41.6
CHICKASAW	2 856	52.9	46.9	0.3	3.7	23.6	7.9	53.1
CHOCTAW	11 315	55.1	50.9	1.0	2.6	19.2	10.0	48.5
COMANCHE	1 897	56.1	51.1	3.7	2.7	18.3	3.0	54.7
CREEK	6 098	54.8	49.8	1.8	3.4	20.4	9.7	50.9
DELAWARE	631	50.5	46.8	0.5	2.0	19.6	3.1	64.9
IROQUOIS	500	57.3	53.9	0.6	2.9	23.6	0.6	64.4
KIOWA	2 011	57.4	52.5	2.8	3.4	18.9	2.1	55.0
OSAGE	400	57.7	52.3	-	4.5	20.0	0.5	69.9
OTO	274	52.0	48.9	-	2.8	10.7	0.9	55.6
PAWNEE	427	52.8	45.1	0.5	4.5	9.5	0.3	70.7
PONCA	542	53.7	47.8	6.0	4.4	26.2	1.6	52.6
POTAWATOMI	621	49.8	45.8	-	3.2	20.4	2.9	61.1
SAC AND FOX-MESQUAKIE	636	53.0	48.4	2.3	3.2	19.9	3.1	56.1
SEMINOLE	2 211	59.0	51.9	3.5	3.2	17.2	13.1	46.3
SHAWNEE	695	60.0	54.9	3.6	3.9	12.9	3.8	55.6
SIOUX	283	54.0	50.3	-	2.7	24.3	2.5	68.3
WICHITA	250	49.8	46.1	11.7	2.1	39.9	2.7	54.4
ALL OTHER TRIBES	2 255	55.1	48.6	1.8	4.6	17.8	4.6	60.2
TRIBE NOT REPORTED	3 824	49.9	45.3	0.2	2.9	26.6	6.9	51.2

TABLE 16. SUMMARY OF SOCIAL CHARACTERISTICS OF AMERICAN INDIANS FOR TRIBAL GOVERNMENTS AND SELECTED TRIBES AND AMERICAN INDIANS, ESKIMOS AND ALEUTS FOR COUNTIES IN THE IDENTIFIED HISTORIC AREAS OF OKLAHOMA (EXCLUDING URBANIZED AREAS): 1980 - CON.

(DATA FOR TRIBAL GOVERNMENTS AND TRIBES EXCLUDE ESKIMOS AND ALEUTS. INCLUDES AMERICAN INDIANS OR AMERICAN INDIANS, ESKIMOS, AND ALEUTS IN HOUSEHOLDS WITH ONE OR MORE AMERICAN INDIAN, ESKIMO, OR ALEUT PERSONS. DATA ARE ESTIMATES BASED ON A SAMPLE; SEE INTRODUCTION. FOR MEANING OF SYMBOLS, SEE INTRODUCTION. FOR DEFINITION OF TERMS, SEE APPENDIXES A AND B)

TRIBAL GOVERNMENTS SELECTED TRIBES COUNTIES IN IDENTIFIED HISTORIC AREAS OF OKLAHOMA (EXCLUDING URBANIZED AREAS)	PERSONS 3 TO 34 YEARS OLD					PERSONS 16 TO 19 YEARS OLD--PERCENT NOT ENROLLED IN SCHOOL, NOT HIGH SCHOOL GRADUATES	PERSONS 25 YEARS OLD AND OVER	
		PERCENT ENROLLED IN SCHOOL						
			5 TO 19 YEARS OLD					
	ALL PERSONS	TOTAL	TOTAL	BUREAU OF INDIAN AFFAIRS OR TRIBAL SCHOOL	20 TO 34 YEARS OLD		PERCENT COMPLETED LESS THAN 5 YEARS OF SCHOOL	PERCENT HIGH SCHOOL GRADUATES
COUNTIES IN IDENTIFIED HISTORIC AREAS OF OKLAHOMA (EXCLUDING URBANIZED AREAS)								
ENTIRE COUNTY IN HISTORIC AREAS								
TOTAL	61 462	53.9	49.4	1.3	3.0	23.2	8.3	49.7
ADAIR	3 739	54.7	50.3	1.5	2.5	28.9	16.1	36.4
ATOKA	734	53.9	51.1	-	1.3	20.4	11.9	41.8
BLAINE	631	53.7	51.2	3.2	0.9	18.6	3.6	36.9
BRYAN	1 229	54.5	47.4	-	5.3	28.4	7.6	48.9
CADDO	3 381	53.6	49.9	4.8	2.4	23.6	2.6	55.0
CARTER	1 325	51.0	48.6	0.6	1.2	24.6	6.5	50.6
CHEROKEE	4 601	54.8	46.0	1.9	7.1	29.0	9.3	52.9
CHOCTAW	945	57.8	55.2	0.5	1.8	15.2	10.1	44.4
COAL	409	48.5	46.1	-	2.1	13.0	8.6	41.0
COMANCHE (EXCLUDING URBANIZED PORTION)	1 215	56.8	52.2	1.6	3.0	20.6	3.4	54.5
COTTON	273	58.8	52.0	0.8	3.9	24.4	2.6	48.5
CRAIG	911	57.7	53.6	-	2.7	10.5	4.2	53.4
CREEK (EXCLUDING URBANIZED PORTION)	906	45.7	43.2	0.5	1.1	27.8	6.8	55.3
CUSTER	753	51.6	45.9	3.8	4.5	19.3	1.7	50.2
DELAWARE	2 882	54.0	51.3	1.5	1.6	27.0	12.3	38.8
DEWEY	198	34.6	33.4	-	0.6	39.7	12.1	32.6
GARVIN	549	55.0	52.8	1.2	1.7	32.3	7.8	49.0
GRADY	597	49.7	44.8	0.3	3.6	35.3	5.9	46.2
HASKELL	510	53.8	51.8	0.8	1.6	19.8	5.1	45.5
HUGHES	1 116	55.5	51.0	2.1	1.4	23.5	14.6	41.6
JEFFERSON	118	52.5	43.0	-	8.2	23.5	3.6	53.6
JOHNSTON	648	56.9	50.1	0.9	4.6	20.5	10.5	50.3
KIOWA	324	52.0	48.0	0.7	1.4	18.9	4.6	41.7
LATIMER	774	54.3	53.3	0.6	2.5	18.7	9.9	53.1
LE FLORE (EXCLUDING URBANIZED PORTION)	1 613	56.0	53.1	1.6	2.1	15.2	9.8	49.3
LOVE	226	56.7	54.3	0.9	2.4	28.3	7.5	46.2
MCCLAIN (EXCLUDING URBANIZED PORTION)	399	62.5	59.4	-	2.8	27.1	3.3	56.4
MCCURTAIN	2 243	55.2	52.0	0.6	1.3	22.0	18.6	43.1
MCINTOSH	964	57.9	51.8	1.1	4.0	19.2	10.8	48.0
MARSHALL	411	53.1	49.8	-	1.7	37.2	8.2	40.0
MAYES	2 457	51.3	49.0	1.0	1.3	25.5	10.0	46.0
MURRAY	485	56.6	47.6	-	4.1	25.5	6.6	51.4
MUSKOGEE	3 001	53.0	48.6	1.3	3.7	26.0	6.8	56.8
NOWATA	567	51.1	48.4	-	2.0	11.9	2.9	57.2
OKFUSKEE	970	55.6	50.6	3.5	2.5	22.8	16.7	32.3
OKMULGEE	1 988	52.7	47.0	0.6	4.9	22.0	6.4	57.5
OTTAWA	2 312	54.4	50.6	0.5	2.6	19.1	2.2	57.9
PITTSBURG	1 527	54.6	48.6	0.4	3.5	18.4	6.4	54.6
PONTOTOC	1 417	53.9	43.1	0.5	6.9	20.9	7.7	53.5
PUSHMATAHA	686	57.0	54.5	-	1.7	28.0	15.7	43.1
ROGER MILLS	210	58.6	49.8	4.8	6.9	14.0	-	34.7
ROGERS (EXCLUDING URBANIZED PORTION)	2 163	54.5	50.1	-	3.2	16.0	2.4	65.3
SEMINOLE	2 225	58.2	52.2	2.3	2.8	15.9	11.8	43.7
SEQUOYAH (EXCLUDING URBANIZED PORTION)	2 573	53.9	50.4	1.3	1.9	27.6	10.3	41.1
STEPHENS	540	42.9	41.1	0.8	1.1	23.9	3.5	53.4
TILLMAN	205	58.6	56.6	8.1	-	39.5	11.3	29.5
TULSA (EXCLUDING URBANIZED PORTION)	565	47.5	46.0	-	0.6	24.3	1.9	55.9
WAGONER (EXCLUDING URBANIZED PORTION)	1 358	53.7	49.9	0.5	2.6	22.2	3.6	56.1
WASHINGTON	1 455	47.8	42.1	0.2	2.2	20.0	1.8	67.6
WASHITA	119	43..	42.0	-	1.7	23.5	2.6	71.8
PORTION OF COUNTY IN HISTORIC AREAS								
TOTAL	5 246	54.8	49.6	3.3	3.5	19.8	3.9	55.6
BECKHAM	124	44.3	44.3	-	-	29.5	8.7	46.1
CANADIAN (EXCLUDING URBANIZED PORTION)	260	47.4	46.5	10.9	0.5	26.1	-	61.0
CLEVELAND AND POTTAWATOMIE (EXCLUDING URBANIZED PORTIONS)	2 501	56.7	50.6	4.1	3.8	19.8	6.1	55.1
ELLIS	...	...	...	...	...	...	...	...
KAY	635	54.0	45.6	6.1	6.8	26.4	1.9	52.8
KINGFISHER	40	71.0	66.0	-	5.0	-	6.8	18.5
LINCOLN AND OKLAHOMA (EXCLUDING URBANIZED PORTION)	623	47.8	46.2	-	0.8	21.2	1.6	59.5
LOGAN (EXCLUDING URBANIZED PORTION)	...	...	...	...	...	...	...	...
NOBLE	317	57.0	53.9	1.6	3.1	14.9	0.8	52.2
PAWNEE	377	56.3	49.5	-	4.0	6.6	1.0	62.6
PAYNE	358	57.7	54.6	0.5	1.2	19.7	3.8	51.7

TABLE 17. SUMMARY OF HEALTH CHARACTERISTICS OF AMERICAN INDIANS FOR TRIBAL GOVERNMENTS AND SELECTED TRIBES AND AMERICAN INDIANS, ESKIMOS, AND ALEUTS FOR COUNTIES IN THE IDENTIFIED HISTORIC AREAS OF OKLAHOMA (EXCLUDING URBANIZED AREAS): 1980

(DATA FOR TRIBAL GOVERNMENTS AND TRIBES EXCLUDE ESKIMOS AND ALEUTS. INCLUDES AMERICAN INDIANS OR AMERICAN INDIANS, ESKIMOS, AND ALEUTS IN HOUSEHOLDS WITH ONE OR MORE AMERICAN INDIAN, ESKIMO, OR ALEUT PERSONS. DATA ARE ESTIMATES BASED ON A SAMPLE; SEE INTRODUCTION. FOR MEANING OF SYMBOLS, SEE INTRODUCTION. FOR DEFINITION OF TERMS, SEE APPENDIXES A AND B)

TRIBAL GOVERNMENTS SELECTED TRIBES COUNTIES IN IDENTIFIED HISTORIC AREAS OF OKLAHOMA (EXCLUDING URBANIZED AREAS)	PERSONS RECEIVING HEALTH CARE LAST MONTH				PERSONS WHO RECEIVED HEALTH CARE IN LAST 12 MONTHS										
		RECEIVED CARE FROM--PERCENT				USUAL PLACE OF HEALTH CARE--PERCENT			HEALTH CARE PAID BY--PERCENT					TRAVEL TIME TO HEALTH CARE FACILITY--PERCENT	
	TOTAL	DOCTOR	DENTIST	COMMUNITY HEALTH REPRESENTATIVE	TOTAL	INDIAN HEALTH SERVICE CLINIC, HEALTH CENTER, OR HOSPITAL	PRIVATE PHYSICIAN OR DENTIST	TRIBAL CLINIC OR HOSPITAL	PERSON OR OTHER FAMILY MEMBER	PRIVATE HEALTH INSURANCE	MEDICAID OR MEDICARE	INDIAN HEALTH SERVICE OR TRIBE	OTHER GOVERNMENT SERVICES	LESS THAN 30 MINUTES	30 MINUTES TO 1 HOUR
TOTAL, IDENTIFIED HISTORIC AREAS OF OKLAHOMA (EXCLUDING URBANIZED AREAS)	50 765	78.6	31.6	7.3	87 217	51.6	39.6	4.7	22.7	11.2	5.0	54.5	4.5	51.0	35.5
TRIBAL GOVERNMENTS															
ABSENTEE-SHAWNEE TRIBE	227	76.8	32.8	7.7	457	66.2	20.4	10.7	13.8	7.7	1.8	72.9	2.3	61.1	35.2
EXCLUDING INCORPORATED PLACES	76	72.4	27.6	4.5	183	55.8	14.7	24.9	13.1	7.2	0.9	74.8	3.3	27.0	68.8
CLEVELAND AND POTTAWATOMIE COUNTIES (EXCLUDING URBANIZED PORTIONS)	209	76.0	31.8	7.2	435	66.3	20.3	10.8	13.9	7.6	1.9	73.3	2.0	61.5	34.9
LINCOLN COUNTY	---	---	---	---	---	---	---	---	---	---	---	---	---	---	---
PAYNE COUNTY	---	---	---	---	---	---	---	---	---	---	---	---	---	---	---
APACHE TRIBE	211	82.9	25.8	15.4	370	76.3	6.8	14.0	2.4	1.1	2.5	90.5	3.5	56.1	27.8
EXCLUDING INCORPORATED PLACES	87	81.4	34.6	18.5	161	85.0	4.2	8.2	5.6	1.0	-	89.6	3.9	42.0	44.3
CADDO COUNTY	211	82.9	25.8	15.4	370	76.3	6.8	14.0	2.4	1.1	2.5	90.5	3.5	56.1	27.8
CADDO TRIBE	155	81.7	30.9	23.8	300	67.3	21.8	4.6	14.0	9.3	0.8	70.2	4.7	58.2	21.4
EXCLUDING INCORPORATED PLACES	97	86.0	33.4	26.2	158	70.5	23.1	1.2	22.6	4.6	1.6	68.1	1.4	57.8	25.1
CADDO COUNTY	155	81.7	30.9	23.8	300	67.3	21.8	4.6	14.0	9.3	0.8	70.2	4.7	58.2	21.4
CHEROKEE NATION	17 939	79.3	31.1	4.3	30 983	47.8	43.9	5.2	25.1	11.3	5.9	51.2	4.5	48.4	41.0
EXCLUDING INCORPORATED PLACES	10 278	79.4	31.3	4.5	18 498	54.9	37.0	5.4	21.6	9.4	4.7	58.4	4.2	39.4	49.8
ADAIR COUNTY	2 750	80.9	35.8	3.1	4 961	62.1	26.6	9.2	11.7	4.6	6.2	68.3	6.8	31.5	58.5
CHEROKEE COUNTY	3 176	79.9	30.6	5.2	5 287	74.5	21.9	1.1	14.2	4.4	2.9	74.9	3.1	72.4	24.7
CRAIG COUNTY	695	71.2	39.2	4.6	1 149	24.4	69.6	2.9	43.5	17.2	8.2	25.7	4.2	52.5	34.6
DELAWARE COUNTY	1 798	83.8	23.4	4.5	3 713	54.4	30.8	10.5	16.3	7.1	6.7	62.3	5.8	35.7	52.3
MCINTOSH COUNTY	218	79.4	27.2	6.8	359	31.6	56.3	7.8	33.1	11.9	9.0	38.5	6.4	57.3	27.7
MAYES COUNTY	1 578	81.2	29.1	4.2	2 971	60.8	28.6	7.8	16.0	8.6	4.8	66.7	1.9	21.5	66.8
MUSKOGEE COUNTY	1 544	75.9	29.0	3.3	2 496	27.1	65.5	1.3	40.4	13.8	7.5	27.2	7.1	54.6	33.6
NOWATA COUNTY	390	70.7	26.7	3.6	628	16.4	80.2	0.4	38.5	27.0	12.5	15.5	2.5	58.9	25.4
OTTAWA COUNTY	1 182	77.3	26.9	5.9	1 775	20.3	64.5	11.7	39.0	14.9	7.2	30.5	5.5	78.7	15.0
ROGERS COUNTY (EXCLUDING URBANIZED PORTION)	1 384	74.4	33.0	4.1	2 233	36.6	60.3	0.3	33.1	21.6	4.6	36.3	1.8	70.5	25.8
SEQUOYAH COUNTY (EXCLUDING URBANIZED PORTION)	1 428	81.0	31.1	7.6	2 623	37.8	54.5	4.9	36.8	10.2	6.7	40.6	3.7	22.5	48.2
TULSA COUNTY (EXCLUDING URBANIZED PORTION)	289	73.5	38.1	2.0	482	28.1	67.2	0.8	26.3	32.4	9.1	28.0	2.5	27.7	65.1
WAGONER COUNTY (EXCLUDING URBANIZED PORTION)	659	81.7	33.3	2.3	1 124	27.4	68.4	1.2	35.5	22.0	6.9	27.8	5.4	49.5	41.0
WASHINGTON COUNTY	845	80.8	37.4	1.2	1 184	13.7	83.3	0.5	47.4	29.9	5.8	12.9	3.1	73.1	17.4
CHEYENNE-ARAPAHO TRIBES	869	77.4	33.9	19.8	1 633	82.7	11.9	3.5	6.7	3.9	1.6	84.3	2.4	47.2	37.1
EXCLUDING INCORPORATED PLACES	241	76.6	30.0	16.5	436	81.0	14.1	3.1	7.9	4.2	0.9	82.1	3.7	50.5	33.1
BECKHAM COUNTY	23	68.4	23.1	43.7	30	78.6	10.0	6.1	-	10.0	-	84.7	5.3	10.0	90.0
BLAINE COUNTY	256	77.9	39.2	15.1	510	85.1	10.9	1.6	6.8	4.2	0.5	85.9	1.1	56.7	32.9
CANADIAN COUNTY (EXCLUDING URBANIZED PORTION)	78	74.0	23.6	16.3	134	65.3	26.0	4.9	21.3	7.2	1.4	67.8	2.3	56.2	23.4
CUSTER COUNTY	294	77.5	30.8	21.9	516	87.4	11.5	0.2	4.5	4.5	1.8	85.6	2.8	71.5	27.2
DEWEY COUNTY	100	85.7	33.4	23.9	183	75.2	4.4	19.1	1.8	0.6	0.5	94.9	1.1	3.8	19.8
KINGFISHER COUNTY	14	75.1	-	-	29	46.5	35.8	7.4	43.2	-	-	26.0	30.8	28.9	52.0
ROGER MILLS COUNTY	96	70.6	45.0	16.8	220	87.4	10.7	0.7	3.4	2.6	5.6	85.3	1.8	8.4	83.7
WASHITA COUNTY	7	100.0	48.3	77.3	12	93.1	-	6.9	-	-	-	100.0	-	13.5	33.5
CHICKASAW NATION	2 063	74.3	30.9	9.7	3 491	41.0	46.6	7.7	25.4	10.7	6.8	49.2	5.5	47.9	30.7
EXCLUDING INCORPORATED PLACES	865	76.7	29.3	11.3	1 509	39.9	44.4	12.0	23.9	11.6	4.7	52.7	5.4	40.1	37.5
ATOKA COUNTY	23	88.6	20.8	5.5	43	45.9	43.6	-	23.7	11.7	11.0	45.9	7.6	22.9	37.2
BRYAN COUNTY	149	82.3	34.8	4.9	247	29.5	63.1	3.3	28.9	14.7	12.5	32.9	7.5	36.0	45.4
CARTER COUNTY	251	64.2	31.7	4.9	417	44.3	51.5	1.4	28.4	13.1	6.2	46.6	3.0	52.0	29.7
COAL COUNTY	107	65.0	25.0	36.0	151	29.7	38.4	19.3	26.2	5.5	6.4	48.6	10.2	19.5	38.4
GARVIN COUNTY	85	86.7	19.1	4.7	153	16.3	71.8	2.8	39.1	18.4	12.9	17.6	5.4	41.2	31.2
GRADY COUNTY	37	70.2	44.8	2.7	65	11.2	78.6	4.3	46.7	17.2	15.7	13.6	2.3	31.7	44.2
HASKELL COUNTY	---	---	---	---	---	---	---	---	---	---	---	---	---	---	---
HUGHES COUNTY	25	82.1	62.6	19.3	29	68.2	22.6	-	8.4	14.2	-	68.2	9.2	39.7	51.7
JEFFERSON COUNTY	11	78.9	-	12.7	33	48.9	47.0	-	28.0	11.2	12.4	44.7	-	31.3	-
JOHNSTON COUNTY	316	84.8	25.3	10.6	594	68.1	27.3	0.5	12.5	8.0	5.2	68.3	4.5	77.9	16.8
LOVE COUNTY	89	57.8	34.2	1.3	111	29.8	66.2	1.0	38.6	13.4	8.9	32.1	6.0	46.0	29.5
MCCLAIN COUNTY (EXCLUDING URBANIZED PORTION)	55	61.7	49.8	-	83	43.9	53.4	-	24.3	13.3	14.2	42.4	2.7	44.0	6.5
MARSHALL COUNTY	147	68.6	27.6	23.7	260	48.4	33.9	12.6	19.3	4.9	8.8	58.5	7.4	43.7	48.5
MURRAY COUNTY	150	72.8	36.8	12.7	248	35.5	55.5	3.3	30.1	15.6	7.4	39.0	6.3	42.4	36.0
PONTOTOC COUNTY	556	77.0	31.3	6.8	951	32.5	45.7	18.4	25.4	8.6	5.5	55.7	5.8	43.7	27.3
STEPHENS COUNTY	52	65.9	34.1	4.2	97	46.4	47.6	-	34.3	14.5	5.9	44.3	3.0	36.0	56.5
CHOCTAW NATION	6 381	77.2	33.9	9.1	11 112	60.3	31.9	3.9	18.2	8.8	4.9	61.7	4.3	44.1	35.2
EXCLUDING INCORPORATED PLACES	3 366	77.8	33.9	8.6	5 963	61.7	30.7	3.4	18.3	9.8	4.0	63.9	3.5	34.9	39.3
ATOKA COUNTY	280	82.5	20.3	11.0	478	42.6	37.4	3.2	20.9	11.5	8.9	44.2	4.8	21.4	31.6
BRYAN COUNTY	659	75.0	33.6	5.5	1 076	46.0	46.8	1.6	29.1	8.2	6.1	47.6	5.7	33.4	49.0
CHOCTAW COUNTY	662	77.0	33.8	9.6	1 053	61.8	28.9	6.7	19.8	6.3	3.7	67.0	2.1	54.3	35.8
COAL COUNTY	193	77.6	37.7	18.2	326	45.4	44.7	1.3	30.8	7.5	3.9	49.2	6.8	32.2	24.3
HASKELL COUNTY	293	77.6	30.1	19.2	447	35.2	53.7	3.4	36.9	11.7	7.3	36.4	5.6	37.3	19.5
HUGHES COUNTY	97	69.0	40.1	4.1	137	42.6	47.3	4.2	32.4	8.6	7.5	41.9	8.6	32.0	42.0
LATIMER COUNTY	370	80.1	41.1	2.1	601	75.2	19.1	5.0	8.8	5.5	3.0	68.2	13.4	37.5	56.3
LE FLORE COUNTY (EXCLUDING URBANIZED PORTION)	883	81.2	37.2	12.1	1 544	68.9	26.8	2.1	11.5	12.1	3.8	68.9	2.2	44.7	31.5
MCCURTAIN COUNTY	1 336	74.3	33.9	9.8	2 582	74.9	19.8	3.7	8.7	7.5	3.4	76.8	2.5	49.4	32.7
PITTSBURG COUNTY	880	78.7	31.7	4.2	1 437	59.7	33.9	1.8	21.8	8.6	4.8	58.2	4.9	42.1	21.9
PONTOTOC COUNTY	278	72.0	26.5	3.0	468	25.3	56.8	17.1	34.5	15.8	6.8	39.6	2.9	48.6	39.9
PUSHMATAHA COUNTY	451	77.3	39.2	13.4	764	63.7	31.8	2.2	15.6	5.7	8.0	63.3	5.4	26.1	58.1

TABLE 17. SUMMARY OF HEALTH CHARACTERISTICS OF AMERICAN INDIANS FOR TRIBAL GOVERNMENTS AND SELECTED TRIBES AND AMERICAN INDIANS, ESKIMOS, AND ALEUTS FOR COUNTIES IN THE IDENTIFIED HISTORIC AREAS OF OKLAHOMA (EXCLUDING URBANIZED AREAS): 1980 - CON.

(DATA FOR TRIBAL GOVERNMENTS AND TRIBES EXCLUDE ESKIMOS AND ALEUTS. INCLUDES AMERICAN INDIANS OR AMERICAN INDIANS, ESKIMOS, AND ALEUTS IN HOUSEHOLDS WITH ONE OR MORE AMERICAN INDIAN, ESKIMO, OR ALEUT PERSONS. DATA ARE ESTIMATES BASED ON A SAMPLE; SEE INTRODUCTION. FOR MEANING OF SYMBOLS, SEE INTRODUCTION. FOR DEFINITION OF TERMS, SEE APPENDIXES A AND B)

TRIBAL GOVERNMENTS SELECTED TRIBES COUNTIES IN IDENTIFIED HISTORIC AREAS OF OKLAHOMA (EXCLUDING URBANIZED AREAS)	PERSONS RECEIVING HEALTH CARE LAST MONTH				PERSONS WHO RECEIVED HEALTH CARE IN LAST 12 MONTHS									
		RECEIVED CARE FROM--PERCENT				USUAL PLACE OF HEALTH CARE--PERCENT			HEALTH CARE PAID BY--PERCENT					TRAVEL TIME TO HEALTH CARE FACILITY--PERCENT
	TOTAL	DOCTOR	DENTIST	COMMUNITY HEALTH REPRESENTATIVE	TOTAL	INDIAN HEALTH SERVICE CLINIC, HEALTH CENTER, OR HOSPITAL	PRIVATE PHYSICIAN OR DENTIST	TRIBAL CLINIC OR HOSPITAL	PERSON OR OTHER FAMILY MEMBER	PRIVATE HEALTH INSURANCE	MEDICAID OR MEDICARE	INDIAN HEALTH SERVICE OR TRIBE	OTHER GOVERNMENT SERVICES	LESS THAN 30 MINUTES	30 MINUTES TO 1 HOUR
TRIBAL GOVERNMENTS - CON.															
CITIZEN BAND OF POTTAWATOMIE	230	82.1	23.7	6.3	436	48.2	43.8	2.8	26.3	17.8	1.1	48.4	3.5	66.8	24.5
EXCLUDING INCORPORATED PLACES	58	73.3	34.5	4.7	143	32.4	52.9	3.2	42.8	17.4	-	33.2	6.6	49.2	33.0
CLEVELAND AND POTTAWATOMIE COUNTIES (EXCLUDING URBANIZED PORTIONS)	230	82.1	23.7	6.3	436	48.2	43.8	2.8	26.3	17.8	1.1	48.4	3.5	66.8	24.5
COMANCHE TRIBE	1 133	83.2	25.4	10.8	2 159	87.6	9.8	1.0	5.9	3.8	1.3	86.4	1.7	39.2	56.3
EXCLUDING INCORPORATED PLACES	716	81.5	26.8	13.1	1 386	89.5	7.9	0.8	3.8	3.8	1.1	88.6	2.0	43.1	54.2
CADDO COUNTY	337	78.6	29.3	17.9	653	81.5	14.1	3.0	7.0	5.7	2.1	83.0	1.9	42.7	50.9
COMANCHE COUNTY (EXCLUDING URBANIZED PORTION)	586	85.2	25.3	9.6	1 163	94.6	4.1	-	2.9	2.1	0.6	92.2	1.3	44.0	54.2
COTTON COUNTY	193	85.0	18.0	2.7	324	76.0	21.1	0.6	14.3	5.7	2.4	73.7	2.6	16.2	76.5
TILLMAN COUNTY	17	85.6	33.4	6.0	19	61.1	18.0	3.8	6.8	13.1	-	65.0	9.3	18.5	21.5
CREEK NATION	4 064	78.0	33.6	8.6	6 568	55.0	33.6	6.5	18.8	10.9	4.5	59.5	4.2	51.7	33.0
EXCLUDING INCORPORATED PLACES	1 837	77.5	33.6	10.2	3 088	39.3	32.3	4.2	17.6	11.6	3.7	61.6	3.7	43.6	37.9
CREEK COUNTY (EXCLUDING URBANIZED PORTION)	332	75.5	35.9	10.1	464	38.5	57.2	3.0	34.3	17.8	4.6	38.4	2.6	47.3	33.8
HUGHES COUNTY	690	80.9	26.9	6.5	1 120	74.8	17.0	3.9	10.2	4.7	2.1	77.4	4.5	47.5	43.6
MCINTOSH COUNTY	566	74.4	35.2	4.4	916	61.8	26.1	8.0	15.2	4.8	5.8	68.4	4.2	42.3	37.5
MAYES COUNTY	52	64.9	39.0	5.7	67	33.6	56.0	2.6	25.5	33.5	-	36.2	1.8	46.1	52.0
MUSKOGEE COUNTY	316	76.9	33.8	3.8	476	31.2	55.9	3.7	36.2	13.9	7.7	35.3	5.9	49.9	33.5
OKFUSKEE COUNTY	588	83.9	32.2	15.5	897	73.5	12.7	10.8	7.4	4.0	4.6	78.9	2.6	66.2	27.7
OKMULGEE COUNTY	914	75.1	36.8	9.7	1 522	40.5	42.0	9.5	20.4	17.7	4.7	48.1	6.2	46.2	29.5
ROGERS COUNTY (EXCLUDING URBANIZED PORTION)	89	72.4	35.8	6.2	170	55.1	38.3	-	20.8	16.7	1.7	55.8	2.3	83.6	14.1
SEMINOLE COUNTY	281	80.4	36.8	12.5	523	66.3	26.1	5.3	16.2	4.1	5.4	70.8	2.2	77.3	13.6
TULSA COUNTY (EXCLUDING URBANIZED PORTION)	23	82.7	32.7	14.7	44	7.2	82.4	4.4	46.9	32.6	-	7.2	6.0	20.6	64.6
WAGONER COUNTY (EXCLUDING URBANIZED PORTION)	214	81.2	30.3	4.5	370	37.7	58.6	0.9	30.5	22.2	4.7	37.9	3.1	37.3	44.1
DELAWARE TRIBE	94	84.6	43.0	27.2	145	65.7	30.2	3.3	16.5	11.7	0.9	70.0	0.9	56.4	21.7
EXCLUDING INCORPORATED PLACES	41	84.0	42.3	39.3	72	69.8	30.2	-	17.4	6.8	1.9	73.9	-	44.1	39.4
CADDO COUNTY	94	84.6	43.0	27.2	145	65.7	30.2	3.3	16.5	11.7	0.9	70.0	0.9	56.4	21.7
EASTERN SHAWNEE TRIBE	133	80.4	27.9	2.0	222	41.6	36.5	18.5	22.9	11.2	3.2	59.4	3.2	80.0	18.9
EXCLUDING INCORPORATED PLACES	34	80.6	26.5	-	104	38.3	38.5	19.9	26.2	8.9	3.4	58.2	3.3	67.3	30.2
OTTAWA COUNTY	133	80.4	27.9	2.0	222	41.6	36.5	18.5	22.9	11.2	3.2	59.4	3.2	80.0	18.9
FORT SILL APACHE TRIBE	236	83.3	26.1	16.3	398	79.4	9.6	8.8	4.5	1.1	3.1	88.0	3.3	55.1	30.6
EXCLUDING INCORPORATED PLACES	122	81.9	33.7	18.2	208	86.1	7.1	4.1	7.5	0.8	-	88.8	3.0	50.2	37.8
CADDO COUNTY	208	81.4	27.1	18.5	355	80.5	7.5	9.8	3.6	0.7	2.6	89.4	3.7	53.3	31.6
COMANCHE COUNTY (EXCLUDING URBANIZED PORTION)	23	100.0	20.9	-	34	82.3	13.6	-	-	-	9.6	90.4	-	67.4	28.6
STEPHENS COUNTY	...	...	...	...	...	...	...	...	...	...	...	...	...	...	...
KAW TRIBE	...	...	...	...	...	...	...	...	...	...	...	...	...	...	...
EXCLUDING INCORPORATED PLACES	...	...	...	...	...	...	...	...	...	...	...	...	...	...	...
KAY COUNTY	...	...	...	...	...	...	...	...	...	...	...	...	...	...	...
KICKAPOO TRIBE	182	71.9	30.1	30.4	273	79.7	16.9	0.5	6.8	8.4	0.4	76.5	7.1	81.1	16.1
EXCLUDING INCORPORATED PLACES	50	61.3	20.7	37.0	59	71.5	21.8	-	10.7	8.6	1.9	69.8	8.9	62.2	37.8
LINCOLN AND OKLAHOMA COUNTIES (EXCLUDING URBANIZED PORTION)	2	52.3	-	47.7	8	85.3	14.7	-	14.7	-	-	85.3	-	28.1	71.9
CLEVELAND AND POTTAWATOMIE COUNTIES (EXCLUDING URBANIZED PORTIONS)	180	72.2	30.4	30.2	265	79.5	17.0	0.5	6.6	8.7	0.4	76.2	7.3	82.7	14.4
KIOWA TRIBE	1 256	83.5	30.1	14.0	2 142	73.8	14.3	6.7	6.6	5.4	2.2	77.8	4.6	53.1	29.1
EXCLUDING INCORPORATED PLACES	611	82.0	35.1	15.1	1 061	78.5	14.5	3.0	7.1	7.2	1.7	77.0	3.2	50.8	34.1
CADDO COUNTY	879	83.1	31.2	13.8	1 515	71.8	13.8	8.9	5.6	5.4	1.4	78.5	4.5	59.6	24.8
COMANCHE COUNTY (EXCLUDING URBANIZED PORTION)	144	87.0	22.7	7.5	275	86.4	9.1	-	8.5	3.8	0.5	82.3	4.4	58.2	35.7
COTTON COUNTY	...	...	...	...	...	...	...	...	...	...	...	...	...	...	...
GRADY COUNTY	19	71.5	5.9	16.7	34	58.0	27.2	-	47.3	4.7	-	45.3	2.7	38.9	45.7
JEFFERSON COUNTY	...	...	...	...	...	...	...	...	...	...	...	...	...	...	...
KIOWA COUNTY	202	84.1	33.7	20.1	297	75.4	18.9	2.0	5.2	6.1	7.8	74.5	5.5	18.5	42.0
STEPHENS COUNTY	...	...	...	...	...	...	...	...	...	...	...	...	...	...	...
TILLMAN COUNTY	...	...	...	...	...	...	...	...	...	...	...	...	...	...	...
MIAMI TRIBE	76	73.8	28.0	5.2	124	41.7	53.5	4.8	26.4	19.4	6.7	46.4	-	86.3	9.5
EXCLUDING INCORPORATED PLACES	20	70.8	5.2	6.7	47	40.1	50.3	9.7	29.4	18.1	2.8	49.7	-	83.9	13.7
OTTAWA COUNTY	76	73.8	28.0	5.2	124	41.7	53.5	4.8	26.4	19.4	6.7	46.4	-	86.3	9.5
MODOC TRIBE	...	...	...	...	...	...	...	...	...	...	...	...	...	...	...
EXCLUDING INCORPORATED PLACES	...	...	...	...	...	...	...	...	...	...	...	...	...	...	...
OTTAWA COUNTY	...	...	...	...	...	...	...	...	...	...	...	...	...	...	...
OKLAHOMA IOWA TRIBE	12	74.1	19.0	42.8	24	96.0	4.0	-	-	-	-	100.0	-	-	31.5
EXCLUDING INCORPORATED PLACES	...	...	...	...	...	...	...	...	...	...	...	...	...	...	...
LINCOLN AND OKLAHOMA COUNTIES (EXCLUDING URBANIZED PORTION)	...	...	...	...	...	...	...	...	...	...	...	...	...	...	...
LOGAN COUNTY (EXCLUDING URBANIZED PORTION)	-	-	-	-	-	-	-	-	-	-	-	-	-	-	-
PAYNE COUNTY	...	...	...	...	...	...	...	...	...	...	...	...	...	...	...
OTOE-MISSOURIA TRIBE	148	82.0	34.0	25.5	252	88.2	11.1	-	5.3	1.4	-	89.2	1.2	26.4	62.1
EXCLUDING INCORPORATED PLACES	48	75.3	27.3	2.4	74	78.4	21.6	-	15.3	1.9	-	78.4	1.8	49.2	39.6
NOBLE COUNTY	135	80.2	34.6	26.0	236	88.9	10.3	-	4.6	0.9	-	90.0	1.3	22.3	65.4
PAWNEE COUNTY	...	...	...	...	...	...	...	...	...	...	...	...	...	...	...

TABLE 17. SUMMARY OF HEALTH CHARACTERISTICS OF AMERICAN INDIANS FOR TRIBAL GOVERNMENTS AND SELECTED TRIBES AND AMERICAN INDIANS, ESKIMOS, AND ALEUTS FOR COUNTIES IN THE IDENTIFIED HISTORIC AREAS OF OKLAHOMA (EXCLUDING URBANIZED AREAS): 1980 - CON.

(DATA FOR TRIBAL GOVERNMENTS AND TRIBES EXCLUDE ESKIMOS AND ALEUTS. INCLUDES AMERICAN INDIANS OR AMERICAN INDIANS, ESKIMOS, AND ALEUTS IN HOUSEHOLDS WITH ONE OR MORE AMERICAN INDIAN, ESKIMO, OR ALEUT PERSONS. DATA ARE ESTIMATES BASED ON A SAMPLE; SEE INTRODUCTION. FOR MEANING OF SYMBOLS, SEE INTRODUCTION. FOR DEFINITION OF TERMS, SEE APPENDIXES A AND B)

TRIBAL GOVERNMENTS SELECTED TRIBES COUNTIES IN IDENTIFIED HISTORIC AREAS OF OKLAHOMA (EXCLUDING URBANIZED AREAS)	PERSONS RECEIVING HEALTH CARE LAST MONTH				PERSONS WHO RECEIVED HEALTH CARE IN LAST 12 MONTHS									
		RECEIVED CARE FROM--PERCENT				USUAL PLACE OF HEALTH CARE--PERCENT			HEALTH CARE PAID BY--PERCENT					TRAVEL TIME TO HEALTH CARE FACILITY--PERCENT
	TOTAL	DOCTOR	DENTIST	COMMUNITY HEALTH REPRESENTATIVE	TOTAL	INDIAN HEALTH SERVICE CLINIC, HEALTH CENTER, OR HOSPITAL	PRIVATE PHYSICIAN OR DENTIST	TRIBAL CLINIC OR HOSPITAL	PERSON OR OTHER FAMILY MEMBER	PRIVATE HEALTH INSURANCE	MEDICAID OR MEDICARE	INDIAN HEALTH SERVICE OR TRIBE	OTHER GOVERNMENT SERVICES	LESS THAN 30 MINUTES	30 MINUTES TO 1 HOUR
TRIBAL GOVERNMENTS - CON.														
OTTAWA TRIBE	90	79.2	37.1	2.6	123	43.2	40.3	14.7	22.1	9.2	7.3	59.4	1.0	82.6	12.3
EXCLUDING INCORPORATED PLACES	40	75.2	32.7	2.7	59	40.8	39.7	17.4	20.6	13.1	1.9	60.4	2.1	89.9	6.2
OTTAWA COUNTY	90	79.2	37.1	2.6	123	43.2	40.3	14.7	22.1	9.2	7.3	59.4	1.0	82.6	12.3
PAWNEE TRIBE	232	84.7	37.6	10.7	323	85.0	11.3	1.3	7.1	3.6	2.7	81.0	3.8	85.1	11.9
EXCLUDING INCORPORATED PLACES	98	82.3	39.5	18.5	124	81.4	13.2	1.8	11.3	2.8	4.6	72.6	7.9	74.2	25.1
PAWNEE COUNTY	213	84.9	39.6	11.3	292	87.7	9.6	0.8	5.2	3.7	2.6	82.6	3.9	92.4	6.8
PAYNE COUNTY	19	82.6	16.7	4.6	32	60.6	27.1	5.7	24.3	2.8	3.4	66.3	3.2	27.9	59.0
PEORIA TRIBE	73	73.6	28.6	5.1	108	48.2	28.7	23.1	21.2	5.0	1.5	71.3	-	91.6	4.9
EXCLUDING INCORPORATED PLACES	...	...	...	...	...	...	...	...	...	...	...	...	...	...	...
OTTAWA COUNTY	73	73.6	28.6	5.1	108	48.2	28.7	23.1	21.2	5.0	1.5	71.3	-	91.6	4.9
PONCA TRIBE	286	85.8	30.5	8.2	558	92.5	4.3	2.4	2.1	2.0	-	92.9	0.7	93.2	5.7
EXCLUDING INCORPORATED PLACES	220	88.6	34.3	9.7	431	94.7	4.2	0.2	1.7	2.2	-	94.8	0.0	92.0	5.5
KAY COUNTY	223	87.4	34.7	10.5	425	94.9	4.1	-	1.2	2.6	-	96.6	0.9	92.2	6.4
NOBLE COUNTY	63	80.0	15.5	-	133	85.1	4.8	10.1	4.8	-	-	87.4	-	96.3	3.7
QUAPAW TRIBE	147	76.2	36.5	10.2	268	44.1	34.0	19.9	18.3	11.9	1.3	65.6	3.9	79.1	17.4
EXCLUDING INCORPORATED PLACES	72	78.2	35.4	10.0	125	55.8	17.4	24.9	9.6	3.7	1.0	81.7	4.0	75.2	24.8
OTTAWA COUNTY	147	76.2	36.5	10.2	268	44.1	34.0	19.9	18.3	11.9	1.3	65.6	3.9	79.1	17.4
SAC AND FOX TRIBE	356	78.1	31.1	19.6	640	75.3	20.5	1.4	11.0	6.2	1.5	74.3	4.8	50.9	37.2
EXCLUDING INCORPORATED PLACES	185	76.5	35.8	25.7	285	73.1	22.4	0.9	12.2	6.9	0.9	74.1	5.4	33.6	53.2
CLEVELAND AND POTTAWATOMIE COUNTIES (EXCLUDING URBANIZED PORTIONS)	232	77.4	31.3	17.8	438	78.0	17.4	1.6	10.3	5.0	0.9	75.6	5.7	60.7	33.6
LINCOLN AND OKLAHOMA COUNTIES (EXCLUDING URBANIZED PORTION)	95	79.5	30.0	21.6	138	73.1	24.1	-	12.0	5.9	2.0	76.7	2.7	27.2	46.4
PAYNE COUNTY	30	79.6	33.2	27.0	63	61.4	33.8	3.4	13.8	15.7	5.0	59.8	4.0	35.2	42.5
SEMINOLE NATION	1 230	77.0	31.6	6.0	2 077	67.5	25.2	5.5	13.2	3.7	4.0	71.7	6.1	62.7	34.2
EXCLUDING INCORPORATED PLACES	562	76.5	31.3	5.0	1 048	69.8	24.8	4.0	14.4	4.2	3.7	73.0	4.2	58.8	38.5
SEMINOLE COUNTY	1 230	77.0	31.6	6.0	2 077	67.5	25.2	5.5	13.2	3.7	4.0	71.7	6.1	62.7	34.2
SENECA-CAYUGA TRIBE	217	75.2	33.3	7.5	379	53.0	30.4	12.0	18.3	13.3	2.8	60.2	3.6	68.5	25.4
EXCLUDING INCORPORATED PLACES	104	82.6	31.6	4.4	181	62.3	18.9	10.4	11.8	9.6	2.6	68.5	3.8	52.3	43.4
DELAWARE COUNTY	42	70.3	34.2	-	55	34.1	48.6	-	32.8	10.3	4.6	34.1	6.0	45.1	32.7
OTTAWA COUNTY	176	76.4	33.1	9.1	324	56.3	27.3	14.0	15.8	13.9	2.5	64.6	3.1	72.5	24.1
TONKAWA TRIBE	45	89.6	43.6	-	82	66.1	33.9	-	14.8	19.0	3.1	63.1	-	49.2	46.0
EXCLUDING INCORPORATED PLACES	35	92.5	37.0	-	74	67.4	32.6	-	11.5	21.0	3.4	64.0	-	45.4	49.2
KAY COUNTY	45	89.6	43.6	-	82	66.1	33.9	-	14.8	19.0	3.1	63.1	-	49.2	46.0
WICHITA TRIBE	190	82.9	26.3	24.9	335	77.8	12.9	7.2	6.8	6.1	-	84.2	2.1	60.2	19.8
EXCLUDING INCORPORATED PLACES	72	85.6	10.3	25.4	134	81.2	13.6	-	6.9	4.7	-	81.2	5.3	73.2	16.6
CADDO COUNTY	176	84.3	25.9	25.6	316	81.9	11.2	4.7	6.1	5.3	-	86.0	2.2	59.9	20.9
CANADIAN COUNTY (EXCLUDING URBANIZED PORTION)	...	...	...	...	...	...	...	...	...	...	...	...	...	...	...
CUSTER COUNTY	...	...	...	...	...	...	...	...	...	...	...	...	...	...	...
GRADY COUNTY	...	...	...	...	...	...	...	...	...	...	...	...	...	...	...
WASHITA COUNTY	-	-	-	-	-	-	-	-	-	-	-	-	-	-	-
WYANDOTTE TRIBE	81	69.0	30.3	13.7	130	44.3	36.6	18.0	13.1	26.1	3.5	56.4	-	90.7	6.5
EXCLUDING INCORPORATED PLACES	36	71.8	27.9	-	32	41.9	37.4	20.7	16.3	18.6	-	62.6	-	81.3	16.2
OTTAWA COUNTY	81	69.0	30.3	13.7	130	44.3	36.6	18.0	13.1	26.1	3.5	56.4	-	90.7	6.5
SELECTED TRIBES															
APACHE	380	82.6	25.4	12.3	670	67.1	20.3	9.0	12.3	3.7	2.7	76.5	3.7	55.9	28.2
ARAPAHO	203	80.5	27.8	19.3	425	79.9	14.4	3.6	9.8	2.9	0.9	82.6	1.4	42.1	42.9
CADDO	251	84.3	27.2	27.0	471	68.8	22.7	3.7	12.0	10.3	3.8	69.8	3.5	52.4	23.0
CHEROKEE	21 343	79.2	30.8	4.4	36 603	43.2	48.1	4.6	27.6	12.5	6.5	46.2	5.0	49.7	39.1
CHEYENNE	907	78.6	35.1	17.5	1 627	78.9	15.1	3.4	8.2	4.9	2.1	79.9	4.3	49.8	33.5
CHICKASAW	2 509	75.1	31.7	9.5	4 225	41.8	46.9	6.6	25.6	12.0	6.5	48.4	5.2	49.5	30.9
CHOCTAW	9 050	77.3	32.7	8.5	13 717	54.9	36.6	3.9	21.1	10.4	5.2	56.5	4.4	45.0	35.1
COMANCHE	1 348	83.2	25.5	9.9	2 584	82.3	14.4	1.3	8.3	5.9	1.5	81.5	1.9	41.7	51.7
CREEK	4 793	77.8	34.2	8.1	7 814	54.1	35.0	6.0	19.7	11.5	4.3	58.3	4.1	53.0	32.0
DELAWARE	616	77.0	36.3	8.0	994	40.8	52.8	3.4	29.5	20.4	3.0	43.2	2.5	55.2	25.2
IROQUOIS	424	75.8	31.0	8.3	730	50.5	36.7	9.4	20.3	16.9	2.5	55.8	3.0	68.8	24.3
KIOWA	1 486	82.6	31.1	12.8	2 554	71.9	16.4	6.1	8.5	6.0	1.9	75.8	4.5	55.2	28.6
OSAGE	332	75.8	33.9	3.8	538	40.4	56.3	1.9	31.6	17.2	3.4	41.6	3.9	57.0	26.6
OTO	212	80.0	31.1	19.5	404	77.7	17.1	3.4	10.5	6.4	-	78.4	2.8	38.9	49.9
PAWNEE	368	84.1	38.1	11.0	552	75.7	16.3	5.4	9.2	5.8	1.8	78.3	3.8	73.6	20.1
PONCA	352	83.7	30.2	9.3	661	86.7	9.1	2.5	4.6	3.7	0.2	87.2	1.0	88.7	8.9
POTAWATOMI	506	76.4	29.5	4.3	872	43.5	48.5	2.9	29.8	15.9	3.5	43.5	4.3	57.4	28.9
SAC AND FOX-MESQUAKIE	467	80.8	30.5	16.4	847	74.3	21.5	1.5	11.1	6.9	1.8	73.6	3.9	53.0	36.4
SEMINOLE	1 765	78.3	30.9	8.7	3 008	68.3	24.1	4.9	12.6	4.9	3.8	71.7	5.6	61.7	32.3
SHAWNEE	521	77.6	33.0	5.1	990	58.6	29.2	10.1	18.5	9.9	2.1	66.5	2.1	63.0	30.6
SIOUX	197	80.1	28.8	4.0	341	45.2	47.8	4.6	29.1	16.7	5.7	46.2	1.7	58.1	27.2
WICHITA	195	82.7	26.3	24.2	351	77.7	13.1	6.9	6.5	6.6	-	83.4	2.8	60.1	20.4
ALL OTHER TRIBES	1 694	76.0	35.7	10.5	2 801	51.8	39.5	5.5	25.3	13.0	2.8	55.4	4.4	64.2	26.1
TRIBE NOT REPORTED	832	79.9	28.3	3.1	1 410	28.5	61.5	1.9	38.5	16.7	6.3	28.0	7.0	51.1	36.2

TABLE 17. SUMMARY OF HEALTH CHARACTERISTICS OF AMERICAN INDIANS FOR TRIBAL GOVERNMENTS AND SELECTED TRIBES AND AMERICAN INDIANS, ESKIMOS, AND ALEUTS FOR COUNTIES IN THE IDENTIFIED HISTORIC AREAS OF OKLAHOMA (EXCLUDING URBANIZED AREAS): 1980 - CON.

(DATA FOR TRIBAL GOVERNMENTS AND TRIBES EXCLUDE ESKIMOS AND ALEUTS. INCLUDES AMERICAN INDIANS OR AMERICAN INDIANS, ESKIMOS, AND ALEUTS IN HOUSEHOLDS WITH ONE OR MORE AMERICAN INDIAN, ESKIMO, OR ALEUT PERSONS. DATA ARE ESTIMATES BASED ON A SAMPLE; SEE INTRODUCTION. FOR MEANING OF SYMBOLS, SEE INTRODUCTION. FOR DEFINITION OF TERMS, SEE APPENDIXES A AND B)

TRIBAL GOVERNMENTS SELECTED TRIBES COUNTIES IN IDENTIFIED HISTORIC AREAS OF OKLAHOMA (EXCLUDING URBANIZED AREAS)	PERSONS RECEIVING HEALTH CARE LAST MONTH				PERSONS WHO RECEIVED HEALTH CARE IN LAST 12 MONTHS									
		RECEIVED CARE FROM--PERCENT				USUAL PLACE OF HEALTH CARE--PERCENT			HEALTH CARE PAID BY--PERCENT					TRAVEL TIME TO HEALTH CARE FACILITY--PERCENT
	TOTAL	DOCTOR	DENTIST	COMMUNITY HEALTH REPRESENTATIVE	TOTAL	INDIAN HEALTH SERVICE CLINIC, HEALTH CENTER, OR HOSPITAL	PRIVATE PHYSICIAN OR DENTIST	TRIBAL CLINIC OR HOSPITAL	PERSON OR OTHER FAMILY MEMBER	PRIVATE HEALTH INSURANCE	MEDICAID OR MEDICARE	INDIAN HEALTH SERVICE OR TRIBE	OTHER GOVERNMENT SERVICES	LESS THAN 30 MINUTES	30 TO 1 HOUR
COUNTIES IN IDENTIFIED HISTORIC AREAS OF OKLAHOMA (EXCLUDING URBANIZED AREAS)														
ENTIRE COUNTY IN HISTORIC AREAS														
TOTAL	47 331	78.5	31.7	6.9	31 109	50.6	40.5	4.9	23.1	11.3	5.3	53.7	4.5	50.1	36.8
ADAIR	2 881	81.2	35.8	2.9	5 151	61.7	27.2	8.9	12.2	4.7	6.3	67.6	6.8	31.8	58.3
ATOKA	427	81.8	20.4	9.3	972	36.5	44.7	3.8	25.7	11.2	9.8	37.2	7.1	24.9	31.5
BLAINE	337	78.2	38.0	13.0	645	84.1	11.5	1.3	6.6	5.1	0.4	83.5	2.3	58.4	32.6
BRYAN	1 067	77.1	32.9	5.6	1 706	36.7	55.7	1.6	33.0	10.9	8.2	38.1	6.3	39.1	44.2
CADDO	2 166	82.8	30.5	16.4	3 845	73.0	16.4	6.6	7.5	6.8	1.6	78.3	3.7	55.6	29.4
CARTER	970	74.6	32.2	6.3	1 642	39.3	52.5	2.6	28.0	17.6	8.4	41.7	4.6	46.7	35.2
CHEROKEE	3 588	79.8	30.8	5.5	5 979	74.0	22.5	1.1	14.9	4.6	2.8	74.2	3.0	73.1	24.0
CHOCTAW	792	74.1	32.3	8.4	1 283	56.0	34.7	5.9	23.2	6.3	5.7	60.9	2.7	54.7	35.0
COAL	343	74.4	31.7	22.8	554	37.5	46.0	7.4	33.2	6.2	5.3	46.6	6.8	30.6	31.1
COMANCHE (EXCLUDING URBANIZED PORTION)	869	86.1	23.4	8.8	1 732	87.7	8.9	-	5.6	3.9	0.8	89.5	3.2	47.3	49.9
COTTON	227	80.9	20.4	3.2	394	74.0	22.8	0.8	14.7	6.1	3.1	72.4	2.4	16.9	76.1
CRAIG	884	71.2	39.3	4.7	1 490	27.6	65.7	3.5	41.2	16.8	7.3	29.7	3.7	50.2	36.8
CREEK (EXCLUDING URBANIZED PORTION)	739	76.4	34.1	5.3	1 042	27.2	69.4	1.7	43.7	19.8	6.4	24.0	2.4	54.9	28.6
CUSTER	407	76.7	32.3	18.6	704	82.2	16.5	0.1	7.7	5.9	2.3	80.2	2.9	74.7	23.2
DELAWARE	2 046	83.1	24.1	4.4	4 128	52.7	32.5	10.2	18.0	7.4	4.6	60.2	5.8	35.8	51.5
DEWEY	110	84.0	32.1	24.8	198	73.8	7.4	17.7	2.1	2.3	0.5	92.0	1.5	5.8	20.7
GARVIN	455	80.5	25.9	6.2	807	27.4	62.5	4.9	35.7	15.9	12.5	26.7	4.9	43.2	18.6
GRADY	433	78.8	27.5	4.0	749	27.0	64.0	2.2	36.5	23.0	6.2	27.7	4.3	50.1	29.0
HASKELL	481	75.4	29.2	13.6	695	27.4	61.4	3.3	42.5	11.3	9.3	29.6	5.2	37.0	24.5
HUGHES	1 013	79.2	30.2	7.8	1 619	70.3	22.1	3.2	12.9	3.7	4.0	71.2	5.0	49.4	40.4
JEFFERSON	93	80.6	22.0	1.5	151	32.6	50.6	0.4	37.9	8.7	12.7	27.1	3.2	30.3	27.3
JOHNSTON	500	78.4	28.0	10.2	943	63.9	32.0	0.4	17.8	6.7	5.5	64.4	4.3	74.7	18.1
KIOWA	235	83.2	30.5	18.6	366	71.8	21.2	2.7	7.9	6.7	7.3	70.3	6.7	20.6	37.4
LATIMER	537	81.3	44.0	1.4	862	67.4	26.4	3.7	14.6	5.6	3.5	62.5	12.5	38.1	53.8
LE FLORE (EXCLUDING URBANIZED PORTION)	1 338	81.1	35.1	10.3	2 277	56.2	37.5	2.1	17.9	14.1	5.2	56.8	3.7	46.7	31.0
LOVE	200	67.7	29.8	2.3	271	27.0	66.7	1.3	39.1	20.4	7.3	27.1	5.7	52.3	23.3
MCCLAIN (EXCLUDING URBANIZED PORTION)	275	72.5	24.6	2.2	471	14.1	76.1	1.2	38.4	24.3	8.0	16.8	8.3	51.6	30.3
MCCURTAIN	1 543	74.5	33.0	9.2	2 984	70.0	24.2	3.7	11.2	8.4	4.1	72.1	3.2	49.9	33.3
MCINTOSH	857	76.0	32.7	5.1	1 396	52.9	34.3	7.9	20.5	6.9	6.7	59.4	4.8	46.5	35.4
MARSHALL	302	73.1	29.7	16.3	505	40.2	44.2	10.8	21.7	6.9	12.8	48.0	6.4	45.2	46.4
MAYES	1 820	80.8	29.3	4.1	3 390	58.9	30.5	7.5	17.1	9.7	4.7	64.7	1.7	22.7	65.4
MURRAY	339	75.7	32.2	13.5	623	35.5	56.5	2.4	35.7	13.6	5.5	38.4	5.6	41.6	41.9
MUSKOGEE	2 319	75.7	30.9	3.8	3 721	27.8	63.4	1.6	39.8	14.8	6.9	28.0	7.2	54.2	33.0
NOWATA	549	77.9	27.2	3.9	936	24.6	71.3	1.7	34.2	26.1	10.0	25.1	2.1	53.8	26.3
OKFUSKEE	701	84.8	33.4	15.9	1 062	72.6	14.7	9.3	8.7	5.1	4.4	76.3	3.4	66.3	27.9
OKMULGEE	1 318	75.6	35.5	8.5	2 178	37.8	46.0	7.5	21.8	19.4	5.1	44.0	6.6	48.1	27.3
OTTAWA	2 189	76.4	29.5	6.2	3 450	31.1	52.0	13.9	30.9	14.5	5.2	43.4	4.3	80.2	14.8
PITTSBURG	1 430	77.8	30.7	5.1	2 399	48.5	42.6	1.6	24.4	12.3	5.3	47.6	6.7	63.0	21.6
PONTOTOC	1 123	75.2	29.2	6.0	1 909	27.0	52.7	17.0	31.1	10.9	5.0	45.2	5.5	48.6	26.2
PUSHMATAHA	544	76.8	38.1	12.6	953	58.4	36.9	1.7	20.3	6.6	7.9	58.1	5.0	26.8	55.3
ROGER MILLS	100	69.3	45.6	16.2	258	83.9	14.5	0.6	2.9	7.6	4.8	82.1	1.5	12.5	79.6
ROGERS (EXCLUDING URBANIZED PORTION)	1 817	73.9	34.3	4.2	2 983	41.8	55.2	0.3	30.3	20.2	4.0	41.5	1.7	72.6	23.7
SEMINOLE	1 890	77.7	33.2	7.0	3 171	63.8	27.9	5.6	16.4	4.1	4.4	67.8	5.6	64.6	30.2
SEQUOYAH (EXCLUDING URBANIZED PORTION)	1 566	80.9	30.6	7.4	2 920	36.7	55.0	5.0	37.4	10.5	6.4	39.6	3.7	22.7	48.1
STEPHENS	374	76.7	27.7	5.2	688	42.0	52.9	1.4	30.3	18.9	4.4	42.2	1.7	39.6	47.3
TILLMAN	126	85.0	21.5	3.0	203	37.1	38.0	8.9	31.0	13.6	2.1	39.8	5.2	34.1	31.9
TULSA (EXCLUDING URBANIZED PORTION)	448	77.6	39.2	5.5	752	27.4	67.1	1.9	29.7	28.7	8.4	27.3	3.2	29.1	63.3
WAGONER (EXCLUDING URBANIZED PORTION)	1 049	81.9	33.1	2.5	1 784	29.7	66.4	1.0	34.4	23.0	6.2	29.7	4.6	45.8	42.4
WASHINGTON	1 473	79.0	37.9	2.1	2 115	16.4	80.3	1.0	45.1	30.6	4.1	15.6	3.0	71.6	18.1
WASHITA	36	86.0	31.4	27.6	51	60.4	33.0	6.6	21.8	3.9	6.7	65.3	2.3	27.6	40.3
PORTION OF COUNTY IN HISTORIC AREAS														
TOTAL	3 435	80.6	30.3	13.0	6 108	65.3	27.8	2.3	16.6	9.9	2.0	64.9	4.2	62.9	28.0
BECKHAM	55	76.7	26.6	21.5	76	46.3	45.7	3.8	22.1	16.6	3.9	48.3	9.1	43.2	52.3
CANADIAN (EXCLUDING URBANIZED PORTION)	155	80.7	22.0	27.4	269	33.4	29.2	10.1	23.1	9.0	5.8	60.0	2.2	48.8	24.9
CLEVELAND AND POTTAWATOMIE (EXCLUDING URBANIZED PORTIONS)	1 725	78.9	30.6	12.7	3 153	62.5	30.3	2.4	17.9	11.8	1.4	61.6	5.0	66.3	27.1
ELLIS	...	...	...	...	...	...	...	...	...	...	...	...	...	...	...
KAY	369	84.5	37.4	8.2	726	84.3	13.6	0.6	7.6	6.6	0.8	82.6	1.2	81.7	14.6
KINGFISHER	19	81.7	-	-	42	40.6	43.6	5.1	44.8	5.8	3.7	17.8	29.8	42.6	44.3
LINCOLN AND OKLAHOMA (EXCLUDING URBANIZED PORTION)	356	79.2	30.4	10.9	590	46.6	44.2	0.3	23.2	16.9	3.3	48.3	3.8	34.5	40.8
LOGAN (EXCLUDING URBANIZED PORTION)	...	...	...	...	...	...	...	...	...	...	...	...	...	...	...
NOBLE	245	79.4	25.4	17.9	485	86.0	8.7	2.8	5.6	0.5	-	89.3	0.6	47.3	45.4
PAWNEE	329	86.4	35.5	8.9	448	83.3	15.0	0.5	10.3	5.1	1.9	78.3	3.1	86.8	10.8
PAYNE	171	82.4	23.8	14.5	287	44.3	48.7	3.4	27.1	7.7	7.3	46.0	6.6	46.0	38.7

TABLE 18. SUMMARY OF LABOR FORCE CHARACTERISTICS IN 1979 OF AMERICAN INDIANS FOR TRIBAL GOVERNMENTS AND SELECTED TRIBES AND AMERICAN INDIANS, ESKIMOS, AND ALEUTS FOR COUNTIES IN THE IDENTIFIED HISTORIC AREAS OF OKLAHOMA (EXCLUDING URBANIZED AREAS): 1980

(DATA FOR TRIBAL GOVERNMENTS AND TRIBES ARE FOR AMERICAN INDIAN FAMILIES ONLY. INCLUDES AMERICAN INDIANS OR AMERICAN INDIANS, ESKIMOS, AND ALEUTS IN HOUSEHOLDS WITH ONE OR MORE AMERICAN INDIAN, ESKIMO, OR ALEUT PERSONS. DATA ARE ESTIMATES BASED ON A SAMPLE; SEE INTRODUCTION. FOR MEANING OF SYMBOLS, SEE INTRODUCTION. FOR DEFINITION OF TERMS, SEE APPENDIXES A AND B)

TRIBAL GOVERNMENTS SELECTED TRIBES COUNTIES IN IDENTIFIED HISTORIC AREAS OF OKLAHOMA (EXCLUDING URBANIZED AREAS)	PERSONS 16 YEARS AND OVER	IN LABOR FORCE IN 1979												FAMILIES WITH AN AMERICAN INDIAN, ESKIMO, OR ALEUT HOUSEHOLDER OR SPOUSE--PERCENT WITH NO WORKERS IN 1979
		TOTAL		PERCENT WITH--		WITH UNEMPLOYMENT			WORKED FEWER THAN 50 WEEKS					
						TOTAL				MAIN REASON FOR WORKING FEWER THAN 50 WEEKS				
		NUMBER	PERCENT	PAID JOB OR IN A BUSINESS OR FARM	TRADITIONAL WORK	NUMBER	PERCENT	PERCENT UNEMPLOYED 15 OR MORE WEEKS	ALL PERSONS	PERSONAL REASONS	SEASONAL JOB COMPLETED	BLACK WORK	COULD NOT FIND WORK	
TOTAL, IDENTIFIED HISTORIC AREAS OF OKLAHOMA (EXCLUDING URBANIZED AREAS)	73 357	45 463	62.0	59.3	0.9	9 158	20.1	30.7	21 045	10 410	2 877	2 088	1 271	15.2
TRIBAL GOVERNMENTS														
ABSENTEE-SHAWNEE TRIBE	326	202	62.0	59.6	0.7	38	18.6	25.0	100	44	24	7	5	9.4
EXCLUDING INCORPORATED PLACES	112	67	60.3	58.2	1.1	12	17.3	38.5	39	16	10	3	2	4.0
CLEVELAND AND POTTAWATOMIE COUNTIES (EXCLUDING URBANIZED PORTIONS)	307	189	61.6	59.0	0.8	36	19.2	25.9	93	39	24	7	5	9.1
LINCOLN COUNTY	---	---	---	---	---	---	---	---	---	---	---	---	---	---
PAYNE COUNTY	---	---	---	---	---	---	---	---	---	---	---	---	---	---
APACHE TRIBE	248	173	69.6	63.8	-	57	32.7	27.5	88	47	14	9	-	13.4
EXCLUDING INCORPORATED PLACES	101	73	72.1	70.4	-	19	26.6	-	37	21	2	6	-	22.6
CADDO COUNTY	248	173	69.6	63.8	-	57	32.7	27.5	88	47	14	9	-	13.4
CADDO TRIBE	222	126	56.6	55.7	-	30	23.6	29.9	53	34	4	3	8	14.6
EXCLUDING INCORPORATED PLACES	134	69	51.5	51.5	-	12	18.0	24.6	30	18	4	1	4	20.1
CADDO COUNTY	222	126	56.6	55.7	-	30	23.6	29.9	53	34	4	3	8	14.6
CHEROKEE NATION	25 073	15 297	61.0	58.7	0.8	2 644	17.3	30.1	6 703	3 365	1 019	728	324	15.7
EXCLUDING INCORPORATED PLACES	14 642	8 789	60.0	57.6	1.0	1 414	16.1	29.4	3 876	1 831	706	437	160	15.3
ADAIR COUNTY	3 761	2 003	53.3	52.1	0.1	257	12.8	14.3	906	440	241	66	27	18.9
CHEROKEE COUNTY	4 077	2 614	64.1	60.7	1.1	564	21.6	31.5	1 190	572	173	144	81	15.9
CRAIG COUNTY	937	581	62.0	59.8	1.4	88	15.2	42.2	215	109	32	22	12	14.6
DELAWARE COUNTY	2 825	1 513	53.6	52.2	0.3	234	15.4	33.9	693	374	93	74	30	19.4
MCINTOSH COUNTY	318	181	57.0	53.6	1.8	43	23.8	39.6	93	46	14	3	5	19.9
MAYES COUNTY	2 354	1 403	59.6	56.4	1.0	335	23.9	28.6	647	242	114	98	44	16.5
MUSKOGEE COUNTY	2 322	1 481	63.8	61.9	0.7	292	19.7	35.5	649	329	69	89	46	15.8
NOWATA COUNTY	533	339	63.6	60.5	2.4	36	10.5	16.8	148	83	21	16	3	18.6
OTTAWA COUNTY	1 462	905	61.9	59.9	0.2	151	16.7	26.9	379	223	35	30	18	15.7
ROGERS COUNTY (EXCLUDING URBANIZED PORTION)	1 820	1 248	68.6	65.5	0.8	167	13.4	31.2	468	256	61	36	8	10.4
SEQUOYAH COUNTY (EXCLUDING URBANIZED PORTION)	2 372	1 501	63.3	59.9	1.8	278	18.5	34.5	724	327	113	113	29	14.4
TULSA COUNTY (EXCLUDING URBANIZED PORTION)	401	242	60.3	57.4	2.3	19	7.9	56.3	90	57	14	-	-	18.3
WAGONER COUNTY (EXCLUDING URBANIZED PORTION)	897	569	63.4	62.2	0.1	90	15.8	24.4	229	126	23	24	6	10.6
WASHINGTON COUNTY	994	717	72.1	70.5	0.5	91	12.7	23.3	272	179	18	14	14	10.3
CHEYENNE-ARAPAHO TRIBES	1 402	835	59.6	54.4	2.2	327	39.1	36.3	533	226	96	49	44	13.9
EXCLUDING INCORPORATED PLACES	379	225	59.3	54.6	1.4	94	41.7	42.9	142	59	17	16	7	9.5
BECKHAM COUNTY	29	20	69.6	64.6	-	7	32.5	55.9	12	5	1	2	1	---
BLAINE COUNTY	424	256	60.4	56.8	0.8	93	36.1	38.6	165	66	26	19	26	13.2
CANADIAN COUNTY (EXCLUDING URBANIZED PORTION)	124	85	68.6	64.7	1.5	38	45.2	33.0	51	26	3	2	3	5.2
CUSTER COUNTY	439	262	59.6	54.3	1.6	96	36.7	27.2	144	68	18	13	8	10.6
DEWEY COUNTY	159	73	46.1	38.8	2.4	47	64.5	64.5	55	17	13	11	6	23.9
KINGFISHER COUNTY	34	15	43.4	38.8	4.7	3	22.8	-	11	4	2	-	-	---
ROGER MILLS COUNTY	170	110	64.9	56.5	7.6	38	34.1	26.1	88	36	33	3	-	20.2
WASHITA COUNTY	22	13	58.3	58.3	-	5	36.2	-	6	5	-	-	-	---
CHICKASAW NATION	2 930	1 869	63.8	61.7	0.4	374	20.0	31.7	788	397	63	76	69	13.5
EXCLUDING INCORPORATED PLACES	1 299	860	66.2	63.4	0.8	172	20.1	39.7	362	184	32	43	27	12.7
ATOKA COUNTY	40	18	44.4	35.9	-	11	60.3	41.1	9	1	-	3	1	24.0
BRYAN COUNTY	189	110	58.1	56.0	0.7	16	15.0	24.4	45	32	-	1	1	16.9
CARTER COUNTY	332	219	66.1	63.9	0.7	37	16.8	18.7	76	42	7	5	6	11.0
COAL COUNTY	134	69	51.2	46.9	-	16	23.3	30.8	32	10	9	3	1	24.5
GARVIN COUNTY	135	88	65.0	64.0	0.9	16	18.3	22.7	38	12	2	6	4	20.3
GRADY COUNTY	54	25	46.3	46.3	-	5	18.4	21.8	11	8	-	-	-	30.0
HASKELL COUNTY	---	---	---	---	---	---	---	---	---	---	---	---	---	---
HUGHES COUNTY	22	18	82.3	70.4	-	3	14.5	100.0	9	1	-	2	-	---
JEFFERSON COUNTY	27	25	91.4	91.4	-	1	5.5	-	11	6	2	-	-	-
JOHNSTON COUNTY	497	293	58.9	57.4	-	69	23.5	33.1	136	71	10	21	14	18.7
LOVE COUNTY	86	63	72.7	71.4	1.3	8	12.7	-	21	10	1	2	2	-
MCCLAIN COUNTY (EXCLUDING URBANIZED PORTION)	76	42	55.5	55.5	-	7	16.2	66.0	17	8	1	1	6	17.4
MARSHALL COUNTY	246	134	54.4	52.8	0.6	23	17.3	37.2	55	25	2	3	8	13.4
MURRAY COUNTY	197	137	69.7	67.7	1.0	25	18.5	21.2	66	41	7	1	3	10.7
PONTOTOC COUNTY	789	544	68.9	66.4	0.4	121	22.3	38.6	232	125	15	21	23	9.4
STEPHENS COUNTY	92	75	81.5	81.5	-	13	16.8	23.8	26	4	3	7	-	8.9
CHOCTAW NATION	8 793	5 176	58.9	56.2	0.8	1 050	20.3	33.6	2 531	1 127	395	282	145	18.3
EXCLUDING INCORPORATED PLACES	4 760	2 742	57.6	54.5	1.1	536	19.6	37.1	1 365	584	257	138	62	18.1
ATOKA COUNTY	513	301	58.7	54.8	1.8	82	27.3	24.3	166	75	20	22	15	17.8
BRYAN COUNTY	932	576	61.8	60.3	0.6	122	21.2	34.6	312	162	32	31	32	18.0
CHOCTAW COUNTY	808	455	56.4	54.5	0.6	75	16.5	26.5	196	94	29	17	8	18.3
COAL COUNTY	270	188	69.5	65.6	-	45	23.9	48.8	99	32	12	8	2	13.9
HASKELL COUNTY	416	230	55.3	51.4	1.8	55	23.8	31.4	117	56	18	12	4	18.2
HUGHES COUNTY	110	44	58.0	53.0	2.3	11	17.3	41.3	29	12	1	2	1	24.7
LATIMER COUNTY	546	322	59.1	55.7	0.4	66	20.6	48.3	143	51	43	18	8	17.2
LE FLORE COUNTY (EXCLUDING URBANIZED PORTION)	1 197	703	58.7	55.8	1.0	143	20.4	35.6	318	124	66	49	18	21.5
MCCURTAIN COUNTY	1 833	1 096	59.7	57.0	0.8	214	19.6	30.3	509	239	89	52	29	13.6
PITTSBURG COUNTY	1 154	663	57.4	54.4	0.7	141	21.3	41.6	344	168	32	45	20	19.1
PONTOTOC COUNTY	404	249	61.7	60.7	-	33	13.3	3.5	109	57	12	6	5	16.7
PUSHMATAHA COUNTY	611	331	54.3	51.4	1.4	62	18.7	30.6	189	56	39	21	4	25.1

TABLE 18. SUMMARY OF LABOR FORCE CHARACTERISTICS IN 1979 OF AMERICAN INDIANS FOR TRIBAL GOVERNMENTS AND SELECTED TRIBES AND AMERICAN INDIANS, ESKIMOS, AND ALEUTS FOR COUNTIES IN THE IDENTIFIED HISTORIC AREAS OF OKLAHOMA (EXCLUDING URBANIZED AREAS): 1980 - CON.

(DATA FOR TRIBAL GOVERNMENTS AND TRIBES ARE FOR AMERICAN INDIAN FAMILIES ONLY. INCLUDES AMERICAN INDIANS OR AMERICAN INDIANS, ESKIMOS, AND ALEUTS IN HOUSEHOLDS WITH ONE OR MORE AMERICAN INDIAN, ESKIMO, OR ALEUT PERSONS. DATA ARE ESTIMATES BASED ON A SAMPLE; SEE INTRODUCTION. FOR MEANING OF SYMBOLS, SEE INTRODUCTION. FOR DEFINITION OF TERMS, SEE APPENDIXES A AND B)

TRIBAL GOVERNMENTS SELECTED TRIBES COUNTIES IN IDENTIFIED HISTORIC AREAS OF OKLAHOMA (EXCLUDING URBANIZED AREAS)	PERSONS 16 YEARS AND OVER	IN LABOR FORCE IN 1979												FAMILIES WITH AN AMERICAN INDIAN, ESKIMO, OR ALEUT HOUSEHOLDER OR SPOUSE--PERCENT WITH NO WORKERS IN 1979
		TOTAL		PERCENT WITH--		WITH UNEMPLOYMENT			WORKED FEWER THAN 50 WEEKS					
						TOTAL				MAIN REASON FOR WORKING FEWER THAN 50 WEEKS				
		NUMBER	PERCENT	PAID JOB OR IN A BUSINESS OR FARM	TRADITIONAL WORK	NUMBER	PERCENT	PERCENT UNEMPLOYED 15 OR MORE WEEKS	ALL PERSONS	PERSONAL REASONS	SEASONAL JOB COMPLETED	SLACK WORK	COULD NOT FIND WORK	
TRIBAL GOVERNMENTS - CON.														
CITIZEN BAND OF POTTAWATOMIE	366	230	62.8	61.6	0.5	34	15.0	29.5	98	48	13	6	2	15.5
EXCLUDING INCORPORATED PLACES	111	67	60.6	59.4	-	8	12.3	50.9	22	16	1	1	-	17.0
CLEVELAND AND POTTAWATOMIE COUNTIES (EXCLUDING URBANIZED PORTIONS)	366	230	62.8	61.6	0.5	34	15.0	29.5	98	48	13	6	2	15.5
COMANCHE TRIBE	1 494	932	62.4	57.9	1.0	262	28.1	24.9	438	175	68	32	38	11.9
EXCLUDING INCORPORATED PLACES	954	598	62.6	57.1	1.3	177	29.6	28.6	303	125	39	21	24	12.6
CADDO COUNTY	440	278	63.1	58.1	1.6	80	28.7	26.8	134	63	24	3	13	13.5
COMANCHE COUNTY (EXCLUDING URBANIZED PORTION)	803	486	60.5	55.5	0.8	143	29.4	24.5	239	78	41	13	15	13.8
COTTON COUNTY	233	154	66.2	65.0	0.4	35	23.0	15.2	78	32	3	16	6	5.5
TILLMAN COUNTY	18	14	76.8	72.8	-	4	30.5	83.1	7	2	-	-	4	...
CREEK NATION	5 664	3 462	61.1	58.5	0.7	759	21.9	31.5	1 652	766	213	218	111	17.3
EXCLUDING INCORPORATED PLACES	2 696	1 583	58.7	55.9	1.0	360	22.8	34.5	754	313	113	115	44	16.8
CREEK COUNTY (EXCLUDING URBANIZED PORTION)	374	252	67.4	66.0	1.0	27	10.9	18.5	88	44	5	9	3	6.7
HUGHES COUNTY	890	511	57.4	55.6	0.3	130	25.5	22.8	295	125	41	49	8	16.2
MCINTOSH COUNTY	814	465	57.1	52.7	2.0	100	21.6	42.5	204	96	32	30	14	19.6
MAYES COUNTY	51	32	62.2	62.2	-	6	17.6	26.9	13	7	4	2	-	5.6
MUSKOGEE COUNTY	453	299	65.9	65.2	0.9	47	15.6	36.7	102	54	6	16	7	15.3
OKFUSKEE COUNTY	856	474	55.4	52.5	0.7	131	27.6	38.9	268	115	37	27	32	24.2
OKMULGEE COUNTY	1 404	910	64.9	62.2	0.3	224	24.6	27.9	470	223	55	69	29	15.9
ROGERS COUNTY (EXCLUDING URBANIZED PORTION)	112	91	81.8	81.8	-	9	9.6	39.1	32	17	4	-	-	4.2
SEMINOLE COUNTY	382	220	57.6	54.1	0.7	46	20.8	36.6	90	46	14	9	12	26.1
TULSA COUNTY (EXCLUDING URBANIZED PORTION)	34	18	52.2	52.2	-	4	25.0	-	12	3	6	-	-	15.3
WAGONER COUNTY (EXCLUDING URBANIZED PORTION)	296	191	64.5	63.1	0.5	35	18.5	26.9	78	36	9	8	6	20.7
DELAWARE TRIBE	121	76	62.5	60.3	1.2	12	15.4	37.9	34	16	3	-	3	9.3
EXCLUDING INCORPORATED PLACES	64	41	64.2	60.0	2.3	10	24.2	44.6	25	12	1	-	3	16.8
CADDO COUNTY	121	76	62.5	60.3	1.2	12	15.4	37.9	34	16	3	-	3	9.3
EASTERN SHAWNEE TRIBE	167	92	55.1	53.0	-	10	10.4	24.2	25	15	5	1	-	20.8
EXCLUDING INCORPORATED PLACES	78	40	51.3	48.0	-	5	11.7	23.8	13	5	3	-	-	27.5
OTTAWA COUNTY	167	92	55.1	53.0	-	10	10.4	24.2	25	15	5	1	-	20.8
FORT SILL APACHE TRIBE	263	174	66.2	62.7	-	56	32.4	21.4	90	49	12	7	7	16.9
EXCLUDING INCORPORATED PLACES	137	91	66.3	64.2	-	27	29.9	7.4	49	25	4	6	2	18.9
CADDO COUNTY	229	150	65.5	62.0	-	50	33.5	24.0	74	40	9	7	5	19.3
COMANCHE COUNTY (EXCLUDING URBANIZED PORTION)	18	12	67.3	60.8	-	6	51.1	-	7	3	-	-	2	...
STEPHENS COUNTY	...	...	...	...	...	...	...	...	...	...	...	...	...	...
KAW TRIBE	...	...	...	...	...	...	...	...	...	...	...	...	...	-
EXCLUDING INCORPORATED PLACES	...	...	...	...	...	...	...	...	...	...	...	...	...	...
KAY COUNTY	...	...	...	...	...	...	...	...	...	...	...	...	...	-
KICKAPOO TRIBE	220	134	60.8	57.9	1.6	25	18.8	23.6	76	43	8	6	2	13.4
EXCLUDING INCORPORATED PLACES	63	35	56.2	56.2	-	6	18.2	-	19	7	1	1	-	11.7
LINCOLN AND OKLAHOMA COUNTIES (EXCLUDING URBANIZED PORTION)	22	14	63.3	63.3	-	2	17.0	-	6	1	1	1	-	...
CLEVELAND AND POTTAWATOMIE COUNTIES (EXCLUDING URBANIZED PORTIONS)	198	120	60.5	57.2	1.8	23	19.0	26.2	70	43	6	5	2	15.0
KIOWA TRIBE	1 542	940	60.9	57.1	1.1	255	27.1	36.5	503	252	78	33	27	15.3
EXCLUDING INCORPORATED PLACES	802	476	59.4	54.8	1.3	133	27.9	27.3	248	126	36	26	17	14.6
CADDO COUNTY	1 052	654	62.2	58.1	1.2	185	28.3	35.7	342	176	51	24	14	14.4
COMANCHE COUNTY (EXCLUDING URBANIZED PORTION)	188	114	60.8	58.6	0.8	36	31.9	33.3	73	25	11	6	10	13.3
COTTON COUNTY	...	...	...	...	...	...	...	...	...	...	...	...	...	...
GRADY COUNTY	21	19	89.2	89.2	-	9	48.1	42.3	12	8	-	1	1	...
JEFFERSON COUNTY	...	...	...	...	...	...	...	...	...	...	...	...	...	...
KIOWA COUNTY	257	139	54.2	49.7	1.4	23	16.3	47.6	67	38	14	1	2	23.4
STEPHENS COUNTY	...	...	...	...	...	...	...	...	...	...	...	...	...	...
TILLMAN COUNTY	...	...	...	...	...	...	...	...	...	...	...	...	...	-
MIAMI TRIBE	93	65	69.8	63.9	4.7	7	11.4	19.7	31	16	2	2	-	8.3
EXCLUDING INCORPORATED PLACES	29	22	76.2	68.5	3.9	2	9.4	-	7	4	-	1	-	4.9
OTTAWA COUNTY	93	65	69.8	63.9	4.7	7	11.4	19.7	31	16	2	2	-	8.3
MODOC TRIBE	...	...	...	...	...	...	...	...	...	...	...	...	...	...
EXCLUDING INCORPORATED PLACES	...	...	...	...	...	...	...	...	...	...	...	...	...	...
OTTAWA COUNTY	...	...	...	...	...	...	...	...	...	...	...	...	...	...
OKLAHOMA IOWA TRIBE	23	10	44.5	44.5	-	2	21.2	-	6	3	2	-	1	10.9
EXCLUDING INCORPORATED PLACES	...	...	...	...	...	...	...	...	...	...	...	...	...	...
LINCOLN AND OKLAHOMA COUNTIES (EXCLUDING URBANIZED PORTION)	...	...	...	...	...	...	...	...	...	...	...	...	...	...
LOGAN COUNTY (EXCLUDING URBANIZED PORTION)	-	-	-	-	-	-	-	-	-	-	-	-	-	-
PAYNE COUNTY	...	...	...	...	...	...	...	...	...	...	...	...	...	...
OTOE-MISSOURIA TRIBE	188	137	72.9	68.5	1.2	37	27.4	27.4	77	38	14	6	-	14.2
EXCLUDING INCORPORATED PLACES	66	49	73.8	65.8	3.4	17	34.9	25.3	22	10	5	4	-	27.9
NOBLE COUNTY	167	122	73.0	68.7	1.3	32	26.4	28.3	69	32	13	6	-	9.4
PAWNEE COUNTY	...	...	...	...	...	...	...	...	...	...	...	...	...	...

TABLE 18. SUMMARY OF LABOR FORCE CHARACTERISTICS IN 1979 OF AMERICAN INDIANS FOR TRIBAL GOVERNMENTS AND SELECTED TRIBES AND AMERICAN INDIANS, ESKIMOS, AND ALEUTS FOR COUNTIES IN THE IDENTIFIED HISTORIC AREAS OF OKLAHOMA (EXCLUDING URBANIZED AREAS): 1980 — CON.

(DATA FOR TRIBAL GOVERNMENTS AND TRIBES ARE FOR AMERICAN INDIAN FAMILIES ONLY. INCLUDES AMERICAN INDIANS OR AMERICAN INDIANS, ESKIMOS, AND ALEUTS IN HOUSEHOLDS WITH ONE OR MORE AMERICAN INDIAN, ESKIMO, OR ALEUT PERSONS. DATA ARE ESTIMATES BASED ON A SAMPLE; SEE INTRODUCTION. FOR MEANING OF SYMBOLS, SEE INTRODUCTION. FOR DEFINITION OF TERMS, SEE APPENDIXES A AND B)

TRIBAL GOVERNMENTS SELECTED TRIBES COUNTIES IN IDENTIFIED HISTORIC AREAS OF OKLAHOMA (EXCLUDING URBANIZED AREAS)	PERSONS 16 YEARS AND OVER	IN LABOR FORCE IN 1979												FAMILIES WITH AN AMERICAN INDIAN, ESKIMO, OR ALEUT HOUSEHOLDER OR SPOUSE--PERCENT WITH NO WORKERS IN 1979
		TOTAL		PERCENT WITH--		WITH UNEMPLOYMENT			WORKED FEWER THAN 50 WEEKS					
						TOTAL				MAIN REASON FOR WORKING FEWER THAN 50 WEEKS				
		NUMBER	PERCENT	PAID JOB OR IN A BUSINESS OR FARM	TRADITIONAL WORK	NUMBER	PERCENT	PERCENT UNEMPLOYED 15 OR MORE WEEKS	ALL PERSONS	PERSONAL REASONS	SEASONAL JOB COMPLETED	BLACK WORK	COULD NOT FIND WORK	
TRIBAL GOVERNMENTS - CON.														
OTTAWA TRIBE	87	48	54.5	53.0	1.6	5	10.1	49.3	17	7	4	2	-	17.5
EXCLUDING INCORPORATED PLACES	43	24	55.4	52.2	3.1	3	14.4	68.7	11	7	1	2	-	12.2
OTTAWA COUNTY	87	48	54.5	53.0	1.6	5	10.1	49.3	17	7	4	2	-	17.5
PAWNEE TRIBE	313	211	67.5	65.1	0.7	44	21.0	31.4	117	66	8	7	1	9.6
EXCLUDING INCORPORATED PLACES	140	90	64.1	60.1	1.7	19	21.2	30.0	45	28	3	5	-	14.9
PAWNEE COUNTY	284	188	66.5	64.3	0.4	39	20.9	27.4	96	49	8	7	-	10.7
PAYNE COUNTY	30	23	76.8	72.6	4.2	5	21.8	62.8	21	17	-	-	1	-
PEORIA TRIBE	80	52	65.4	62.8	1.1	4	7.7	33.8	10	2	2	1	1	19.8
EXCLUDING INCORPORATED PLACES	...	...	...	...	...	...	...	...	...	...	...	...	...	...
OTTAWA COUNTY	80	52	65.4	62.8	1.1	4	7.7	33.8	10	2	2	1	1	19.8
PONCA TRIBE	477	325	68.0	63.5	1.6	89	27.5	33.6	170	65	52	16	8	11.0
EXCLUDING INCORPORATED PLACES	412	277	67.2	62.6	1.8	75	27.1	34.6	146	53	51	12	8	12.2
KAY COUNTY	407	278	68.2	63.5	1.8	75	27.0	33.2	145	51	51	13	8	12.9
NOBLE COUNTY	70	47	67.2	63.8	-	14	30.5	35.4	25	14	2	3	-	3.4
QUAPAW TRIBE	174	119	68.5	67.0	-	33	27.9	42.7	50	26	6	6	6	14.3
EXCLUDING INCORPORATED PLACES	68	40	59.2	57.5	-	13	32.6	61.8	16	9	4	-	1	25.5
OTTAWA COUNTY	174	119	68.5	67.0	-	33	27.9	42.7	50	26	6	6	6	14.3
SAC AND FOX TRIBE	340	335	62.1	59.9	0.4	83	24.6	28.4	185	99	28	16	7	9.5
EXCLUDING INCORPORATED PLACES	264	156	59.1	56.0	0.5	42	26.8	31.4	88	53	11	6	4	13.3
CLEVELAND AND POTTAWATOMIE COUNTIES (EXCLUDING URBANIZED PORTIONS)	340	218	64.1	60.8	0.4	59	26.9	25.6	116	62	12	14	5	11.0
LINCOLN AND OKLAHOMA COUNTIES (EXCLUDING URBANIZED PORTION)	107	58	54.5	54.5	-	13	21.4	24.1	35	17	10	2	1	11.3
PAYNE COUNTY	92	59	63.7	62.7	1.0	11	19.2	47.9	34	21	6	-	1	2.8
SEMINOLE NATION	1 442	865	60.0	54.9	1.4	241	27.8	25.3	437	231	51	42	37	16.4
EXCLUDING INCORPORATED PLACES	748	441	58.9	55.4	1.5	114	25.9	19.7	246	127	34	19	17	13.5
SEMINOLE COUNTY	1 442	865	60.0	54.9	1.4	241	27.8	25.3	437	231	51	42	37	16.4
SENECA-CAYUGA TRIBE	274	198	72.4	70.3	0.4	40	20.0	39.3	100	50	17	5	5	9.9
EXCLUDING INCORPORATED PLACES	135	98	72.6	70.1	0.9	25	25.6	38.3	57	24	11	4	3	7.3
DELAWARE COUNTY	49	31	63.7	63.7	-	5	17.3	30.2	19	11	4	-	-	25.0
OTTAWA COUNTY	224	167	74.3	71.7	0.5	34	20.5	40.7	82	39	12	5	5	6.0
TONKAWA TRIBE	52	45	86.6	84.4	-	7	15.2	48.7	18	9	8	-	-	-
EXCLUDING INCORPORATED PLACES	46	41	89.7	87.5	-	6	13.8	57.8	17	9	7	-	-	-
KAY COUNTY	52	45	86.4	84.4	-	7	15.2	48.7	18	9	8	-	-	-
WICHITA TRIBE	234	150	64.0	58.5	1.8	43	28.7	24.6	85	40	6	12	4	18.4
EXCLUDING INCORPORATED PLACES	110	59	53.8	50.6	2.3	17	28.1	17.2	32	7	4	5	2	30.0
CADDO COUNTY	224	140	62.6	56.8	1.9	42	30.0	25.2	79	36	6	12	4	19.3
CANADIAN COUNTY (EXCLUDING URBANIZED PORTION)	...	...	...	...	...	...	...	...	...	...	...	...	...	-
CUSTER COUNTY	...	...	...	...	...	...	...	...	...	...	...	...	...	...
GRADY COUNTY	...	...	...	...	...	...	...	...	...	...	...	...	...	...
WASHITA COUNTY	-	-	-	-	-	-	-	-	-	-	-	-	-	-
WYANDOTTE TRIBE	93	55	59.2	58.0	-	8	14.2	-	17	10	-	4	-	12.8
EXCLUDING INCORPORATED PLACES	39	23	58.6	55.9	-	1	4.7	-	6	5	-	-	-	15.8
OTTAWA COUNTY	93	55	59.2	58.0	-	8	14.2	-	17	10	-	4	-	12.8
SELECTED TRIBES														
APACHE	462	323	69.9	65.8	0.5	98	30.4	28.6	163	83	24	15	8	12.8
ARAPAHO	390	245	62.8	60.0	1.6	96	39.2	46.6	163	73	21	17	21	13.1
CADDO	367	219	59.7	57.1	0.7	48	22.0	29.5	103	63	9	4	11	16.7
CHEROKEE	30 153	18 325	60.8	58.4	0.8	3 254	17.8	30.5	8 123	4 111	1 164	852	419	16.0
CHEYENNE	1 261	750	59.5	53.4	2.2	286	38.1	35.6	461	207	77	39	36	13.2
CHICKASAW	3 596	2 285	63.6	61.5	0.4	449	19.6	29.9	961	483	90	94	73	14.5
CHOCTAW	12 554	7 584	60.4	57.9	0.8	1 481	19.5	32.5	3 577	1 672	499	352	232	17.4
COMANCHE	1 804	1 169	64.8	60.8	0.8	308	26.3	23.1	584	250	75	45	48	11.6
CREEK	6 669	4 184	62.7	60.2	0.7	876	20.9	31.2	1 958	934	260	245	151	15.6
DELAWARE	785	514	65.5	63.1	1.3	63	12.3	36.7	211	129	15	17	9	11.1
IROQUOIS	552	369	67.0	65.2	0.2	70	18.9	31.2	166	78	20	17	8	11.2
KIOWA	1 824	1 150	63.0	59.3	1.1	320	27.8	35.4	602	296	95	38	41	13.5
OSAGE	420	273	65.0	61.9	1.8	41	15.0	25.5	123	70	20	9	5	15.7
OTO	308	215	69.9	65.5	1.4	52	24.3	24.1	116	53	21	12	2	16.4
PAWNEE	499	339	67.8	65.0	0.5	78	23.1	24.8	176	102	12	11	7	8.6
PONCA	538	375	69.7	65.5	1.6	111	29.6	34.6	203	82	56	20	11	9.3
POTAWATOMI	765	501	65.5	63.8	1.0	87	17.3	29.3	227	132	20	13	11	14.2
SAC AND FOX-MESQUAKIE	694	443	63.9	61.0	0.8	102	23.1	28.6	231	127	36	20	8	9.7
SEMINOLE	2 071	1 306	63.1	58.9	1.1	350	26.8	28.6	650	331	71	69	59	15.0
SHAWNEE	727	458	63.0	60.8	0.5	79	17.3	28.8	200	107	32	15	9	10.2
SIOUX	274	177	64.7	60.0	1.2	38	21.3	17.7	81	39	9	11	3	10.5
WICHITA	250	158	63.2	57.6	2.1	44	27.8	24.1	87	43	6	12	4	18.6
ALL OTHER TRIBES	2 219	1 494	67.3	63.9	1.3	296	19.8	30.5	686	371	86	39	34	11.1
TRIBE NOT REPORTED	4 167	2 600	62.4	59.3	0.9	526	20.2	27.5	1 186	570	159	119	77	12.2

TABLE 18. SUMMARY OF LABOR FORCE CHARACTERISTICS IN 1979 OF AMERICAN INDIANS FOR TRIBAL GOVERNMENTS AND SELECTED TRIBES AND AMERICAN INDIANS, ESKIMOS, AND ALEUTS FOR COUNTIES IN THE IDENTIFIED HISTORIC AREAS OF OKLAHOMA (EXCLUDING URBANIZED AREAS): 1980 - CON.

(DATA FOR TRIBAL GOVERNMENTS AND TRIBES ARE FOR AMERICAN INDIAN FAMILIES ONLY. INCLUDES AMERICAN INDIANS OR AMERICAN INDIANS, ESKIMOS, AND ALEUTS IN HOUSEHOLDS WITH ONE OR MORE AMERICAN INDIAN, ESKIMO, OR ALEUT PERSONS. DATA ARE ESTIMATES BASED ON A SAMPLE; SEE INTRODUCTION. FOR MEANING OF SYMBOLS, SEE INTRODUCTION. FOR DEFINITION OF TERMS, SEE APPENDIXES A AND B)

TRIBAL GOVERNMENTS SELECTED TRIBES COUNTIES IN IDENTIFIED HISTORIC AREAS OF OKLAHOMA (EXCLUDING URBANIZED AREAS)	IN LABOR FORCE IN 1979													FAMILIES WITH AN AMERICAN INDIAN, ESKIMO, OR ALEUT HOUSEHOLDER OR SPOUSE--PERCENT WITH NO WORKERS IN 1979
		TOTAL		PERCENT WITH--		WITH UNEMPLOYMENT			WORKED FEWER THAN 50 WEEKS					
						TOTAL				MAIN REASON FOR WORKING FEWER THAN 50 WEEKS				
	PERSONS 16 YEARS AND OVER	NUMBER	PERCENT	PAID JOB OR IN A BUSINESS OR FARM	TRADITIONAL WORK	NUMBER	PERCENT	PERCENT UNEMPLOYED 15 OR MORE WEEKS	ALL PERSONS	PERSONAL REASONS	SEASONAL JOB COMPLETED	BLACK WORK	COULD NOT FIND WORK	
COUNTIES IN IDENTIFIED HISTORIC AREAS OF OKLAHOMA (EXCLUDING URBANIZED AREAS)														
ENTIRE COUNTY IN HISTORIC AREAS														
TOTAL	67 907	41 887	61.7	59.0	0.9	8 302	19.8	31.2	19 193	9 481	2 608	1 944	1 160	15.6
ADAIR	3 939	2 116	53.7	52.5	0.1	270	12.8	15.7	960	464	256	67	33	18.8
ATOKA	799	456	57.2	53.2	1.6	119	26.1	28.8	250	120	28	31	23	18.1
BLAINE	551	329	59.6	56.1	1.1	127	38.5	36.4	217	89	31	21	36	15.8
BRYAN	1 535	953	62.1	59.7	0.8	199	20.8	33.3	475	248	43	37	37	16.5
CADDO	3 223	2 040	63.3	59.2	1.0	531	26.0	30.2	976	502	125	65	67	13.0
CARTER	1 417	933	65.8	63.3	1.0	151	16.2	36.1	374	214	36	23	29	11.4
CHEROKEE	4 791	3 133	65.4	62.2	1.0	674	21.5	29.9	1 444	733	199	161	100	15.4
CHOCTAW	1 026	590	57.5	55.3	0.6	101	17.0	25.0	247	115	32	26	8	18.4
COAL	469	294	62.8	58.2	0.9	68	23.1	43.0	148	51	22	14	3	17.7
COMANCHE (EXCLUDING URBANIZED PORTION)	1 224	737	60.3	55.9	0.9	215	29.2	28.4	377	124	65	20	30	13.7
COTTON	312	211	67.7	66.0	0.6	46	21.8	14.1	110	45	7	21	7	4.8
CRAIG	1 212	752	62.1	59.7	1.4	115	15.3	48.9	281	144	37	34	16	14.5
CREEK (EXCLUDING URBANIZED PORTION)	1 060	701	66.1	64.0	1.1	85	12.2	29.7	224	113	13	15	18	11.2
CUSTER	723	444	61.4	57.0	1.5	152	34.2	24.2	252	138	23	20	20	12.3
DELAWARE	3 159	1 701	53.8	52.6	0.3	254	14.9	33.5	785	425	106	78	31	20.1
DEWEY	185	88	47.5	40.5	2.0	54	61.4	60.4	65	23	16	11	6	23.1
GARVIN	640	389	60.8	59.4	0.4	75	19.2	25.2	186	91	15	16	16	19.6
GRADY	637	419	65.8	64.1	0.2	99	23.5	28.4	214	117	29	20	4	12.6
HASKELL	631	366	58.2	52.3	1.4	81	22.1	29.3	183	89	22	17	8	19.0
HUGHES	1 258	745	59.2	57.1	0.4	178	23.8	22.3	410	179	47	63	10	16.3
JEFFERSON	144	97	67.7	65.4	1.2	15	15.0	50.6	49	28	2	4	2	7.5
JOHNSTON	741	422	56.9	55.0	0.2	117	27.8	35.3	217	120	12	30	18	18.6
KIOWA	371	218	58.7	54.5	1.5	36	16.7	42.1	116	66	20	2	3	18.2
LATIMER	841	491	58.3	56.2	0.2	90	18.4	43.3	233	96	58	29	15	17.3
LE FLORE (EXCLUDING URBANIZED PORTION)	1 940	1 111	57.2	54.6	0.9	227	20.4	35.3	495	199	102	79	25	21.5
LOVE	224	166	73.9	71.4	0.5	28	16.7	21.6	75	32	12	4	6	7.1
MCCLAIN (EXCLUDING URBANIZED PORTION)	431	262	60.7	59.8	-	43	16.5	43.4	89	28	17	15	8	18.1
MCCURTAIN	2 199	1 307	59.4	56.9	0.8	264	20.2	32.2	611	282	104	61	42	14.4
MCINTOSH	1 322	731	55.3	51.4	1.9	166	22.7	42.2	341	165	55	36	19	19.9
MARSHALL	496	278	56.1	54.1	0.7	60	21.4	29.2	138	76	13	11	12	18.5
MAYES	2 762	1 644	59.5	56.2	1.1	382	23.2	30.8	755	299	128	108	51	16.1
MURRAY	482	334	69.4	67.3	1.4	61	18.1	17.0	156	92	15	5	9	9.9
MUSKOGEE	3 528	2 282	64.7	62.7	0.6	428	18.8	34.2	958	484	94	122	77	15.3
NOWATA	760	488	64.2	61.6	1.7	46	9.5	25.7	200	124	23	18	6	15.3
OKFUSKEE	1 125	637	56.6	52.7	0.8	172	26.9	40.1	334	136	40	33	43	22.0
OKMULGEE	2 138	1 389	64.9	61.9	0.4	339	24.4	28.6	689	337	67	88	44	15.8
OTTAWA	2 672	1 698	63.5	61.3	0.5	290	17.1	32.9	694	395	74	53	35	14.5
PITTSBURG	1 961	1 163	59.3	56.2	0.8	243	20.9	43.5	572	278	48	62	36	18.2
PONTOTOC	1 637	1 091	66.6	64.6	0.3	227	20.8	31.2	504	275	42	35	40	12.3
PUSHMATAHA	778	421	54.1	51.8	1.1	83	19.8	27.7	240	76	43	30	7	25.2
ROGER MILLS	202	135	67.2	59.3	6.4	47	34.4	21.1	103	37	39	5	-	14.1
ROGERS (EXCLUDING URBANIZED PORTION)	2 374	1 687	71.1	68.3	0.7	237	14.0	28.8	612	333	76	50	10	9.3
SEMINOLE	2 339	1 392	59.5	55.5	1.1	343	24.7	26.2	681	378	81	63	59	18.4
SEQUOYAH (EXCLUDING URBANIZED PORTION)	2 830	1 786	63.1	59.7	1.9	334	18.7	31.7	890	376	151	144	32	14.1
STEPHENS	588	400	67.9	66.8	0.2	59	14.8	21.7	150	66	14	23	9	10.9
TILLMAN	189	131	69.3	68.3	0.6	18	14.1	43.6	45	18	4	4	8	7.6
TULSA (EXCLUDING URBANIZED PORTION)	622	389	62.5	58.7	2.0	41	10.7	46.2	157	94	32	4	-	18.8
WAGONER (EXCLUDING URBANIZED PORTION)	1 427	921	64.5	63.3	0.2	151	16.4	24.5	378	197	58	40	17	12.3
WASHINGTON	1 869	1 347	72.0	70.2	0.9	147	10.9	22.4	501	334	38	22	23	9.4
WASHITA	101	73	72.3	70.8	-	14	19.7	16.3	33	15	8	3	-	2.9
PORTION OF COUNTY IN HISTORIC AREAS														
TOTAL	5 451	3 576	65.6	62.7	0.8	856	23.9	26.4	1 852	929	269	144	111	11.1
BECKHAM	96	71	73.5	71.9	-	9	13.4	48.9	34	18	3	3	2	10.7
CANADIAN (EXCLUDING URBANIZED PORTION)	267	181	67.8	66.0	0.7	63	34.6	23.8	97	47	13	3	8	10.5
CLEVELAND AND POTTAWATOMIE (EXCLUDING URBANIZED PORTIONS)	2 565	1 637	63.8	60.9	0.8	371	22.7	27.8	815	426	88	73	54	12.9
ELLIS	...	...	...	...	...	...	...	...	...	...	...	...	...	-
KAY	663	471	71.0	67.3	1.5	123	26.2	28.9	236	79	78	20	20	9.0
KINGFISHER	43	21	47.8	44.1	3.7	3	16.6	-	13	5	2	-	-	10.1
LINCOLN AND OKLAHOMA (EXCLUDING URBANIZED PORTION)	630	412	65.4	63.7	-	99	24.1	20.5	226	115	36	19	13	8.0
LOGAN (EXCLUDING URBANIZED PORTION)	...	...	...	...	...	...	...	...	...	...	...	...	...	...
NOBLE	331	242	73.0	67.3	1.2	75	31.2	26.7	135	64	21	15	5	5.8
PAWNEE	445	286	64.3	61.4	0.6	65	22.6	22.5	151	79	13	9	4	13.6
PAYNE	385	230	59.7	58.4	0.6	42	18.5	29.1	134	87	15	2	5	9.4

TABLE 19. SUMMARY OF INCOME AND POVERTY CHARACTERISTICS IN 1979 OF AMERICAN INDIANS FOR TRIBAL GOVERNMENTS AND SELECTED TRIBES AND AMERICAN INDIANS, ESKIMOS, AND ALEUTS FOR COUNTIES IN THE IDENTIFIED HISTORIC AREAS OF OKLAHOMA (EXCLUDING URBANIZED AREAS): 1980

(DATA FOR TRIBAL GOVERNMENTS AND TRIBES EXCLUDE ESKIMOS AND ALEUTS. INCLUDES AMERICAN INDIANS OR AMERICAN INDIANS, ESKIMOS, AND ALEUTS IN HOUSEHOLDS WITH ONE OR MORE AMERICAN INDIAN, ESKIMO, OR ALEUT PERSONS. DATA ARE ESTIMATES BASED ON A SAMPLE; SEE INTRODUCTION. FOR MEANING OF SYMBOLS, SEE INTRODUCTION. FOR DEFINITION OF TERMS, SEE APPENDIXES A AND B)

TRIBAL GOVERNMENTS SELECTED TRIBES COUNTIES IN IDENTIFIED HISTORIC AREAS OF OKLAHOMA (EXCLUDING URBANIZED AREAS)	MEDIAN INCOME IN 1979				INCOME IN 1979 BELOW POVERTY LEVEL			PERSONS 15 YEARS OLD AND OVER					PERCENT OF HOUSEHOLDS	
	PERSONS 15 YEARS OLD AND OVER WITH INCOME								PERCENT RECEIVING BENEFITS IN 1979					
	MALE	FEMALE	HOUSEHOLDS	FAMILIES	PERCENT OF PERSONS FOR WHOM POVERTY STATUS IS DETERMINED	PERCENT OF HOUSE-HOLDS	PERCENT OF FAMILIES	TOTAL	TOTAL	MEDI-CAID OR MEDI-CARE	SOCIAL SECURITY	BUREAU OF INDIAN AFFAIRS GENERAL ASSIST-ANCE	RECEIV-ING FOOD STAMPS IN 1979	RECEIV-ING FEDERAL HOUSING ASSIST-ANCE IN 1979
TOTAL, IDENTIFIED HISTORIC AREAS OF OKLAHOMA (EXCLUDING URBANIZED AREAS)	$6 334	$3 569	$10 002	$11 274	33.2	30.5	26.5	76 292	38.3	11.3	17.4	5.1	18.1	6.8
TRIBAL GOVERNMENTS														
ABSENTEE-SHAWNEE TRIBE	$7 468	$3 587	$9 697	$11 400	28.7	32.2	24.8	345	40.8	6.3	15.1	5.0	20.7	23.2
EXCLUDING INCORPORATED PLACES	$8 220	$3 090	$8 530	$10 322	33.5	38.4	28.5	114	53.3	5.2	14.0	5.7	24.8	32.0
CLEVELAND AND POTTAWATOMIE COUNTIES (EXCLUDING URBANIZED PORTIONS)	$7 127	$3 634	$9 361	$11 246	30.6	34.2	26.7	324	40.0	6.7	14.6	5.3	21.1	22.9
LINCOLN COUNTY	...	...	...	...	...	...	...	...	...	...	...	...	...	...
PAYNE COUNTY	...	...	...	...	...	...	...	...	...	...	...	...	...	...
APACHE TRIBE	$4 599	$2 998	$8 552	$8 572	47.2	47.8	48.2	257	35.2	6.2	4.5	6.7	31.5	4.8
EXCLUDING INCORPORATED PLACES	$4 212	$2 477	$8 604	$8 981	42.6	56.1	53.9	108	34.5	8.3	4.9	5.0	31.2	2.5
CADDO COUNTY	$4 599	$2 998	$8 552	$8 572	47.2	47.8	48.2	257	35.2	6.2	4.5	6.7	31.5	4.8
CADDO TRIBE	$6 164	$3 246	$8 671	$10 434	37.8	39.0	34.3	233	45.3	5.2	19.1	4.6	26.0	27.8
EXCLUDING INCORPORATED PLACES	$4 530	$3 426	$7 916	$10 231	36.6	43.4	37.7	140	47.4	5.0	26.1	7.1	24.4	31.9
CADDO COUNTY	$6 164	$3 246	$8 671	$10 434	37.8	39.0	34.3	233	45.3	5.2	19.1	4.6	26.0	27.8
CHEROKEE NATION	$6 437	$3 638	$10 034	$11 342	32.5	29.5	25.3	26 085	37.5	13.4	19.0	3.6	18.2	4.6
EXCLUDING INCORPORATED PLACES	$5 999	$3 549	$10 205	$11 134	34.2	30.8	27.3	15 322	36.1	12.0	16.6	3.5	19.4	4.6
ADAIR COUNTY	$5 080	$3 397	$7 815	$8 938	44.3	39.5	35.4	3 919	39.1	13.0	15.4	2.3	27.7	3.8
CHEROKEE COUNTY	$5 668	$3 624	$9 132	$10 072	34.9	32.6	28.6	4 307	42.3	11.3	18.2	5.1	20.0	8.8
CRAIG COUNTY	$7 497	$3 676	$10 334	$11 817	26.7	27.8	22.6	967	37.7	15.1	26.3	2.3	8.0	1.9
DELAWARE COUNTY	$5 237	$3 372	$8 572	$9 635	44.7	38.2	35.1	2 961	43.6	15.8	17.3	4.5	29.6	5.2
MCINTOSH COUNTY	$6 233	$3 494	$7 783	$9 262	39.6	34.3	30.0	333	43.3	15.0	27.3	1.6	16.9	5.1
MAYES COUNTY	$6 097	$3 742	$10 238	$11 588	31.7	31.1	26.6	2 418	37.5	13.8	18.6	4.0	22.4	4.8
MUSKOGEE COUNTY	$7 853	$3 946	$11 357	$13 348	24.4	24.5	19.8	2 410	34.6	13.8	21.0	4.7	13.5	3.1
NOWATA COUNTY	$8 630	$3 423	$10 801	$12 480	23.2	24.0	18.2	345	40.1	19.4	30.2	2.4	7.7	4.0
OTTAWA COUNTY	$8 335	$3 667	$10 760	$13 260	26.1	24.4	18.6	1 501	36.3	13.6	22.2	3.5	15.8	4.6
ROGERS COUNTY (EXCLUDING URBANIZED PORTION)	$12490	$3 946	$15 836	$17 428	15.3	17.6	13.2	1 877	24.6	10.5	17.1	2.7	8.6	2.0
SEQUOYAH COUNTY (EXCLUDING URBANIZED PORTION)	$6 286	$3 322	$9 352	$10 523	34.9	31.9	27.8	2 480	36.9	12.4	18.3	3.2	20.0	4.0
TULSA COUNTY (EXCLUDING URBANIZED PORTION)	$9 551	$3 807	$14 063	$15 232	18.8	21.8	18.2	428	29.2	13.3	21.3	0.7	8.0	-
WAGONER COUNTY (EXCLUDING URBANIZED PORTION)	$10235	$3 918	$13 174	$15 107	20.8	21.6	15.8	931	30.4	10.2	14.6	3.6	13.1	5.0
WASHINGTON COUNTY	$9 417	$4 714	$14 033	$15 988	16.7	16.1	13.4	1 028	30.4	11.6	23.7	1.8	4.8	2.4
CHEYENNE-ARAPAHO TRIBES	$3 956	$2 993	$8 001	$8 813	49.4	46.0	44.3	1 447	46.1	7.6	10.5	10.8	25.9	20.3
EXCLUDING INCORPORATED PLACES	$3 755	$3 167	$9 513	$9 515	44.9	39.1	40.6	391	40.9	10.1	10.8	11.1	18.2	20.6
BECKHAM COUNTY	$4 673	$1000-	...	...	55.1	...	...	29	52.1	3.6	22.3	18.1	...	...
BLAINE COUNTY	$3 990	$2 849	$7 059	$7 237	49.7	44.3	47.3	441	41.0	3.9	6.3	14.8	23.6	8.7
CANADIAN COUNTY (EXCLUDING URBANIZED PORTION)	$8 395	$6 073	$15 592	$15 592	19.7	17.0	17.0	127	30.8	7.8	7.4	4.4	9.7	20.9
CUSTER COUNTY	$4 154	$2 914	$7 773	$8 560	49.6	48.2	44.2	454	43.4	7.8	13.3	8.7	16.6	13.2
DEWEY COUNTY	$2 401	$2 677	$6 497	$7 106	64.2	59.7	57.8	163	56.8	8.3	11.4	6.9	41.9	49.7
KINGFISHER COUNTY	$3 000	$5 010	...	...	49.3	...	...	34	35.1	26.0	15.6	4.1	...	...
ROGER MILLS COUNTY	$3 308	$3 055	$7 820	$8 824	57.1	56.4	53.1	175	68.6	11.7	13.4	14.9	59.1	40.3
WASHITA COUNTY	$13435	$2 000	...	...	47.5	...	...	22	42.3	17.6	-	8.6	...	...
CHICKASAW NATION	$6 327	$3 537	$9 627	$10 940	32.6	29.6	25.9	3 000	42.6	12.9	20.1	6.7	18.3	7.7
EXCLUDING INCORPORATED PLACES	$6 244	$3 415	$10 337	$11 028	30.7	28.0	25.7	1 329	36.7	10.8	16.4	4.5	15.1	7.3
ATOKA COUNTY	$5 823	$1 969	$8 562	$10 905	32.5	35.2	15.8	40	48.7	15.5	21.0	7.0	14.6	22.0
BRYAN COUNTY	$6 187	$3 915	$9 239	$10 911	28.7	28.2	26.8	192	47.6	22.3	24.7	4.3	11.1	4.2
CARTER COUNTY	$7 500	$3 647	$10 734	$11 559	23.5	20.5	18.4	340	37.2	11.6	19.4	5.0	16.9	5.7
COAL COUNTY	$6 095	$2 687	$6 548	$7 637	42.5	42.7	34.4	137	55.4	17.2	29.9	6.6	30.0	19.0
GARVIN COUNTY	$6 790	$4 550	$12 763	$13 805	25.5	27.2	19.3	140	35.3	16.7	28.6	3.3	7.4	3.4
GRADY COUNTY	$3 615	$2 762	$11 699	$12 984	20.7	20.5	17.3	34	46.4	32.3	32.9	2.8	9.1	4.5
HASKELL COUNTY	...	...	...	...	...	...	...	...	...	...	...	...	...	...
HUGHES COUNTY	$5 220	$1 877	...	...	-	...	...	25	24.6	-	24.6	-	...	...
JEFFERSON COUNTY	$7 137	$8 413	$11 208	$11 565	28.0	7.1	7.5	27	33.3	3.4	3.4	24.7	-	-
JOHNSTON COUNTY	$4 793	$3 269	$7 400	$9 017	41.5	37.8	34.9	507	47.1	12.2	20.3	4.0	23.2	9.4
LOVE COUNTY	$7 594	$4 796	$13 769	$15 638	13.3	9.8	9.4	92	29.3	13.5	17.4	1.2	11.9	10.2
MCCLAIN COUNTY (EXCLUDING URBANIZED PORTION)	$10590	$3 853	$12 389	$15 224	3.9	9.0	-	78	50.8	22.6	38.3	3.6	13.3	4.2
MARSHALL COUNTY	$3 738	$3 476	$8 671	$11 145	37.2	36.6	29.1	251	42.9	13.3	18.1	10.6	28.3	13.7
MURRAY COUNTY	$8 229	$4 638	$11 468	$14 381	16.5	21.4	14.2	202	44.1	11.7	21.4	9.4	10.5	0.8
PONTOTOC COUNTY	$6 197	$3 681	$8 946	$9 666	42.3	36.8	34.7	804	42.7	9.3	15.1	10.2	22.3	8.6
STEPHENS COUNTY	$11316	$3 913	$14 146	$14 931	12.0	11.0	9.6	97	23.5	8.6	15.2	-	9.5	-
CHOCTAW NATION	$5 725	$3 382	$8 533	$9 882	36.3	35.3	30.6	9 163	41.6	12.9	19.7	4.5	18.3	6.6
EXCLUDING INCORPORATED PLACES	$5 648	$3 227	$8 724	$9 750	37.9	36.0	32.3	4 957	39.8	11.3	17.7	4.3	18.2	5.7
ATOKA COUNTY	$4 727	$3 124	$6 702	$7 463	49.0	43.7	40.0	542	44.8	12.3	17.2	1.7	23.5	14.5
BRYAN COUNTY	$4 770	$3 061	$7 308	$9 901	34.7	38.3	32.4	957	43.4	16.1	21.9	5.8	13.0	5.7
CHOCTAW COUNTY	$5 513	$3 221	$8 081	$9 461	40.1	39.2	34.3	837	42.9	13.0	19.8	6.2	18.4	11.3
COAL COUNTY	$5 299	$3 552	$9 015	$9 652	38.5	39.1	38.7	279	38.2	10.5	17.0	2.3	19.7	11.6
HASKELL COUNTY	$4 913	$3 202	$6 953	$8 447	41.0	40.6	38.7	431	47.0	15.6	22.6	8.1	14.4	7.7
HUGHES COUNTY	$8 686	$3 677	$10 116	$11 186	20.7	29.4	20.3	113	32.7	14.1	20.0	1.2	6.9	-
LATIMER COUNTY	$6 657	$3 362	$8 240	$9 029	42.0	35.4	33.7	573	37.5	10.5	15.8	6.0	21.4	3.0
LE FLORE COUNTY (EXCLUDING URBANIZED PORTION)	$6 142	$3 575	$9 496	$10 653	31.0	26.1	22.3	1 249	39.2	13.5	20.9	3.2	14.9	3.7
MCCURTAIN COUNTY	$5 977	$3 418	$9 748	$11 078	32.9	34.2	27.7	1 936	40.6	10.2	15.7	3.1	23.4	5.0
PITTSBURG COUNTY	$5 830	$3 742	$8 577	$10 413	33.1	32.3	27.1	1 187	41.3	14.3	24.7	4.6	15.3	6.2
PONTOTOC COUNTY	$7 634	$3 568	$10 746	$11 883	27.4	27.5	24.3	416	39.8	11.4	22.6	6.0	15.7	7.9
PUSHMATAHA COUNTY	$6 065	$2 840	$6 842	$7 787	46.9	45.6	40.8	642	46.9	15.3	18.7	5.7	25.2	6.6

TABLE 19. SUMMARY OF INCOME AND POVERTY CHARACTERISTICS IN 1979 OF AMERICAN INDIANS FOR TRIBAL GOVERNMENTS AND SELECTED TRIBES AND AMERICAN INDIANS, ESKIMOS, AND ALEUTS FOR COUNTIES IN THE IDENTIFIED HISTORIC AREAS OF OKLAHOMA (EXCLUDING URBANIZED AREAS): 1980 - CON.

(DATA FOR TRIBAL GOVERNMENTS AND TRIBES EXCLUDE ESKIMOS AND ALEUTS. INCLUDES AMERICAN INDIANS OR AMERICAN INDIANS, ESKIMOS, AND ALEUTS IN HOUSEHOLDS WITH ONE OR MORE AMERICAN INDIAN, ESKIMO, OR ALEUT PERSONS. DATA ARE ESTIMATES BASED ON A SAMPLE; SEE INTRODUCTION. FOR MEANING OF SYMBOLS, SEE INTRODUCTION. FOR DEFINITION OF TERMS, SEE APPENDIXES A AND B)

TRIBAL GOVERNMENTS SELECTED TRIBES COUNTIES IN IDENTIFIED HISTORIC AREAS OF OKLAHOMA (EXCLUDING URBANIZED AREAS)	MEDIAN INCOME IN 1979				INCOME IN 1979 BELOW POVERTY LEVEL			PERSONS 15 YEARS OLD AND OVER					PERCENT OF HOUSEHOLDS	
	PERSONS 15 YEARS OLD AND OVER WITH INCOME								PERCENT RECEIVING BENEFITS IN 1979					
	MALE	FEMALE	HOUSEHOLDS	FAMILIES	PERCENT OF PERSONS FOR WHOM POVERTY STATUS IS DETERMINED	PERCENT OF HOUSEHOLDS	PERCENT OF FAMILIES	TOTAL	TOTAL	MEDICAID OR MEDICARE	SOCIAL SECURITY	BUREAU OF INDIAN AFFAIRS GENERAL ASSISTANCE	RECEIVING FOOD STAMPS IN 1979	RECEIVING FEDERAL HOUSING ASSISTANCE IN 1979
TRIBAL GOVERNMENTS - CON.														
CITIZEN BAND OF POTTAWATOMIE	$8 074	$3 552	$11 436	$12 947	30.3	25.4	25.3	382	34.1	10.1	16.5	6.8	16.1	13.6
EXCLUDING INCORPORATED PLACES	$9 061	$3 966	$13 371	$14 181	26.1	21.8	23.5	118	26.9	7.0	14.9	3.3	6.4	3.5
CLEVELAND AND POTTAWATOMIE COUNTIES (EXCLUDING URBANIZED PORTIONS)	$8 074	$3 552	$11 436	$12 947	30.3	25.4	25.3	382	34.1	10.1	16.5	6.8	16.1	13.6
COMANCHE TRIBE	$5 862	$3 406	$9 646	$10 661	38.3	36.8	34.6	1 577	37.3	4.9	12.5	7.9	18.5	13.4
EXCLUDING INCORPORATED PLACES	$5 495	$3 465	$10 079	$10 704	37.7	36.3	35.9	1 006	36.3	5.8	12.3	6.9	19.1	16.4
CADDO COUNTY	$5 501	$3 504	$7 564	$9 025	38.0	40.7	38.5	485	41.1	6.1	14.5	7.2	23.5	20.4
COMANCHE COUNTY (EXCLUDING URBANIZED PORTION)	$6 162	$3 386	$10 702	$11 464	40.0	37.8	35.0	851	36.2	4.6	12.0	7.9	17.7	11.7
COTTON COUNTY	$5 082	$3 210	$9 292	$10 224	32.7	30.2	29.8	240	33.3	4.4	11.4	8.8	13.1	7.7
TILLMAN COUNTY	$10660	$4 566	...	...	42.4	...	...	20	46.1	-	-	14.8	...	...
CREEK NATION	$5 533	$3 651	$9 386	$11 109	34.1	33.4	28.2	5 896	41.6	10.7	19.0	7.3	20.4	6.3
EXCLUDING INCORPORATED PLACES	$5 112	$3 402	$9 561	$11 257	32.8	33.2	27.3	2 800	41.9	10.8	19.2	6.4	21.9	4.6
CREEK COUNTY (EXCLUDING URBANIZED PORTION)	$8 321	$3 770	$12 277	$14 166	20.7	18.8	14.6	388	26.5	6.9	11.7	3.9	7.0	8.2
HUGHES COUNTY	$5 374	$3 269	$6 991	$8 304	41.6	43.2	37.4	919	44.9	10.1	17.1	7.4	25.6	5.5
MCINTOSH COUNTY	$4 471	$3 458	$7 902	$10 279	39.9	40.3	33.8	842	42.7	12.3	21.9	3.6	17.3	7.0
MAYES COUNTY	$10171	$3 676	$10 644	$10 554	24.4	20.4	6.7	54	22.3	8.5	13.0	-	15.1	3.6
MUSKOGEE COUNTY	$8 128	$4 927	$10 889	$13 086	28.5	29.7	26.0	469	35.1	14.1	17.3	7.3	11.9	6.0
OKFUSKEE COUNTY	$3 721	$2 916	$6 531	$7 991	43.4	44.9	37.4	893	51.5	11.2	23.7	7.9	30.8	3.6
OKMULGEE COUNTY	$6 352	$3 717	$10 538	$11 965	28.6	27.0	23.5	1 474	41.7	9.4	17.3	10.3	21.4	6.8
ROGERS COUNTY (EXCLUDING URBANIZED PORTION)	$13924	$7 476	$17 654	$19 358	7.8	8.2	7.2	121	16.4	4.4	8.7	1.9	1.4	2.7
SEMINOLE COUNTY	$4 360	$4 137	$8 222	$11 251	42.9	40.5	35.2	392	45.9	13.8	23.5	9.8	32.2	11.9
TULSA COUNTY (EXCLUDING URBANIZED PORTION)	$2 033	$4 963	$9 600	$11 218	39.3	44.1	33.2	34	49.1	12.9	22.0	5.5	18.5	-
WAGONER COUNTY (EXCLUDING URBANIZED PORTION)	$8 323	$3 986	$12 092	$14 589	23.4	23.1	20.4	308	35.7	12.2	22.6	5.8	15.6	5.1
DELAWARE TRIBE	$5 142	$4 374	$10 322	$11 557	20.5	23.9	18.3	123	31.0	3.5	12.7	2.6	20.2	18.6
EXCLUDING INCORPORATED PLACES	$2 835	$4 212	$10 709	$14 165	19.4	18.2	22.1	65	30.1	3.8	15.6	2.1	22.2	30.4
CADDO COUNTY	$5 142	$4 374	$10 322	$11 557	20.5	23.9	18.3	123	31.0	3.5	12.7	2.6	20.2	18.6
EASTERN SHAWNEE TRIBE	$6 630	$3 575	$10 269	$10 686	19.0	17.2	16.1	178	31.4	9.1	22.8	2.0	4.8	5.0
EXCLUDING INCORPORATED PLACES	$9 195	$2 496	$11 205	$11 596	18.1	17.3	16.3	80	29.3	6.4	23.3	4.5	2.1	-
OTTAWA COUNTY	$6 630	$3 575	$10 269	$10 686	19.0	17.2	16.1	178	31.4	9.1	22.8	2.0	4.8	5.0
FORT SILL APACHE TRIBE	$4 626	$3 646	$8 794	$9 223	43.4	45.5	45.8	272	34.5	8.0	5.6	5.9	24.7	6.3
EXCLUDING INCORPORATED PLACES	$4 188	$3 207	$9 423	$9 917	41.0	52.0	48.5	146	32.8	7.8	6.1	4.7	27.7	6.0
CADDO COUNTY	$4 525	$3 755	$8 938	$9 313	42.8	45.4	45.2	236	33.7	7.2	4.6	5.1	24.7	5.0
COMANCHE COUNTY (EXCLUDING URBANIZED PORTION)	$3 334	$3 247	...	...	71.8	...	...	19	52.6	17.4	14.9	21.2	...	...
STEPHENS COUNTY	...	...	...	...	...	...	...	...	...	...	...	...	...	...
KAW TRIBE	...	...	$14 518	$21 057	...	41.7	38.2	...	...	...	...	...	8.0	-
EXCLUDING INCORPORATED PLACES	...	...	...	...	...	...	...	...	...	...	...	...	...	...
KAY COUNTY	...	...	$14 518	$21 057	...	41.7	38.2	...	...	...	...	...	8.0	-
KICKAPOO TRIBE	$4 738	$2 929	$8 072	$9 079	47.7	48.1	43.5	231	47.8	5.1	16.1	8.9	33.5	26.6
EXCLUDING INCORPORATED PLACES	$3 118	$2 976	$11 856	$12 905	52.2	48.6	47.3	65	41.6	1.8	18.7	11.3	32.3	25.5
LINCOLN AND OKLAHOMA COUNTIES (EXCLUDING URBANIZED PORTION)	$1 690	$6 582	...	...	31.1	...	...	23	19.8	-	3.9	11.7	...	...
CLEVELAND AND POTTAWATOMIE COUNTIES (EXCLUDING URBANIZED PORTIONS)	$5 182	$2 817	$8 152	$9 159	49.5	47.7	44.7	208	51.0	5.7	17.5	8.6	36.0	27.2
KIOWA TRIBE	$4 273	$3 374	$8 384	$9 426	44.6	40.7	39.9	1 619	37.2	6.3	10.4	4.9	21.0	8.8
EXCLUDING INCORPORATED PLACES	$4 235	$3 390	$9 866	$10 740	38.1	32.9	30.4	846	35.5	7.8	10.6	2.9	18.4	13.7
CADDO COUNTY	$4 406	$3 605	$8 447	$9 646	46.5	42.7	41.6	1 101	36.1	5.6	8.2	4.0	18.5	6.8
COMANCHE COUNTY (EXCLUDING URBANIZED PORTION)	$5 342	$4 463	$10 255	$10 851	31.3	32.3	32.3	201	38.0	5.9	9.7	4.7	23.1	19.3
COTTON COUNTY	...	...	...	...	...	...	...	...	...	...	...	...	...	...
GRADY COUNTY	$3 644	$3 516	...	...	35.8	...	...	22	25.0	-	4.4	4.5	...	...
JEFFERSON COUNTY	...	...	...	...	...	...	...	...	...	...	...	...	...	...
KIOWA COUNTY	$3 538	$1 873	$6 852	$7 391	49.4	46.9	45.5	269	41.8	10.1	21.3	6.9	29.1	10.7
STEPHENS COUNTY	...	...	...	...	...	...	...	...	...	...	...	...	...	...
TILLMAN COUNTY	...	...	$-	$-	...	-	-	...	...	...	...	...	-	-
MIAMI TRIBE	$7 883	$3 663	$14 094	$15 075	11.5	7.4	5.8	95	27.9	19.3	17.7	8.5	1.8	-
EXCLUDING INCORPORATED PLACES	$12496	$3 283	$12 701	$13 938	9.4	14.5	15.2	29	19.0	4.5	4.5	7.2	5.0	-
OTTAWA COUNTY	$7 883	$3 663	$14 094	$15 075	11.5	7.4	5.8	95	27.9	19.3	17.7	8.5	1.8	-
MODOC TRIBE	...	...	...	...	...	...	...	...	...	...	...	...	...	...
EXCLUDING INCORPORATED PLACES	...	...	...	...	...	...	...	...	...	...	...	...	...	...
OTTAWA COUNTY	...	...	...	...	...	...	...	...	...	...	...	...	...	...
OKLAHOMA IOWA TRIBE	$7 153	$2 266	$5 529	$5 829	74.4	66.0	55.5	25	39.2	11.6	15.8	7.5	18.0	17.2
EXCLUDING INCORPORATED PLACES	...	...	...	...	...	...	...	...	...	...	...	...	...	...
LINCOLN AND OKLAHOMA COUNTIES (EXCLUDING URBANIZED PORTION)	...	...	...	...	...	...	...	...	...	...	...	...	...	...
LOGAN COUNTY (EXCLUDING URBANIZED PORTION)	$-	$-	$-	$-	-	-	-	-	-	-	-	-	-	-
PAYNE COUNTY	...	...	...	...	...	...	...	...	...	...	...	...	...	...
OTOE-MISSOURIA TRIBE	$2 891	$2 060	$7 012	$7 353	49.9	49.7	48.7	191	46.4	13.2	13.3	9.3	26.6	5.6
EXCLUDING INCORPORATED PLACES	$2 141	$1 942	$6 067	$6 145	48.2	52.7	52.3	67	41.8	13.6	21.6	9.9	22.8	7.3
NOBLE COUNTY	$2 861	$2 189	$7 583	$7 876	48.1	47.0	45.3	170	47.3	13.9	14.1	8.0	23.9	6.5
PAWNEE COUNTY	...	...	...	...	...	...	...	...	...	...	...	...	...	...

TABLE 19. SUMMARY OF INCOME AND POVERTY CHARACTERISTICS IN 1979 OF AMERICAN INDIANS FOR TRIBAL GOVERNMENTS AND SELECTED TRIBES AND AMERICAN INDIANS, ESKIMOS, AND ALEUTS FOR COUNTIES IN THE IDENTIFIED HISTORIC AREAS OF OKLAHOMA (EXCLUDING URBANIZED AREAS): 1980 - CON.

(DATA FOR TRIBAL GOVERNMENTS AND TRIBES EXCLUDE ESKIMOS AND ALEUTS. INCLUDES AMERICAN INDIANS OR AMERICAN INDIANS, ESKIMOS, AND ALEUTS IN HOUSEHOLDS WITH ONE OR MORE AMERICAN INDIAN, ESKIMO, OR ALEUT PERSONS. DATA ARE ESTIMATES BASED ON A SAMPLE; SEE INTRODUCTION. FOR MEANING OF SYMBOLS, SEE INTRODUCTION. FOR DEFINITION OF TERMS, SEE APPENDIXES A AND B)

TRIBAL GOVERNMENTS SELECTED TRIBES COUNTIES IN IDENTIFIED HISTORIC AREAS OF OKLAHOMA (EXCLUDING URBANIZED AREAS)	MEDIAN INCOME IN 1979				INCOME IN 1979 BELOW POVERTY LEVEL			PERSONS 15 YEARS OLD AND OVER					PERCENT OF HOUSEHOLDS	
	PERSONS 15 YEARS OLD AND OVER WITH INCOME								PERCENT RECEIVING BENEFITS IN 1979					
	MALE	FEMALE	HOUSEHOLDS	FAMILIES	PERCENT OF PERSONS FOR WHOM POVERTY STATUS IS DETERMINED	PERCENT OF HOUSEHOLDS	PERCENT OF FAMILIES	TOTAL	TOTAL	MEDICAID OR MEDICARE	SOCIAL SECURITY	BUREAU OF INDIAN AFFAIRS GENERAL ASSISTANCE	RECEIVING FOOD STAMPS IN 1979	RECEIVING FEDERAL HOUSING ASSISTANCE IN 1979
TRIBAL GOVERNMENTS - CON.														
OTTAWA TRIBE	$9 647	$4 616	$8 628	$12 059	19.0	17.2	9.4	87	43.0	15.9	26.5	14.1	13.1	8.0
EXCLUDING INCORPORATED PLACES	$9 723	$5 191	$9 615	$11 362	25.8	10.9	8.3	43	32.7	5.7	15.5	11.8	7.3	-
OTTAWA COUNTY	$9 647	$4 616	$8 628	$12 059	19.0	17.2	9.4	87	43.0	15.9	26.5	14.1	13.1	8.0
PAWNEE TRIBE	$6 650	$3 807	$10 000	$11 303	31.3	32.8	28.3	326	44.7	8.5	14.5	10.6	19.6	11.5
EXCLUDING INCORPORATED PLACES	$5 558	$2 450	$8 161	$10 488	36.2	39.1	32.6	145	34.0	8.7	11.9	4.1	6.4	6.4
PAWNEE COUNTY	$6 497	$4 170	$10 036	$11 308	31.8	32.1	27.3	296	42.0	9.3	13.8	8.7	20.0	9.7
PAYNE COUNTY	$7 015	$2 856	$9 687	$11 209	28.4	39.2	36.9	30	71.8	-	21.2	28.9	15.8	30.7
PEORIA TRIBE	$7 420	$5 985	$9 667	$11 172	20.4	22.3	22.5	82	39.5	9.6	22.7	14.8	6.0	2.1
EXCLUDING INCORPORATED PLACES	...	...	...	...	...	...	...	...	...	...	...	...	...	...
OTTAWA COUNTY	$7 420	$5 985	$9 667	$11 172	20.4	22.3	22.5	82	39.5	9.6	22.7	14.8	6.0	2.1
PONCA TRIBE	$6 431	$2 376	$9 073	$10 460	40.3	39.2	37.5	493	39.3	8.2	14.4	9.8	34.5	15.3
EXCLUDING INCORPORATED PLACES	$3 901	$2 566	$9 532	$11 184	35.7	33.8	30.8	426	34.3	7.3	13.3	8.2	33.9	6.9
KAY COUNTY	$3 990	$2 701	$9 618	$11 632	34.7	32.3	30.0	421	34.8	7.4	13.9	9.1	33.1	7.1
NOBLE COUNTY	$5 427	$1 585	$5 657	$5 206	66.3	66.3	67.2	72	65.9	12.6	17.2	14.1	40.0	47.8
QUAPAW TRIBE	$11564	$4 034	$13 141	$14 252	26.8	18.7	17.5	176	32.3	3.0	14.3	8.4	16.6	4.0
EXCLUDING INCORPORATED PLACES	$11424	$3 382	$13 556	$15 081	41.9	25.8	26.3	71	41.7	1.9	22.7	11.5	18.0	2.8
OTTAWA COUNTY	$11564	$4 034	$13 141	$14 252	26.8	18.7	17.5	176	32.3	3.0	14.3	8.4	16.6	4.0
SAC AND FOX TRIBE	$5 540	$3 525	$10 682	$11 915	28.2	30.5	26.1	555	47.0	13.4	15.2	9.2	22.0	27.7
EXCLUDING INCORPORATED PLACES	$6 281	$3 249	$10 862	$11 888	26.1	29.3	28.9	269	42.9	12.7	14.7	14.0	20.3	24.5
CLEVELAND AND POTTAWATOMIE COUNTIES (EXCLUDING URBANIZED PORTIONS)	$6 095	$3 376	$10 693	$11 305	31.6	32.4	29.2	348	41.6	7.5	12.0	8.1	24.5	25.8
LINCOLN AND OKLAHOMA COUNTIES (EXCLUDING URBANIZED PORTION)	$5 122	$3 777	$8 786	$11 141	31.4	34.9	26.6	110	58.6	24.6	22.6	12.2	18.7	25.6
PAYNE COUNTY	$4 562	$3 415	$13 657	$14 865	11.8	19.3	15.3	97	53.2	21.9	18.5	9.6	17.8	35.8
SEMINOLE NATION	$4 677	$3 596	$8 385	$9 477	45.3	43.2	40.0	1 503	49.2	12.1	15.7	14.2	24.5	12.0
EXCLUDING INCORPORATED PLACES	$4 434	$3 718	$9 922	$10 754	40.6	36.9	33.4	785	42.2	10.1	13.9	12.8	19.9	7.8
SEMINOLE COUNTY	$4 677	$3 596	$8 385	$9 477	45.3	43.2	40.0	1 503	49.2	12.1	15.7	14.2	24.5	12.0
SENECA-CAYUGA TRIBE	$5 861	$3 568	$9 985	$11 983	29.2	27.3	20.3	287	34.4	9.6	16.7	8.3	18.1	9.8
EXCLUDING INCORPORATED PLACES	$4 813	$2 975	$9 828	$10 896	27.5	28.0	23.2	144	38.0	7.8	13.7	11.9	26.3	8.1
DELAWARE COUNTY	$3 119	$4 336	$8 069	$9 293	38.9	33.1	25.7	50	46.4	4.7	19.9	6.4	22.6	20.1
OTTAWA COUNTY	$6 815	$3 284	$10 584	$13 481	27.2	26.0	18.9	237	31.9	10.7	16.1	8.8	17.1	7.4
TONKAWA TRIBE	$7 324	$4 187	$11 587	$11 772	10.4	10.3	10.6	55	42.0	6.7	19.7	8.8	16.7	3.9
EXCLUDING INCORPORATED PLACES	$7 309	$4 020	$10 084	$9 834	12.3	11.7	12.2	49	42.1	4.9	19.9	9.7	11.8	4.4
KAY COUNTY	$7 324	$4 187	$11 587	$11 772	10.4	10.3	10.6	55	42.0	6.7	19.7	8.8	16.7	3.9
WICHITA TRIBE	$5 185	$3 456	$6 146	$6 780	51.7	54.2	51.6	249	38.3	2.5	8.1	2.7	32.7	20.2
EXCLUDING INCORPORATED PLACES	$4 892	$3 700	$6 226	$6 516	49.5	51.2	49.1	118	39.5	2.1	10.7	3.1	38.1	43.4
CADDO COUNTY	$5 139	$3 362	$5 853	$6 487	53.1	56.4	54.1	238	37.4	2.6	8.5	2.4	34.1	21.0
CANADIAN COUNTY (EXCLUDING URBANIZED PORTION)	...	...	$-	$-	...	-	-	...	...	...	...	...	-	-
CUSTER COUNTY	...	...	...	...	...	...	...	...	...	...	...	...	...	...
GRADY COUNTY	...	...	...	...	...	...	...	...	...	...	...	...	...	...
WASHITA COUNTY	$-	$-	$-	$-	-	-	-	-	-	-	-	-	-	-
WYANDOTTE TRIBE	$10762	$4 602	$12 532	$16 030	11.6	9.6	5.3	98	25.9	11.3	17.6	5.3	3.9	7.4
EXCLUDING INCORPORATED PLACES	$10094	$5 020	$13 997	$15 964	9.3	4.6	5.4	44	20.7	3.1	11.7	-	4.6	-
OTTAWA COUNTY	$10762	$4 602	$12 532	$16 030	11.6	9.6	5.3	98	25.9	11.3	17.6	5.3	3.9	7.4
SELECTED TRIBES														
APACHE	$5 036	$3 208	$8 816	$9 312	44.9	42.9	42.7	480	36.3	6.1	6.5	9.3	23.1	4.8
ARAPAHO	$3 821	$3 450	$8 612	$9 241	43.2	41.1	41.7	406	41.7	5.4	7.1	12.0	19.1	9.8
CADDO	$6 509	$5 149	$9 652	$10 986	34.1	35.4	29.9	382	48.2	8.5	20.9	8.8	20.5	23.0
CHEROKEE	$6 577	$3 610	$9 998	$11 310	32.0	29.4	25.2	31 345	37.5	13.4	19.0	3.5	18.3	4.7
CHEYENNE	$4 115	$2 906	$8 246	$9 123	48.8	45.0	42.9	1 314	45.4	8.2	10.8	10.1	27.1	21.9
CHICKASAW	$6 774	$3 537	$9 941	$11 279	31.3	28.7	24.7	3 686	41.3	12.6	19.9	6.1	17.6	7.3
CHOCTAW	$6 142	$3 437	$9 275	$10 662	34.4	32.6	28.1	13 081	40.0	12.5	18.7	4.3	17.3	6.4
COMANCHE	$5 913	$3 591	$10 154	$11 144	35.7	33.3	30.8	1 896	35.9	4.9	12.2	7.7	16.2	11.4
CREEK	$5 925	$3 712	$10 011	$11 613	32.9	31.7	26.7	6 944	39.9	10.0	17.8	7.1	19.1	6.4
DELAWARE	$9 413	$4 320	$13 279	$14 917	16.6	17.2	12.0	800	29.3	9.8	17.9	2.7	6.8	4.0
IROQUOIS	$7 527	$4 113	$10 890	$12 487	22.5	21.5	16.9	578	34.0	9.9	18.8	6.1	12.4	6.8
KIOWA	$4 675	$3 428	$8 997	$9 917	43.2	39.0	38.0	1 920	36.6	5.4	9.1	6.0	20.3	8.6
OSAGE	$10515	$5 265	$13 956	$16 255	26.1	21.8	18.3	443	30.0	8.2	11.1	8.7	6.9	4.8
OTO	$4 048	$2 624	$8 537	$8 596	40.7	40.2	40.2	316	41.2	10.0	12.2	9.4	17.8	7.0
PAWNEE	$6 015	$4 033	$10 993	$12 213	29.4	28.7	24.7	515	39.8	6.9	12.3	9.2	18.2	10.1
PONCA	$4 929	$2 486	$9 218	$10 794	38.8	37.4	35.2	557	39.2	7.2	13.0	9.5	30.7	16.6
POTAWATONI	$7 923	$4 048	$11 768	$13 077	25.5	20.4	17.5	792	33.6	9.7	16.0	6.9	10.9	8.9
SAC AND FOX-MESQUAKIE	$6 108	$3 452	$11 563	$12 475	29.8	29.0	24.4	713	43.6	11.8	14.5	8.5	19.4	20.8
SEMINOLE	$5 566	$3 647	$9 594	$10 392	40.6	37.4	34.6	2 158	46.6	10.5	14.5	12.8	22.3	13.4
SHAWNEE	$8 200	$3 715	$11 015	$12 393	23.3	23.8	19.0	772	35.3	6.7	16.9	4.9	13.7	12.8
SIOUX	$7 156	$2 865	$12 090	$13 373	23.0	19.3	19.1	293	37.2	8.6	18.3	6.1	7.7	7.0
WICHITA	$5 510	$3 530	$6 383	$6 951	51.3	52.5	49.7	265	37.2	2.3	7.6	2.5	31.0	19.2
ALL OTHER TRIBES	$7 372	$3 613	$11 424	$12 217	32.3	27.5	24.8	2 299	33.9	6.5	13.7	6.3	16.3	7.7
TRIBE NOT REPORTED	$6 462	$3 365	$10 841	$11 747	30.4	28.9	25.5	4 326	34.1	7.8	15.2	3.8	21.7	9.0

TABLE 19. SUMMARY OF INCOME AND POVERTY CHARACTERISTICS IN 1979 OF AMERICAN INDIANS FOR TRIBAL GOVERNMENTS AND SELECTED TRIBES AND AMERICAN INDIANS, ESKIMOS, AND ALEUTS FOR COUNTIES IN THE IDENTIFIED HISTORIC AREAS OF OKLAHOMA (EXCLUDING URBANIZED AREAS): 1980 - CON.

(DATA FOR TRIBAL GOVERNMENTS AND TRIBES EXCLUDE ESKIMOS AND ALEUTS. INCLUDES AMERICAN INDIANS OR AMERICAN INDIANS, ESKIMOS, AND ALEUTS IN HOUSEHOLDS WITH ONE OR MORE AMERICAN INDIAN, ESKIMO, OR ALEUT PERSONS. DATA ARE ESTIMATES BASED ON A SAMPLE; SEE INTRODUCTION. FOR MEANING OF SYMBOLS, SEE INTRODUCTION. FOR DEFINITION OF TERMS, SEE APPENDIXES A AND B)

TRIBAL GOVERNMENTS SELECTED TRIBES COUNTIES IN IDENTIFIED HISTORIC AREAS OF OKLAHOMA (EXCLUDING URBANIZED AREAS)	MEDIAN INCOME IN 1979				INCOME IN 1979 BELOW POVERTY LEVEL			PERSONS 15 YEARS OLD AND OVER					PERCENT OF HOUSEHOLDS	
	PERSONS 15 YEARS OLD AND OVER WITH INCOME								PERCENT RECEIVING BENEFITS IN 1979					
	MALE	FEMALE	HOUSEHOLDS	FAMILIES	PERCENT OF PERSONS FOR WHOM POVERTY STATUS IS DETERMINED	PERCENT OF HOUSEHOLDS	PERCENT OF FAMILIES	TOTAL	TOTAL	MEDICAID OR MEDICARE	SOCIAL SECURITY	BUREAU OF INDIAN AFFAIRS GENERAL ASSISTANCE	RECEIVING FOOD STAMPS IN 1979	RECEIVING FEDERAL HOUSING ASSISTANCE IN 1979
COUNTIES IN IDENTIFIED HISTORIC AREAS OF OKLAHOMA (EXCLUDING URBANIZED AREAS)														
ENTIRE COUNTY IN HISTORIC AREAS														
TOTAL	$6 326	$3 580	$9 949	$11 233	33.2	30.5	26.4	70 636	38.2	11.5	17.6	5.0	18.0	6.1
ADAIR	$5 080	$3 406	$7 852	$9 024	44.0	39.6	35.3	4 103	38.6	14.8	15.3	2.2	27.5	4.0
ATOKA	$5 063	$2 904	$6 870	$7 933	45.8	42.8	38.2	832	43.7	13.7	17.3	1.4	22.3	13.9
BLAINE	$4 158	$2 864	$7 491	$8 389	49.7	41.0	42.1	573	41.7	4.9	7.7	15.2	23.0	8.5
BRYAN	$5 351	$3 272	$8 103	$10 315	33.7	35.9	32.2	1 573	41.7	16.8	21.2	5.1	14.0	5.4
CADDO	$5 235	$3 731	$9 026	$9 969	41.8	39.0	37.1	3 376	37.1	5.1	10.6	4.6	21.6	14.3
CARTER	$7 774	$3 702	$10 833	$12 238	24.9	23.5	18.3	1 681	33.8	11.0	16.9	4.1	15.5	6.2
CHEROKEE	$5 865	$3 670	$9 313	$10 287	34.3	31.7	28.0	5 045	40.8	10.5	17.0	5.4	19.5	8.8
CHOCTAW	$5 655	$3 423	$8 183	$9 432	39.6	37.7	33.1	1 064	41.8	14.1	19.4	5.4	19.0	9.5
COAL	$5 789	$3 241	$8 335	$9 133	39.8	37.9	34.9	486	45.4	13.0	21.6	3.9	24.5	14.6
COMANCHE (EXCLUDING URBANIZED PORTION)	$6 519	$3 670	$10 544	$11 164	39.7	36.0	34.5	1 298	36.6	5.1	11.2	6.6	17.4	12.6
COTTON	$3 976	$3 461	$9 168	$9 968	31.9	30.0	30.8	321	37.7	5.0	10.8	11.5	15.2	8.8
CRAIG	$7 060	$3 717	$10 600	$11 989	25.8	26.4	21.9	1 255	36.8	13.7	24.6	2.7	8.6	1.8
CREEK (EXCLUDING URBANIZED PORTION)	$9 640	$4 278	$14 582	$15 973	17.3	16.9	14.4	1 100	24.2	8.0	14.4	2.8	6.3	4.8
CUSTER	$4 679	$2 747	$8 478	$8 986	49.1	42.8	39.4	740	40.2	7.5	13.2	8.8	20.5	10.7
DELAWARE	$5 221	$3 405	$8 661	$9 736	43.1	37.1	33.9	3 282	42.9	15.5	17.5	4.3	28.1	5.3
DEWEY	$2 697	$2 777	$7 438	$8 301	61.0	52.5	50.4	190	55.2	7.2	10.9	8.8	40.8	45.7
GARVIN	$5 898	$3 205	$11 138	$12 726	35.3	30.0	22.7	667	41.2	14.3	21.1	4.8	18.2	8.1
GRADY	$8 765	$4 008	$11 635	$13 415	21.2	23.8	20.2	657	33.7	9.1	19.8	4.7	11.2	2.5
HASKELL	$5 959	$3 073	$7 875	$9 344	36.5	35.9	32.8	672	46.7	14.6	20.4	7.0	16.3	7.2
HUGHES	$5 469	$3 542	$7 643	$9 295	36.7	38.4	33.3	1 300	42.8	11.2	17.0	6.8	21.8	4.6
JEFFERSON	$8 367	$2 711	$9 531	$10 779	33.1	33.7	22.8	147	43.3	11.5	23.8	5.5	10.7	1.4
JOHNSTON	$5 061	$3 137	$7 391	$8 691	42.5	39.1	36.9	765	45.4	12.9	18.7	4.2	23.3	8.3
KIOWA	$3 993	$2 048	$6 802	$7 424	46.8	44.1	42.4	389	39.7	9.0	16.6	5.6	30.8	9.8
LATIMER	$6 529	$3 327	$8 833	$9 569	39.3	34.6	32.5	881	38.0	10.2	15.2	5.2	21.6	2.5
LE FLORE (EXCLUDING URBANIZED PORTION)	$6 521	$3 563	$10 009	$11 456	30.7	26.8	22.7	2 009	39.3	13.4	20.7	2.8	16.2	3.3
LOVE	$6 173	$3 849	$13 788	$14 520	17.8	14.9	11.9	246	32.9	12.0	17.5	4.7	13.7	10.9
MCCLAIN (EXCLUDING URBANIZED PORTION)	$10194	$3 788	$11 694	$12 486	23.1	23.0	17.1	468	30.0	10.5	19.2	2.3	10.6	3.9
MCCURTAIN	$6 078	$3 389	$9 455	$10 809	33.2	34.9	28.5	2 319	40.4	11.0	15.6	2.9	25.2	5.3
MCINTOSH	$4 884	$3 382	$8 032	$9 848	40.5	37.5	32.0	1 371	42.7	12.9	23.1	2.9	17.4	6.7
MARSHALL	$4 512	$3 272	$8 152	$9 414	39.6	36.6	31.3	510	45.9	15.7	18.9	9.6	32.3	12.9
MAYES	$6 272	$3 707	$10 646	$11 814	30.6	29.7	25.5	2 844	36.1	13.4	18.3	3.8	21.2	4.6
MURRAY	$7 307	$3 849	$11 612	$14 629	25.8	23.2	19.6	503	42.2	10.5	17.7	4.9	16.0	1.8
MUSKOGEE	$8 241	$3 946	$11 790	$13 855	23.6	23.8	19.2	3 665	34.6	12.6	18.9	4.9	12.9	3.3
NOWATA	$10299	$3 600	$11 564	$13 175	21.3	21.9	16.6	777	36.2	17.2	27.1	2.8	6.6	3.8
OKFUSKEE	$3 794	$2 982	$6 647	$8 376	42.9	45.6	37.0	1 175	48.8	9.9	21.9	7.1	30.2	2.6
OKMULGEE	$6 608	$3 622	$10 393	$11 507	29.3	27.4	24.2	2 234	39.5	8.9	16.7	9.6	20.1	6.6
OTTAWA	$8 385	$3 748	$10 858	$12 876	24.8	22.5	17.6	2 756	34.5	11.7	20.4	5.0	13.5	4.6
PITTSBURG	$6 264	$3 779	$8 934	$10 676	32.5	30.5	26.0	2 025	40.9	13.7	22.9	5.0	16.1	6.0
PONTOTOC	$6 478	$3 565	$9 791	$10 732	35.2	31.9	30.0	1 674	42.3	10.0	18.2	9.7	19.0	8.4
PUSHMATAHA	$6 204	$2 839	$7 035	$8 065	43.4	43.4	37.8	814	45.7	15.0	18.6	4.5	24.0	6.3
ROGER MILLS	$3 559	$3 242	$7 693	$8 702	58.2	55.9	52.7	207	65.0	9.9	11.3	13.3	54.1	36.7
ROGERS (EXCLUDING URBANIZED PORTION)	$12614	$4 331	$16 611	$17 891	13.5	15.7	11.9	2 462	23.7	9.3	15.8	2.8	7.4	1.9
SEMINOLE	$5 241	$3 597	$9 064	$10 494	41.8	38.7	34.2	2 422	47.0	12.1	17.8	12.8	23.2	9.9
SEQUOYAH (EXCLUDING URBANIZED PORTION)	$6 257	$3 343	$9 380	$10 435	34.6	31.8	28.3	2 966	36.4	11.7	18.1	3.1	21.0	4.2
STEPHENS	$8 910	$4 014	$12 722	$14 066	20.5	16.3	12.9	612	29.1	9.7	15.4	1.5	9.3	3.6
TILLMAN	$8 777	$3 358	$11 372	$11 954	28.2	26.4	20.7	193	35.9	4.1	9.8	6.5	11.6	8.2
TULSA (EXCLUDING URBANIZED PORTION)	$9 282	$3 881	$14 051	$15 407	21.9	22.7	19.7	659	29.0	13.2	19.2	1.7	10.0	0.2
WAGONER (EXCLUDING URBANIZED PORTION)	$9 676	$3 952	$13 428	$15 139	19.9	20.1	15.8	1 483	30.6	9.7	15.9	4.0	12.5	5.0
WASHINGTON	$10816	$4 433	$15 082	$16 769	15.5	15.0	10.3	1 938	26.4	9.0	19.0	2.5	3.8	1.9
WASHITA	$5 635	$1 781	$10 647	$12 520	27.8	27.3	25.9	107	46.9	15.0	9.4	8.8	16.0	20.2
PORTION OF COUNTY IN HISTORIC AREAS														
TOTAL	$6 425	$3 .00	$10 688	$11 819	33.0	30.8	27.2	5 656	39.7	8.7	14.1	7.2	20.3	16.2
BECKHAM	$7 010	$3 576	$11 937	$13 247	35.6	27.7	24.2	98	44.1	12.1	10.7	9.1	28.7	9.3
CANADIAN (EXCLUDING URBANIZED PORTION)	$7 502	$5 428	$16 160	$16 656	26.2	23.1	20.7	272	36.7	9.7	12.7	6.3	9.2	26.8
CLEVELAND AND POTTAWATOMIE (EXCLUDING URBANIZED PORTIONS)	$6 879	$3 584	$10 802	$11 796	31.6	29.9	26.6	2 665	39.1	7.4	14.0	5.8	20.8	19.3
ELLIS	...	...	$25 385	$26 635	...	...	...	...	...	...	...	...	15.9	15.9
KAY	$5 242	$2 981	$9 730	$10 922	32.3	29.9	27.2	686	35.8	6.8	13.4	10.5	23.8	4.1
KINGFISHER	$8 323	$2 511	$7 961	$8 586	39.3	38.8	32.6	67	34.9	22.3	11.4	3.0	20.2	9.2
LINCOLN AND OKLAHOMA (EXCLUDING URBANIZED PORTION)	$6 497	$3 589	$11 542	$12 652	30.1	28.4	25.3	660	35.8	9.9	12.0	7.5	13.7	14.5
LOGAN (EXCLUDING URBANIZED PORTION)	...	...	...	...	...	...	...	...	...	...	...	...	...	...
NOBLE	$3 774	$1 940	$7 090	$7 327	58.4	58.5	57.1	338	52.6	11.5	15.5	9.8	33.8	24.3
PAWNEE	$5 073	$3 751	$9 040	$11 045	35.6	35.0	28.1	465	37.7	8.0	13.2	8.4	17.8	6.3
PAYNE	$9 129	$2 951	$12 402	$13 766	26.3	25.6	20.1	396	30.3	14.5	22.3	8.4	20.6	17.9

TABLE 20. SUMMARY OF HOUSING CHARACTERISTICS FOR HOUSING UNITS WITH AN AMERICAN INDIAN HOUSEHOLDER OR SPOUSE FOR TRIBAL GOVERNMENTS AND SELECTED TRIBES AND AMERICAN INDIAN, ESKIMO, OR ALEUT HOUSEHOLDER OR SPOUSE FOR COUNTIES IN THE IDENTIFIED HISTORIC AREAS OF OKLAHOMA (EXCLUDING URBANIZED AREAS): 1980

(DATA FOR TRIBAL GOVERNMENTS AND TRIBES ARE FOR AMERICAN INDIAN HOUSING UNITS ONLY. INCLUDES HOUSING UNITS WITH AMERICAN INDIAN, ESKIMO, OR ALEUT HOUSEHOLDER OR SPOUSE. DATA ARE ESTIMATES BASED ON A SAMPLE; SEE INTRODUCTION. FOR MEANING OF SYMBOLS, SEE INTRODUCTION. FOR DEFINITION OF TERMS, SEE APPENDIXES A AND B)

TRIBAL GOVERNMENTS SELECTED TRIBES COUNTIES IN IDENTIFIED HISTORIC AREAS OF OKLAHOMA (EXCLUDING URBANIZED AREAS)	HOUSING UNITS WITH AN AMERICAN INDIAN, ESKIMO, OR ALEUT HOUSEHOLDER OR SPOUSE	HOUSING UNITS WITH AN AMERICAN INDIAN, ESKIMO, OR ALEUT HOUSEHOLDER	HOUSING UNITS WITH AN AMERICAN INDIAN, ESKIMO, OR ALEUT HOUSEHOLDER OR SPOUSE--PERCENT											
			OWNER OCCUPIED	BUILT 1939 OR EARLIER	LACKING COMPLETE PLUMBING FOR EXCLUSIVE USE	PIPED WATER IN BUILDING: WITHOUT PIPED WATER	PIPED WATER IN BUILDING: WITHOUT PIPED WATER-SOURCE MORE THAN 100 YARDS AWAY	WITH INDIVIDUAL WELL	WITH OUTHOUSE OR PRIVY	WITHOUT CENTRAL HEATING SYSTEM	WITHOUT ELECTRIC LIGHTING	WITH NO REFRIGERATOR	WITH NO TELEPHONE IN UNIT	WITH MORE THAN 1.01 PERSONS PER ROOM
TOTAL, IDENTIFIED HISTORIC AREAS OF OKLAHOMA (EXCLUDING URBANIZED AREAS)	43 919	33 257	69.6	21.3	3.9	2.4	0.8	25.4	2.2	50.7	0.3	0.3	22.5	11.1
TRIBAL GOVERNMENTS														
ABSENTEE-SHAWNEE TRIBE	177	155	72.2	15.0	3.9	2.5	-	33.9	-	40.1	-	-	20.4	15.9
EXCLUDING INCORPORATED PLACES	63	57	90.8	20.7	9.3	7.2	-	71.8	-	49.6	-	-	31.4	20.6
CLEVELAND AND POTTAWATOMIE COUNTIES (EXCLUDING URBANIZED PORTIONS)	166	147	71.2	15.2	4.1	2.7	-	34.3	-	41.2	-	-	20.4	16.4
LINCOLN COUNTY	6	4												
PAYNE COUNTY	7	4												
APACHE TRIBE	109	98	53.4	24.0	4.8	1.5	-	9.8	1.5	39.0	-	-	47.5	28.1
EXCLUDING INCORPORATED PLACES	50	46	70.0	5.8	10.4	3.2	-	21.5	3.2	39.7	-	-	49.3	39.1
CADDO COUNTY	109	98	53.4	24.0	4.8	1.5	-	9.8	1.5	39.0	-	-	47.5	28.1
CADDO TRIBE	156	137	66.6	21.9	0.8	0.8	-	29.6	-	28.2	-	-	23.2	17.7
EXCLUDING INCORPORATED PLACES	97	86	66.4	19.6	1.3	1.3	-	44.8	-	17.4	-	-	22.8	15.3
CADDO COUNTY	156	137	66.6	21.9	0.8	0.8	-	29.6	-	28.2	-	-	23.2	17.7
CHEROKEE NATION	15 495	11 697	72.6	20.0	5.2	3.4	1.2	30.1	3.1	55.9	0.2	0.5	19.2	10.1
EXCLUDING INCORPORATED PLACES	8 698	6 461	79.6	15.5	8.0	5.7	2.1	51.7	5.1	65.8	0.3	0.6	20.9	12.4
ADAIR COUNTY	1 959	1 582	69.9	15.8	10.3	7.2	3.5	55.0	6.5	81.6	0.5	0.9	36.7	13.9
CHEROKEE COUNTY	2 675	1 936	70.6	12.9	4.8	3.0	0.5	34.9	2.9	57.1	0.1	0.4	19.4	10.0
CRAIG COUNTY	637	469	75.5	40.7	2.9	1.0	-	19.6	0.9	61.4	0.6	0.6	11.3	8.0
DELAWARE COUNTY	1 530	1 246	75.3	15.1	8.4	5.8	2.5	59.9	5.0	74.1	0.1	0.3	28.9	17.2
MCINTOSH COUNTY	233	169	68.9	25.2	0.5	-	-	24.5	0.4	56.9	-	-	20.7	7.4
MAYES COUNTY	1 422	1 109	68.2	21.9	6.4	4.0	1.5	38.0	4.1	60.5	0.1	0.8	20.3	12.1
MUSKOGEE COUNTY	1 596	1 163	73.6	27.8	3.2	1.5	0.6	10.2	1.0	45.7	0.1	0.3	12.3	6.2
NOWATA COUNTY	382	273	79.0	34.4	3.8	3.4	1.6	13.4	2.7	45.2	-	0.4	7.8	5.9
OTTAWA COUNTY	1 009	749	71.2	33.7	1.8	0.5	0.3	14.7	0.7	39.7	-	0.8	13.7	5.3
ROGERS COUNTY (EXCLUDING URBANIZED PORTION)	1 207	840	77.3	20.3	1.9	1.1	-	8.5	1.2	38.2	-	0.4	8.8	6.2
SEQUOYAH COUNTY (EXCLUDING URBANIZED PORTION)	1 412	1 084	73.2	10.3	6.9	5.7	1.2	35.3	5.8	65.5	0.4	0.5	20.5	12.9
TULSA COUNTY (EXCLUDING URBANIZED PORTION)	286	165	80.3	18.6	1.4	1.4	1.4	3.7	-	24.1	-	1.4	3.3	4.5
WAGONER COUNTY (EXCLUDING URBANIZED PORTION)	610	400	75.0	13.9	3.4	2.0	0.5	10.1	1.0	31.1	0.3	0.3	15.8	6.6
WASHINGTON COUNTY	737	511	71.0	22.0	2.4	0.8	0.3	5.7	1.0	25.2	-	-	8.5	3.2
CHEYENNE-ARAPAHO TRIBES	553	497	60.1	26.0	2.2	0.5	-	21.9	0.3	33.0	1.0	1.0	35.9	32.1
EXCLUDING INCORPORATED PLACES	144	125	82.2	29.8	2.5	0.8	-	75.7	1.0	42.5	-	-	47.8	37.7
BECKHAM COUNTY	12	8												
BLAINE COUNTY	156	137	56.1	23.0	1.6	0.7	-	30.2	0.9	32.0	-	-	52.3	37.6
CANADIAN COUNTY (EXCLUDING URBANIZED PORTION)	60	60	57.4	25.0	-	-	-	36.5	-	28.2	-	-	43.1	18.5
CUSTER COUNTY	177	158	57.6	31.7	1.1	-	-	11.8	-	35.7	-	-	47.8	35.3
DEWEY COUNTY	70	59	72.2	12.4	11.3	2.2	-	19.9	-	21.5	4.5	5.6	70.4	30.3
KINGFISHER COUNTY	10	8												
ROGER MILLS COUNTY	59	59	61.3	45.8	-	-	-	10.2	-	48.6	2.6	2.6	94.5	30.9
WASHITA COUNTY	10	8												
CHICKASAW NATION	1 968	1 611	69.3	18.7	2.9	1.8	0.3	21.5	1.9	49.2	0.3	0.7	21.7	8.3
EXCLUDING INCORPORATED PLACES	831	579	76.4	14.7	4.9	3.4	0.6	46.3	3.1	59.0	0.6	1.1	24.6	9.0
ATOKA COUNTY	31	24	83.4	18.4	-	-	-	18.1	6.1	64.3	-	-	12.2	9.7
BRYAN COUNTY	149	94	78.2	21.4	3.5	-	-	30.5	1.1	53.1	-	-	10.3	3.0
CARTER COUNTY	236	166	61.5	22.3	1.5	1.5	-	9.3	1.5	46.1	-	-	17.9	4.2
COAL COUNTY	76	58	65.9	16.3	3.6	3.6	-	36.8	4.9	59.5	-	-	43.5	8.0
GARVIN COUNTY	97	61	84.5	26.7	2.1	2.1	2.1	15.9	-	41.9	-	-	13.5	2.9
GRADY COUNTY	43	25	88.5	11.0	4.4	4.4	-	46.3	4.4	24.6	-	-	16.3	7.2
HASKELL COUNTY	10	8												
HUGHES COUNTY	7	6												
JEFFERSON COUNTY	22	12	100.0	55.6	-	-	-	39.9	-	59.6	-	-	11.3	4.7
JOHNSTON COUNTY	314	248	73.3	13.8	4.7	2.4	0.9	28.5	2.8	58.0	0.3	0.8	41.0	8.5
LOVE COUNTY	59	41	78.7	13.6	-	-	-	28.1	-	62.2	-	-	10.3	2.3
MCCLAIN COUNTY (EXCLUDING URBANIZED PORTION)	45	32	80.5	23.1	-	-	-	40.9	-	41.0	-	-	-	5.1
MARSHALL COUNTY	173	109	80.3	15.6	0.9	0.9	-	23.1	0.9	59.2	1.9	2.7	15.2	10.5
MURRAY COUNTY	141	103	73.6	23.2	2.3	1.4	1.4	5.7	2.1	54.2	-	-	14.0	6.6
PONTOTOC COUNTY	482	368	55.3	18.3	4.5	3.0	-	17.5	2.2	43.3	0.2	1.6	25.5	11.9
STEPHENS COUNTY	83	56	65.9	12.0	-	-	-	18.3	-	21.5	-	-	5.1	17.5
CHOCTAW NATION	5 489	4 059	69.3	19.5	4.3	2.9	0.8	27.5	2.7	60.0	0.8	0.8	24.9	11.2
EXCLUDING INCORPORATED PLACES	2 908	2 140	79.8	12.9	6.6	4.9	1.3	49.9	4.5	66.6	1.1	1.0	23.6	12.6
ATOKA COUNTY	321	237	66.5	12.8	4.9	4.6	0.5	37.7	4.3	72.5	0.5	0.5	25.3	13.5
BRYAN COUNTY	601	426	67.2	20.2	1.9	1.0	0.3	24.2	2.0	57.2	-	0.5	21.5	8.9
CHOCTAW COUNTY	531	383	71.6	16.2	4.1	1.8	0.5	36.6	1.3	60.8	-	-	21.5	10.9
COAL COUNTY	162	102	67.0	11.7	2.1	1.4	-	12.4	0.7	48.6	-	-	26.6	13.3
HASKELL COUNTY	271	211	80.6	18.1	4.1	2.9	0.3	42.2	2.5	59.5	2.3	1.4	24.9	6.8
HUGHES COUNTY	83	52	89.4	30.7	-	-	-	41.1	-	46.8	-	-	9.5	5.1
LATIMER COUNTY	362	272	66.8	13.8	5.5	4.8	0.4	21.0	5.4	52.3	0.6	0.4	27.3	11.9
LE FLORE COUNTY (EXCLUDING URBANIZED PORTION)	765	569	71.6	26.1	4.2	3.1	1.2	19.7	2.7	64.6	1.0	0.7	24.4	7.9
MCCURTAIN COUNTY	963	781	65.9	11.3	6.6	4.8	1.5	39.6	3.8	67.1	1.8	2.2	35.7	19.9
PITTSBURG COUNTY	794	553	67.3	30.9	3.2	1.8	0.6	11.9	1.9	55.5	0.5	0.9	14.6	6.7
PONTOTOC COUNTY	247	182	70.3	25.5	-	-	-	19.2	-	39.1	-	-	13.3	7.0
PUSHMATAHA COUNTY	388	293	69.9	16.1	7.6	4.2	2.0	33.3	3.8	63.1	0.9	0.3	33.1	12.8

TABLE 20. SUMMARY OF HOUSING CHARACTERISTICS FOR HOUSING UNITS WITH AN AMERICAN INDIAN HOUSEHOLDER OR SPOUSE FOR TRIBAL GOVERNMENTS AND SELECTED TRIBES AND AMERICAN INDIAN, ESKIMO, OR ALEUT HOUSEHOLDER OR SPOUSE FOR COUNTIES IN THE IDENTIFIED HISTORIC AREAS OF OKLAHOMA (EXCLUDING URBANIZED AREAS): 1980 - CON.

(DATA FOR TRIBAL GOVERNMENTS AND TRIBES ARE FOR AMERICAN INDIAN HOUSING UNITS ONLY. INCLUDES HOUSING UNITS WITH AMERICAN INDIAN, ESKIMO, OR ALEUT HOUSEHOLDER OR SPOUSE. DATA ARE ESTIMATES BASED ON A SAMPLE; SEE INTRODUCTION. FOR MEANING OF SYMBOLS, SEE INTRODUCTION. FOR DEFINITION OF TERMS, SEE APPENDIXES A AND B)

TRIBAL GOVERNMENTS SELECTED TRIBES COUNTIES IN IDENTIFIED HISTORIC AREAS OF OKLAHOMA (EXCLUDING URBANIZED AREAS)	HOUSING UNITS WITH AN AMERICAN INDIAN, ESKIMO, OR ALEUT HOUSE-HOLDER OR SPOUSE	HOUSING UNITS WITH AN AMERICAN INDIAN, ESKIMO, OR ALEUT HOUSE-HOLDER	HOUSING UNITS WITH AN AMERICAN INDIAN, ESKIMO, OR ALEUT HOUSEHOLDER OR SPOUSE--PERCENT												
			OWNER OCCUPIED	BUILT 1939 OR EARLIER	LACKING COMPLETE PLUMBING FOR EXCLUSIVE USE	PIPED WATER IN BUILDING: WITHOUT PIPED WATER	WITHOUT PIPED WATER-SOURCE MORE THAN 100 YARDS AWAY	WITH INDIVIDUAL WELL	WITH OUT-HOUSE OR PRIVY	WITHOUT CENTRAL HEATING SYSTEM	WITHOUT ELECTRIC LIGHTING	WITH NO REFRIG-ERATOR	WITH TELE-PHONE IN UNIT	WITH MORE THAN NO 1.01 PER-SONS PER ROOM
TRIBAL GOVERNMENTS - CON.														
CITIZEN BAND OF POTTAWATOMIE	276	188	79.4	22.2	0.3	-	-	37.8	-	40.1	-	0.3	6.0	4.0
EXCLUDING INCORPORATED PLACES	84	53	86.0	16.8	1.1	-	-	88.9	-	45.1	-	-	7.8	5.2
CLEVELAND AND POTTAWATOMIE COUNTIES (EXCLUDING URBANIZED PORTIONS)	276	188	79.4	22.2	0.3	-	-	37.8	-	40.1	-	0.3	6.0	4.0
COMANCHE TRIBE	695	581	73.6	19.8	0.6	0.2	-	9.7	-	34.3	0.2	0.2	33.7	16.4
EXCLUDING INCORPORATED PLACES	420	356	81.9	15.0	0.6	0.3	-	15.5	-	31.8	0.3	0.3	35.4	18.4
CADDO COUNTY	201	185	70.6	29.1	0.7	-	-	14.5	-	39.2	-	-	38.3	16.0
COMANCHE COUNTY (EXCLUDING URBANIZED PORTION)	349	284	78.1	14.0	0.8	0.4	-	7.1	-	32.7	0.4	0.4	34.6	20.5
COTTON COUNTY	135	107	67.5	17.3	-	-	-	9.8	-	30.0	-	-	26.0	6.9
TILLMAN COUNTY	11	7	...	...	...	...	...	...	...	...	...	...	...	...
CREEK NATION	3 165	2 581	69.4	26.0	4.9	3.0	1.3	16.3	2.6	50.2	-	0.4	25.9	11.8
EXCLUDING INCORPORATED PLACES	1 460	1 192	84.2	20.1	7.8	5.8	2.3	32.4	5.5	58.1	-	0.4	25.7	12.7
CREEK COUNTY (EXCLUDING URBANIZED PORTION)	253	184	78.0	21.9	7.3	3.5	-	54.8	4.2	41.2	-	-	16.2	11.3
HUGHES COUNTY	439	390	73.4	27.9	5.6	2.9	1.4	18.2	5.9	55.8	-	8.5	36.0	15.0
MCINTOSH COUNTY	451	373	69.8	26.7	8.0	5.1	3.3	18.4	2.5	63.5	0.3	-	23.4	11.6
MAYES COUNTY	29	18	84.4	9.5	4.9	4.9	4.9	7.7	-	38.9	-	-	19.3	7.7
MUSKOGEE COUNTY	314	239	66.2	27.8	2.7	1.1	0.7	4.6	1.9	40.4	-	1.1	18.9	8.3
OKFUSKEE COUNTY	416	347	63.9	24.7	7.0	5.1	1.2	24.7	2.8	69.4	-	0.3	38.3	17.5
OKMULGEE COUNTY	804	620	68.4	26.8	2.9	1.7	0.4	4.0	1.3	40.6	-	0.7	21.3	8.6
ROGERS COUNTY (EXCLUDING URBANIZED PORTION)	78	55	65.6	15.2	-	-	-	-	-	24.0	-	-	7.3	3.3
SEMINOLE COUNTY	180	161	58.2	39.4	4.3	4.3	1.4	33.7	1.8	58.6	-	0.6	41.8	20.0
TULSA COUNTY (EXCLUDING URBANIZED PORTION)	21	14	100.0	40.2	22.7	22.7	22.7	-	22.7	65.1	-	-	15.1	17.6
WAGONER COUNTY (EXCLUDING URBANIZED PORTION)	200	159	77.5	15.1	1.4	-	-	6.9	-	35.4	-	-	21.8	7.6
DELAWARE TRIBE	62	53	69.0	29.2	-	-	-	21.2	-	35.0	-	-	12.9	12.7
EXCLUDING INCORPORATED PLACES	25	22	89.0	30.1	-	-	-	52.2	-	34.5	-	-	17.9	17.4
CADDO COUNTY	62	53	69.0	29.2	-	-	-	21.2	-	35.0	-	-	12.9	12.7
EASTERN SHAWNEE TRIBE	112	75	79.2	24.4	-	-	-	26.6	-	41.5	-	-	13.4	1.6
EXCLUDING INCORPORATED PLACES	56	36	90.3	18.3	-	-	-	53.6	-	54.7	-	-	13.8	3.3
OTTAWA COUNTY	112	75	79.2	24.4	-	-	-	26.6	-	41.5	-	-	13.4	1.6
FORT SILL APACHE TRIBE	126	110	56.0	22.7	4.1	1.3	-	17.2	1.3	56.2	-	-	41.9	24.2
EXCLUDING INCORPORATED PLACES	64	58	67.9	10.7	8.1	2.5	-	27.5	2.5	56.4	-	-	42.6	36.0
CADDO COUNTY	109	99	55.3	24.3	4.7	1.5	-	17.6	1.5	59.4	-	-	41.3	24.7
COMANCHE COUNTY (EXCLUDING URBANIZED PORTION)	9	6	...	...	...	...	...	...	...	...	...	...	...	...
STEPHENS COUNTY	8	5	...	...	...	...	...	...	...	...	...	...	...	...
KAW TRIBE	13	11	100.0	48.1	-	-	-	29.0	-	58.3	-	-	18.8	8.6
EXCLUDING INCORPORATED PLACES	10	9	...	...	...	...	...	...	...	...	...	...	...	...
KAY COUNTY	13	11	100.0	48.1	-	-	-	29.0	-	58.3	-	-	18.8	8.6
KICKAPOO TRIBE	88	85	60.4	6.4	-	-	-	34.0	-	28.2	-	-	32.6	12.7
EXCLUDING INCORPORATED PLACES	23	23	78.5	5.2	-	-	-	85.1	-	35.8	-	-	37.4	23.0
LINCOLN AND OKLAHOMA COUNTIES (EXCLUDING URBANIZED PORTION)	9	9	...	...	...	...	...	...	...	...	...	...	...	...
CLEVELAND AND POTTAWATOMIE COUNTIES (EXCLUDING URBANIZED PORTIONS)	79	74	60.1	7.2	-	-	-	26.4	-	27.3	-	-	30.4	12.8
KIOWA TRIBE	652	567	66.4	27.0	1.4	0.8	0.4	14.7	0.4	49.1	-	-	42.6	17.3
EXCLUDING INCORPORATED PLACES	326	282	84.3	24.4	2.3	1.6	0.9	29.5	0.7	46.1	-	-	42.1	17.7
CADDO COUNTY	418	369	63.8	23.8	0.9	0.9	0.3	16.3	0.5	46.6	-	-	41.9	17.3
COMANCHE COUNTY (EXCLUDING URBANIZED PORTION)	86	69	75.3	20.5	1.7	1.7	1.7	10.7	-	50.0	-	-	34.0	11.9
COTTON COUNTY	9	8	...	...	...	...	...	...	...	...	...	...	...	...
GRADY COUNTY	14	9	...	...	...	...	...	...	...	...	...	...	...	...
JEFFERSON COUNTY	2	2	...	...	...	...	...	...	...	...	...	...	...	...
KIOWA COUNTY	122	110	76.1	39.7	3.5	-	-	15.4	-	54.2	-	-	53.8	25.9
STEPHENS COUNTY	1	1	...	...	...	...	...	...	...	...	...	...	...	...
TILLMAN COUNTY	-	-	-	-	-	-	-	-	-	-	-	-	-	-
MIAMI TRIBE	65	42	86.9	28.7	-	-	-	28.2	-	39.2	-	-	7.9	9.3
EXCLUDING INCORPORATED PLACES	26	15	72.0	40.0	-	-	-	69.5	-	72.6	-	-	4.6	5.1
OTTAWA COUNTY	65	42	86.9	28.7	-	-	-	28.2	-	39.2	-	-	7.9	9.3
MODOC TRIBE	10	6	...	...	...	...	...	...	...	...	...	...	...	...
EXCLUDING INCORPORATED PLACES	8	5	...	...	...	...	...	...	...	...	...	...	...	...
OTTAWA COUNTY	10	6	...	...	...	...	...	...	...	...	...	...	...	...
OKLAHOMA IOWA TRIBE	12	11	78.3	43.2	9.9	9.9	-	43.2	9.9	59.4	-	-	46.2	-
EXCLUDING INCORPORATED PLACES	7	6	...	...	...	...	...	...	...	...	...	...	...	...
LINCOLN AND OKLAHOMA COUNTIES (EXCLUDING URBANIZED PORTION)	5	4	...	...	...	...	...	...	...	...	...	...	...	...
LOGAN COUNTY (EXCLUDING URBANIZED PORTION)	-	-	-	-	-	-	-	-	-	-	-	-	-	-
PAYNE COUNTY	7	7	...	...	...	...	...	...	...	...	...	...	...	...
OTOE-MISSOURIA TRIBE	73	70	70.8	35.5	17.4	10.4	5.7	20.9	10.4	51.7	-	3.3	38.4	17.2
EXCLUDING INCORPORATED PLACES	32	30	79.9	50.6	40.4	24.1	13.1	48.5	24.1	72.5	-	7.6	31.0	22.0
NOBLE COUNTY	66	62	71.4	36.4	19.5	11.7	6.3	18.4	11.7	52.6	-	3.7	41.2	19.3
PAWNEE COUNTY	8	8	...	...	...	...	...	...	...	...	...	...	...	...

TABLE 20. SUMMARY OF HOUSING CHARACTERISTICS FOR HOUSING UNITS WITH AN AMERICAN INDIAN HOUSEHOLDER OR SPOUSE FOR TRIBAL GOVERNMENTS AND SELECTED TRIBES AND AMERICAN INDIAN, ESKIMO, OR ALEUT HOUSEHOLDER OR SPOUSE FOR COUNTIES IN THE IDENTIFIED HISTORIC AREAS OF OKLAHOMA (EXCLUDING URBANIZED AREAS): 1950 - CON.

(DATA FOR TRIBAL GOVERNMENTS AND TRIBES ARE FOR AMERICAN INDIAN HOUSING UNITS ONLY. INCLUDES HOUSING UNITS WITH AMERICAN INDIAN, ESKIMO, OR ALEUT HOUSEHOLDER OR SPOUSE. DATA ARE ESTIMATES BASED ON A SAMPLE; SEE INTRODUCTION. FOR MEANING OF SYMBOLS, SEE INTRODUCTION. FOR DEFINITION OF TERMS, SEE APPENDIXES A AND B)

TRIBAL GOVERNMENTS SELECTED TRIBES COUNTIES IN IDENTIFIED HISTORIC AREAS OF OKLAHOMA (EXCLUDING URBANIZED AREAS)	HOUSING UNITS WITH AN AMERICAN INDIAN, ESKIMO, OR ALEUT HOUSEHOLDER OR SPOUSE	HOUSING UNITS WITH AN AMERICAN INDIAN, ESKIMO, OR ALEUT HOUSEHOLDER	HOUSING UNITS WITH AN AMERICAN INDIAN, ESKIMO, OR ALEUT HOUSEHOLDER OR SPOUSE--PERCENT												
			OWNER OCCUPIED	BUILT 1939 OR EARLIER	LACKING COMPLETE PLUMBING FOR EXCLUSIVE USE	PIPED WATER IN BUILDING: WITHOUT PIPED WATER	PIPED WATER IN BUILDING: WITHOUT PIPED WATER-SOURCE MORE THAN 100 YARDS AWAY	WITH INDIVIDUAL WELL	WITH OUT-HOUSE OR PRIVY	WITHOUT CENTRAL HEATING SYSTEM	WITHOUT ELECTRIC LIGHTING	WITH NO REFRIG-ERATOR	WITH TELE-PHONE IN UNIT	WITH MORE THAN NO 1.01 PER-SONS PER ROOM
TRIBAL GOVERNMENTS - CON.															
OTTAWA TRIBE	72	51	65.4	26.1	5.4	-	-	22.0	-	36.8	-	-	9.9	2.2
EXCLUDING INCORPORATED PLACES	33	24	64.7	7.6	11.8	-	-	48.2	-	47.4	-	-	8.6	4.8
OTTAWA COUNTY	72	51	65.4	26.1	5.4	-	-	22.0	-	36.8	-	-	9.9	2.2
PAWNEE TRIBE	167	159	68.0	34.4	3.5	2.5	-	11.8	0.6	50.1	-	1.1	36.8	11.7
EXCLUDING INCORPORATED PLACES	78	74	76.7	37.0	5.4	5.4	-	25.4	1.2	65.8	-	2.4	35.3	16.4
PAWNEE COUNTY	152	145	65.9	35.6	3.2	2.1	-	9.2	0.6	52.8	-	0.6	35.0	11.5
PAYNE COUNTY	14	14	90.2	21.7	6.4	6.4	-	39.5	-	21.7	-	6.4	76.7	14.1
PEORIA TRIBE	60	44	75.1	38.9	-	-	-	8.3	-	29.3	-	-	1.9	2.4
EXCLUDING INCORPORATED PLACES	14	8	...	...	...	...	...	...	...	...	...	...	...	...
OTTAWA COUNTY	60	44	75.1	38.9	-	-	-	8.3	-	29.3	-	-	1.9	2.4
PONCA TRIBE	178	161	78.4	13.5	2.5	1.2	-	30.9	0.6	15.4	-	0.6	39.2	31.4
EXCLUDING INCORPORATED PLACES	145	133	87.8	11.3	3.1	1.5	-	37.8	0.8	16.3	-	0.8	40.5	30.5
KAY COUNTY	143	131	85.5	15.8	3.2	1.5	-	37.7	0.8	14.6	-	0.8	37.9	30.4
NOBLE COUNTY	35	29	90.4	4.0	-	-	-	2.9	-	18.6	-	-	44.7	35.7
QUAPAW TRIBE	118	95	66.3	35.6	-	-	-	23.5	-	40.4	-	-	19.3	9.0
EXCLUDING INCORPORATED PLACES	54	43	66.9	30.3	-	-	-	51.4	-	45.2	-	-	15.5	12.4
OTTAWA COUNTY	118	95	66.3	35.6	-	-	-	23.5	-	40.4	-	-	19.3	9.0
SAC AND FOX TRIBE	274	205	81.1	13.4	1.0	1.0	-	40.3	1.0	30.4	0.5	0.5	19.9	13.6
EXCLUDING INCORPORATED PLACES	116	89	89.4	17.9	2.4	2.4	-	75.4	2.4	36.8	1.1	1.1	19.9	16.6
CLEVELAND AND POTTAWATOMIE COUNTIES (EXCLUDING URBANIZED PORTIONS)	160	123	84.1	7.6	1.0	1.0	-	42.1	1.0	29.4	-	-	17.7	17.1
LINCOLN AND OKLAHOMA COUNTIES (EXCLUDING URBANIZED PORTION)	60	43	76.8	26.9	2.2	2.2	-	57.4	2.2	40.1	2.2	2.2	25.7	9.2
PAYNE COUNTY	54	39	76.7	15.7	-	-	-	15.8	-	22.7	-	-	19.8	8.4
SEMINOLE NATION	686	609	61.8	24.3	4.6	3.2	1.5	42.3	1.7	55.4	0.3	1.1	39.0	20.8
EXCLUDING INCORPORATED PLACES	343	304	81.5	19.3	5.7	5.5	2.2	79.5	3.5	54.8	0.6	1.7	38.7	19.4
SEMINOLE COUNTY	686	609	61.8	24.3	4.6	3.2	1.5	42.3	1.7	55.4	0.3	1.1	39.0	20.8
SENECA-CAYUGA TRIBE	179	114	66.1	18.2	1.0	1.0	-	38.0	1.0	43.1	-	-	23.9	7.5
EXCLUDING INCORPORATED PLACES	87	57	73.3	9.7	2.1	2.1	-	76.2	2.1	53.6	-	-	23.3	11.8
DELAWARE COUNTY	33	17	58.1	10.0	5.6	5.6	-	56.1	5.6	46.0	-	-	32.1	3.0
OTTAWA COUNTY	145	97	67.9	20.1	-	-	-	33.9	-	42.4	-	-	22.0	8.6
TONKAWA TRIBE	35	31	46.6	3.6	7.2	3.6	-	3.6	3.6	6.9	-	-	51.1	7.1
EXCLUDING INCORPORATED PLACES	30	27	53.5	4.1	8.2	4.1	-	4.1	4.1	4.1	-	-	54.9	4.1
KAY COUNTY	35	31	46.6	3.6	7.2	3.6	-	3.6	3.6	6.9	-	-	51.1	7.1
WICHITA TRIBE	123	99	51.5	34.0	1.7	1.7	-	20.9	1.7	40.0	1.7	1.7	35.0	11.0
EXCLUDING INCORPORATED PLACES	55	44	69.5	28.8	-	-	-	40.8	-	35.9	-	-	43.5	13.7
CADDO COUNTY	118	95	52.8	32.9	1.7	1.7	-	21.7	1.7	41.6	1.7	1.7	36.3	11.4
CANADIAN COUNTY (EXCLUDING URBANIZED PORTION)	-	-	-	-	-	-	-	-	-	-	-	-	-	-
CUSTER COUNTY	2	2	...	...	...	...	...	...	...	...	...	...	...	...
GRADY COUNTY	3	3	...	...	...	...	...	...	...	...	...	...	...	...
WASHITA COUNTY	-	-	-	-	-	-	-	-	-	-	-	-	-	-
WYANDOTTE TRIBE	66	41	76.7	33.9	2.1	-	-	29.8	-	42.0	-	-	4.3	1.9
EXCLUDING INCORPORATED PLACES	27	13	91.4	34.1	-	-	-	71.5	-	68.2	-	-	-	4.7
OTTAWA COUNTY	66	41	76.7	33.9	2.1	-	-	29.8	-	42.0	-	-	4.3	1.9
SELECTED TRIBES														
APACHE	227	194	51.4	22.5	3.5	1.3	-	17.4	0.7	55.9	-	0.6	39.6	22.0
ARAPAHO	164	141	62.6	17.6	2.1	0.7	-	32.5	-	29.5	-	1.5	40.5	36.4
CADDO	243	212	64.2	22.6	0.9	0.9	0.4	35.0	-	30.0	-	-	23.9	14.6
CHEROKEE	18 879	14 102	71.8	20.8	4.8	3.1	1.1	28.8	2.8	35.1	0.2	0.5	19.6	9.9
CHEYENNE	484	425	58.6	29.3	3.0	1.2	-	17.3	1.1	35.8	1.8	1.2	60.3	28.7
CHICKASAW	2 447	1 747	69.9	18.9	2.6	1.6	0.3	20.6	1.7	47.5	0.3	0.6	19.7	7.7
CHOCTAW	8 013	5 870	68.7	19.8	3.4	2.2	0.6	25.8	2.1	54.7	0.5	0.6	23.8	11.0
COMANCHE	895	722	70.2	18.3	0.9	0.6	0.4	10.7	0.2	33.8	0.1	0.1	30.8	16.4
CREEK	3 795	3 036	68.3	24.7	4.5	2.8	1.1	16.4	2.4	48.1	0.1	0.5	24.6	11.6
DELAWARE	568	377	78.1	25.7	1.4	0.3	-	18.0	0.2	35.4	0.9	0.2	9.6	4.2
IROQUOIS	381	245	68.5	23.2	3.4	1.2	0.4	29.8	0.8	44.7	-	-	18.0	7.2
KIOWA	779	679	61.8	25.1	1.2	0.7	0.4	14.3	0.5	45.0	-	-	39.9	18.5
OSAGE	303	246	69.6	17.8	1.4	0.6	0.6	13.6	1.0	29.1	0.4	0.3	11.8	5.1
OTO	128	108	65.1	35.2	10.5	6.0	3.2	22.7	6.5	44.6	-	1.9	36.9	12.1
PAWNEE	250	215	66.9	29.0	2.7	2.0	-	14.3	0.7	44.2	-	0.8	29.6	9.7
PONCA	207	183	68.1	14.2	2.2	1.1	-	27.8	0.5	15.5	-	0.5	38.7	28.2
POTAWATOMI	548	378	78.8	20.0	1.0	0.5	0.5	29.5	-	38.2	-	0.2	8.9	2.5
SAC AND FOX-MESQUAKIE	366	267	76.8	20.5	0.8	0.8	-	36.7	0.8	34.2	0.4	0.4	18.4	13.4
SEMINOLE	1 063	924	61.7	23.0	3.1	2.1	1.0	32.5	1.2	50.6	0.2	0.7	34.7	18.3
SHAWNEE	454	353	73.7	19.7	2.4	1.9	0.3	25.8	0.6	41.6	-	0.3	15.8	10.0
SIOUX	144	112	62.5	24.9	5.1	3.1	-	21.4	1.9	44.3	-	-	18.9	14.4
WICHITA	129	105	52.2	34.3	1.6	1.6	-	20.8	1.6	38.8	1.6	1.6	34.0	10.3
ALL OTHER TRIBES	1 277	952	66.6	23.2	2.5	0.7	-	21.0	0.7	37.3	0.1	0.3	21.4	12.0
TRIBE NOT REPORTED	2 149	1 661	65.3	21.5	4.4	3.2	0.7	27.8	2.3	51.5	0.3	0.7	23.8	13.4

TABLE 20. SUMMARY OF HOUSING CHARACTERISTICS FOR HOUSING UNITS WITH AN AMERICAN INDIAN HOUSEHOLDER OR SPOUSE FOR TRIBAL GOVERNMENTS AND SELECTED TRIBES AND AMERICAN INDIAN, ESKIMO, OR ALEUT HOUSEHOLDER OR SPOUSE FOR COUNTIES IN THE IDENTIFIED HISTORIC AREAS OF OKLAHOMA (EXCLUDING URBANIZED AREAS): 1980 - CON.

(DATA FOR TRIBAL GOVERNMENTS AND TRIBES ARE FOR AMERICAN INDIAN HOUSING UNITS ONLY. INCLUDES HOUSING UNITS WITH AMERICAN INDIAN, ESKIMO, OR ALEUT HOUSEHOLDER OR SPOUSE. DATA ARE ESTIMATES BASED ON A SAMPLE; SEE INTRODUCTION. FOR MEANING OF SYMBOLS, SEE INTRODUCTION. FOR DEFINITION OF TERMS, SEE APPENDIXES A AND B)

TRIBAL GOVERNMENTS SELECTED TRIBES COUNTIES IN IDENTIFIED HISTORIC AREAS OF OKLAHOMA (EXCLUDING URBANIZED AREAS)	HOUSING UNITS WITH AN AMERICAN INDIAN, ESKIMO, OR ALEUT HOUSEHOLDER OR SPOUSE	HOUSING UNITS WITH AN AMERICAN INDIAN, ESKIMO, OR ALEUT HOUSEHOLDER	HOUSING UNITS WITH AN AMERICAN INDIAN, ESKIMO, OR ALEUT HOUSEHOLDER OR SPOUSE--PERCENT												
			OWNER OCCUPIED	BUILT 1939 OR EARLIER	LACKING COMPLETE PLUMBING FOR EXCLUSIVE USE	PIPED WATER IN BUILDING: WITHOUT PIPED WATER	PIPED WATER IN BUILDING: WITHOUT PIPED WATER-SOURCE MORE THAN 100 YARDS AWAY	WITH INDIVIDUAL WELL	WITH OUTHOUSE OR PRIVY	WITHOUT CENTRAL HEATING SYSTEM	WITHOUT ELECTRIC LIGHTING	WITH NO REFRIGERATOR	WITH NO TELEPHONE IN UNIT	WITH MORE THAN 1.01 PERSONS PER ROOM
COUNTIES IN IDENTIFIED HISTORIC AREAS OF OKLAHOMA (EXCLUDING URBANIZED AREAS)															
ENTIRE COUNTY IN HISTORIC AREAS															
TOTAL	40 929	30 873	69.8	21.3	4.0	2.5	0.8	25.2	2.3	51.9	0.3	0.5	22.3	11.0
ADAIR	2 032	1 637	69.9	16.1	10.2	7.1	3.4	35.2	6.4	81.2	0.5	0.9	36.1	15.9
ATOKA	498	366	71.0	14.6	6.4	4.9	1.1	37.7	5.1	73.8	0.3	0.3	25.3	11.4
BLAINE	224	194	54.2	24.4	2.7	1.1	-	30.5	1.3	31.9	-	-	48.2	32.8
BRYAN	1 019	719	69.0	20.1	2.0	0.9	0.3	24.7	1.5	54.9	-	0.4	19.8	7.9
CADDO	1 314	1 302	63.5	26.0	1.1	0.8	0.2	20.0	0.5	41.9	0.1	0.2	33.4	17.4
CARTER	919	685	62.6	20.3	1.5	0.8	0.1	12.9	0.8	47.2	-	-	23.3	8.0
CHEROKEE	2 861	2 250	68.6	12.8	4.9	3.1	0.5	33.9	3.0	55.8	0.1	0.3	20.0	10.2
CHOCTAW	675	486	70.0	17.2	4.2	1.7	0.4	35.4	1.5	62.4	0.2	-	21.1	10.4
COAL	284	195	67.3	13.9	3.9	3.4	0.9	19.4	1.7	55.5	-	-	30.7	10.4
COMANCHE (EXCLUDING URBANIZED PORTION)	560	447	76.0	15.1	1.8	0.5	0.3	8.8	-	34.6	0.6	0.2	34.9	17.1
COTTON	186	153	67.2	18.0	-	-	-	8.6	-	32.4	-	-	25.1	8.0
CRAIG	827	610	76.5	39.4	3.0	1.2	-	20.3	0.8	61.1	0.6	0.6	10.6	6.8
CREEK (EXCLUDING URBANIZED PORTION)	683	497	74.9	26.1	3.3	1.5	-	38.0	1.8	61.7	0.3	-	11.2	9.3
CUSTER	340	278	52.0	30.2	1.8	0.8	-	11.2	-	30.5	-	0.4	38.9	27.6
DELAWARE	1 740	1 374	75.3	14.1	8.0	5.5	2.5	59.4	4.8	71.2	0.1	0.2	27.6	16.1
DEWEY	85	69	68.7	11.6	9.3	1.8	-	20.3	-	25.2	3.7	4.6	65.0	35.3
GARVIN	447	299	74.2	19.9	1.1	0.8	0.8	23.3	0.4	41.3	-	-	23.8	10.3
GRADY	429	298	66.3	35.8	0.8	0.8	0.4	29.5	0.4	42.5	-	1.0	16.7	10.6
HASKELL	458	331	73.9	19.7	3.6	2.2	0.4	43.3	2.6	59.5	1.7	1.5	23.1	6.9
HUGHES	664	564	73.8	28.3	4.9	2.8	1.3	22.9	5.0	56.4	0.3	0.8	31.6	14.0
JEFFERSON	101	77	44.8	44.8	-	-	-	21.0	-	67.6	-	-	23.7	3.2
JOHNSTON	472	370	68.0	15.2	5.2	2.6	1.2	26.8	2.5	60.0	0.2	1.2	39.0	8.4
KIOWA	170	149	69.2	35.2	6.4	1.4	-	17.2	-	52.7	-	0.9	51.7	22.5
LATIMER	530	389	66.4	14.0	4.2	3.7	0.3	22.2	4.1	54.2	0.7	0.3	25.2	11.3
LE FLORE (EXCLUDING URBANIZED PORTION)	1 226	902	69.2	26.0	4.4	3.0	1.2	17.6	2.5	62.6	0.6	0.9	24.1	9.1
LOVE	163	105	73.4	17.4	1.0	1.0	1.0	29.8	-	61.0	-	-	21.4	7.3
MCCLAIN (EXCLUDING URBANIZED PORTION)	268	192	79.7	15.1	2.4	1.1	-	34.8	1.1	31.9	-	-	7.9	9.2
MCCURTAIN	1 185	935	65.8	12.1	7.2	5.2	1.6	41.0	4.2	66.0	2.0	2.4	35.1	19.2
MCINTOSH	784	624	68.6	26.0	5.2	3.2	1.9	19.5	1.7	61.7	0.2	-	22.1	10.2
MARSHALL	330	223	72.7	16.6	1.9	1.9	-	22.6	1.0	52.7	1.0	1.4	23.5	12.9
MAYES	1 656	1 258	69.1	21.6	5.9	3.9	1.4	36.3	3.7	58.1	0.3	0.8	19.6	12.1
MURRAY	321	236	69.9	21.6	2.5	0.6	0.6	4.4	0.9	51.7	-	-	16.9	12.3
MUSKOGEE	2 363	1 715	71.7	27.2	2.7	1.3	0.6	9.7	1.0	43.7	0.1	0.4	13.0	6.5
NOWATA	537	379	78.4	31.9	4.0	3.1	1.4	13.8	2.4	44.4	-	0.3	8.7	5.8
OKFUSKEE	561	490	61.9	25.0	6.1	4.4	0.9	22.5	2.1	68.2	-	0.2	34.4	14.6
OKMULGEE	1 285	988	66.2	29.6	3.3	1.5	0.3	4.9	1.6	42.5	-	0.8	21.6	9.1
OTTAWA	1 840	1 343	70.9	31.9	1.7	0.3	0.2	18.2	0.4	39.5	-	0.5	14.2	5.6
PITTSBURG	1 347	934	69.4	26.3	2.5	1.3	0.4	12.1	1.6	52.9	0.3	0.6	15.2	5.9
PONTOTOC	990	750	58.3	21.2	2.6	1.7	-	17.6	1.1	40.5	0.1	0.8	22.0	11.0
PUSHMATAHA	491	359	70.8	16.2	6.6	3.5	1.6	35.7	3.0	65.3	1.0	0.2	29.6	13.1
ROGER MILLS	82	76	64.5	41.5	-	-	-	11.2	-	48.8	1.9	1.9	87.8	22.3
ROGERS (EXCLUDING URBANIZED PORTION)	1 575	1 097	75.6	19.0	1.7	0.9	-	7.8	1.0	35.4	-	0.3	9.2	6.3
SEMINOLE	1 175	996	63.2	27.0	3.9	2.9	1.5	37.3	1.7	56.0	0.2	1.2	34.5	17.0
SEQUOYAH (EXCLUDING URBANIZED PORTION)	1 684	1 284	73.0	10.2	7.3	5.9	1.3	36.2	6.3	66.5	0.3	0.5	21.4	13.5
STEPHENS	424	273	70.7	14.7	0.2	-	-	25.2	-	28.2	-	-	16.0	10.5
TILLMAN	110	79	66.3	21.3	1.6	1.0	-	6.0	1.6	50.7	-	-	33.3	16.9
TULSA (EXCLUDING URBANIZED PORTION)	430	271	81.0	21.4	2.8	2.8	2.8	4.0	1.1	26.2	-	0.9	5.9	6.7
WAGONER (EXCLUDING URBANIZED PORTION)	959	661	76.5	13.6	2.6	1.4	0.3	9.5	0.7	30.9	0.2	0.2	16.6	7.4
WASHINGTON	1 361	921	71.0	21.7	1.6	0.5	0.2	5.6	0.6	24.4	0.1	0.1	8.4	2.8
WASHITA	64	43	47.4	22.2	-	-	-	48.7	-	22.1	-	-	30.3	11.0
PORTION OF COUNTY IN HISTORIC AREAS														
TOTAL	2 990	2 385	67.6	20.5	2.0	1.1	0.1	28.9	0.7	34.8	0.2	0.5	25.2	13.0
BECKHAM	71	46	53.5	18.5	-	-	-	7.0	-	38.5	3.1	-	53.0	16.4
CANADIAN (EXCLUDING URBANIZED PORTION)	125	118	51.5	21.4	-	-	-	42.2	-	22.1	-	-	33.5	16.3
CLEVELAND AND POTTAWATOMIE (EXCLUDING URBANIZED PORTIONS)	1 463	1 141	69.7	18.0	1.7	0.8	-	31.0	0.3	36.4	-	0.1	18.8	12.6
ELLIS	10	8	30.0	-	-	-	-	30.0	-	-	-	-	35.0	17.5
KAY	280	248	61.4	22.1	3.3	1.2	-	29.4	1.3	16.5	-	0.9	37.5	21.1
KINGFISHER	18	14	76.0	-	-	-	-	68.1	-	56.9	-	-	9.2	23.6
LINCOLN AND OKLAHOMA (EXCLUDING URBANIZED PORTION)	386	268	72.8	15.5	1.8	1.5	-	48.3	0.6	33.1	0.7	2.1	27.3	6.4
LOGAN (EXCLUDING URBANIZED PORTION)	3	3	...	...	...	...	...	...	...	...	...	...	...	...
NOBLE	141	129	77.3	29.2	9.1	5.4	3.0	10.2	5.4	42.5	-	1.7	36.1	28.4
PAWNEE	257	233	60.6	34.3	1.9	1.3	-	8.9	0.4	51.4	-	0.4	33.1	11.2
PAYNE	236	175	69.3	24.6	0.9	0.9	-	13.3	0.5	31.3	-	0.4	20.2	5.5

TABLE 21. GENERAL CHARACTERISTICS OF AMERICAN INDIANS, ESKIMOS, AND ALEUTS FOR IDENTIFIED RESERVATIONS: 1980

(INCLUDES AMERICAN INDIANS, ESKIMOS, AND ALEUTS IN HOUSEHOLDS WITH ONE OR MORE AMERICAN INDIAN, ESKIMO, OR ALEUT PERSONS. DATA ARE ESTIMATES BASED ON A SAMPLE; SEE INTRODUCTION. FOR MEANING OF SYMBOLS, SEE INTRODUCTION. FOR DEFINITION OF TERMS, SEE APPENDIXES A AND B)

IDENTIFIED RESERVATIONS	TOTAL, AMERICAN INDIAN, ESKIMO, AND ALEUT	ACOMA PUEBLO, N.MEX.	AGUA CALIENTE, CALIF.	ALABAMA-COUSHATTA, TEX.	ALAMO, N.MEX.	ALLEGANY, N.Y.	ALTURAS RANCHERIA, CALIF.	ANNETTE ISLANDS RESERVE, ALASKA
AGE								
TOTAL PERSONS	336 384	2 268	-	498	1 066	920	7	958
UNDER 5 YEARS	44 340	275	-	53	176	89	...	123
UNDER 1 YEAR	9 954	65	-	8	39	13	...	34
1 YEAR	8 689	56	-	6	30	13	...	27
2 YEARS	8 582	49	-	21	33	23	...	18
3 YEARS	8 541	56	-	8	38	22	...	22
4 YEARS	8 573	49	-	10	35	18	...	20
5 TO 9 YEARS	41 189	249	-	65	155	93	...	101
5 AND 6 YEARS	16 377	93	-	31	61	35	...	34
7 TO 9 YEARS	24 812	156	-	35	93	58	...	67
10 TO 14 YEARS	42 273	252	-	56	130	106	...	98
10 TO 13 YEARS	33 372	183	-	49	99	93	...	73
14 YEARS	8 901	69	-	7	31	13	...	24
15 TO 19 YEARS	42 404	300	-	38	125	110	...	123
15 YEARS	9 300	70	-	11	22	28	...	27
16 AND 17 YEARS	18 208	116	-	16	53	48	...	52
18 AND 19 YEARS	14 896	114	-	11	49	34	...	44
20 TO 24 YEARS	30 550	224	-	40	104	66	...	92
20 YEARS	6 773	36	-	8	20	13	...	16
21 YEARS	6 193	31	-	7	21	16	...	15
25 TO 34 YEARS	45 866	281	-	75	138	134	...	161
35 TO 44 YEARS	31 305	213	-	52	82	89	...	95
45 TO 54 YEARS	23 453	167	-	44	75	83	...	73
55 TO 64 YEARS	16 911	109	-	41	48	67	...	43
65 YEARS AND OVER	18 093	198	-	33	34	83	...	47
18 YEARS AND OVER	181 074	1 306	-	298	530	556	...	557
21 YEARS AND OVER	159 405	1 156	-	278	461	509	...	497
60 YEARS AND OVER	25 788	253	-	58	58	106	...	69
MEDIAN	19.7	21.7	-	24.7	17.9	24.7	...	22.1
FEMALE	171 014	1 205	-	251	535	467	...	448
UNDER 5 YEARS	21 920	150	-	24	86	43	...	53
UNDER 1 YEAR	4 953	37	-	2	18	5	...	13
1 YEAR	4 290	31	-	3	15	9	...	12
2 YEARS	4 225	28	-	12	15	7	...	6
3 YEARS	4 162	23	-	3	17	11	...	11
4 YEARS	4 290	31	-	3	21	11	...	11
5 TO 9 YEARS	20 369	130	-	38	97	45	...	48
5 AND 6 YEARS	8 082	47	-	21	41	15	...	11
7 TO 9 YEARS	12 287	83	-	17	55	30	...	38
10 TO 14 YEARS	21 098	119	-	28	65	59	...	44
10 TO 13 YEARS	16 715	88	-	24	49	51	...	34
14 YEARS	4 383	31	-	4	16	8	...	9
15 TO 19 YEARS	21 035	157	-	18	70	53	...	65
15 YEARS	4 714	41	-	7	14	16	...	16
16 AND 17 YEARS	8 976	61	-	8	26	25	...	27
18 AND 19 YEARS	7 345	55	-	3	29	13	...	22
20 TO 24 YEARS	15 708	123	-	22	54	36	...	47
20 YEARS	3 409	16	-	5	10	9	...	11
21 YEARS	3 216	21	-	3	13	8	...	5
25 TO 34 YEARS	23 558	136	-	36	69	71	...	77
35 TO 44 YEARS	16 324	128	-	22	48	40	...	39
45 TO 54 YEARS	12 433	97	-	25	30	40	...	33
55 TO 64 YEARS	8 979	60	-	22	22	36	...	23
65 YEARS AND OVER	9 591	105	-	16	13	44	...	19
18 YEARS AND OVER	93 937	704	-	147	267	280	...	260
21 YEARS AND OVER	83 183	633	-	139	227	258	...	227
60 YEARS AND OVER	13 685	136	-	26	22	54	...	31
MEDIAN	20.3	22.4	-	23.9	17.3	24.8	...	21.5
MARITAL STATUS								
MALE, 15 YEARS AND OVER	100 955	686	-	163	299	312	...	333
SINGLE	41 007	304	-	46	92	119	...	123
NOW MARRIED	48 726	328	-	102	186	149	...	181
SPOUSE PRESENT	42 803	275	-	92	164	145	...	161
SPOUSE OF SAME RACE	38 909	275	-	92	163	76	...	132
SPOUSE ABSENT	5 923	53	-	10	22	4	...	20
SEPARATED	2 434	14	-	7	5	10	...	9
WIDOWED	3 348	25	-	5	8	18	...	10
DIVORCED	5 440	14	-	4	8	16	...	10
FEMALE, 15 YEARS AND OVER	107 627	806	-	161	307	320	...	303
SINGLE	35 938	299	-	37	100	109	...	85
NOW MARRIED	49 112	348	-	95	185	124	...	185
SPOUSE PRESENT	42 745	295	-	87	163	112	...	169
SPOUSE OF SAME RACE	38 896	283	-	86	163	79	...	143
SPOUSE ABSENT	6 367	53	-	8	22	12	...	17
SEPARATED	3 777	21	-	8	3	10	...	2
WIDOWED	10 963	104	-	18	15	48	...	21
DIVORCED	7 836	34	-	3	4	28	...	11

TABLE 21. GENERAL CHARACTERISTICS OF AMERICAN INDIANS, ESKIMOS, AND ALEUTS FOR IDENTIFIED RESERVATIONS: 1980 - CON.

(INCLUDES AMERICAN INDIANS, ESKIMOS, AND ALEUTS IN HOUSEHOLDS WITH ONE OR MORE AMERICAN INDIAN, ESKIMO, OR ALEUT PERSONS. DATA ARE ESTIMATES BASED ON A SAMPLE; SEE INTRODUCTION. FOR MEANING OF SYMBOLS, SEE INTRODUCTION. FOR DEFINITION OF TERMS, SEE APPENDIXES A AND B)

IDENTIFIED RESERVATIONS	AUGUSTINE, CALIF.	BAD RIVER, WIS.	BARONA RANCHERIA, CALIF.	BAY MILLS, MICH.	BENTON PAIUTE, CALIF.	BERRY CREEK RANCHERIA, CALIF.	BIG BEND RANCHERIA, CALIF.	BIG CYPRESS, FLA.
AGE								
TOTAL PERSONS	-	699	222	277	12	-	8	350
UNDER 5 YEARS	-	96	36	37	...	-	...	36
UNDER 1 YEAR	-	15	9	8	...	-	...	7
1 YEAR	-	23	4	8	...	-	...	7
2 YEARS	-	25	7	4	...	-	...	2
3 YEARS	-	17	7	12	...	-	...	14
4 YEARS	-	18	9	6	...	-	...	5
5 TO 9 YEARS	-	76	24	22	...	-	...	60
5 AND 6 YEARS	-	34	13	13	...	-	...	28
7 TO 9 YEARS	-	41	12	9	...	-	...	40
10 TO 14 YEARS	-	78	26	37	...	-	...	39
10 TO 13 YEARS	-	56	21	29	...	-	...	33
14 YEARS	-	22	4	8	...	-	...	5
15 TO 19 YEARS	-	83	18	49	...	-	...	39
15 YEARS	-	20	2	8	...	-	...	5
16 AND 17 YEARS	-	40	8	18	...	-	...	19
18 AND 19 YEARS	-	22	8	23	...	-	...	15
20 TO 24 YEARS	-	51	26	30	...	-	...	30
20 YEARS	-	16	9	9	...	-	...	8
21 YEARS	-	11	4	5	...	-	...	7
25 TO 34 YEARS	-	97	36	32	...	-	...	53
35 TO 44 YEARS	-	66	22	19	...	-	...	29
45 TO 54 YEARS	-	57	22	20	...	-	...	27
55 TO 64 YEARS	-	44	7	18	...	-	...	22
65 YEARS AND OVER	-	51	5	13	...	-	...	23
18 YEARS AND OVER	-	388	126	155	...	-	...	193
21 YEARS AND OVER	-	350	109	122	...	-	...	170
60 YEARS AND OVER	-	79	9	17	...	-	...	37
MEDIAN	-	21.0	20.8	19.6	...	-	...	20.3
FEMALE	-	347	105	129	...	-	...	180
UNDER 5 YEARS	-	48	17	17	...	-	...	21
UNDER 1 YEAR	-	6	4	2	...	-	...	4
1 YEAR	-	17	1	3	...	-	...	3
2 YEARS	-	9	4	2	...	-	...	1
3 YEARS	-	8	4	6	...	-	...	8
4 YEARS	-	8	4	4	...	-	...	3
5 TO 9 YEARS	-	38	8	15	...	-	...	31
5 AND 6 YEARS	-	12	5	9	...	-	...	13
7 TO 9 YEARS	-	26	2	6	...	-	...	18
10 TO 14 YEARS	-	40	15	23	...	-	...	19
10 TO 13 YEARS	-	24	12	16	...	-	...	18
14 YEARS	-	16	3	7	...	-	...	1
15 TO 19 YEARS	-	41	7	25	...	-	...	18
15 YEARS	-	7	1	6	...	-	...	3
16 AND 17 YEARS	-	22	1	10	...	-	...	10
18 AND 19 YEARS	-	11	4	9	...	-	...	4
20 TO 24 YEARS	-	25	14	9	...	-	...	19
20 YEARS	-	10	3	4	...	-	...	3
21 YEARS	-	4	2	-	...	-	...	3
25 TO 34 YEARS	-	51	16	12	...	-	...	26
35 TO 44 YEARS	-	32	11	7	...	-	...	18
45 TO 54 YEARS	-	38	12	7	...	-	...	9
55 TO 64 YEARS	-	11	3	10	...	-	...	11
65 YEARS AND OVER	-	23	3	4	...	-	...	12
18 YEARS AND OVER	-	191	63	58	...	-	...	97
21 YEARS AND OVER	-	170	56	45	...	-	...	88
60 YEARS AND OVER	-	29	4	6	...	-	...	19
MEDIAN	-	20.7	22.3	16.8	...	-	...	20.3
MARITAL STATUS								
MALE, 15 YEARS AND OVER	-	228	71	107	...	-	...	107
SINGLE	-	78	29	50	...	-	...	51
NOW MARRIED	-	97	33	42	...	-	...	41
SPOUSE PRESENT	-	89	27	39	...	-	...	37
SPOUSE OF SAME RACE	-	77	16	25	...	-	...	37
SPOUSE ABSENT	-	7	6	3	...	-	...	4
SEPARATED	-	17	-	1	...	-	...	2
WIDOWED	-	9	1	3	...	-	...	3
DIVORCED	-	28	8	10	...	-	...	9
FEMALE, 15 YEARS AND OVER	-	221	65	74	...	-	...	109
SINGLE	-	79	15	27	...	-	...	43
NOW MARRIED	-	83	30	38	...	-	...	49
SPOUSE PRESENT	-	81	26	37	...	-	...	44
SPOUSE OF SAME RACE	-	68	16	25	...	-	...	39
SPOUSE ABSENT	-	2	5	1	...	-	...	4
SEPARATED	-	18	2	-	...	-	...	-
WIDOWED	-	13	7	1	...	-	...	11
DIVORCED	-	27	11	7	...	-	...	7

TABLE 21. GENERAL CHARACTERISTICS OF AMERICAN INDIANS, ESKIMOS, AND ALEUTS FOR IDENTIFIED RESERVATIONS: 1980 - CON.

(INCLUDES AMERICAN INDIANS, ESKIMOS, AND ALEUTS IN HOUSEHOLDS WITH ONE OR MORE AMERICAN INDIAN, ESKIMO, OR ALEUT PERSONS. DATA ARE ESTIMATES BASED ON A SAMPLE; SEE INTRODUCTION. FOR MEANING OF SYMBOLS, SEE INTRODUCTION. FOR DEFINITION OF TERMS, SEE APPENDIXES A AND B)

IDENTIFIED RESERVATIONS	BIG LAGOON RANCHERIA, CALIF.	BIG PINE RANCHERIA, CALIF.	BISHOP RANCHERIA, CALIF.	BLACKFEET, MONT.	BOIS FORTE (NETT LAKE), MINN.	BRIDGEPORT COLONY, CALIF.	BRIGHTON, FLA.	BURNS, OREG.
AGE								
TOTAL PERSONS	8	269	782	5 529	407	51	330	161
UNDER 5 YEARS	...	34	105	720	60	4	43	20
UNDER 1 YEAR	...	7	25	170	14	1	4	3
1 YEAR	...	6	22	152	13	-	5	3
2 YEARS	...	6	19	122	9	1	10	6
3 YEARS	...	9	20	139	8	2	15	4
4 YEARS	...	6	19	136	16	-	9	4
5 TO 9 YEARS	...	36	96	599	45	7	42	15
5 AND 6 YEARS	...	9	36	259	20	2	17	5
7 TO 9 YEARS	...	26	61	341	25	4	25	10
10 TO 14 YEARS	...	31	69	650	56	4	38	21
10 TO 13 YEARS	...	21	52	505	43	2	33	16
14 YEARS	...	10	17	145	13	2	5	5
15 TO 19 YEARS	...	33	86	707	61	8	34	18
15 YEARS	...	9	18	148	12	-	7	3
16 AND 17 YEARS	...	9	36	299	28	5	17	8
18 AND 19 YEARS	...	15	32	260	21	2	10	10
20 TO 24 YEARS	...	25	74	544	37	-	30	14
20 YEARS	...	6	19	135	4	-	7	-
21 YEARS	...	3	11	100	10	-	7	2
25 TO 34 YEARS	...	49	127	703	47	10	37	21
35 TO 44 YEARS	...	23	57	580	35	6	34	21
45 TO 54 YEARS	...	17	66	417	31	6	21	11
55 TO 64 YEARS	...	12	45	284	22	4	27	15
65 YEARS AND OVER	...	9	57	324	13	2	23	5
18 YEARS AND OVER	...	150	458	3 112	206	30	183	97
21 YEARS AND OVER	...	129	406	2 717	181	28	146	87
60 YEARS AND OVER	...	12	80	463	22	2	40	8
MEDIAN	...	20.1	22.3	20.7	18.2	25.7	21.2	22.9
FEMALE	...	133	392	2 800	201	32	167	74
UNDER 5 YEARS	...	20	57	361	29	4	22	11
UNDER 1 YEAR	...	4	14	105	4	1	1	1
1 YEAR	...	2	13	71	8	-	3	3
2 YEARS	...	1	10	59	5	1	6	4
3 YEARS	...	8	12	70	3	2	7	2
4 YEARS	...	4	8	56	9	-	4	1
5 TO 9 YEARS	...	14	47	303	21	4	15	4
5 AND 6 YEARS	...	5	17	134	11	2	5	-
7 TO 9 YEARS	...	9	30	169	10	2	10	4
10 TO 14 YEARS	...	11	25	332	27	2	21	9
10 TO 13 YEARS	...	10	19	250	21	1	20	7
14 YEARS	...	1	6	82	6	1	1	2
15 TO 19 YEARS	...	18	41	346	27	7	18	11
15 YEARS	...	3	8	74	2	-	5	2
16 AND 17 YEARS	...	7	19	133	10	4	10	2
18 AND 19 YEARS	...	9	14	137	15	2	3	7
20 TO 24 YEARS	...	11	37	280	16	-	12	9
20 YEARS	...	1	9	67	2	-	4	-
21 YEARS	...	1	8	52	4	-	1	1
25 TO 34 YEARS	...	26	55	348	25	5	20	11
35 TO 44 YEARS	...	10	34	306	20	1	18	5
45 TO 54 YEARS	...	8	32	189	16	4	12	4
55 TO 64 YEARS	...	7	29	146	12	2	14	7
65 YEARS AND OVER	...	8	36	170	8	2	14	3
18 YEARS AND OVER	...	78	237	1 595	112	17	93	46
21 YEARS AND OVER	...	68	214	1 392	95	15	86	39
60 YEARS AND OVER	...	9	49	230	12	2	24	5
MEDIAN	...	22.4	24.2	20.9	19.4	18.4	23.1	22.3
MARITAL STATUS								
MALE, 15 YEARS AND OVER	...	80	248	1 735	122	15	99	55
SINGLE	...	34	110	630	65	11	33	24
NOW MARRIED	...	36	99	938	35	2	56	21
SPOUSE PRESENT	...	32	93	845	34	2	44	17
SPOUSE OF SAME RACE	...	25	75	747	34	1	41	16
SPOUSE ABSENT	...	3	4	93	1	-	12	4
SEPARATED	...	1	11	31	4	-	3	2
WIDOWED	...	1	6	42	5	-	3	5
DIVORCED	...	8	21	94	13	1	3	3
FEMALE, 15 YEARS AND OVER	...	88	264	1 804	124	21	108	50
SINGLE	...	36	91	569	44	9	36	16
NOW MARRIED	...	28	95	933	44	4	55	22
SPOUSE PRESENT	...	26	90	828	37	4	44	19
SPOUSE OF SAME RACE	...	23	74	747	34	1	42	16
SPOUSE ABSENT	...	2	4	105	7	-	11	3
SEPARATED	...	3	16	38	7	4	1	4
WIDOWED	...	14	41	144	11	4	7	8
DIVORCED	...	7	22	120	18	1	9	-

TABLE 21. GENERAL CHARACTERISTICS OF AMERICAN INDIANS, ESKIMOS, AND ALEUTS FOR IDENTIFIED RESERVATIONS: 1980 - CON.

[INCLUDES AMERICAN INDIANS, ESKIMOS, AND ALEUTS IN HOUSEHOLDS WITH ONE OR MORE AMERICAN INDIAN, ESKIMO, OR ALEUT PERSONS. DATA ARE ESTIMATES BASED ON A SAMPLE; SEE INTRODUCTION. FOR MEANING OF SYMBOLS, SEE INTRODUCTION. FOR DEFINITION OF TERMS, SEE APPENDIXES A AND B]

IDENTIFIED RESERVATIONS	CABAZON, CALIF.	CACHIL DENE RANCHERIA, CALIF.	CAHUILLA, CALIF.	CAMPO, CALIF.	CAMP VERDE, ARIZ.	CANONCITO, N.MEX.	CAPITAN GRANDE, CALIF.	CARSON COLONY, NEV.
AGE								
TOTAL PERSONS	8	17	29	84	179	968	-	213
UNDER 5 YEARS	...	...	...	7	33	125	-	20
UNDER 1 YEAR	...	...	...	1	6	33	-	2
1 YEAR	...	...	...	1	8	16	-	1
2 YEARS	...	...	...	3	5	21	-	4
3 YEARS	...	...	...	1	9	22	-	8
4 YEARS	...	...	...	1	5	33	-	5
5 TO 9 YEARS	...	...	...	2	17	113	-	22
5 AND 6 YEARS	...	...	...	1	5	40	-	12
7 TO 9 YEARS	...	...	...	1	12	72	-	10
10 TO 14 YEARS	...	...	...	16	25	139	-	28
10 TO 13 YEARS	...	...	...	15	22	110	-	24
14 YEARS	...	...	...	1	3	29	-	4
15 TO 19 YEARS	...	...	...	13	18	143	-	19
15 YEARS	...	...	...	6	2	33	-	4
16 AND 17 YEARS	...	...	...	6	10	60	-	8
18 AND 19 YEARS	...	...	...	1	6	48	-	7
20 TO 24 YEARS	...	...	...	7	15	99	-	23
20 YEARS	...	...	...	3	3	20	-	4
21 YEARS	...	...	...	-	2	27	-	6
25 TO 34 YEARS	...	...	...	6	18	134	-	36
35 TO 44 YEARS	...	...	...	9	22	102	-	20
45 TO 54 YEARS	...	...	...	5	7	49	-	21
55 TO 64 YEARS	...	...	...	8	13	37	-	8
65 YEARS AND OVER	...	...	...	10	11	27	-	10
18 YEARS AND OVER	...	...	...	46	92	496	-	131
21 YEARS AND OVER	...	...	...	42	83	429	-	119
60 YEARS AND OVER	...	...	...	13	17	63	-	20
MEDIAN	...	...	...	21.0	18.8	18.5	-	24.0
FEMALE	...	...	...	46	92	487	-	116
UNDER 5 YEARS	...	...	...	4	15	59	-	10
UNDER 1 YEAR	...	...	...	-	2	19	-	2
1 YEAR	...	...	...	1	5	7	-	-
2 YEARS	...	...	...	1	3	13	-	4
3 YEARS	...	...	...	1	2	4	-	3
4 YEARS	...	...	...	1	3	16	-	1
5 TO 9 YEARS	...	...	...	1	7	56	-	12
5 AND 6 YEARS	...	...	...	-	3	18	-	8
7 TO 9 YEARS	...	...	...	1	4	38	-	5
10 TO 14 YEARS	...	...	...	7	13	69	-	14
10 TO 13 YEARS	...	...	...	6	12	56	-	14
14 YEARS	...	...	...	1	1	13	-	-
15 TO 19 YEARS	...	...	...	10	10	71	-	8
15 YEARS	...	...	...	5	-	13	-	-
16 AND 17 YEARS	...	...	...	5	9	33	-	4
18 AND 19 YEARS	...	...	...	-	1	25	-	4
20 TO 24 YEARS	...	...	...	2	9	46	-	12
20 YEARS	...	...	...	-	3	8	-	3
21 YEARS	...	...	...	-	1	15	-	2
25 TO 34 YEARS	...	...	...	3	9	70	-	23
35 TO 44 YEARS	...	...	...	5	13	51	-	10
45 TO 54 YEARS	...	...	...	2	2	25	-	11
55 TO 64 YEARS	...	...	...	5	9	23	-	4
65 YEARS AND OVER	...	...	...	8	5	17	-	9
18 YEARS AND OVER	...	...	...	25	48	257	-	70
21 YEARS AND OVER	...	...	...	23	44	223	-	63
60 YEARS AND OVER	...	...	...	9	8	27	-	12
MEDIAN	...	...	...	24.2	20.3	19.2	-	22.9
MARITAL STATUS								
MALE, 15 YEARS AND OVER	...	...	...	24	47	289	-	69
SINGLE	...	...	...	14	18	118	-	32
NOW MARRIED	...	...	...	8	25	157	-	28
SPOUSE PRESENT	...	...	...	6	23	141	-	27
SPOUSE OF SAME RACE	...	...	...	2	23	141	-	22
SPOUSE ABSENT	...	...	...	2	2	15	-	1
SEPARATED	...	...	...	-	1	6	-	1
WIDOWED	...	...	...	2	-	4	-	3
DIVORCED	...	...	...	-	3	4	-	3
FEMALE, 15 YEARS AND OVER	...	...	...	34	57	302	-	74
SINGLE	...	...	...	17	18	98	-	23
NOW MARRIED	...	...	...	8	26	133	-	26
SPOUSE PRESENT	...	...	...	8	26	136	-	24
SPOUSE OF SAME RACE	...	...	...	2	23	134	-	22
SPOUSE ABSENT	...	...	...	-	-	17	-	2
SEPARATED	...	...	...	1	2	18	-	9
WIDOWED	...	...	...	8	7	25	-	11
DIVORCED	...	...	...	1	4	9	-	5

TABLE 21. GENERAL CHARACTERISTICS OF AMERICAN INDIANS, ESKIMOS, AND ALEUTS FOR IDENTIFIED RESERVATIONS: 1980 - CON.

(INCLUDES AMERICAN INDIANS, ESKIMOS, AND ALEUTS IN HOUSEHOLDS WITH ONE OR MORE AMERICAN INDIAN, ESKIMO, OR ALEUT PERSONS. DATA ARE ESTIMATES BASED ON A SAMPLE; SEE INTRODUCTION. FOR MEANING OF SYMBOLS, SEE INTRODUCTION. FOR DEFINITION OF TERMS, SEE APPENDIXES A AND B)

IDENTIFIED RESERVATIONS	CATAWBA, S.C.	CATTARAUGUS, N.Y.	CEDARVILLE RANCHERIA, CALIF.	CHEHALIS, WASH.	CHEMEHUEVI, CALIF.	CHEYENNE RIVER, S.DAK.	CHITIMACHA, LA.	COCHITI PUEBLO, N.MEX.
AGE								
TOTAL PERSONS	993	1 844	6	200	19	1 520	185	617
UNDER 5 YEARS	140	188	---	41	---	244	25	65
UNDER 1 YEAR	27	38	---	8	---	57	9	21
1 YEAR	27	29	---	9	---	40	3	11
2 YEARS	33	39	---	10	---	48	5	11
3 YEARS	31	39	---	6	---	54	8	9
4 YEARS	21	44	---	7	---	45	-	13
5 TO 9 YEARS	122	207	---	16	---	190	21	71
5 AND 6 YEARS	42	88	---	9	---	85	7	28
7 TO 9 YEARS	81	120	---	6	---	104	14	43
10 TO 14 YEARS	95	201	---	28	---	192	20	79
10 TO 13 YEARS	80	159	---	23	---	144	16	69
14 YEARS	15	42	---	5	---	48	4	10
15 TO 19 YEARS	84	227	---	24	---	220	31	85
15 YEARS	25	48	---	3	---	53	9	19
16 AND 17 YEARS	28	92	---	8	---	89	12	35
18 AND 19 YEARS	31	87	---	12	---	78	10	31
20 TO 24 YEARS	91	152	---	19	---	129	15	43
20 YEARS	17	30	---	4	---	32	5	11
21 YEARS	18	31	---	2	---	21	6	7
25 TO 34 YEARS	198	222	---	29	---	167	19	62
35 TO 44 YEARS	104	181	---	16	---	137	16	72
45 TO 54 YEARS	66	169	---	11	---	114	7	53
55 TO 64 YEARS	52	144	---	8	---	71	16	37
65 YEARS AND OVER	40	152	---	8	---	56	14	50
18 YEARS AND OVER	582	1 107	---	104	---	732	98	349
21 YEARS AND OVER	535	990	---	87	---	642	83	306
60 YEARS AND OVER	52	213	---	10	---	90	19	68
MEDIAN	23.0	25.4	---	18.4	---	17.8	19.1	20.8
FEMALE	482	954	---	104	---	738	92	327
UNDER 5 YEARS	72	94	---	17	---	122	13	29
UNDER 1 YEAR	13	13	---	4	---	30	4	9
1 YEAR	12	13	---	3	---	21	1	3
2 YEARS	20	24	---	2	---	23	3	4
3 YEARS	14	18	---	2	---	28	5	4
4 YEARS	13	27	---	3	---	20	-	9
5 TO 9 YEARS	51	107	---	8	---	81	13	39
5 AND 6 YEARS	19	45	---	4	---	33	3	21
7 TO 9 YEARS	32	62	---	4	---	45	10	18
10 TO 14 YEARS	43	95	---	18	---	94	10	41
10 TO 13 YEARS	35	76	---	16	---	73	9	34
14 YEARS	8	19	---	2	---	20	1	8
15 TO 19 YEARS	39	112	---	9	---	108	15	48
15 YEARS	14	24	---	2	---	24	5	12
16 AND 17 YEARS	13	45	---	3	---	43	5	14
18 AND 19 YEARS	12	44	---	4	---	41	4	22
20 TO 24 YEARS	52	72	---	15	---	72	5	24
20 YEARS	9	9	---	2	---	19	3	6
21 YEARS	12	12	---	1	---	4	3	5
25 TO 34 YEARS	90	127	---	13	---	79	10	32
35 TO 44 YEARS	49	105	---	8	---	67	8	37
45 TO 54 YEARS	34	83	---	7	---	59	5	28
55 TO 64 YEARS	27	70	---	3	---	32	6	20
65 YEARS AND OVER	25	89	---	4	---	24	6	29
18 YEARS AND OVER	289	590	---	56	---	374	45	192
21 YEARS AND OVER	268	537	---	50	---	314	38	164
60 YEARS AND OVER	34	125	---	6	---	39	9	39
MEDIAN	23.3	24.8	---	20.0	---	18.2	16.8	21.1
MARITAL STATUS								
MALE, 15 YEARS AND OVER	319	589	---	54	---	453	64	184
SINGLE	83	250	---	24	---	194	25	69
NOW MARRIED	194	272	---	25	---	193	34	94
SPOUSE PRESENT	34	257	---	25	---	160	33	85
SPOUSE OF SAME RACE	34	234	---	21	---	145	8	80
SPOUSE ABSENT	160	15	---	-	---	34	1	9
SEPARATED	13	27	---	-	---	10	-	2
WIDOWED	3	20	---	-	---	14	1	14
DIVORCED	26	19	---	4	---	41	4	5
FEMALE, 15 YEARS AND OVER	316	658	---	61	---	441	55	218
SINGLE	68	215	---	19	---	155	14	83
NOW MARRIED	192	275	---	29	---	201	32	93
SPOUSE PRESENT	30	263	---	28	---	178	32	81
SPOUSE OF SAME RACE	30	232	---	22	---	148	7	80
SEPARATED	161	12	---	1	---	23	-	13
WIDOWED	22	42	---	3	---	8	1	3
DIVORCED	19	91	---	4	---	33	8	31
	16	36	---	5	---	45	-	8

TABLE 21. GENERAL CHARACTERISTICS OF AMERICAN INDIANS, ESKIMOS, AND ALEUTS FOR IDENTIFIED RESERVATIONS: 1980 - CON.

(INCLUDES AMERICAN INDIANS, ESKIMOS, AND ALEUTS IN HOUSEHOLDS WITH ONE OR MORE AMERICAN INDIAN, ESKIMO, OR ALEUT PERSONS. DATA ARE ESTIMATES BASED ON A SAMPLE; SEE INTRODUCTION. FOR MEANING OF SYMBOLS, SEE INTRODUCTION. FOR DEFINITION OF TERMS, SEE APPENDIXES A AND B)

IDENTIFIED RESERVATIONS	COCOPAH, ARIZ.	COEUR D'ALENE, IDAHO	COLD SPRINGS RANCHERIA, CALIF.	COLORADO RIVER, ARIZ.-CALIF.			COLVILLE, WASH.	CORTINA RANCHERIA, CALIF.
				TOTAL	ARIZONA	CALIFORNIA		
AGE								
TOTAL PERSONS	349	563	63	1 967	1 940	27	3 569	2
UNDER 5 YEARS	39	66	9	300	297	...	425	...
UNDER 1 YEAR	7	14	1	82	82	...	88	...
1 YEAR	7	11	2	54	53	...	78	...
2 YEARS	7	11	-	65	65	...	84	...
3 YEARS	10	13	1	48	47	...	79	...
4 YEARS	8	17	4	50	50	...	95	...
5 TO 9 YEARS	34	68	4	238	233	...	456	...
5 AND 6 YEARS	21	29	1	98	94	...	165	...
7 TO 9 YEARS	33	38	3	140	139	...	291	...
10 TO 14 YEARS	34	90	6	224	219	...	382	...
10 TO 13 YEARS	34	63	4	189	185	...	304	...
14 YEARS	2	25	1	34	34	...	79	...
15 TO 19 YEARS	38	58	10	217	217	...	405	...
15 YEARS	8	11	2	53	53	...	96	...
16 AND 17 YEARS	17	27	7	83	83	...	156	...
18 AND 19 YEARS	13	30	1	80	80	...	153	...
20 TO 24 YEARS	35	43	3	178	175	...	324	...
20 YEARS	7	4	-	42	42	...	49	...
21 YEARS	8	13	-	37	35	...	64	...
25 TO 34 YEARS	53	72	7	291	290	...	556	...
35 TO 44 YEARS	30	61	10	177	175	...	361	...
45 TO 54 YEARS	21	43	1	142	137	...	236	...
55 TO 64 YEARS	25	27	3	105	102	...	186	...
65 YEARS AND OVER	15	31	10	96	96	...	218	...
18 YEARS AND OVER	194	300	33	1 070	1 055	...	2 053	...
21 YEARS AND OVER	173	277	34	947	933	...	1 851	...
60 YEARS AND OVER	27	38	12	145	145	...	295	...
MEDIAN	20.8	19.9	23.8	20.1	20.1	...	22.0	...
FEMALE	172	298	33	981	968	...	1 767	...
UNDER 5 YEARS	17	34	6	136	136	...	216	...
UNDER 1 YEAR	2	9	-	42	42	...	46	...
1 YEAR	5	6	1	26	26	...	37	...
2 YEARS	3	6	-	32	32	...	48	...
3 YEARS	5	3	1	24	24	...	42	...
4 YEARS	2	9	3	30	30	...	44	...
5 TO 9 YEARS	26	34	2	125	121	...	228	...
5 AND 6 YEARS	11	13	1	53	52	...	86	...
7 TO 9 YEARS	15	22	1	70	70	...	142	...
10 TO 14 YEARS	19	54	3	110	108	...	196	...
10 TO 13 YEARS	18	39	2	95	92	...	154	...
14 YEARS	1	15	1	15	15	...	42	...
15 TO 19 YEARS	18	27	2	92	92	...	196	...
15 YEARS	3	8	-	24	24	...	48	...
16 AND 17 YEARS	9	12	1	32	32	...	71	...
18 AND 19 YEARS	6	7	1	36	36	...	77	...
20 TO 24 YEARS	21	23	2	89	87	...	158	...
20 YEARS	4	2	-	19	19	...	23	...
21 YEARS	4	6	-	23	21	...	30	...
25 TO 34 YEARS	24	36	2	136	134	...	263	...
35 TO 44 YEARS	16	38	6	97	95	...	177	...
45 TO 54 YEARS	15	19	-	74	74	...	127	...
55 TO 64 YEARS	9	15	3	62	60	...	90	...
65 YEARS AND OVER	6	19	6	41	41	...	116	...
18 YEARS AND OVER	98	155	21	535	527	...	1 008	...
21 YEARS AND OVER	88	147	20	479	472	...	908	...
60 YEARS AND OVER	9	23	7	69	69	...	162	...
MEDIAN	21.4	19.9	27.0	20.4	20.4	...	21.8	...
MARITAL STATUS								
MALE, 15 YEARS AND OVER	109	163	22	615	608	...	1 179	...
SINGLE	49	60	17	252	250	...	473	...
NOW MARRIED	45	74	3	294	288	...	526	...
SPOUSE PRESENT	33	63	2	268	262	...	487	...
SPOUSE OF SAME RACE	32	48	2	208	208	...	363	...
SPOUSE ABSENT	12	11	1	26	26	...	39	...
SEPARATED	2	8	1	15	15	...	34	...
WIDOWED	9	9	-	11	11	...	29	...
DIVORCED	3	12	-	43	43	...	116	...
FEMALE, 15 YEARS AND OVER	110	176	22	590	583	...	1 127	...
SINGLE	38	42	9	170	168	...	341	...
NOW MARRIED	45	79	4	296	292	...	481	...
SPOUSE PRESENT	33	59	3	268	265	...	447	...
SPOUSE OF SAME RACE	32	47	3	208	208	...	363	...
SPOUSE ABSENT	12	20	1	27	27	...	35	...
SEPARATED	9	10	1	17	15	...	61	...
WIDOWED	14	24	7	49	49	...	110	...
DIVORCED	3	21	1	59	59	...	133	...

TABLE 21. GENERAL CHARACTERISTICS OF AMERICAN INDIANS, ESKIMOS, AND ALEUTS FOR IDENTIFIED RESERVATIONS: 1980 - CON.

(INCLUDES AMERICAN INDIANS, ESKIMOS, AND ALEUTS IN HOUSEHOLDS WITH ONE OR MORE AMERICAN INDIAN, ESKIMO, OR ALEUT PERSONS. DATA ARE ESTIMATES BASED ON A SAMPLE; SEE INTRODUCTION. FOR MEANING OF SYMBOLS, SEE INTRODUCTION. FOR DEFINITION OF TERMS, SEE APPENDIXES A AND B)

IDENTIFIED RESERVATIONS	COUSHATTA, LA.	COYOTE VALLEY RANCHERIA, CALIF.	CROW, MONT.	CROW CREEK, S.DAK.	CUYAPAIPE, CALIF.	DEER CREEK, MINN.	DRESSLER-VILLE COLONY, NEV.	DRY CREEK RANCHERIA, CALIF.
AGE								
TOTAL PERSONS	18	-	3 948	1 486	2	4	126	43
UNDER 5 YEARS	...	-	342	227	...	...	12	5
UNDER 1 YEAR	...	-	115	38	...	...	4	-
1 YEAR	...	-	115	42	...	...	-	3
2 YEARS	...	-	122	67	...	...	-	1
3 YEARS	...	-	100	43	...	...	1	1
4 YEARS	...	-	91	36	...	...	7	-
5 TO 9 YEARS	...	-	430	179	...	...	17	2
5 AND 6 YEARS	...	-	175	70	...	...	4	-
7 TO 9 YEARS	...	-	255	109	...	...	13	2
10 TO 14 YEARS	...	-	439	237	...	...	13	8
10 TO 13 YEARS	...	-	334	170	...	...	6	8
14 YEARS	...	-	106	68	...	...	8	-
15 TO 19 YEARS	...	-	555	183	...	...	18	9
15 YEARS	...	-	124	34	...	...	6	2
16 AND 17 YEARS	...	-	242	93	...	...	9	2
18 AND 19 YEARS	...	-	189	56	...	...	3	5
20 TO 24 YEARS	...	-	382	148	...	...	12	-
20 YEARS	...	-	91	28	...	...	-	-
21 YEARS	...	-	83	31	...	...	-	-
25 TO 34 YEARS	...	-	582	170	...	...	21	8
35 TO 44 YEARS	...	-	395	126	...	...	18	4
45 TO 54 YEARS	...	-	278	88	...	...	4	1
55 TO 64 YEARS	...	-	181	64	...	...	8	2
65 YEARS AND OVER	...	-	163	64	...	...	2	4
18 YEARS AND OVER	...	-	2 170	716	...	...	68	24
21 YEARS AND OVER	...	-	1 890	631	...	...	66	19
60 YEARS AND OVER	...	-	254	92	...	...	8	5
MEDIAN	...	-	20.1	17.4	...	...	22.6	18.6
FEMALE	...	-	2 018	751	...	...	64	23
UNDER 5 YEARS	...	-	258	103	...	...	5	2
UNDER 1 YEAR	...	-	59	21	...	...	1	-
1 YEAR	...	-	59	20	...	...	-	1
2 YEARS	...	-	50	30	...	...	-	-
3 YEARS	...	-	46	12	...	...	-	1
4 YEARS	...	-	45	19	...	...	4	-
5 TO 9 YEARS	...	-	215	78	...	...	14	1
5 AND 6 YEARS	...	-	93	38	...	...	3	-
7 TO 9 YEARS	...	-	122	40	...	...	12	1
10 TO 14 YEARS	...	-	231	133	...	...	5	3
10 TO 13 YEARS	...	-	185	94	...	...	3	3
14 YEARS	...	-	46	39	...	...	3	-
15 TO 19 YEARS	...	-	273	90	...	...	6	5
15 YEARS	...	-	71	25	...	...	3	1
16 AND 17 YEARS	...	-	116	39	...	...	3	1
18 AND 19 YEARS	...	-	87	25	...	...	-	3
20 TO 24 YEARS	...	-	205	79	...	...	4	-
20 YEARS	...	-	47	15	...	...	-	-
21 YEARS	...	-	48	9	...	...	-	-
25 TO 34 YEARS	...	-	310	83	...	...	17	4
35 TO 44 YEARS	...	-	195	66	...	...	4	2
45 TO 54 YEARS	...	-	153	50	...	...	4	1
55 TO 64 YEARS	...	-	92	38	...	...	2	2
65 YEARS AND OVER	...	-	86	32	...	...	2	3
18 YEARS AND OVER	...	-	1 128	374	...	...	33	15
21 YEARS AND OVER	...	-	994	333	...	...	33	12
60 YEARS AND OVER	...	-	143	47	...	...	2	4
MEDIAN	...	-	20.7	17.9	...	...	22.6	32.3
MARITAL STATUS								
MALE, 15 YEARS AND OVER	...	-	1 222	405	...	...	45	11
SINGLE	...	-	433	194	...	...	19	5
NOW MARRIED	...	-	675	136	...	...	24	1
SPOUSE PRESENT	...	-	545	140	...	...	18	1
SPOUSE OF SAME RACE	...	-	482	126	...	...	18	1
SPOUSE ABSENT	...	-	130	16	...	...	6	-
SEPARATED	...	-	16	6	...	...	-	2
WIDOWED	...	-	37	22	...	...	2	-
DIVORCED	...	-	61	27	...	...	-	3
FEMALE, 15 YEARS AND OVER	...	-	1 314	438	...	...	39	17
SINGLE	...	-	438	163	...	...	14	5
NOW MARRIED	...	-	641	175	...	...	16	1
SPOUSE PRESENT	...	-	506	149	...	...	14	1
SPOUSE OF SAME RACE	...	-	477	122	...	...	14	1
SPOUSE ABSENT	...	-	135	26	...	...	1	-
SEPARATED	...	-	33	19	...	...	3	3
WIDOWED	...	-	107	44	...	...	4	4
DIVORCED	...	-	96	38	...	...	3	4

TABLE 21. GENERAL CHARACTERISTICS OF AMERICAN INDIANS, ESKIMOS, AND ALEUTS FOR IDENTIFIED RESERVATIONS: 1980 - CON.

(INCLUDES AMERICAN INDIANS, ESKIMOS, AND ALEUTS IN HOUSEHOLDS WITH ONE OR MORE AMERICAN INDIAN, ESKIMO, OR ALEUT PERSONS. DATA ARE ESTIMATES BASED ON A SAMPLE; SEE INTRODUCTION. FOR MEANING OF SYMBOLS, SEE INTRODUCTION. FOR DEFINITION OF TERMS, SEE APPENDIXES A AND B)

IDENTIFIED RESERVATIONS	DUCK VALLEY, IDAHO-NEV.			DUCKWATER, NEV.	EASTERN CHEROKEE, N.C.	EASTERN PEQUOT, CONN.	ELY COLONY, NEV.	ENTERPRISE RANCHERIA, CALIF.
	TOTAL	IDAHO	NEVADA					
AGE								
TOTAL PERSONS	933	190	743	103	4 822	18	63	16
UNDER 5 YEARS	101	21	80	14	497	...	9	...
UNDER 1 YEAR	23	6	18	1	96	...	4	...
1 YEAR	27	4	23	4	103	...	2	...
2 YEARS	18	4	13	1	109	...	1	...
3 YEARS	15	4	11	4	89	...	-	...
4 YEARS	18	3	15	4	100	...	1	...
5 TO 9 YEARS	85	23	62	10	518	...	15	...
5 AND 6 YEARS	29	7	22	4	185	...	4	...
7 TO 9 YEARS	57	16	40	6	333	...	11	...
10 TO 14 YEARS	120	28	92	6	569	...	6	...
10 TO 13 YEARS	95	22	72	5	438	...	6	...
14 YEARS	25	6	19	1	131	...	-	...
15 TO 19 YEARS	123	29	94	15	603	...	4	...
15 YEARS	40	10	30	2	132	...	1	...
16 AND 17 YEARS	57	11	46	5	262	...	-	...
18 AND 19 YEARS	26	8	18	8	211	...	3	...
20 TO 24 YEARS	83	12	71	10	418	...	4	...
20 YEARS	26	5	21	2	91	...	-	...
21 YEARS	15	-	15	3	80	...	1	...
25 TO 34 YEARS	120	23	97	14	659	...	5	...
35 TO 44 YEARS	109	14	95	9	558	...	7	...
45 TO 54 YEARS	64	11	54	5	340	...	4	...
55 TO 64 YEARS	58	11	47	6	327	...	5	...
65 YEARS AND OVER	70	19	51	13	332	...	4	...
18 YEARS AND OVER	530	97	433	66	2 844	...	32	...
21 YEARS AND OVER	477	84	394	56	2 542	...	29	...
60 YEARS AND OVER	103	24	79	15	495	...	5	...
MEDIAN	21.7	18.4	22.6	23.0	22.6	...	18.2	...
FEMALE	463	95	368	53	2 426	...	32	...
UNDER 5 YEARS	41	11	30	8	239	...	2	...
UNDER 1 YEAR	9	3	6	-	35	...	-	...
1 YEAR	9	-	9	1	48	...	1	...
2 YEARS	5	3	2	1	38	...	-	...
3 YEARS	8	3	6	3	43	...	-	...
4 YEARS	9	3	7	3	54	...	1	...
5 TO 9 YEARS	43	13	31	4	245	...	9	...
5 AND 6 YEARS	14	4	10	2	80	...	2	...
7 TO 9 YEARS	29	8	21	2	165	...	6	...
10 TO 14 YEARS	61	9	51	3	283	...	4	...
10 TO 13 YEARS	43	6	37	3	224	...	4	...
14 YEARS	18	4	14	-	59	...	-	...
15 TO 19 YEARS	65	15	51	8	265	...	-	...
15 YEARS	17	4	13	2	58	...	-	...
16 AND 17 YEARS	32	5	27	2	113	...	-	...
18 AND 19 YEARS	17	5	11	4	94	...	-	...
20 TO 24 YEARS	44	5	39	5	240	...	1	...
20 YEARS	11	-	11	1	53	...	-	...
21 YEARS	7	-	7	2	42	...	-	...
25 TO 34 YEARS	53	10	43	8	334	...	4	...
35 TO 44 YEARS	52	8	44	5	292	...	4	...
45 TO 54 YEARS	30	5	25	4	186	...	3	...
55 TO 64 YEARS	29	6	22	3	172	...	3	...
65 YEARS AND OVER	43	13	30	4	170	...	3	...
18 YEARS AND OVER	269	53	217	33	1 489	...	17	...
21 YEARS AND OVER	241	47	194	28	1 342	...	17	...
60 YEARS AND OVER	57	17	40	6	251	...	3	...
MEDIAN	22.4	19.9	22.5	24.0	23.9	...	24.8	...
MARITAL STATUS								
MALE, 15 YEARS AND OVER	309	56	253	35	1 578	...	16	...
SINGLE	137	23	114	11	551	...	9	...
NOW MARRIED	131	24	107	19	828	...	6	...
SPOUSE PRESENT	114	21	93	17	767	...	6	...
SPOUSE OF SAME RACE	106	20	86	16	604	...	5	...
SPOUSE ABSENT	15	3	13	2	62	...	-	...
SEPARATED	4	-	4	-	66	...	-	...
WIDOWED	16	5	11	2	60	...	-	...
DIVORCED	22	4	18	3	73	...	1	...
FEMALE, 15 YEARS AND OVER	318	62	256	37	1 660	...	17	...
SINGLE	107	16	91	12	452	...	3	...
NOW MARRIED	130	21	108	18	786	...	9	...
SPOUSE PRESENT	112	19	93	16	717	...	9	...
SPOUSE OF SAME RACE	105	19	86	16	610	...	5	...
SPOUSE ABSENT	18	3	15	2	69	...	-	...
SEPARATED	10	4	6	-	92	...	-	...
WIDOWED	39	11	28	4	214	...	3	...
DIVORCED	32	9	23	3	115	...	3	...

TABLE 21. GENERAL CHARACTERISTICS OF AMERICAN INDIANS, ESKIMOS, AND ALEUTS FOR IDENTIFIED RESERVATIONS: 1980 - CON.

(INCLUDES AMERICAN INDIANS, ESKIMOS, AND ALEUTS IN HOUSEHOLDS WITH ONE OR MORE AMERICAN INDIAN, ESKIMO, OR ALEUT PERSONS. DATA ARE ESTIMATES BASED ON A SAMPLE; SEE INTRODUCTION. FOR MEANING OF SYMBOLS, SEE INTRODUCTION. FOR DEFINITION OF TERMS, SEE APPENDIXES A AND B)

IDENTIFIED RESERVATIONS	FALLON COLONY, NEV.	FALLON, NEV.	FLANDREAU, S.DAK.	FLATHEAD, MONT.	FOND DU LAC, MINN.	FORT APACHE, ARIZ.	FORT BELKNAP, MONT.	FORT BERTHOLD, N.DAK.
AGE								
TOTAL PERSONS	46	258	158	3 625	511	6 870	1 876	2 615
UNDER 5 YEARS	-	18	20	418	59	882	241	344
UNDER 1 YEAR	-	1	-	97	18	217	56	73
1 YEAR	-	1	3	78	6	177	50	64
2 YEARS	-	5	7	70	8	140	46	64
3 YEARS	-	7	5	92	15	176	39	74
4 YEARS	-	3	5	81	12	172	50	69
5 TO 9 YEARS	4	19	18	442	49	847	222	344
5 AND 6 YEARS	1	8	7	184	25	330	79	131
7 TO 9 YEARS	3	11	11	257	24	517	143	213
10 TO 14 YEARS	6	32	20	414	78	1 003	240	312
10 TO 13 YEARS	4	21	17	306	60	787	182	251
14 YEARS	2	11	3	109	19	217	58	61
15 TO 19 YEARS	7	44	26	410	64	832	271	359
15 YEARS	1	9	6	87	13	172	60	81
16 AND 17 YEARS	2	18	10	148	29	378	108	158
18 AND 19 YEARS	4	18	10	155	22	282	103	120
20 TO 24 YEARS	1	26	10	327	42	664	163	235
20 YEARS	-	6	3	73	8	157	47	49
21 YEARS	1	8	2	70	7	123	34	52
25 TO 34 YEARS	6	24	27	595	57	1 008	269	333
35 TO 44 YEARS	5	32	10	363	59	650	160	256
45 TO 54 YEARS	5	25	6	250	38	466	119	175
55 TO 64 YEARS	8	14	13	203	32	289	91	143
65 YEARS AND OVER	4	23	6	203	32	228	100	113
18 YEARS AND OVER	32	162	83	2 096	282	3 587	1 005	1 376
21 YEARS AND OVER	29	139	70	1 868	252	3 148	855	1 206
60 YEARS AND OVER	9	28	15	309	44	352	146	168
MEDIAN	34.1	22.5	18.8	21.8	20.6	19.1	19.3	19.1
FEMALE	23	135	82	1 755	252	3 475	904	1 324
UNDER 5 YEARS	-	9	6	195	27	411	109	168
UNDER 1 YEAR	-	1	-	44	9	105	25	31
1 YEAR	-	-	-	34	5	84	23	30
2 YEARS	-	3	3	43	1	58	21	35
3 YEARS	-	4	1	39	7	76	17	36
4 YEARS	-	-	2	35	5	87	23	36
5 TO 9 YEARS	3	8	11	202	19	442	111	151
5 AND 6 YEARS	-	3	5	85	10	166	49	66
7 TO 9 YEARS	3	4	6	117	9	276	62	85
10 TO 14 YEARS	2	17	12	193	48	481	110	151
10 TO 13 YEARS	2	13	10	140	39	377	79	119
14 YEARS	-	4	2	53	9	104	31	32
15 TO 19 YEARS	2	22	12	201	29	411	137	176
15 YEARS	-	5	2	54	2	90	32	35
16 AND 17 YEARS	1	12	4	73	15	187	53	75
18 AND 19 YEARS	1	5	6	74	12	134	51	66
20 TO 24 YEARS	1	15	7	180	16	349	70	124
20 YEARS	-	4	2	46	6	83	17	20
21 YEARS	1	4	2	42	3	76	17	30
25 TO 34 YEARS	1	13	15	295	24	509	132	178
35 TO 44 YEARS	3	19	6	171	33	365	78	126
45 TO 54 YEARS	3	11	4	122	22	250	58	99
55 TO 64 YEARS	6	9	6	97	18	156	46	96
65 YEARS AND OVER	3	12	2	100	15	100	53	56
18 YEARS AND OVER	17	84	47	1 038	141	1 863	489	744
21 YEARS AND OVER	16	75	39	918	123	1 647	420	659
60 YEARS AND OVER	7	16	6	156	23	169	78	92
MEDIAN	42.5	23.7	19.8	22.0	20.5	19.9	19.5	20.9
MARITAL STATUS								
MALE, 15 YEARS AND OVER	18	88	46	1 186	166	1 997	599	760
SINGLE	12	41	23	404	64	804	284	316
NOW MARRIED	5	37	16	615	61	987	250	341
SPOUSE PRESENT	4	33	16	587	61	862	234	301
SPOUSE OF SAME RACE	4	32	14	306	36	840	210	263
SPOUSE ABSENT	1	4	-	28	-	125	16	40
SEPARATED	-	1	1	22	6	24	14	9
WIDOWED	1	4	2	33	7	75	16	27
DIVORCED	1	5	4	111	28	108	35	67
FEMALE, 15 YEARS AND OVER	18	101	53	1 165	158	2 140	574	854
SINGLE	5	34	19	335	44	737	211	283
NOW MARRIED	5	46	20	553	69	1 019	238	367
SPOUSE PRESENT	4	37	20	527	66	886	226	314
SPOUSE OF SAME RACE	4	32	14	306	37	868	211	269
SPOUSE ABSENT	1	9	-	26	4	133	12	53
SEPARATED	-	1	3	43	7	50	16	17
WIDOWED	4	9	3	102	22	137	54	86
DIVORCED	4	11	7	131	16	177	55	101

TABLE 21. GENERAL CHARACTERISTICS OF AMERICAN INDIANS, ESKIMOS, AND ALEUTS FOR IDENTIFIED RESERVATIONS: 1980 - CON.

(INCLUDES AMERICAN INDIANS, ESKIMOS, AND ALEUTS IN HOUSEHOLDS WITH ONE OR MORE AMERICAN INDIAN, ESKIMO, OR ALEUT PERSONS. DATA ARE ESTIMATES BASED ON A SAMPLE; SEE INTRODUCTION. FOR MEANING OF SYMBOLS, SEE INTRODUCTION. FOR DEFINITION OF TERMS, SEE APPENDIXES A AND B)

IDENTIFIED RESERVATIONS	FORT BIDWELL, CALIF.	FORT HALL, IDAHO	FORT INDEPENDENCE, CALIF.	FORT MCDERMITT, NEV.-OREG.			FORT MCDOWELL, ARIZ.	FORT MOJAVE, ARIZ.-CALIF.-NEV.
				TOTAL	NEVADA	OREGON		TOTAL
AGE								
TOTAL PERSONS	94	2 518	32	467	467	-	349	128
UNDER 5 YEARS	13	305	1	63	63	-	36	20
UNDER 1 YEAR	3	78	-	13	13	-	11	4
1 YEAR	3	61	-	8	8	-	13	3
2 YEARS	2	63	-	11	11	-	3	7
3 YEARS	2	55	1	14	14	-	2	2
4 YEARS	4	48	-	17	17	-	7	4
5 TO 9 YEARS	9	303	-	60	60	-	29	14
5 AND 6 YEARS	4	120	-	16	16	-	11	6
7 TO 9 YEARS	5	183	-	44	44	-	18	8
10 TO 14 YEARS	12	315	3	69	69	-	40	16
10 TO 13 YEARS	11	244	1	54	54	-	29	13
14 YEARS	1	71	1	15	15	-	10	1
15 TO 19 YEARS	5	288	3	58	58	-	42	21
15 YEARS	1	55	-	15	15	-	9	7
16 AND 17 YEARS	2	127	1	21	21	-	20	9
18 AND 19 YEARS	2	106	1	22	22	-	13	5
20 TO 24 YEARS	9	231	-	39	39	-	34	9
20 YEARS	3	44	-	6	6	-	5	3
21 YEARS	1	50	-	10	10	-	4	2
25 TO 34 YEARS	10	344	6	60	60	-	61	17
35 TO 44 YEARS	9	226	4	34	34	-	30	11
45 TO 54 YEARS	11	189	6	33	33	-	27	10
55 TO 64 YEARS	9	148	-	28	28	-	18	8
65 YEARS AND OVER	5	170	9	22	22	-	32	4
18 YEARS AND OVER	35	1 413	27	239	239	-	215	64
21 YEARS AND OVER	49	1 264	25	210	210	-	197	56
60 YEARS AND OVER	12	228	9	33	33	-	41	6
MEDIAN	23.4	21.1	43.7	18.4	18.4	-	24.5	18.0
FEMALE	51	1 280	13	230	230	-	161	69
UNDER 5 YEARS	6	144	1	23	23	-	13	8
UNDER 1 YEAR	-	38	-	7	7	-	5	1
1 YEAR	2	27	-	3	3	-	3	1
2 YEARS	1	34	-	3	3	-	2	3
3 YEARS	1	27	1	3	3	-	-	1
4 YEARS	2	19	-	7	7	-	2	2
5 TO 9 YEARS	4	168	-	29	29	-	11	8
5 AND 6 YEARS	3	68	-	4	4	-	6	3
7 TO 9 YEARS	1	100	-	25	25	-	5	5
10 TO 14 YEARS	6	150	1	41	41	-	27	7
10 TO 13 YEARS	5	119	-	30	30	-	22	6
14 YEARS	1	32	1	11	11	-	5	1
15 TO 19 YEARS	3	129	-	28	28	-	17	12
15 YEARS	1	24	-	8	8	-	2	4
16 AND 17 YEARS	-	65	-	11	11	-	10	6
18 AND 19 YEARS	2	41	-	10	10	-	5	2
20 TO 24 YEARS	7	125	-	20	20	-	14	4
20 YEARS	3	25	-	4	4	-	2	2
21 YEARS	1	26	-	5	5	-	2	1
25 TO 34 YEARS	7	171	-	30	30	-	29	11
35 TO 44 YEARS	4	116	3	20	20	-	15	6
45 TO 54 YEARS	7	99	5	11	11	-	13	7
55 TO 64 YEARS	4	80	-	18	18	-	9	4
65 YEARS AND OVER	2	98	3	10	10	-	13	2
18 YEARS AND OVER	33	728	10	118	118	-	97	36
21 YEARS AND OVER	28	663	10	105	105	-	91	32
60 YEARS AND OVER	5	136	3	16	16	-	19	2
MEDIAN	24.1	21.9	50.0	18.5	18.5	-	24.8	18.8
MARITAL STATUS								
MALE, 15 YEARS AND OVER	24	778	18	138	138	-	134	34
SINGLE	8	279	6	54	54	-	65	13
NOW MARRIED	11	375	9	59	59	-	49	17
SPOUSE PRESENT	11	334	4	50	50	-	41	17
SPOUSE OF SAME RACE	10	284	3	49	49	-	41	16
SPOUSE ABSENT	-	41	4	9	9	-	8	-
SEPARATED	2	16	-	7	7	-	4	-
WIDOWED	-	39	2	7	7	-	7	2
DIVORCED	2	69	2	10	10	-	8	2
FEMALE, 15 YEARS AND OVER	34	817	10	137	137	-	110	46
SINGLE	13	211	-	47	47	-	34	16
NOW MARRIED	14	367	5	58	58	-	53	20
SPOUSE PRESENT	12	322	5	47	47	-	44	20
SPOUSE OF SAME RACE	12	287	3	46	46	-	44	16
SPOUSE ABSENT	2	45	-	11	11	-	9	-
SEPARATED	-	31	-	5	5	-	5	-
WIDOWED	6	121	4	10	10	-	13	6
DIVORCED	1	87	1	18	18	-	5	4

TABLE 21. GENERAL CHARACTERISTICS OF AMERICAN INDIANS, ESKIMOS, AND ALEUTS FOR IDENTIFIED RESERVATIONS: 1980 - CON.

(INCLUDES AMERICAN INDIANS, ESKIMOS, AND ALEUTS IN HOUSEHOLDS WITH ONE OR MORE AMERICAN INDIAN, ESKIMO, OR ALEUT PERSONS. DATA ARE ESTIMATES BASED ON A SAMPLE; SEE INTRODUCTION. FOR MEANING OF SYMBOLS, SEE INTRODUCTION. FOR DEFINITION OF TERMS, SEE APPENDIXES A AND B)

IDENTIFIED RESERVATIONS	FORT MOJAVE ARIZ.-CALIF.-NEV. - CON.					FORT YUMA, ARIZ.-CALIF.		
	ARIZONA	CALIFORNIA	NEVADA	FORT PECK, MONT.	FORT TOTTEN, N.DAK.	TOTAL	ARIZONA	CALIFORNIA
AGE								
TOTAL PERSONS	128	-	-	4 247	2 217	1 106	144	962
UNDER 5 YEARS	20	-	-	592	375	133	14	119
UNDER 1 YEAR	6	-	-	150	90	52	8	44
1 YEAR	5	-	-	107	81	16	4	12
2 YEARS	7	-	-	103	65	23	-	23
3 YEARS	2	-	-	114	66	17	1	16
4 YEARS	4	-	-	118	72	25	2	24
5 TO 9 YEARS	14	-	-	514	311	124	9	114
5 AND 6 YEARS	6	-	-	194	116	38	-	38
7 TO 9 YEARS	8	-	-	320	195	86	9	77
10 TO 14 YEARS	14	-	-	502	303	139	17	123
10 TO 13 YEARS	13	-	-	402	235	105	12	92
14 YEARS	1	-	-	100	68	33	4	30
15 TO 19 YEARS	21	-	-	565	264	117	11	106
15 YEARS	7	-	-	126	60	28	5	23
16 AND 17 YEARS	9	-	-	248	116	52	5	47
18 AND 19 YEARS	5	-	-	191	88	37	1	36
20 TO 24 YEARS	9	-	-	386	198	83	9	74
20 YEARS	5	-	-	81	46	14	2	13
21 YEARS	2	-	-	79	29	25	1	24
25 TO 34 YEARS	17	-	-	624	282	145	19	126
35 TO 44 YEARS	11	-	-	378	168	119	12	107
45 TO 54 YEARS	10	-	-	300	127	81	11	70
55 TO 64 YEARS	8	-	-	194	83	67	12	55
65 YEARS AND OVER	4	-	-	192	106	97	30	67
18 YEARS AND OVER	64	-	-	2 265	1 052	630	94	536
21 YEARS AND OVER	56	-	-	1 993	918	579	91	487
60 YEARS AND OVER	6	-	-	291	149	121	34	87
MEDIAN	18.0	-	-	19.4	17.1	22.0	32.3	21.3
FEMALE	69	-	-	2 157	1 108	576	73	503
UNDER 5 YEARS	8	-	-	307	187	66	9	57
UNDER 1 YEAR	1	-	-	69	39	25	3	22
1 YEAR	3	-	-	62	36	10	4	6
2 YEARS	3	-	-	57	33	11	-	11
3 YEARS	1	-	-	64	38	6	-	6
4 YEARS	2	-	-	56	41	14	2	12
5 TO 9 YEARS	8	-	-	262	145	67	7	60
5 AND 6 YEARS	3	-	-	95	52	18	-	18
7 TO 9 YEARS	5	-	-	167	93	50	7	42
10 TO 14 YEARS	7	-	-	236	154	67	8	59
10 TO 13 YEARS	6	-	-	206	123	53	6	48
14 YEARS	1	-	-	30	31	14	2	11
15 TO 19 YEARS	12	-	-	269	118	56	8	49
15 YEARS	4	-	-	62	30	12	4	9
16 AND 17 YEARS	6	-	-	123	45	23	3	20
18 AND 19 YEARS	2	-	-	84	43	21	1	20
20 TO 24 YEARS	4	-	-	196	106	42	4	37
20 YEARS	2	-	-	34	27	7	-	7
21 YEARS	1	-	-	38	15	17	1	16
25 TO 34 YEARS	11	-	-	312	158	82	9	72
35 TO 44 YEARS	6	-	-	198	82	68	7	61
45 TO 54 YEARS	7	-	-	156	69	49	8	42
55 TO 64 YEARS	4	-	-	98	37	35	3	31
65 YEARS AND OVER	2	-	-	102	52	45	11	34
18 YEARS AND OVER	36	-	-	1 147	546	341	43	298
21 YEARS AND OVER	32	-	-	1 029	477	312	42	271
60 YEARS AND OVER	2	-	-	152	72	57	13	44
MEDIAN	18.8	-	-	19.6	17.7	23.9	26.0	23.3
MARITAL STATUS								
MALE, 15 YEARS AND OVER	34	-	-	1 308	607	334	54	279
SINGLE	13	-	-	552	280	141	22	119
NOW MARRIED	17	-	-	549	210	126	17	109
SPOUSE PRESENT	17	-	-	510	171	110	13	96
SPOUSE OF SAME RACE	16	-	-	414	155	94	10	85
SPOUSE ABSENT	-	-	-	38	38	16	3	13
SEPARATED	-	-	-	20	20	28	7	21
WIDOWED	2	-	-	51	31	31	8	23
DIVORCED	2	-	-	136	66	8	1	7
FEMALE, 15 YEARS AND OVER	46	-	-	1 332	622	376	50	326
SINGLE	16	-	-	438	246	119	17	102
NOW MARRIED	20	-	-	559	220	147	18	129
SPOUSE PRESENT	20	-	-	507	186	125	15	110
SPOUSE OF SAME RACE	16	-	-	410	173	94	10	85
SPOUSE ABSENT	-	-	-	51	34	22	3	18
SEPARATED	-	-	-	41	29	31	8	24
WIDOWED	6	-	-	124	72	55	5	50
DIVORCED	4	-	-	170	55	24	1	23

TABLE 21. GENERAL CHARACTERISTICS OF AMERICAN INDIANS, ESKIMOS, AND ALEUTS FOR IDENTIFIED RESERVATIONS: 1980 - CON.

(INCLUDES AMERICAN INDIANS, ESKIMOS, AND ALEUTS IN HOUSEHOLDS WITH ONE OR MORE AMERICAN INDIAN, ESKIMO, OR ALEUT PERSONS. DATA ARE ESTIMATES BASED ON A SAMPLE; SEE INTRODUCTION. FOR MEANING OF SYMBOLS, SEE INTRODUCTION. FOR DEFINITION OF TERMS, SEE APPENDIXES A AND B)

IDENTIFIED RESERVATIONS	GILA BEND, ARIZ.	GILA RIVER, ARIZ.	GOLDEN HILL, CONN.	GOSHUTE, NEV.-UTAH			GRAND PORTAGE, MINN.	GRINDSTONE CREEK RANCHERIA, CALIF.
				TOTAL	NEVADA	UTAH		
AGE								
TOTAL PERSONS	-	6 986	3	185	25	80	189	72
UNDER 5 YEARS	-	852	...	10	...	6	16	16
UNDER 1 YEAR	-	199	...	4	...	3	3	3
1 YEAR	-	173	...	1	...	-	2	1
2 YEARS	-	151	...	4	...	3	5	5
3 YEARS	-	159	...	1	...	-	-	2
4 YEARS	-	170	...	-	...	-	7	2
5 TO 9 YEARS	-	823	...	5	...	-	25	5
5 AND 6 YEARS	-	346	...	2	...	-	14	2
7 TO 9 YEARS	-	477	...	3	...	-	11	3
10 TO 14 YEARS	-	879	...	8	...	3	14	12
10 TO 13 YEARS	-	715	...	5	...	3	14	11
14 YEARS	-	164	...	1	...	-	-	1
15 TO 19 YEARS	-	838	...	4	...	3	20	4
15 YEARS	-	172	...	3	...	3	-	-
16 AND 17 YEARS	-	329	...	-	...	-	5	2
18 AND 19 YEARS	-	337	...	1	...	-	16	2
20 TO 24 YEARS	-	644	...	15	...	14	7	12
20 YEARS	-	138	...	3	...	3	-	2
21 YEARS	-	122	...	-	...	-	-	3
25 TO 34 YEARS	-	1 016	...	15	...	11	41	5
35 TO 44 YEARS	-	653	...	13	...	11	21	10
45 TO 54 YEARS	-	505	...	20	...	17	13	6
55 TO 64 YEARS	-	330	...	2	...	-	20	-
65 YEARS AND OVER	-	365	...	14	...	14	12	4
18 YEARS AND OVER	-	3 850	...	82	...	69	129	39
21 YEARS AND OVER	-	3 575	...	78	...	66	114	34
60 YEARS AND OVER	-	502	...	15	...	14	25	6
MEDIAN	-	20.4	...	29.8	...	36.0	28.1	20.3
FEMALE	-	3 497	...	38	...	29	92	36
UNDER 5 YEARS	-	445	...	3	...	3	9	9
UNDER 1 YEAR	-	108	...	-	...	-	3	2
1 YEAR	-	95	...	-	...	-	-	1
2 YEARS	-	73	...	3	...	3	2	3
3 YEARS	-	83	...	-	...	-	-	1
4 YEARS	-	86	...	-	...	-	4	1
5 TO 9 YEARS	-	409	...	2	...	-	11	2
5 AND 6 YEARS	-	177	...	1	...	-	11	1
7 TO 9 YEARS	-	232	...	1	...	-	-	1
10 TO 14 YEARS	-	433	...	1	...	-	10	4
10 TO 13 YEARS	-	361	...	1	...	-	10	3
14 YEARS	-	71	...	-	...	-	-	1
15 TO 19 YEARS	-	395	...	-	...	-	2	2
15 YEARS	-	87	...	-	...	-	-	-
16 AND 17 YEARS	-	156	...	-	...	-	-	1
18 AND 19 YEARS	-	152	...	-	...	-	2	1
20 TO 24 YEARS	-	342	...	6	...	6	4	5
20 YEARS	-	74	...	-	...	-	-	1
21 YEARS	-	70	...	-	...	-	-	1
25 TO 34 YEARS	-	507	...	6	...	3	26	5
35 TO 44 YEARS	-	331	...	7	...	6	5	4
45 TO 54 YEARS	-	271	...	7	...	6	7	2
55 TO 64 YEARS	-	188	...	1	...	-	14	-
65 YEARS AND OVER	-	176	...	6	...	6	3	2
18 YEARS AND OVER	-	1 967	...	32	...	26	62	20
21 YEARS AND OVER	-	1 741	...	32	...	26	60	18
60 YEARS AND OVER	-	250	...	6	...	6	13	2
MEDIAN	-	20.9	...	39.1	...	39.5	28.5	20.9
MARITAL STATUS								
MALE, 15 YEARS AND OVER	-	2 141	...	53	...	46	72	20
SINGLE	-	982	...	24	...	23	32	6
NOW MARRIED	-	834	...	12	...	9	33	9
SPOUSE PRESENT	-	697	...	12	...	9	31	9
SPOUSE OF SAME RACE	-	690	...	12	...	9	22	9
SPOUSE ABSENT	-	137	...	-	...	-	1	-
SEPARATED	-	53	...	10	...	9	2	3
WIDOWED	-	130	...	8	...	8	4	1
DIVORCED	-	141	...	-	...	-	2	-
FEMALE, 15 YEARS AND OVER	-	2 210	...	32	...	26	62	21
SINGLE	-	622	...	9	...	9	14	8
NOW MARRIED	-	883	...	12	...	9	32	11
SPOUSE PRESENT	-	714	...	12	...	9	30	11
SPOUSE OF SAME RACE	-	681	...	12	...	9	22	10
SPOUSE ABSENT	-	169	...	-	...	-	2	-
SEPARATED	-	69	...	3	...	3	2	1
WIDOWED	-	255	...	8	...	6	8	1
DIVORCED	-	181	...	1	...	-	6	-

TABLE 21. GENERAL CHARACTERISTICS OF AMERICAN INDIANS, ESKIMOS, AND ALEUTS FOR IDENTIFIED RESERVATIONS: 1980 - CON.

(INCLUDES AMERICAN INDIANS, ESKIMOS, AND ALEUTS IN HOUSEHOLDS WITH ONE OR MORE AMERICAN INDIAN, ESKIMO, OR ALEUT PERSONS. DATA ARE ESTIMATES BASED ON A SAMPLE; SEE INTRODUCTION. FOR MEANING OF SYMBOLS, SEE INTRODUCTION. FOR DEFINITION OF TERMS, SEE APPENDIXES A AND B)

IDENTIFIED RESERVATIONS	HANNAHVILLE COMMUNITY, MICH.	HASSANAMISCO, MASS.	HAVASUPAI, ARIZ.	HOH, WASH.	HOLLYWOOD, FLA.	HOOPA VALLEY, CALIF.	HOOPA VALLEY EXTENSION, CALIF.	HOPI, ARIZ.
AGE								
TOTAL PERSONS	204	1	267	44	416	1 486	418	6 592
UNDER 5 YEARS	46	...	30	9	71	194	53	752
UNDER 1 YEAR	5	...	9	4	18	46	14	143
1 YEAR	12	...	5	-	17	37	15	151
2 YEARS	9	...	5	-	14	34	11	166
3 YEARS	15	...	8	2	14	34	7	145
4 YEARS	5	...	3	3	8	44	8	148
5 TO 9 YEARS	26	...	26	8	57	184	44	712
5 AND 6 YEARS	12	...	10	1	16	71	18	239
7 TO 9 YEARS	15	...	15	7	41	112	26	434
10 TO 14 YEARS	24	...	32	-	38	152	42	730
10 TO 13 YEARS	16	...	28	-	32	131	32	584
14 YEARS	8	...	4	-	6	21	10	145
15 TO 19 YEARS	41	...	31	8	42	162	40	853
15 YEARS	2	...	6	-	6	30	7	176
16 AND 17 YEARS	21	...	16	3	15	63	16	371
18 AND 19 YEARS	18	...	9	5	20	69	17	306
20 TO 24 YEARS	13	...	32	2	43	161	43	611
20 YEARS	-	...	6	-	16	25	11	135
21 YEARS	4	...	11	-	10	42	9	134
25 TO 34 YEARS	21	...	41	7	75	210	53	809
35 TO 44 YEARS	17	...	35	7	49	146	38	614
45 TO 54 YEARS	5	...	10	3	19	112	45	536
55 TO 64 YEARS	9	...	17	1	18	85	27	449
65 YEARS AND OVER	2	...	13	-	4	80	35	526
18 YEARS AND OVER	85	...	157	24	229	863	257	3 851
21 YEARS AND OVER	67	...	142	19	192	769	229	3 410
60 YEARS AND OVER	3	...	22	1	13	129	46	753
MEDIAN	16.5	...	21.8	19.2	20.0	21.6	23.6	21.8
FEMALE	90	...	132	24	222	778	206	3 385
UNDER 5 YEARS	16	...	15	2	35	108	25	480
UNDER 1 YEAR	-	...	6	2	8	22	7	71
1 YEAR	2	...	4	-	8	18	3	82
2 YEARS	2	...	3	-	8	21	9	85
3 YEARS	9	...	2	-	7	23	3	86
4 YEARS	2	...	1	-	4	24	3	77
5 TO 9 YEARS	17	...	14	7	32	99	22	371
5 AND 6 YEARS	12	...	6	1	5	41	8	147
7 TO 9 YEARS	5	...	8	6	27	58	14	224
10 TO 14 YEARS	9	...	15	-	18	82	23	363
10 TO 13 YEARS	6	...	13	-	15	72	18	285
14 YEARS	4	...	2	-	3	10	5	78
15 TO 19 YEARS	23	...	16	6	19	87	18	396
15 YEARS	-	...	4	-	4	20	3	83
16 AND 17 YEARS	13	...	5	2	6	27	7	173
18 AND 19 YEARS	10	...	7	5	9	40	8	141
20 TO 24 YEARS	3	...	16	2	25	83	16	315
20 YEARS	-	...	2	-	11	14	4	72
21 YEARS	-	...	7	-	6	20	3	72
25 TO 34 YEARS	9	...	21	3	40	108	30	409
35 TO 44 YEARS	6	...	15	3	26	74	12	312
45 TO 54 YEARS	3	...	5	2	11	49	25	292
55 TO 64 YEARS	4	...	10	-	13	40	18	249
65 YEARS AND OVER	-	...	5	-	4	48	19	278
18 YEARS AND OVER	35	...	78	14	127	442	127	1 995
21 YEARS AND OVER	25	...	69	9	107	388	115	1 783
60 YEARS AND OVER	-	...	8	-	9	69	27	406
MEDIAN	17.1	...	21.4	19.1	20.6	20.9	25.0	22.3
MARITAL STATUS								
MALE, 15 YEARS AND OVER	60	...	91	12	113	467	143	2 147
SINGLE	28	...	44	5	50	166	58	874
NOW MARRIED	20	...	37	5	37	229	58	1 077
SPOUSE PRESENT	20	...	31	5	37	206	57	912
SPOUSE OF SAME RACE	15	...	31	5	31	162	37	909
SPOUSE ABSENT	-	...	7	-	-	22	1	165
SEPARATED	10	...	1	-	8	16	7	37
WIDOWED	-	...	2	-	-	10	2	47
DIVORCED	2	...	6	1	18	46	19	111
FEMALE, 15 YEARS AND OVER	48	...	88	15	137	489	137	2 251
SINGLE	21	...	36	7	53	152	33	741
NOW MARRIED	17	...	36	5	41	216	65	1 092
SPOUSE PRESENT	16	...	29	5	39	203	64	921
SPOUSE OF SAME RACE	16	...	29	5	32	161	38	913
SPOUSE ABSENT	2	...	8	-	3	12	1	171
SEPARATED	2	...	3	-	5	17	3	65
WIDOWED	5	...	9	-	15	52	25	250
DIVORCED	3	...	2	4	23	53	11	102

TABLE 21. GENERAL CHARACTERISTICS OF AMERICAN INDIANS, ESKIMOS, AND ALEUTS FOR IDENTIFIED RESERVATIONS: 1980 - CON.

(INCLUDES AMERICAN INDIANS, ESKIMOS, AND ALEUTS IN HOUSEHOLDS WITH ONE OR MORE AMERICAN INDIAN, ESKIMO, OR ALEUT PERSONS. DATA ARE ESTIMATES BASED ON A SAMPLE; SEE INTRODUCTION. FOR MEANING OF SYMBOLS, SEE INTRODUCTION. FOR DEFINITION OF TERMS, SEE APPENDIXES A AND B)

IDENTIFIED RESERVATIONS	HOPLAND RANCHERIA, CALIF.	HUALAPAI, ARIZ.	INAJA-COSMIT, CALIF.	INDIAN TOWNSHIP, MAINE	IOWA, KANS.-NEBR.			ISABELLA, MICH.
					TOTAL	KANSAS	NEBRASKA	
AGE								
TOTAL PERSONS	-	810	-	328	31	25	6	509
UNDER 5 YEARS	-	125	-	38	6	***	***	74
UNDER 1 YEAR	-	23	-	13	-	***	***	14
1 YEAR	-	32	-	6	1	***	***	10
2 YEARS	-	15	-	8	-	***	***	18
3 YEARS	-	28	-	3	2	***	***	13
4 YEARS	-	26	-	9	2	***	***	19
5 TO 9 YEARS	-	87	-	46	6	***	***	60
5 AND 6 YEARS	-	42	-	18	2	***	***	25
7 TO 9 YEARS	-	45	-	27	3	***	***	35
10 TO 14 YEARS	-	77	-	45	2	***	***	58
10 TO 13 YEARS	-	59	-	33	2	***	***	46
14 YEARS	-	18	-	12	-	***	***	12
15 TO 19 YEARS	-	100	-	55	3	***	***	62
15 YEARS	-	16	-	16	-	***	***	14
16 AND 17 YEARS	-	49	-	15	-	***	***	28
18 AND 19 YEARS	-	36	-	25	3	***	***	18
20 TO 24 YEARS	-	102	-	25	7	***	***	43
20 YEARS	-	17	-	8	1	***	***	10
21 YEARS	-	17	-	5	1	***	***	6
25 TO 34 YEARS	-	136	-	40	2	***	***	75
35 TO 44 YEARS	-	97	-	35	1	***	***	38
45 TO 54 YEARS	-	60	-	14	-	***	***	37
55 TO 64 YEARS	-	35	-	16	2	***	***	33
65 YEARS AND OVER	-	31	-	13	2	***	***	29
18 YEARS AND OVER	-	456	-	168	18	***	***	273
21 YEARS AND OVER	-	403	-	136	13	***	***	245
60 YEARS AND OVER	-	42	-	21	5	***	***	42
MEDIAN	-	20.9	-	18.3	18.9	***	***	20.0
FEMALE	-	396	-	152	13	***	***	272
UNDER 5 YEARS	-	61	-	12	3	***	***	41
UNDER 1 YEAR	-	13	-	4	-	***	***	12
1 YEAR	-	18	-	-	1	***	***	6
2 YEARS	-	5	-	4	-	***	***	8
3 YEARS	-	12	-	-	2	***	***	3
4 YEARS	-	12	-	4	-	***	***	13
5 TO 9 YEARS	-	43	-	19	2	***	***	33
5 AND 6 YEARS	-	23	-	9	-	***	***	15
7 TO 9 YEARS	-	21	-	10	2	***	***	18
10 TO 14 YEARS	-	33	-	27	-	***	***	32
10 TO 13 YEARS	-	25	-	17	-	***	***	24
14 YEARS	-	8	-	10	-	***	***	8
15 TO 19 YEARS	-	39	-	29	-	***	***	29
15 YEARS	-	7	-	10	-	***	***	5
16 AND 17 YEARS	-	15	-	8	-	***	***	12
18 AND 19 YEARS	-	16	-	10	-	***	***	12
20 TO 24 YEARS	-	49	-	13	3	***	***	23
20 YEARS	-	10	-	2	-	***	***	2
21 YEARS	-	9	-	4	1	***	***	5
25 TO 34 YEARS	-	69	-	20	-	***	***	42
35 TO 44 YEARS	-	35	-	14	-	***	***	19
45 TO 54 YEARS	-	30	-	6	-	***	***	19
55 TO 64 YEARS	-	20	-	7	2	***	***	15
65 YEARS AND OVER	-	18	-	5	2	***	***	19
18 YEARS AND OVER	-	236	-	75	8	***	***	149
21 YEARS AND OVER	-	210	-	63	8	***	***	134
60 YEARS AND OVER	-	23	-	9	5	***	***	26
MEDIAN	-	22.2	-	17.7	24.1	***	***	20.4
MARITAL STATUS								
MALE, 15 YEARS AND OVER	-	262	-	105	10	***	***	151
SINGLE	-	108	-	44	4	***	***	72
NOW MARRIED	-	129	-	38	6	***	***	53
SPOUSE PRESENT	-	103	-	38	6	***	***	50
SPOUSE OF SAME RACE	-	99	-	27	2	***	***	37
SPOUSE ABSENT	-	26	-	-	-	***	***	4
SEPARATED	-	3	-	9	-	***	***	4
WIDOWED	-	8	-	4	-	***	***	8
DIVORCED	-	13	-	10	-	***	***	14
FEMALE, 15 YEARS AND OVER	-	259	-	94	8	***	***	166
SINGLE	-	80	-	35	-	***	***	47
NOW MARRIED	-	131	-	37	8	***	***	62
SPOUSE PRESENT	-	102	-	35	8	***	***	54
SPOUSE OF SAME RACE	-	99	-	27	2	***	***	38
SPOUSE ABSENT	-	29	-	2	-	***	***	8
SEPARATED	-	7	-	6	-	***	***	19
WIDOWED	-	24	-	6	-	***	***	25
DIVORCED	-	16	-	10	-	***	***	13

TABLE 21. GENERAL CHARACTERISTICS OF AMERICAN INDIANS, ESKIMOS, AND ALEUTS FOR IDENTIFIED RESERVATIONS: 1980 - CON.

(INCLUDES AMERICAN INDIANS, ESKIMOS, AND ALEUTS IN HOUSEHOLDS WITH ONE OR MORE AMERICAN INDIAN, ESKIMO, OR ALEUT PERSONS. DATA ARE ESTIMATES BASED ON A SAMPLE; SEE INTRODUCTION. FOR MEANING OF SYMBOLS, SEE INTRODUCTION. FOR DEFINITION OF TERMS, SEE APPENDIXES A AND B)

IDENTIFIED RESERVATIONS	ISLETA PUEBLO, N.MEX.	JACKSON RANCHERIA, CALIF.	JEMEZ PUEBLO, N.MEX.	JICARILLA APACHE, N.MEX.	KAIBAB, ARIZ.	KALISPEL, WASH.	KICKAPOO, KANSAS	KOOTENAI, IDAHO
AGE								
TOTAL PERSONS	2 289	15	1 502	1 715	93	99	356	-
UNDER 5 YEARS	248	...	188	232	12	10	36	-
UNDER 1 YEAR	61	...	52	64	4	2	4	-
1 YEAR	52	...	30	37	1	1	7	-
2 YEARS	52	...	35	42	1	2	8	-
3 YEARS	38	...	37	44	1	1	10	-
4 YEARS	46	...	35	45	4	4	7	-
5 TO 9 YEARS	249	...	157	231	15	17	46	-
5 AND 6 YEARS	96	...	60	90	10	7	21	-
7 TO 9 YEARS	151	...	97	141	5	10	25	-
10 TO 14 YEARS	222	...	206	217	9	13	42	-
10 TO 13 YEARS	170	...	157	177	5	9	33	-
14 YEARS	52	...	48	40	3	4	9	-
15 TO 19 YEARS	277	...	185	218	8	17	46	-
15 YEARS	48	...	36	32	-	2	13	-
16 AND 17 YEARS	130	...	85	98	3	7	13	-
18 AND 19 YEARS	99	...	64	88	5	8	21	-
20 TO 24 YEARS	216	...	140	148	7	7	19	-
20 YEARS	57	...	32	26	-	1	6	-
21 YEARS	42	...	29	32	2	1	4	-
25 TO 34 YEARS	354	...	217	259	19	14	49	-
35 TO 44 YEARS	249	...	151	153	10	10	32	-
45 TO 54 YEARS	175	...	79	117	2	6	37	-
55 TO 64 YEARS	142	...	85	71	4	3	20	-
65 YEARS AND OVER	158	...	94	69	7	2	29	-
18 YEARS AND OVER	1 392	...	830	905	55	50	206	-
21 YEARS AND OVER	1 236	...	734	791	50	41	180	-
60 YEARS AND OVER	232	...	128	97	8	3	38	-
MEDIAN	23.1	...	20.5	19.1	23.0	18.1	21.3	-
FEMALE	1 165	...	788	863	51	45	174	-
UNDER 5 YEARS	131	...	103	100	8	3	21	-
UNDER 1 YEAR	32	...	28	28	3	1	3	-
1 YEAR	28	...	14	12	1	1	1	-
2 YEARS	22	...	17	22	1	-	7	-
3 YEARS	24	...	23	19	-	-	4	-
4 YEARS	25	...	20	20	3	1	5	-
5 TO 9 YEARS	117	...	80	116	10	7	23	-
5 AND 6 YEARS	52	...	30	45	6	2	6	-
7 TO 9 YEARS	65	...	49	71	5	5	17	-
10 TO 14 YEARS	117	...	99	124	5	6	23	-
10 TO 13 YEARS	95	...	71	107	1	5	19	-
14 YEARS	22	...	28	17	3	1	5	-
15 TO 19 YEARS	133	...	91	97	7	7	13	-
15 YEARS	25	...	18	16	-	1	3	-
16 AND 17 YEARS	62	...	41	50	3	3	3	-
18 AND 19 YEARS	47	...	33	31	4	3	7	-
20 TO 24 YEARS	114	...	78	77	3	5	12	-
20 YEARS	27	...	20	18	-	-	2	-
21 YEARS	21	...	18	16	-	1	4	-
25 TO 34 YEARS	171	...	119	119	8	7	23	-
35 TO 44 YEARS	133	...	78	83	3	3	14	-
45 TO 54 YEARS	96	...	48	73	1	4	19	-
55 TO 64 YEARS	73	...	52	40	1	2	10	-
65 YEARS AND OVER	80	...	40	34	3	1	16	-
18 YEARS AND OVER	714	...	447	457	24	25	101	-
21 YEARS AND OVER	639	...	395	408	20	22	93	-
60 YEARS AND OVER	112	...	61	48	3	2	18	-
MEDIAN	23.6	...	21.1	19.6	17.4	19.5	22.5	-
MARITAL STATUS								
MALE, 15 YEARS AND OVER	770	...	445	512	31	30	125	-
SINGLE	308	...	221	214	6	16	53	-
NOW MARRIED	373	...	192	237	19	7	57	-
SPOUSE PRESENT	364	...	174	215	15	7	52	-
SPOUSE OF SAME RACE	338	...	174	206	15	6	45	-
SPOUSE ABSENT	10	...	17	23	4	-	5	-
SEPARATED	17	...	5	7	2	2	4	-
WIDOWED	32	...	24	26	1	1	2	-
DIVORCED	40	...	4	29	2	4	8	-
FEMALE, 15 YEARS AND OVER	800	...	506	523	27	29	107	-
SINGLE	263	...	239	153	8	12	26	-
NOW MARRIED	376	...	198	238	18	11	56	-
SPOUSE PRESENT	360	...	178	221	13	10	52	-
SPOUSE OF SAME RACE	324	...	178	202	13	6	43	-
SPOUSE ABSENT	16	...	20	17	4	1	4	-
SEPARATED	26	...	10	9	-	2	1	-
WIDOWED	91	...	52	67	1	3	13	-
DIVORCED	45	...	6	55	-	1	10	-

TABLE 21. GENERAL CHARACTERISTICS OF AMERICAN INDIANS, ESKIMOS, AND ALEUTS FOR IDENTIFIED RESERVATIONS: 1980 - CON.

(INCLUDES AMERICAN INDIANS, ESKIMOS, AND ALEUTS IN HOUSEHOLDS WITH ONE OR MORE AMERICAN INDIAN, ESKIMO, OR ALEUT PERSONS. DATA ARE ESTIMATES BASED ON A SAMPLE; SEE INTRODUCTION. FOR MEANING OF SYMBOLS, SEE INTRODUCTION. FOR DEFINITION OF TERMS, SEE APPENDIXES A AND B)

IDENTIFIED RESERVATIONS	LAC COURTE OREILLES, WIS.	LAC DU FLAMBEAU, WIS.	LAGUNA PUEBLO, N.MEX.	LA JOLLA, CALIF.	L'ANSE, MICH.	LA POSTA, CALIF.	LAS VEGAS COLONY, NEV.	LAYTONVILLE RANCHERIA, CALIF.
AGE								
TOTAL PERSONS	1 145	1 092	3 565	140	564	1	105	105
UNDER 5 YEARS	141	121	486	25	68	....	20	11
UNDER 1 YEAR	32	36	113	7	12	....	6	2
1 YEAR	28	20	93	3	12	....	4	2
2 YEARS	26	19	94	6	20	....	4	3
3 YEARS	25	26	109	4	8	....	1	2
4 YEARS	30	23	78	6	16	....	5	2
5 TO 9 YEARS	134	147	371	20	75	....	6	8
5 AND 6 YEARS	55	49	162	10	26	....	4	3
7 TO 9 YEARS	80	98	209	10	49	....	2	5
10 TO 14 YEARS	161	155	344	21	71	....	13	17
10 TO 13 YEARS	138	127	279	16	61	....	12	14
14 YEARS	23	28	65	5	11	....	1	3
15 TO 19 YEARS	139	132	382	11	85	....	16	16
15 YEARS	35	33	93	2	15	....	4	6
16 AND 17 YEARS	51	66	162	5	47	....	5	3
18 AND 19 YEARS	54	33	127	3	23	....	7	7
20 TO 24 YEARS	102	77	343	9	41	....	5	9
20 YEARS	24	8	69	1	8	....	2	3
21 YEARS	19	19	60	-	8	....	-	2
25 TO 34 YEARS	139	139	538	18	77	....	20	14
35 TO 44 YEARS	109	117	352	14	51	....	12	8
45 TO 54 YEARS	85	95	248	8	39	....	7	8
55 TO 64 YEARS	72	58	213	-	37	....	1	9
65 YEARS AND OVER	63	59	288	12	20	....	6	5
18 YEARS AND OVER	624	570	2 109	66	289	....	58	60
21 YEARS AND OVER	546	529	1 913	62	258	....	48	50
60 YEARS AND OVER	101	76	401	12	31	....	6	8
MEDIAN	19.9	18.8	23.1	16.5	18.7	....	19.2	20.2
FEMALE	585	568	1 866	69	279	....	57	54
UNDER 5 YEARS	67	56	239	11	27	....	10	8
UNDER 1 YEAR	12	18	38	3	7	....	4	-
1 YEAR	10	10	41	2	3	....	1	2
2 YEARS	15	9	48	1	10	....	2	2
3 YEARS	10	10	51	2	2	....	-	2
4 YEARS	20	10	41	2	3	....	2	2
5 TO 9 YEARS	75	76	192	10	45	....	1	4
5 AND 6 YEARS	30	29	95	7	11	....	-	-
7 TO 9 YEARS	44	48	97	3	34	....	1	4
10 TO 14 YEARS	83	77	183	11	42	....	5	11
10 TO 13 YEARS	73	65	150	9	34	....	5	9
14 YEARS	10	12	33	2	8	....	-	2
15 TO 19 YEARS	69	68	188	4	34	....	8	8
15 YEARS	14	14	32	-	9	....	1	4
16 AND 17 YEARS	29	34	74	2	17	....	2	-
18 AND 19 YEARS	26	20	63	2	8	....	5	4
20 TO 24 YEARS	45	41	165	6	16	....	4	3
20 YEARS	11	4	32	-	5	....	2	-
21 YEARS	9	13	33	-	3	....	-	1
25 TO 34 YEARS	72	81	276	10	38	....	12	7
35 TO 44 YEARS	53	57	193	8	26	....	7	6
45 TO 54 YEARS	47	49	123	2	19	....	5	3
55 TO 64 YEARS	36	24	136	-	23	....	1	3
65 YEARS AND OVER	38	39	171	6	9	....	4	3
18 YEARS AND OVER	317	311	1 127	35	139	....	38	27
21 YEARS AND OVER	280	287	1 032	33	126	....	30	23
60 YEARS AND OVER	57	52	240	6	16	....	4	6
MEDIAN	19.9	21.2	24.0	18.4	17.9	....	26.3	17.0
MARITAL STATUS								
MALE, 15 YEARS AND OVER	349	310	1 112	37	183	....	25	38
SINGLE	165	125	379	15	82	....	14	21
NOW MARRIED	131	125	648	21	77	....	9	13
SPOUSE PRESENT	126	110	575	19	75	....	9	13
SPOUSE OF SAME RACE	111	94	555	17	34	....	6	11
SPOUSE ABSENT	5	15	73	2	3	....	-	-
SEPARATED	23	19	26	-	-	....	1	1
WIDOWED	13	13	39	1	7	....	1	1
DIVORCED	18	28	21	-	19	....	-	2
FEMALE, 15 YEARS AND OVER	360	359	1 252	37	165	....	41	31
SINGLE	124	109	351	9	41	....	17	13
NOW MARRIED	114	138	655	21	84	....	8	12
SPOUSE PRESENT	108	117	585	21	80	....	8	11
SPOUSE OF SAME RACE	93	107	563	18	34	....	5	1
SPOUSE ABSENT	6	21	70	-	6	....	-	-
SEPARATED	43	28	34	-	2	....	6	3
WIDOWED	48	49	154	3	15	....	4	3
DIVORCED	31	35	58	4	22	....	6	3

TABLE 21. GENERAL CHARACTERISTICS OF AMERICAN INDIANS, ESKIMOS, AND ALEUTS FOR IDENTIFIED RESERVATIONS: 1980 - CON.

(INCLUDES AMERICAN INDIANS, ESKIMOS, AND ALEUTS IN HOUSEHOLDS WITH ONE OR MORE AMERICAN INDIAN, ESKIMO, OR ALEUT PERSONS. DATA ARE ESTIMATES BASED ON A SAMPLE; SEE INTRODUCTION. FOR MEANING OF SYMBOLS, SEE INTRODUCTION. FOR DEFINITION OF TERMS, SEE APPENDIXES A AND B)

IDENTIFIED RESERVATIONS	LEECH LAKE, MINN.	LIKELY RANCHERIA, CALIF.	LONE PINE RANCHERIA, CALIF.	LOOKOUT RANCHERIA, CALIF.	LOS COYOTES, CALIF.	LOVELOCK COLONY, NEV.	LOWER BRULE, S.DAK.	LOWER ELWHA, WASH.
AGE								
TOTAL PERSONS	2 734	-	172	12	44	112	830	47
UNDER 5 YEARS	358	-	22	...	7	9	167	4
UNDER 1 YEAR	73	-	7	...	3	4	38	2
1 YEAR	80	-	3	...	1	-	31	-
2 YEARS	75	-	6	...	-	4	36	1
3 YEARS	74	-	3	...	-	2	34	1
4 YEARS	57	-	3	...	3	-	29	-
5 TO 9 YEARS	330	-	26	...	1	18	115	3
5 AND 6 YEARS	121	-	10	...	1	11	33	1
7 TO 9 YEARS	209	-	17	...	-	8	81	2
10 TO 14 YEARS	339	-	18	...	4	15	85	11
10 TO 13 YEARS	285	-	15	...	1	11	68	7
14 YEARS	74	-	3	...	3	3	17	4
15 TO 19 YEARS	347	-	20	...	7	10	92	4
15 YEARS	76	-	3	...	-	8	22	3
16 AND 17 YEARS	158	-	10	...	4	2	33	1
18 AND 19 YEARS	113	-	6	...	3	-	37	-
20 TO 24 YEARS	199	-	13	...	7	9	90	2
20 YEARS	49	-	2	...	2	2	26	-
21 YEARS	41	-	1	...	1	2	20	-
25 TO 34 YEARS	331	-	21	...	5	10	115	6
35 TO 44 YEARS	259	-	13	...	5	16	58	6
45 TO 54 YEARS	212	-	17	...	5	6	44	5
55 TO 64 YEARS	158	-	9	...	1	15	47	5
65 YEARS AND OVER	180	-	13	...	2	4	18	1
18 YEARS AND OVER	1 454	-	93	...	28	60	408	25
21 YEARS AND OVER	1 292	-	84	...	22	58	346	23
60 YEARS AND OVER	258	-	17	...	2	13	39	4
MEDIAN	19.5	-	20.2	...	21.2	21.9	17.6	24.5
FEMALE	1 396	-	99	...	21	55	426	24
UNDER 5 YEARS	178	-	15	...	1	4	83	2
UNDER 1 YEAR	43	-	1	...	1	2	15	1
1 YEAR	30	-	3	...	-	-	16	-
2 YEARS	39	-	6	...	-	2	19	-
3 YEARS	40	-	2	...	-	-	20	1
4 YEARS	27	-	3	...	-	-	13	-
5 TO 9 YEARS	147	-	15	...	1	8	51	2
5 AND 6 YEARS	49	-	6	...	1	2	10	-
7 TO 9 YEARS	98	-	9	...	-	6	41	2
10 TO 14 YEARS	195	-	8	...	4	11	47	6
10 TO 13 YEARS	164	-	4	...	1	7	35	4
14 YEARS	31	-	3	...	3	3	12	2
15 TO 19 YEARS	190	-	14	...	6	5	43	3
15 YEARS	45	-	2	...	-	5	11	2
16 AND 17 YEARS	85	-	5	...	2	-	17	1
18 AND 19 YEARS	61	-	6	...	3	-	15	-
20 TO 24 YEARS	96	-	7	...	2	2	48	1
20 YEARS	21	-	1	...	1	2	15	-
21 YEARS	24	-	1	...	-	-	11	-
25 TO 34 YEARS	174	-	13	...	1	7	62	3
35 TO 44 YEARS	140	-	9	...	1	4	27	2
45 TO 54 YEARS	108	-	8	...	2	2	31	2
55 TO 64 YEARS	68	-	6	...	-	8	21	2
65 YEARS AND OVER	100	-	7	...	1	4	18	1
18 YEARS AND OVER	747	-	56	...	12	28	217	11
21 YEARS AND OVER	665	-	48	...	7	25	187	11
60 YEARS AND OVER	135	-	8	...	1	10	22	2
MEDIAN	19.6	-	20.0	...	18.5	20.1	18.5	18.0
MARITAL STATUS								
MALE, 15 YEARS AND OVER	811	-	43	...	18	38	218	15
SINGLE	339	-	18	...	6	15	81	4
NOW MARRIED	335	-	19	...	11	17	93	6
SPOUSE PRESENT	317	-	17	...	10	15	86	6
SPOUSE OF SAME RACE	255	-	11	...	4	7	69	4
SPOUSE ABSENT	18	-	2	...	1	2	7	-
SEPARATED	28	-	1	...	-	1	10	3
WIDOWED	47	-	1	...	1	-	12	2
DIVORCED	62	-	3	...	-	4	23	-
FEMALE, 15 YEARS AND OVER	876	-	63	...	14	33	245	14
SINGLE	298	-	26	...	6	10	95	8
NOW MARRIED	337	-	29	...	5	14	89	4
SPOUSE PRESENT	316	-	22	...	5	11	88	4
SPOUSE OF SAME RACE	249	-	12	...	3	9	70	4
SPOUSE ABSENT	21	-	8	...	-	2	2	-
SEPARATED	44	-	1	...	1	2	11	-
WIDOWED	99	-	5	...	1	4	18	3
DIVORCED	99	-	2	...	1	4	32	1

TABLE 21. GENERAL CHARACTERISTICS OF AMERICAN INDIANS, ESKIMOS, AND ALEUTS FOR IDENTIFIED RESERVATIONS: 1980 - CON.

(INCLUDES AMERICAN INDIANS, ESKIMOS, AND ALEUTS IN HOUSEHOLDS WITH ONE OR MORE AMERICAN INDIAN, ESKIMO, OR ALEUT PERSONS. DATA ARE ESTIMATES BASED ON A SAMPLE; SEE INTRODUCTION. FOR MEANING OF SYMBOLS, SEE INTRODUCTION. FOR DEFINITION OF TERMS, SEE APPENDIXES A AND B)

IDENTIFIED RESERVATIONS	LOWER SIOUX COMMUNITY, MINN.	LUMMI, WASH.	MAKAH, WASH.	MANCHESTER RANCHERIA, CALIF.	MANZANITA, CALIF.	MARICOPA, ARIZ.	MATTAPONI, VA.	MENOMINEE, WIS.
AGE								
TOTAL PERSONS	71	1 261	799	77	13	371	60	2 378
UNDER 5 YEARS	5	152	118	7	...	45	3	315
UNDER 1 YEAR	-	43	35	4	...	7	-	79
1 YEAR	2	15	18	1	...	11	-	71
2 YEARS	-	35	24	-	...	8	1	68
3 YEARS	3	31	21	1	...	6	1	33
4 YEARS	-	29	27	1	...	14	1	52
5 TO 9 YEARS	15	148	89	3	...	49	5	256
5 AND 6 YEARS	10	44	35	1	...	24	1	105
7 TO 9 YEARS	4	105	54	1	...	25	4	151
10 TO 14 YEARS	2	191	91	7	...	40	6	326
10 TO 13 YEARS	2	156	81	4	...	34	5	263
14 YEARS	-	35	10	4	...	6	1	79
15 TO 19 YEARS	2	159	116	20	...	43	7	280
15 YEARS	-	35	23	4	...	6	1	71
16 AND 17 YEARS	-	65	62	8	...	23	4	119
18 AND 19 YEARS	2	58	31	7	...	16	2	90
20 TO 24 YEARS	6	119	66	6	...	38	4	235
20 YEARS	2	29	14	2	...	9	2	52
21 YEARS	-	23	10	1	...	8	1	53
25 TO 34 YEARS	8	178	117	3	...	58	8	332
35 TO 44 YEARS	2	121	84	12	...	40	4	207
45 TO 54 YEARS	4	88	46	6	...	30	4	160
55 TO 64 YEARS	8	58	43	8	...	16	6	133
65 YEARS AND OVER	18	50	29	4	...	10	11	136
18 YEARS AND OVER	49	669	416	48	...	208	41	1 293
21 YEARS AND OVER	45	582	371	38	...	183	37	1 151
60 YEARS AND OVER	23	80	52	7	...	17	13	197
MEDIAN	27.4	19.1	19.2	20.9	...	20.7	30.5	20.3
FEMALE	32	603	396	34	...	186	31	1 194
UNDER 5 YEARS	-	65	51	2	...	21	1	167
UNDER 1 YEAR	-	19	13	1	...	1	-	41
1 YEAR	-	7	5	-	...	7	-	35
2 YEARS	-	15	6	-	...	2	-	36
3 YEARS	-	11	12	1	...	4	1	27
4 YEARS	-	13	15	-	...	7	-	29
5 TO 9 YEARS	9	71	52	-	...	25	2	132
5 AND 6 YEARS	7	19	24	-	...	12	-	59
7 TO 9 YEARS	2	53	28	-	...	14	2	74
10 TO 14 YEARS	-	98	37	4	...	18	4	164
10 TO 13 YEARS	-	80	33	1	...	14	3	118
14 YEARS	-	18	3	2	...	4	1	46
15 TO 19 YEARS	-	76	55	8	...	25	3	131
15 YEARS	-	16	14	2	...	4	-	28
16 AND 17 YEARS	-	33	30	2	...	11	3	67
18 AND 19 YEARS	-	26	11	4	...	9	-	36
20 TO 24 YEARS	2	51	34	1	...	26	2	116
20 YEARS	-	6	9	1	...	6	1	30
21 YEARS	-	9	6	-	...	5	1	25
25 TO 34 YEARS	6	88	64	2	...	26	6	164
35 TO 44 YEARS	-	56	45	8	...	18	3	103
45 TO 54 YEARS	2	44	23	1	...	15	1	93
55 TO 64 YEARS	4	26	20	5	...	10	4	61
65 YEARS AND OVER	10	28	15	2	...	3	5	63
18 YEARS AND OVER	23	319	212	24	...	107	21	636
21 YEARS AND OVER	23	286	192	19	...	91	20	570
60 YEARS AND OVER	15	41	27	4	...	10	6	94
MEDIAN	52.0	19.3	20.3	31.7	...	20.7	30.5	20.1
MARITAL STATUS								
MALE, 15 YEARS AND OVER	26	401	245	31	...	115	22	752
SINGLE	12	176	103	22	...	47	8	343
NOW MARRIED	11	187	99	7	...	57	14	304
SPOUSE PRESENT	11	174	92	7	...	43	14	265
SPOUSE OF SAME RACE	8	152	60	6	...	43	12	241
SPOUSE ABSENT	-	13	7	-	...	14	-	60
SEPARATED	-	5	11	2	...	-	-	27
WIDOWED	-	2	5	-	...	4	-	21
DIVORCED	2	31	28	-	...	6	-	57
FEMALE, 15 YEARS AND OVER	23	369	256	28	...	122	24	731
SINGLE	4	123	73	14	...	40	3	267
NOW MARRIED	8	177	114	9	...	63	20	305
SPOUSE PRESENT	8	166	104	9	...	43	17	278
SPOUSE OF SAME RACE	8	149	64	6	...	43	12	245
SPOUSE ABSENT	-	13	10	-	...	20	3	28
SEPARATED	-	12	10	3	...	3	-	21
WIDOWED	8	22	14	2	...	11	-	63
DIVORCED	2	35	46	-	...	5	1	74

TABLE 21. GENERAL CHARACTERISTICS OF AMERICAN INDIANS, ESKIMOS, AND ALEUTS FOR IDENTIFIED RESERVATIONS: 1980 - CON.

(INCLUDES AMERICAN INDIANS, ESKIMOS, AND ALEUTS IN HOUSEHOLDS WITH ONE OR MORE AMERICAN INDIAN, ESKIMO, OR ALEUT PERSONS. DATA ARE ESTIMATES BASED ON A SAMPLE; SEE INTRODUCTION. FOR MEANING OF SYMBOLS, SEE INTRODUCTION. FOR DEFINITION OF TERMS, SEE APPENDIXES A AND B)

IDENTIFIED RESERVATIONS	MESA GRANDE, CALIF.	MESCALERO APACHE, N.MEX.	MICCOSUKEE, FLA.	MIDDLETOWN RANCHERIA, CALIF.	MILLE LACS, MINN.	MISSISSIPPI CHOCTAW RESERVATION	MOAPA RIVER, NEV.	MONTGOMERY CREEK RANCHERIA, CALIF.
AGE								
TOTAL PERSONS	-	1 926	271	38	-	2 735	182	1
UNDER 5 YEARS	-	292	35	4	-	372	18	...
UNDER 1 YEAR	-	72	8	-	-	86	4	...
1 YEAR	-	52	10	-	-	65	4	...
2 YEARS	-	69	4	1	-	78	4	...
3 YEARS	-	48	6	2	-	63	1	...
4 YEARS	-	51	7	1	-	80	4	...
5 TO 9 YEARS	-	373	22	7	-	340	28	...
5 AND 6 YEARS	-	109	11	2	-	139	11	...
7 TO 9 YEARS	-	165	11	5	-	201	17	...
10 TO 14 YEARS	-	265	42	3	-	373	27	...
10 TO 13 YEARS	-	216	34	2	-	290	23	...
14 YEARS	-	50	8	1	-	83	3	...
15 TO 19 YEARS	-	231	32	5	-	352	20	...
15 YEARS	-	59	7	2	-	75	5	...
16 AND 17 YEARS	-	97	10	1	-	169	9	...
18 AND 19 YEARS	-	74	15	2	-	108	5	...
20 TO 24 YEARS	-	193	37	2	-	218	12	...
20 YEARS	-	48	8	-	-	47	3	...
21 YEARS	-	29	6	-	-	44	-	...
25 TO 34 YEARS	-	278	38	8	-	368	28	...
35 TO 44 YEARS	-	157	26	2	-	283	22	...
45 TO 54 YEARS	-	111	13	1	-	218	16	...
55 TO 64 YEARS	-	59	15	2	-	118	5	...
65 YEARS AND OVER	-	66	9	4	-	91	7	...
18 YEARS AND OVER	-	939	155	21	-	1 405	95	...
21 YEARS AND OVER	-	817	132	19	-	1 290	86	...
60 YEARS AND OVER	-	90	16	5	-	140	7	...
MEDIAN	-	17.6	20.6	21.0	-	18.3	19.3	...
FEMALE	-	1 002	140	16	-	1 428	86	...
UNDER 5 YEARS	-	143	18	3	-	191	11	...
UNDER 1 YEAR	-	36	2	-	-	49	2	...
1 YEAR	-	24	7	-	-	30	1	...
2 YEARS	-	36	1	1	-	42	2	...
3 YEARS	-	25	4	2	-	34	1	...
4 YEARS	-	22	4	-	-	36	4	...
5 TO 9 YEARS	-	133	12	5	-	160	14	...
5 AND 6 YEARS	-	59	5	2	-	59	7	...
7 TO 9 YEARS	-	74	7	3	-	101	7	...
10 TO 14 YEARS	-	136	20	3	-	192	12	...
10 TO 13 YEARS	-	108	15	2	-	153	9	...
14 YEARS	-	28	5	1	-	39	2	...
15 TO 19 YEARS	-	126	21	1	-	180	7	...
15 YEARS	-	23	5	1	-	47	2	...
16 AND 17 YEARS	-	55	7	-	-	82	4	...
18 AND 19 YEARS	-	48	9	-	-	51	1	...
20 TO 24 YEARS	-	107	17	-	-	113	3	...
20 YEARS	-	27	2	-	-	26	1	...
21 YEARS	-	16	4	-	-	20	-	...
25 TO 34 YEARS	-	141	20	1	-	200	14	...
35 TO 44 YEARS	-	89	12	1	-	164	10	...
45 TO 54 YEARS	-	65	6	1	-	119	10	...
55 TO 64 YEARS	-	29	9	1	-	61	4	...
65 YEARS AND OVER	-	35	5	-	-	48	1	...
18 YEARS AND OVER	-	513	78	4	-	756	44	...
21 YEARS AND OVER	-	438	67	4	-	679	41	...
60 YEARS AND OVER	-	47	10	-	-	72	1	...
MEDIAN	-	18.5	19.9	10.5	-	19.7	19.6	...
MARITAL STATUS								
MALE, 15 YEARS AND OVER	-	505	82	19	-	764	60	...
SINGLE	-	187	21	9	-	271	25	...
NOW MARRIED	-	260	50	3	-	405	20	...
SPOUSE PRESENT	-	236	43	3	-	338	17	...
SPOUSE OF SAME RACE	-	219	42	1	-	334	16	...
SPOUSE ABSENT	-	24	7	-	-	67	3	...
SEPARATED	-	5	3	1	-	32	3	...
WIDOWED	-	24	3	3	-	31	6	...
DIVORCED	-	28	5	3	-	25	5	...
FEMALE, 15 YEARS AND OVER	-	591	90	5	-	885	50	...
SINGLE	-	192	22	2	-	286	11	...
NOW MARRIED	-	285	50	1	-	406	22	...
SPOUSE PRESENT	-	253	42	1	-	339	20	...
SPOUSE OF SAME RACE	-	219	42	1	-	334	18	...
SPOUSE ABSENT	-	31	8	-	-	67	1	...
SEPARATED	-	9	5	-	-	50	2	...
WIDOWED	-	48	8	-	-	79	9	...
DIVORCED	-	57	5	2	-	65	5	...

TABLE 21. GENERAL CHARACTERISTICS OF AMERICAN INDIANS, ESKIMOS, AND ALEUTS FOR IDENTIFIED RESERVATIONS: 1980 - CON.

(INCLUDES AMERICAN INDIANS, ESKIMOS, AND ALEUTS IN HOUSEHOLDS WITH ONE OR MORE AMERICAN INDIAN, ESKIMO, OR ALEUT PERSONS. DATA ARE ESTIMATES BASED ON A SAMPLE; SEE INTRODUCTION. FOR MEANING OF SYMBOLS, SEE INTRODUCTION. FOR DEFINITION OF TERMS, SEE APPENDIXES A AND B)

IDENTIFIED RESERVATIONS	MORONGO, CALIF.	MUCKLESHOOT, WASH.	NAMBE PUEBLO, N.MEX.	NAVAJO, ARIZ.-N.MEX.-UTAH				NEZ PERCE, IDAHO
				TOTAL	ARIZONA	NEW MEXICO	UTAH	
AGE								
TOTAL PERSONS	313	370	188	104 517	71 241	28 722	4 534	1 500
UNDER 5 YEARS	40	41	26	14 465	9 878	3 946	641	168
UNDER 1 YEAR	8	5	5	3 162	2 086	928	148	27
1 YEAR	8	11	4	2 865	1 961	787	117	48
2 YEARS	13	4	8	2 774	1 913	734	126	36
3 YEARS	4	1	6	2 817	1 931	757	129	25
4 YEARS	6	28	5	2 847	1 987	739	121	31
5 TO 9 YEARS	31	54	17	13 435	9 551	3 470	714	191
5 AND 6 YEARS	15	23	5	5 455	3 715	1 457	283	69
7 TO 9 YEARS	17	31	12	7 980	5 536	2 013	431	122
10 TO 14 YEARS	34	56	17	13 587	9 337	3 617	633	181
10 TO 13 YEARS	28	45	13	10 734	7 389	2 854	492	148
14 YEARS	6	11	4	2 853	1 949	764	141	33
15 TO 19 YEARS	43	61	16	13 936	9 540	3 791	605	149
15 YEARS	7	8	3	3 029	2 080	792	157	36
16 AND 17 YEARS	21	33	8	5 967	4 094	1 620	253	85
18 AND 19 YEARS	15	20	5	4 940	3 365	1 379	196	48
20 TO 24 YEARS	38	28	23	9 440	6 366	2 708	366	131
20 YEARS	3	9	11	2 128	1 501	555	73	28
21 YEARS	11	4	6	1 978	1 325	572	80	32
25 TO 34 YEARS	41	44	37	13 660	9 118	4 020	522	221
35 TO 44 YEARS	31	42	24	9 354	6 334	2 651	369	137
45 TO 54 YEARS	26	17	9	7 034	4 847	1 848	318	124
55 TO 64 YEARS	17	11	9	4 632	3 185	1 264	183	71
65 YEARS AND OVER	20	15	10	4 974	3 385	1 387	202	100
18 YEARS AND OVER	180	178	117	54 034	36 600	15 277	2 156	839
21 YEARS AND OVER	162	149	101	44 965	31 734	13 343	1 888	763
60 YEARS AND OVER	29	19	16	6 984	4 748	1 958	278	148
MEDIAN	21.5	17.5	22.2	18.7	18.6	19.3	17.0	21.4
FEMALE	149	189	84	53 809	36 582	14 928	2 299	764
UNDER 5 YEARS	12	17	11	7 173	4 851	1 997	327	83
UNDER 1 YEAR	-	1	2	1 585	1 033	473	79	13
1 YEAR	3	3	1	1 429	975	397	56	24
2 YEARS	4	3	5	1 373	926	380	67	18
3 YEARS	2	1	-	1 376	922	388	66	10
4 YEARS	2	9	3	1 412	995	359	58	17
5 TO 9 YEARS	15	25	9	6 734	4 583	1 816	335	90
5 AND 6 YEARS	5	9	1	2 729	1 820	772	137	30
7 TO 9 YEARS	9	16	8	4 005	2 762	1 045	198	60
10 TO 14 YEARS	18	27	11	6 730	4 647	1 781	302	97
10 TO 13 YEARS	16	22	8	5 351	3 710	1 405	236	79
14 YEARS	2	6	3	1 379	938	375	66	18
15 TO 19 YEARS	16	32	10	7 017	4 798	1 917	302	78
15 YEARS	2	3	1	1 568	1 062	427	79	20
16 AND 17 YEARS	10	17	3	2 988	2 062	798	128	38
18 AND 19 YEARS	4	10	5	2 461	1 674	692	95	20
20 TO 24 YEARS	18	9	7	4 936	3 307	1 436	193	70
20 YEARS	1	-	3	1 089	771	280	39	16
21 YEARS	3	-	3	1 018	666	313	38	15
25 TO 34 YEARS	25	16	13	7 190	4 796	2 123	271	116
35 TO 44 YEARS	15	23	11	5 037	3 408	1 418	211	74
45 TO 54 YEARS	11	6	3	3 882	2 678	1 036	167	61
55 TO 64 YEARS	10	4	2	2 480	1 709	679	92	37
65 YEARS AND OVER	10	11	7	2 629	1 805	725	99	56
18 YEARS AND OVER	92	78	48	28 615	19 377	8 109	1 128	435
21 YEARS AND OVER	87	68	40	25 064	16 932	7 137	994	399
60 YEARS AND OVER	15	13	9	3 695	2 532	1 025	138	79
MEDIAN	24.3	16.8	20.3	19.4	19.2	19.9	17.7	22.2
MARITAL STATUS								
MALE, 15 YEARS AND OVER	104	119	74	29 859	20 274	8 355	1 230	467
SINGLE	41	60	26	11 868	8 176	3 219	473	172
NOW MARRIED	51	41	41	16 049	10 800	4 539	710	222
SPOUSE PRESENT	45	39	38	13 960	9 369	3 952	639	201
SPOUSE OF SAME RACE	37	31	18	13 890	9 322	3 932	636	149
SPOUSE ABSENT	6	2	11	2 089	1 431	587	71	21
SEPARATED	2	7	-	514	352	148	14	12
WIDOWED	5	5	4	676	435	220	20	23
DIVORCED	4	6	4	752	511	228	13	38
FEMALE, 15 YEARS AND OVER	104	100	54	33 170	22 501	9 334	1 335	493
SINGLE	26	40	15	11 198	7 647	3 127	424	129
NOW MARRIED	49	38	28	16 257	10 919	4 609	728	230
SPOUSE PRESENT	43	35	25	14 010	9 380	3 999	632	208
SPOUSE OF SAME RACE	38	31	19	13 847	9 261	3 957	629	149
SPOUSE ABSENT	6	3	3	2 246	1 539	611	97	22
SEPARATED	4	4	1	1 011	714	257	40	27
WIDOWED	11	12	6	3 053	2 074	872	106	52
DIVORCED	13	7	3	1 651	1 146	469	37	55

TABLE 21. GENERAL CHARACTERISTICS OF AMERICAN INDIANS, ESKIMOS, AND ALEUTS FOR IDENTIFIED RESERVATIONS: 1980 - CON.

(INCLUDES AMERICAN INDIANS, ESKIMOS, AND ALEUTS IN HOUSEHOLDS WITH ONE OR MORE AMERICAN INDIAN, ESKIMO, OR ALEUT PERSONS. DATA ARE ESTIMATES BASED ON A SAMPLE; SEE INTRODUCTION. FOR MEANING OF SYMBOLS, SEE INTRODUCTION. FOR DEFINITION OF TERMS, SEE APPENDIXES A AND B)

IDENTIFIED RESERVATIONS	NISQUALLY, WASH.	NOOKSACK, WASH.	NORTHERN CHEYENNE, MONT.	OIL SPRINGS, N.Y.	OMAHA, IOWA-NEBR.			ONEIDA, WIS.
					TOTAL	IOWA	NEBRASKA	
AGE								
TOTAL PERSONS	43	-	3 069	-	1 241	-	1 241	1 793
UNDER 5 YEARS	2	-	446	-	172	-	172	174
UNDER 1 YEAR	1	-	106	-	42	-	42	25
1 YEAR	-	-	116	-	27	-	27	27
2 YEARS	-	-	72	-	27	-	27	42
3 YEARS	-	-	78	-	44	-	44	36
4 YEARS	1	-	93	-	32	-	32	45
5 TO 9 YEARS	3	-	397	-	126	-	126	197
5 AND 6 YEARS	1	-	143	-	47	-	47	79
7 TO 9 YEARS	2	-	254	-	79	-	79	117
10 TO 14 YEARS	5	-	413	-	195	-	195	233
10 TO 13 YEARS	3	-	324	-	160	-	160	184
14 YEARS	1	-	88	-	35	-	35	51
15 TO 19 YEARS	11	-	381	-	148	-	148	206
15 YEARS	-	-	89	-	31	-	31	43
16 AND 17 YEARS	7	-	162	-	66	-	66	88
18 AND 19 YEARS	4	-	130	-	51	-	51	75
20 TO 24 YEARS	-	-	258	-	96	-	96	161
20 YEARS	-	-	58	-	26	-	26	37
21 YEARS	-	-	65	-	27	-	27	29
25 TO 34 YEARS	6	-	417	-	148	-	148	210
35 TO 44 YEARS	5	-	291	-	111	-	111	176
45 TO 54 YEARS	4	-	184	-	79	-	79	149
55 TO 64 YEARS	4	-	138	-	97	-	97	117
65 YEARS AND OVER	3	-	103	-	69	-	69	148
18 YEARS AND OVER	25	-	1 541	-	651	-	651	1 056
21 YEARS AND OVER	22	-	1 354	-	574	-	574	944
60 YEARS AND OVER	7	-	169	-	111	-	111	215
MEDIAN	32.2	-	18.1	-	19.3	-	19.3	22.9
FEMALE	21	-	1 550	-	639	-	639	914
UNDER 5 YEARS	-	-	249	-	91	-	91	83
UNDER 1 YEAR	-	-	64	-	23	-	23	13
1 YEAR	-	-	55	-	10	-	10	11
2 YEARS	-	-	35	-	12	-	12	15
3 YEARS	-	-	43	-	26	-	26	19
4 YEARS	-	-	53	-	20	-	20	24
5 TO 9 YEARS	2	-	174	-	63	-	63	95
5 AND 6 YEARS	1	-	54	-	17	-	17	38
7 TO 9 YEARS	1	-	122	-	46	-	46	57
10 TO 14 YEARS	3	-	199	-	92	-	92	108
10 TO 13 YEARS	2	-	160	-	75	-	75	83
14 YEARS	1	-	39	-	17	-	17	25
15 TO 19 YEARS	5	-	187	-	82	-	82	111
15 YEARS	-	-	42	-	16	-	16	31
16 AND 17 YEARS	4	-	76	-	31	-	31	47
18 AND 19 YEARS	1	-	70	-	35	-	35	32
20 TO 24 YEARS	-	-	153	-	45	-	45	81
20 YEARS	-	-	32	-	12	-	12	16
21 YEARS	-	-	40	-	12	-	12	17
25 TO 34 YEARS	2	-	217	-	73	-	73	113
35 TO 44 YEARS	1	-	140	-	59	-	59	87
45 TO 54 YEARS	2	-	95	-	40	-	40	78
55 TO 64 YEARS	2	-	78	-	57	-	57	68
65 YEARS AND OVER	2	-	55	-	39	-	39	90
18 YEARS AND OVER	12	-	808	-	347	-	347	549
21 YEARS AND OVER	10	-	707	-	300	-	300	501
60 YEARS AND OVER	5	-	91	-	65	-	65	122
MEDIAN	18.9	-	19.1	-	19.6	-	19.6	23.9
MARITAL STATUS								
MALE, 15 YEARS AND OVER	17	-	867	-	354	-	354	559
SINGLE	9	-	313	-	151	-	151	196
NOW MARRIED	6	-	426	-	142	-	142	279
SPOUSE PRESENT	6	-	395	-	123	-	123	270
SPOUSE OF SAME RACE	4	-	350	-	113	-	113	222
SPOUSE ABSENT	-	-	31	-	19	-	19	9
SEPARATED	-	-	23	-	20	-	20	21
WIDOWED	-	-	35	-	19	-	19	20
DIVORCED	2	-	70	-	22	-	22	44
FEMALE, 15 YEARS AND OVER	15	-	926	-	394	-	394	628
SINGLE	6	-	292	-	139	-	139	182
NOW MARRIED	6	-	424	-	145	-	145	295
SPOUSE PRESENT	6	-	389	-	116	-	116	283
SPOUSE OF SAME RACE	5	-	347	-	110	-	110	222
SPOUSE ABSENT	-	-	34	-	28	-	28	10
SEPARATED	-	-	34	-	26	-	26	23
WIDOWED	1	-	68	-	61	-	61	90
DIVORCED	2	-	108	-	23	-	23	41

TABLE 21. GENERAL CHARACTERISTICS OF AMERICAN INDIANS, ESKIMOS, AND ALEUTS FOR IDENTIFIED RESERVATIONS: 1980 - CON.

[INCLUDES AMERICAN INDIANS, ESKIMOS, AND ALEUTS IN HOUSEHOLDS WITH ONE OR MORE AMERICAN INDIAN, ESKIMO, OR ALEUT PERSONS. DATA ARE ESTIMATES BASED ON A SAMPLE; SEE INTRODUCTION. FOR MEANING OF SYMBOLS, SEE INTRODUCTION. FOR DEFINITION OF TERMS, SEE APPENDIXES A AND B]

IDENTIFIED RESERVATIONS	CHOMBAKA, N.Y.	ONTONAGON, MICH.	OSAGE, OKLA.	OZETTE, WASH.	PALA, CALIF.	PAMUNKEY, VA.	PAPAGO, ARIZ.	PASCUA YAQUI, ARIZ.
AGE								
TOTAL PERSONS	-	-	4 701	2	433	45	6 772	548
UNDER 5 YEARS	-	-	505	...	48	4	801	79
UNDER 1 YEAR	-	-	112	...	13	1	175	19
1 YEAR	-	-	103	...	9	1	136	12
2 YEARS	-	-	104	...	9	1	141	19
3 YEARS	-	-	108	...	13	1	170	13
4 YEARS	-	-	77	...	4	-	161	15
5 TO 9 YEARS	-	-	478	...	55	1	812	81
5 AND 6 YEARS	-	-	183	...	22	1	336	29
7 TO 9 YEARS	-	-	295	...	33	-	476	52
10 TO 14 YEARS	-	-	481	...	43	4	833	76
10 TO 13 YEARS	-	-	387	...	30	4	678	60
14 YEARS	-	-	95	...	13	-	155	16
15 TO 19 YEARS	-	-	498	...	51	3	696	73
15 YEARS	-	-	95	...	13	1	163	15
16 AND 17 YEARS	-	-	232	...	18	2	299	27
18 AND 19 YEARS	-	-	171	...	20	-	234	30
20 TO 24 YEARS	-	-	373	...	36	1	562	45
20 YEARS	-	-	80	...	16	-	137	9
21 YEARS	-	-	77	...	8	-	104	8
25 TO 34 YEARS	-	-	662	...	73	1	959	67
35 TO 44 YEARS	-	-	458	...	45	1	721	58
45 TO 54 YEARS	-	-	415	...	37	6	510	37
55 TO 64 YEARS	-	-	344	...	25	7	426	17
65 YEARS AND OVER	-	-	467	...	20	17	451	16
18 YEARS AND OVER	-	-	2 910	...	236	33	3 863	270
21 YEARS AND OVER	-	-	2 659	...	220	33	3 492	231
60 YEARS AND OVER	-	-	641	...	29	21	658	26
MEDIAN	-	-	25.2	...	21.4	56.3	22.0	17.8
FEMALE	-	-	2 397	...	228	25	3 437	288
UNDER 5 YEARS	-	-	234	...	27	2	389	41
UNDER 1 YEAR	-	-	48	...	10	1	91	12
1 YEAR	-	-	51	...	5	-	77	9
2 YEARS	-	-	52	...	3	1	64	6
3 YEARS	-	-	46	...	7	-	78	6
4 YEARS	-	-	37	...	3	-	79	7
5 TO 9 YEARS	-	-	237	...	35	1	393	46
5 AND 6 YEARS	-	-	81	...	11	1	168	20
7 TO 9 YEARS	-	-	155	...	24	-	225	26
10 TO 14 YEARS	-	-	233	...	18	4	427	31
10 TO 13 YEARS	-	-	191	...	15	4	340	22
14 YEARS	-	-	43	...	3	-	87	9
15 TO 19 YEARS	-	-	242	...	28	3	373	41
15 YEARS	-	-	50	...	5	1	83	8
16 AND 17 YEARS	-	-	112	...	11	2	155	16
18 AND 19 YEARS	-	-	80	...	12	-	135	17
20 TO 24 YEARS	-	-	174	...	19	1	283	27
20 YEARS	-	-	29	...	9	-	71	4
21 YEARS	-	-	35	...	5	-	51	2
25 TO 34 YEARS	-	-	338	...	32	-	474	34
35 TO 44 YEARS	-	-	237	...	28	-	351	33
45 TO 54 YEARS	-	-	225	...	21	1	270	14
55 TO 64 YEARS	-	-	191	...	7	3	244	11
65 YEARS AND OVER	-	-	286	...	13	10	233	9
18 YEARS AND OVER	-	-	1 531	...	132	15	1 990	146
21 YEARS AND OVER	-	-	1 422	...	111	15	1 784	125
60 YEARS AND OVER	-	-	378	...	16	11	354	16
MEDIAN	-	-	27.5	...	20.7	55.5	22.3	18.5
MARITAL STATUS								
MALE, 15 YEARS AND OVER	-	-	1 544	...	139	18	2 097	142
SINGLE	-	-	413	...	59	1	983	54
NOW MARRIED	-	-	950	...	63	10	838	80
SPOUSE PRESENT	-	-	898	...	52	10	692	64
SPOUSE OF SAME RACE	-	-	398	...	37	3	686	62
SPOUSE ABSENT	-	-	52	...	11	-	146	16
SEPARATED	-	-	23	...	5	1	69	2
WIDOWED	-	-	34	...	4	2	143	4
DIVORCED	-	-	123	...	7	4	64	1
FEMALE, 15 YEARS AND OVER	-	-	1 693	...	148	18	2 228	170
SINGLE	-	-	292	...	48	5	919	68
NOW MARRIED	-	-	955	...	63	3	848	81
SPOUSE PRESENT	-	-	897	...	59	3	682	64
SPOUSE OF SAME RACE	-	-	398	...	41	3	678	61
SPOUSE ABSENT	-	-	58	...	4	-	166	16
SEPARATED	-	-	30	...	8	1	51	7
WIDOWED	-	-	227	...	14	9	318	21
DIVORCED	-	-	190	...	15	-	93	2

TABLE 21. GENERAL CHARACTERISTICS OF AMERICAN INDIANS, ESKIMOS, AND ALEUTS FOR IDENTIFIED RESERVATIONS: 1980 - CON.

(INCLUDES AMERICAN INDIANS, ESKIMOS, AND ALEUTS IN HOUSEHOLDS WITH ONE OR MORE AMERICAN INDIAN, ESKIMO, OR ALEUT PERSONS. DATA ARE ESTIMATES BASED ON A SAMPLE; SEE INTRODUCTION. FOR MEANING OF SYMBOLS, SEE INTRODUCTION. FOR DEFINITION OF TERMS, SEE APPENDIXES A AND B)

IDENTIFIED RESERVATIONS	PAUMA, CALIF.	PAYSON COMMUNITY OF YAVAPAI-APACHE, ARIZ.	PECHANGA, CALIF.	PENOBSCOT, MAINE	PICURIS PUEBLO, N.MEX.	PINE CREEK, MICH.	PINE RIDGE, S.DAK.	PLEASANT POINT, MAINE
AGE								
TOTAL PERSONS	83	-	116	404	136	20	11 868	504
UNDER 5 YEARS	8	-	17	39	11	...	1 708	67
UNDER 1 YEAR	1	-	-	6	-	...	396	13
1 YEAR	2	-	4	9	3	...	313	14
2 YEARS	1	-	4	7	3	...	325	22
3 YEARS	1	-	5	7	2	...	335	10
4 YEARS	2	-	4	10	3	...	339	8
5 TO 9 YEARS	10	-	10	31	20	...	1 583	71
5 AND 6 YEARS	3	-	7	23	7	...	574	32
7 TO 9 YEARS	7	-	3	28	13	...	1 007	39
10 TO 14 YEARS	7	-	12	54	17	...	1 627	67
10 TO 13 YEARS	6	-	9	48	12	...	1 295	59
14 YEARS	1	-	3	6	6	...	332	8
15 TO 19 YEARS	8	-	16	41	7	...	1 499	69
15 YEARS	1	-	2	6	2	...	334	16
16 AND 17 YEARS	3	-	7	14	2	...	631	31
18 AND 19 YEARS	4	-	7	21	4	...	535	22
20 TO 24 YEARS	7	-	10	44	8	...	1 075	33
20 YEARS	2	-	2	9	2	...	269	7
21 YEARS	1	-	2	7	-	...	214	8
25 TO 34 YEARS	19	-	13	54	28	...	1 570	64
35 TO 44 YEARS	3	-	9	26	23	...	925	50
45 TO 54 YEARS	6	-	11	40	7	...	746	28
55 TO 64 YEARS	11	-	8	31	2	...	568	26
65 YEARS AND OVER	3	-	8	20	13	...	567	29
18 YEARS AND OVER	54	-	67	239	84	...	5 986	252
21 YEARS AND OVER	48	-	58	209	78	...	5 182	223
60 YEARS AND OVER	7	-	12	34	15	...	813	41
MEDIAN	25.2	-	21.0	22.0	28.4	...	18.2	18.0
FEMALE	48	-	58	189	61	...	5 923	260
UNDER 5 YEARS	7	-	8	19	4	...	847	31
UNDER 1 YEAR	1	-	-	1	-	...	202	7
1 YEAR	1	-	2	4	1	...	159	7
2 YEARS	1	-	2	5	3	...	167	7
3 YEARS	1	-	3	4	-	...	149	3
4 YEARS	2	-	1	5	-	...	170	6
5 TO 9 YEARS	4	-	6	23	7	...	731	36
5 AND 6 YEARS	-	-	4	9	2	...	269	16
7 TO 9 YEARS	4	-	2	14	6	...	461	20
10 TO 14 YEARS	6	-	7	20	5	...	810	33
10 TO 13 YEARS	6	-	5	18	4	...	670	28
14 YEARS	-	-	2	2	2	...	141	5
15 TO 19 YEARS	4	-	6	15	4	...	734	43
15 YEARS	1	-	1	-	2	...	170	9
16 AND 17 YEARS	2	-	3	8	2	...	302	20
18 AND 19 YEARS	1	-	2	7	-	...	263	15
20 TO 24 YEARS	4	-	5	21	1	...	549	15
20 YEARS	1	-	1	3	-	...	128	3
21 YEARS	1	-	1	4	-	...	111	4
25 TO 34 YEARS	10	-	4	24	13	...	799	23
35 TO 44 YEARS	-	-	6	11	15	...	486	27
45 TO 54 YEARS	3	-	5	24	3	...	380	16
55 TO 64 YEARS	9	-	4	18	-	...	295	18
65 YEARS AND OVER	2	-	6	11	8	...	292	18
18 YEARS AND OVER	28	-	33	118	41	...	3 064	131
21 YEARS AND OVER	26	-	29	108	41	...	2 673	114
60 YEARS AND OVER	3	-	7	21	8	...	426	23
MEDIAN	23.5	-	21.5	24.3	31.0	...	18.9	18.2
MARITAL STATUS								
MALE, 15 YEARS AND OVER	27	-	40	133	43	...	3 415	139
SINGLE	10	-	19	48	19	...	1 601	56
NOW MARRIED	12	-	14	57	18	...	1 366	67
SPOUSE PRESENT	10	-	14	55	18	...	1 198	60
SPOUSE OF SAME RACE	10	-	9	51	16	...	1 147	40
SPOUSE ABSENT	2	-	-	2	-	...	168	7
SEPARATED	1	-	3	9	4	...	61	1
WIDOWED	1	-	-	3	3	...	150	3
DIVORCED	3	-	3	15	-	...	238	11
FEMALE, 15 YEARS AND OVER	31	-	37	126	45	...	3 535	160
SINGLE	10	-	10	33	10	...	1 344	53
NOW MARRIED	17	-	15	52	26	...	1 438	57
SPOUSE PRESENT	15	-	14	49	25	...	1 226	51
SPOUSE OF SAME RACE	10	-	9	31	17	...	1 171	39
SPOUSE ABSENT	2	-	1	5	1	...	212	6
SEPARATED	3	-	6	6	2	...	90	11
WIDOWED	2	-	5	14	6	...	316	23
DIVORCED	-	-	-	21	1	...	346	16

TABLE 21. GENERAL CHARACTERISTICS OF AMERICAN INDIANS, ESKIMOS, AND ALEUTS FOR IDENTIFIED RESERVATIONS: 1980 - CON.

(INCLUDES AMERICAN INDIANS, ESKIMOS, AND ALEUTS IN HOUSEHOLDS WITH ONE OR MORE AMERICAN INDIAN, ESKIMO, OR ALEUT PERSONS. DATA ARE ESTIMATES BASED ON A SAMPLE; SEE INTRODUCTION. FOR MEANING OF SYMBOLS, SEE INTRODUCTION. FOR DEFINITION OF TERMS, SEE APPENDIXES A AND B)

IDENTIFIED RESERVATIONS	POJOAQUE PUEBLO, N.MEX.	POOS-PATUCK, N.Y.	PORT GAMBLE, WASH.	PORT MADISON, WASH.	POTAWA-TOMI, WIS.	POTTAWA-TOMI, KANSAS	PRAIRIE ISLAND COMMUNITY, MINN.	PUYALLUP, WASH.
AGE								
TOTAL PERSONS	98	94	261	150	219	331	84	869
UNDER 5 YEARS	12	10	38	23	29	35	11	127
UNDER 1 YEAR	4	2	5	6	7	3	3	23
1 YEAR	1	-	10	3	4	13	4	24
2 YEARS	3	2	8	4	5	6	-	21
3 YEARS	2	1	6	6	9	10	4	35
4 YEARS	2	5	8	4	4	3	-	24
5 TO 9 YEARS	18	11	25	19	35	10	9	105
5 AND 6 YEARS	9	6	10	8	14	-	5	40
7 TO 9 YEARS	9	6	15	11	20	10	4	65
10 TO 14 YEARS	9	19	28	10	23	60	11	110
10 TO 13 YEARS	8	13	26	10	16	44	11	101
14 YEARS	1	5	2	-	8	15	-	16
15 TO 19 YEARS	9	10	38	7	33	30	10	97
15 YEARS	-	3	7	1	7	1	-	26
16 AND 17 YEARS	5	4	11	2	15	20	4	42
18 AND 19 YEARS	4	3	20	4	12	9	6	29
20 TO 24 YEARS	7	4	26	21	16	24	4	74
20 YEARS	1	3	6	7	1	8	-	9
21 YEARS	2	-	3	1	5	5	2	21
25 TO 34 YEARS	18	11	40	23	23	32	14	121
35 TO 44 YEARS	9	5	16	13	17	47	8	88
45 TO 54 YEARS	10	3	24	20	21	33	4	72
55 TO 64 YEARS	-	9	15	8	11	21	8	27
65 YEARS AND OVER	5	10	10	6	10	39	5	42
18 YEARS AND OVER	53	46	152	95	111	205	49	431
21 YEARS AND OVER	48	40	126	84	98	188	43	413
60 YEARS AND OVER	5	16	18	13	15	52	8	54
MEDIAN	20.2	17.8	20.3	24.3	18.2	27.8	21.5	19.2
FEMALE	51	55	128	66	98	171	41	448
UNDER 5 YEARS	6	6	24	15	13	16	7	58
UNDER 1 YEAR	2	1	4	3	4	-	2	6
1 YEAR	1	-	5	2	1	10	3	10
2 YEARS	1	1	3	-	2	3	-	8
3 YEARS	-	-	4	6	4	3	2	17
4 YEARS	1	3	7	2	2	-	-	11
5 TO 9 YEARS	8	1	8	7	13	4	3	38
5 AND 6 YEARS	3	-	2	3	7	-	2	17
7 TO 9 YEARS	5	1	6	4	6	4	1	33
10 TO 14 YEARS	6	14	18	2	12	38	4	58
10 TO 13 YEARS	5	11	17	2	9	28	4	44
14 YEARS	1	2	1	-	4	10	-	14
15 TO 19 YEARS	7	7	24	6	14	14	6	44
15 YEARS	-	3	6	1	3	-	-	8
16 AND 17 YEARS	3	3	6	1	7	12	2	19
18 AND 19 YEARS	4	1	13	4	5	3	4	18
20 TO 24 YEARS	1	3	8	7	8	13	1	38
20 YEARS	-	1	2	4	-	4	-	6
21 YEARS	-	-	-	-	1	2	1	12
25 TO 34 YEARS	13	8	15	6	10	10	6	65
35 TO 44 YEARS	3	1	8	8	7	25	4	50
45 TO 54 YEARS	3	3	8	8	11	14	2	45
55 TO 64 YEARS	-	4	9	6	5	14	4	18
65 YEARS AND OVER	5	9	6	3	5	23	4	30
18 YEARS AND OVER	28	29	67	42	51	101	25	266
21 YEARS AND OVER	24	26	52	35	46	94	21	240
60 YEARS AND OVER	5	13	10	8	7	32	5	38
MEDIAN	19.6	20.1	18.5	23.5	19.2	27.2	21.5	23.1
MARITAL STATUS								
MALE, 15 YEARS AND OVER	27	18	92	54	72	113	26	229
SINGLE	8	8	40	14	44	40	12	96
NOW MARRIED	12	9	31	28	19	51	9	111
SPOUSE PRESENT	12	7	31	26	17	44	8	104
SPOUSE OF SAME RACE	7	5	20	4	16	29	4	54
SPOUSE ABSENT	-	1	-	2	2	7	1	7
SEPARATED	2	-	5	2	3	3	-	5
WIDOWED	-	1	4	1	2	1	-	4
DIVORCED	5	1	12	9	4	18	5	13
FEMALE, 15 YEARS AND OVER	31	35	78	44	60	113	27	290
SINGLE	6	11	29	7	20	25	14	63
NOW MARRIED	12	18	26	16	20	62	5	121
SPOUSE PRESENT	11	17	25	16	17	55	5	110
SPOUSE OF SAME RACE	6	6	21	6	16	36	4	50
SPOUSE ABSENT	1	1	1	-	3	7	-	11
SEPARATED	2	2	4	6	6	7	-	19
WIDOWED	1	2	9	6	8	13	3	27
DIVORCED	8	1	11	9	6	6	5	57

TABLE 21. GENERAL CHARACTERISTICS OF AMERICAN INDIANS, ESKIMOS, AND ALEUTS FOR IDENTIFIED RESERVATIONS: 1980 - CON.

(INCLUDES AMERICAN INDIANS, ESKIMOS, AND ALEUTS IN HOUSEHOLDS WITH ONE OR MORE AMERICAN INDIAN, ESKIMO, OR ALEUT PERSONS. DATA ARE ESTIMATES BASED ON A SAMPLE; SEE INTRODUCTION. FOR MEANING OF SYMBOLS, SEE INTRODUCTION. FOR DEFINITION OF TERMS, SEE APPENDIXES A AND B)

IDENTIFIED RESERVATIONS	PYRAMID LAKE, NEV.	QUILEUTE, WASH.	QUINAULT, WASH.	RAMAH COMMUNITY, N.MEX.	RAMONA, CALIF.	RED CLIFF, WIS.	RED LAKE, MINN.	RENO-SPARKS COLONY, NEV.
AGE								
TOTAL PERSONS	720	266	944	1 133	-	589	2 826	454
UNDER 5 YEARS	96	34	111	107	-	77	364	44
UNDER 1 YEAR	28	10	31	23	-	21	90	8
1 YEAR	27	5	26	20	-	15	71	10
2 YEARS	15	6	28	22	-	11	84	7
3 YEARS	15	5	13	21	-	21	63	11
4 YEARS	11	9	15	21	-	9	36	8
5 TO 9 YEARS	72	31	125	133	-	81	400	54
5 AND 6 YEARS	31	12	47	55	-	38	157	19
7 TO 9 YEARS	40	20	78	78	-	43	242	35
10 TO 14 YEARS	67	38	109	144	-	84	354	55
10 TO 13 YEARS	47	33	81	116	-	55	282	48
14 YEARS	20	5	28	29	-	29	72	7
15 TO 19 YEARS	94	47	118	143	-	71	371	47
15 YEARS	24	6	23	33	-	17	88	9
16 AND 17 YEARS	41	21	53	62	-	36	167	18
18 AND 19 YEARS	29	20	42	47	-	19	116	21
20 TO 24 YEARS	66	19	106	129	-	52	250	42
20 YEARS	13	4	24	25	-	7	68	6
21 YEARS	13	2	23	29	-	12	48	8
25 TO 34 YEARS	102	45	150	162	-	75	359	93
35 TO 44 YEARS	74	20	96	109	-	46	230	50
45 TO 54 YEARS	65	19	57	78	-	31	213	38
55 TO 64 YEARS	21	5	38	66	-	44	141	11
65 YEARS AND OVER	63	8	34	62	-	28	146	21
18 YEARS AND OVER	420	136	523	653	-	295	1 434	274
21 YEARS AND OVER	378	112	456	580	-	269	1 270	248
60 YEARS AND OVER	74	12	59	89	-	46	213	25
MEDIAN	22.4	18.3	20.4	21.5	-	18.0	18.7	23.4
FEMALE	352	118	442	616	-	270	1 390	237
UNDER 5 YEARS	50	11	46	58	-	32	175	24
UNDER 1 YEAR	16	4	11	14	-	7	56	1
1 YEAR	10	-	15	7	-	3	32	5
2 YEARS	9	1	13	9	-	5	33	4
3 YEARS	8	3	2	15	-	13	26	7
4 YEARS	8	2	4	13	-	5	27	7
5 TO 9 YEARS	36	11	65	57	-	38	195	27
5 AND 6 YEARS	17	5	24	23	-	13	69	8
7 TO 9 YEARS	19	6	42	34	-	26	126	19
10 TO 14 YEARS	36	18	49	86	-	41	168	32
10 TO 13 YEARS	25	17	37	71	-	27	138	29
14 YEARS	11	1	11	15	-	13	30	2
15 TO 19 YEARS	41	23	60	75	-	36	181	27
15 YEARS	12	3	14	17	-	10	43	3
16 AND 17 YEARS	17	9	22	35	-	19	79	7
18 AND 19 YEARS	12	11	24	23	-	7	59	13
20 TO 24 YEARS	27	7	46	70	-	25	126	21
20 YEARS	8	-	8	7	-	3	31	3
21 YEARS	7	1	11	20	-	5	29	5
25 TO 34 YEARS	44	23	69	91	-	38	187	44
35 TO 44 YEARS	34	9	47	63	-	19	111	26
45 TO 54 YEARS	33	7	26	41	-	8	101	19
55 TO 64 YEARS	8	5	14	40	-	25	75	6
65 YEARS AND OVER	43	4	20	34	-	8	70	13
18 YEARS AND OVER	201	65	247	362	-	130	730	143
21 YEARS AND OVER	181	55	214	332	-	120	639	125
60 YEARS AND OVER	50	7	29	47	-	17	112	16
MEDIAN	21.8	19.4	20.1	22.3	-	17.5	19.3	22.2
MARITAL STATUS								
MALE, 15 YEARS AND OVER	255	86	317	334	-	188	857	146
SINGLE	108	38	142	156	-	68	402	55
NOW MARRIED	112	33	124	151	-	93	331	70
SPOUSE PRESENT	102	28	115	129	-	88	314	62
SPOUSE OF SAME RACE	88	24	100	129	-	67	299	60
SPOUSE ABSENT	11	5	9	22	-	4	17	8
SEPARATED	8	1	14	7	-	6	51	2
WIDOWED	11	3	8	8	-	5	38	7
DIVORCED	15	10	28	11	-	17	34	12
FEMALE, 15 YEARS AND OVER	230	77	282	414	-	159	852	155
SINGLE	74	25	89	179	-	59	327	51
NOW MARRIED	96	34	126	156	-	76	332	66
SPOUSE PRESENT	89	30	117	136	-	76	310	62
SPOUSE OF SAME RACE	87	24	102	136	-	63	300	59
SPOUSE ABSENT	7	3	9	20	-	-	22	4
SEPARATED	7	6	15	19	-	4	46	2
WIDOWED	36	5	21	44	-	13	100	17
DIVORCED	18	8	30	16	-	8	46	19

TABLE 21. GENERAL CHARACTERISTICS OF AMERICAN INDIANS, ESKIMOS, AND ALEUTS FOR IDENTIFIED RESERVATIONS: 1980 - CON.

[INCLUDES AMERICAN INDIANS, ESKIMOS, AND ALEUTS IN HOUSEHOLDS WITH ONE OR MORE AMERICAN INDIAN, ESKIMO, OR ALEUT PERSONS. DATA ARE ESTIMATES BASED ON A SAMPLE; SEE INTRODUCTION. FOR MEANING OF SYMBOLS, SEE INTRODUCTION. FOR DEFINITION OF TERMS, SEE APPENDIXES A AND B]

IDENTIFIED RESERVATIONS	RESIGHINI RANCHERIA, CALIF.	RINCON, CALIF.	ROARING CREEK RANCHERIA, CALIF.	ROCKY BOY'S, MONT.	ROSEBUD, S.DAK.	ROUND VALLEY, CALIF.	RUMSEY RANCHERIA, CALIF.	SAC AND FOX, IOWA
AGE								
TOTAL PERSONS	20	297	24	1 544	5 443	528	13	490
UNDER 5 YEARS	---	42	---	210	866	72	---	77
UNDER 1 YEAR	---	7	---	54	238	12	---	16
1 YEAR	---	10	---	39	153	10	---	18
2 YEARS	---	8	---	35	152	15	---	15
3 YEARS	---	8	---	34	146	11	---	22
4 YEARS	---	8	---	47	177	23	---	18
5 TO 9 YEARS	---	42	---	198	813	71	---	64
5 AND 6 YEARS	---	21	---	72	320	30	---	27
7 TO 9 YEARS	---	22	---	126	493	41	---	38
10 TO 14 YEARS	---	38	---	222	684	63	---	49
10 TO 13 YEARS	---	29	---	166	553	51	---	39
14 YEARS	---	9	---	56	131	11	---	10
15 TO 19 YEARS	---	25	---	209	688	46	---	72
15 YEARS	---	5	---	46	134	10	---	17
16 AND 17 YEARS	---	10	---	106	260	24	---	32
18 AND 19 YEARS	---	10	---	57	193	12	---	23
20 TO 24 YEARS	---	20	---	141	505	44	---	37
20 YEARS	---	6	---	32	114	5	---	15
21 YEARS	---	5	---	27	102	9	---	5
25 TO 34 YEARS	---	46	---	185	816	73	---	68
35 TO 44 YEARS	---	27	---	137	460	50	---	43
45 TO 54 YEARS	---	15	---	92	347	40	---	50
55 TO 64 YEARS	---	18	---	83	290	33	---	24
65 YEARS AND OVER	---	24	---	69	254	35	---	26
18 YEARS AND OVER	---	160	---	763	2 865	289	---	251
21 YEARS AND OVER	---	144	---	675	2 558	271	---	213
60 YEARS AND OVER	---	34	---	106	369	50	---	39
MEDIAN	---	20.2	---	17.8	18.5	21.8	---	18.4
FEMALE	---	155	---	784	2 927	273	---	244
UNDER 5 YEARS	---	22	---	95	444	39	---	43
UNDER 1 YEAR	---	5	---	29	121	5	---	12
1 YEAR	---	6	---	13	86	4	---	2
2 YEARS	---	7	---	13	73	7	---	12
3 YEARS	---	2	---	17	76	8	---	10
4 YEARS	---	2	---	23	88	14	---	8
5 TO 9 YEARS	---	21	---	100	440	32	---	38
5 AND 6 YEARS	---	10	---	32	175	14	---	13
7 TO 9 YEARS	---	11	---	68	265	18	---	17
10 TO 14 YEARS	---	19	---	113	337	29	---	31
10 TO 13 YEARS	---	15	---	84	269	24	---	24
14 YEARS	---	4	---	29	68	5	---	7
15 TO 19 YEARS	---	13	---	109	316	26	---	31
15 YEARS	---	4	---	27	77	4	---	9
16 AND 17 YEARS	---	4	---	48	131	16	---	17
18 AND 19 YEARS	---	6	---	34	108	5	---	5
20 TO 24 YEARS	---	11	---	69	261	25	---	18
20 YEARS	---	6	---	16	65	2	---	8
21 YEARS	---	1	---	13	53	6	---	1
25 TO 34 YEARS	---	27	---	99	425	36	---	19
35 TO 44 YEARS	---	13	---	75	224	27	---	24
45 TO 54 YEARS	---	7	---	47	186	18	---	22
55 TO 64 YEARS	---	11	---	43	155	17	---	9
65 YEARS AND OVER	---	11	---	34	139	24	---	16
18 YEARS AND OVER	---	86	---	400	1 498	153	---	114
21 YEARS AND OVER	---	74	---	351	1 325	146	---	101
60 YEARS AND OVER	---	17	---	54	196	31	---	21
MEDIAN	---	20.4	---	18.5	18.7	22.4	---	16.8
MARITAL STATUS								
MALE, 15 YEARS AND OVER	---	82	---	439	1 574	149	---	160
SINGLE	---	30	---	167	617	48	---	75
NOW MARRIED	---	42	---	226	692	78	---	72
SPOUSE PRESENT	---	39	---	200	615	73	---	63
SPOUSE OF SAME RACE	---	29	---	190	560	58	---	61
SPOUSE ABSENT	---	4	---	26	77	5	---	9
SEPARATED	---	2	---	14	46	7	---	6
WIDOWED	---	2	---	6	58	5	---	4
DIVORCED	---	6	---	26	160	11	---	4
FEMALE, 15 YEARS AND OVER	---	93	---	473	1 706	174	---	140
SINGLE	---	26	---	167	554	55	---	53
NOW MARRIED	---	44	---	225	707	66	---	69
SPOUSE PRESENT	---	41	---	198	621	62	---	58
SPOUSE OF SAME RACE	---	30	---	191	588	56	---	58
SPOUSE ABSENT	---	4	---	27	86	4	---	10
SEPARATED	---	6	---	17	40	16	---	3
WIDOWED	---	10	---	40	180	24	---	9
DIVORCED	---	7	---	27	225	12	---	6

TABLE 21. GENERAL CHARACTERISTICS OF AMERICAN INDIANS, ESKIMOS, AND ALEUTS FOR IDENTIFIED RESERVATIONS: 1980 — CON.

(INCLUDES AMERICAN INDIANS, ESKIMOS, AND ALEUTS IN HOUSEHOLDS WITH ONE OR MORE AMERICAN INDIAN, ESKIMO, OR ALEUT PERSONS. DATA ARE ESTIMATES BASED ON A SAMPLE; SEE INTRODUCTION. FOR MEANING OF SYMBOLS, SEE INTRODUCTION. FOR DEFINITION OF TERMS, SEE APPENDIXES A AND B)

IDENTIFIED RESERVATIONS	SAC AND FOX, KANS.-NEBR.			ST. CROIX, WIS.	ST. REGIS MOHAWK, N.Y.	SALT RIVER, ARIZ.	SAN CARLOS, ARIZ.	SANDIA PUEBLO, N.MEX.
	TOTAL	KANSAS	NEBRASKA					
AGE								
TOTAL PERSONS	3	-	3	409	1 749	2 604	5 795	227
UNDER 5 YEARS	...	-	...	47	147	366	711	27
UNDER 1 YEAR	...	-	...	7	27	81	184	9
1 YEAR	...	-	...	10	23	72	157	4
2 YEARS	...	-	...	5	33	80	140	7
3 YEARS	...	-	...	15	37	66	130	3
4 YEARS	...	-	...	9	27	68	120	3
5 TO 9 YEARS	...	-	...	39	138	291	674	29
5 AND 6 YEARS	...	-	...	12	62	111	277	6
7 TO 9 YEARS	...	-	...	27	76	179	397	23
10 TO 14 YEARS	...	-	...	60	216	319	806	24
10 TO 13 YEARS	...	-	...	46	180	252	640	18
14 YEARS	...	-	...	14	36	67	166	6
15 TO 19 YEARS	...	-	...	55	188	327	771	22
15 YEARS	...	-	...	19	47	71	157	2
16 AND 17 YEARS	...	-	...	18	91	126	362	11
18 AND 19 YEARS	...	-	...	18	49	130	252	9
20 TO 24 YEARS	...	-	...	33	169	240	583	14
20 YEARS	...	-	...	11	30	56	128	5
21 YEARS	...	-	...	6	35	33	134	3
25 TO 34 YEARS	...	-	...	45	205	397	873	40
35 TO 44 YEARS	...	-	...	47	202	262	524	19
45 TO 54 YEARS	...	-	...	29	175	168	398	17
55 TO 64 YEARS	...	-	...	39	141	100	207	16
65 YEARS AND OVER	...	-	...	15	168	114	248	17
18 YEARS AND OVER	...	-	...	226	1 110	1 431	3 085	133
21 YEARS AND OVER	...	-	...	197	1 031	1 245	2 704	119
60 YEARS AND OVER	...	-	...	31	235	149	347	23
MEDIAN	...	-	...	20.3	25.9	20.0	19.5	24.1
FEMALE	...	-	...	200	846	1 324	2 953	119
UNDER 5 YEARS	...	-	...	28	75	173	360	13
UNDER 1 YEAR	...	-	...	7	10	32	79	5
1 YEAR	...	-	...	5	16	41	79	3
2 YEARS	...	-	...	3	17	40	80	2
3 YEARS	...	-	...	10	19	27	66	2
4 YEARS	...	-	...	3	14	34	56	1
5 TO 9 YEARS	...	-	...	15	69	133	348	16
5 AND 6 YEARS	...	-	...	5	37	42	151	3
7 TO 9 YEARS	...	-	...	10	33	91	197	13
10 TO 14 YEARS	...	-	...	28	104	158	429	14
10 TO 13 YEARS	...	-	...	17	80	119	347	10
14 YEARS	...	-	...	11	25	39	82	4
15 TO 19 YEARS	...	-	...	32	75	180	387	10
15 YEARS	...	-	...	13	18	34	77	1
16 AND 17 YEARS	...	-	...	9	36	72	180	5
18 AND 19 YEARS	...	-	...	10	21	73	130	4
20 TO 24 YEARS	...	-	...	12	75	119	301	9
20 YEARS	...	-	...	3	11	24	64	4
21 YEARS	...	-	...	4	13	26	70	2
25 TO 34 YEARS	...	-	...	21	91	203	416	24
35 TO 44 YEARS	...	-	...	23	99	147	269	8
45 TO 54 YEARS	...	-	...	12	90	93	213	10
55 TO 64 YEARS	...	-	...	19	71	56	112	6
65 YEARS AND OVER	...	-	...	8	97	62	121	8
18 YEARS AND OVER	...	-	...	107	543	734	1 561	70
21 YEARS AND OVER	...	-	...	93	511	657	1 367	62
60 YEARS AND OVER	...	-	...	15	129	85	167	11
MEDIAN	...	-	...	19.4	28.1	20.8	19.4	22.0
MARITAL STATUS								
MALE, 15 YEARS AND OVER	...	-	...	134	651	768	1 786	70
SINGLE	...	-	...	60	273	369	785	23
NOW MARRIED	...	-	...	55	317	293	791	37
SPOUSE PRESENT	...	-	...	49	299	249	668	35
SPOUSE OF SAME RACE	...	-	...	43	276	245	664	30
SPOUSE ABSENT	...	-	...	5	18	44	122	2
SEPARATED	...	-	...	5	18	19	35	1
WIDOWED	...	-	...	2	23	29	70	5
DIVORCED	...	-	...	13	20	59	105	4
FEMALE, 15 YEARS AND OVER	...	-	...	129	597	860	1 818	76
SINGLE	...	-	...	44	172	331	642	24
NOW MARRIED	...	-	...	55	271	325	797	37
SPOUSE PRESENT	...	-	...	47	265	261	657	35
SPOUSE OF SAME RACE	...	-	...	47	262	244	650	30
SPOUSE ABSENT	...	-	...	8	6	64	140	2
SEPARATED	...	-	...	4	13	33	58	1
WIDOWED	...	-	...	11	109	84	171	7
DIVORCED	...	-	...	14	33	87	150	7

TABLE 21. GENERAL CHARACTERISTICS OF AMERICAN INDIANS, ESKIMOS, AND ALEUTS FOR IDENTIFIED RESERVATIONS: 1980 - CON.

(INCLUDES AMERICAN INDIANS, ESKIMOS, AND ALEUTS IN HOUSEHOLDS WITH ONE OR MORE AMERICAN INDIAN, ESKIMO, OR ALEUT PERSONS. DATA ARE ESTIMATES BASED ON A SAMPLE; SEE INTRODUCTION. FOR MEANING OF SYMBOLS, SEE INTRODUCTION. FOR DEFINITION OF TERMS, SEE APPENDIXES A AND B)

IDENTIFIED RESERVATIONS	SANDY LAKE, MINN.	SAN FELIPE PUEBLO, N.MEX.	SAN ILDEFONSO PUEBLO, N.MEX.	SAN JUAN PUEBLO, N.MEX.	SAN MANUEL, CALIF.	SAN PASQUAL, CALIF.	SANTA ANA PUEBLO, N.MEX.	SANTA CLARA PUEBLO, N.MEX.
AGE								
TOTAL PERSONS	-	1 792	485	837	-	123	407	1 847
UNDER 5 YEARS	-	221	61	81	-	21	38	224
UNDER 1 YEAR	-	49	15	15	-	4	10	46
1 YEAR	-	41	13	18	-	5	11	43
2 YEARS	-	52	11	17	-	4	3	42
3 YEARS	-	29	11	21	-	2	6	38
4 YEARS	-	49	10	10	-	6	8	35
5 TO 9 YEARS	-	265	61	84	-	15	46	206
5 AND 6 YEARS	-	107	14	45	-	6	14	76
7 TO 9 YEARS	-	158	27	39	-	9	32	130
10 TO 14 YEARS	-	236	51	100	-	10	34	191
10 TO 13 YEARS	-	191	47	78	-	8	26	137
14 YEARS	-	45	4	23	-	1	8	33
15 TO 19 YEARS	-	242	61	121	-	13	38	217
15 YEARS	-	55	6	30	-	3	10	56
16 AND 17 YEARS	-	92	16	56	-	3	17	105
18 AND 19 YEARS	-	95	18	35	-	6	10	56
20 TO 24 YEARS	-	164	44	78	-	12	46	176
20 YEARS	-	62	9	16	-	4	13	51
21 YEARS	-	30	7	17	-	1	7	41
25 TO 34 YEARS	-	265	75	110	-	19	67	276
35 TO 44 YEARS	-	169	51	86	-	10	43	193
45 TO 54 YEARS	-	101	51	63	-	8	36	138
55 TO 64 YEARS	-	59	24	54	-	7	22	99
65 YEARS AND OVER	-	70	44	60	-	9	38	127
18 YEARS AND OVER	-	923	310	486	-	71	261	1 063
21 YEARS AND OVER	-	786	282	435	-	60	238	938
60 YEARS AND OVER	-	96	50	85	-	14	44	171
MEDIAN	-	18.5	25.3	22.0	-	20.7	25.1	21.9
FEMALE	-	920	234	434	-	61	205	914
UNDER 5 YEARS	-	109	29	44	-	11	18	118
UNDER 1 YEAR	-	22	7	8	-	3	3	38
1 YEAR	-	17	5	8	-	3	7	27
2 YEARS	-	29	7	8	-	2	3	20
3 YEARS	-	12	4	12	-	1	2	17
4 YEARS	-	29	6	8	-	1	2	18
5 TO 9 YEARS	-	136	22	34	-	7	23	97
5 AND 6 YEARS	-	58	6	16	-	2	7	38
7 TO 9 YEARS	-	78	15	19	-	5	16	59
10 TO 14 YEARS	-	102	17	53	-	4	20	89
10 TO 13 YEARS	-	75	17	45	-	4	15	76
14 YEARS	-	27	-	7	-	-	5	13
15 TO 19 YEARS	-	117	20	67	-	6	23	112
15 YEARS	-	28	4	18	-	1	8	31
16 AND 17 YEARS	-	46	9	31	-	2	11	48
18 AND 19 YEARS	-	51	6	18	-	3	4	33
20 TO 24 YEARS	-	92	33	41	-	6	20	69
20 YEARS	-	26	2	10	-	2	3	23
21 YEARS	-	13	7	5	-	-	5	15
25 TO 34 YEARS	-	150	38	50	-	8	35	131
35 TO 44 YEARS	-	92	24	49	-	3	23	102
45 TO 54 YEARS	-	53	29	37	-	6	16	82
55 TO 64 YEARS	-	36	14	26	-	3	14	51
65 YEARS AND OVER	-	33	28	33	-	7	13	64
18 YEARS AND OVER	-	507	173	254	-	36	125	531
21 YEARS AND OVER	-	431	164	226	-	30	118	475
60 YEARS AND OVER	-	50	32	43	-	9	17	87
MEDIAN	-	19.8	26.2	22.4	-	21.0	24.6	22.2
MARITAL STATUS								
MALE, 15 YEARS AND OVER	-	497	146	269	-	38	145	616
SINGLE	-	299	48	115	-	11	66	232
NOW MARRIED	-	172	83	113	-	18	69	341
SPOUSE PRESENT	-	146	75	103	-	18	63	315
SPOUSE OF SAME RACE	-	145	72	87	-	8	63	257
SPOUSE ABSENT	-	26	8	10	-	-	7	25
SEPARATED	-	5	-	7	-	1	-	-
WIDOWED	-	20	6	13	-	1	4	23
DIVORCED	-	1	9	21	-	7	5	20
FEMALE, 15 YEARS AND OVER	-	573	186	303	-	39	144	610
SINGLE	-	351	65	126	-	12	60	191
NOW MARRIED	-	172	81	120	-	14	65	312
SPOUSE PRESENT	-	146	76	115	-	14	57	289
SPOUSE OF SAME RACE	-	145	74	90	-	8	57	257
SPOUSE ABSENT	-	25	5	5	-	-	8	23
SEPARATED	-	2	5	8	-	3	2	8
WIDOWED	-	41	24	33	-	4	13	69
DIVORCED	-	7	12	14	-	5	6	30

TABLE 21. GENERAL CHARACTERISTICS OF AMERICAN INDIANS, ESKIMOS, AND ALEUTS FOR IDENTIFIED RESERVATIONS: 1980 - CON.

(INCLUDES AMERICAN INDIANS, ESKIMOS, AND ALEUTS IN HOUSEHOLDS WITH ONE OR MORE AMERICAN INDIAN, ESKIMO, OR ALEUT PERSONS. DATA ARE ESTIMATES BASED ON A SAMPLE; SEE INTRODUCTION. FOR MEANING OF SYMBOLS, SEE INTRODUCTION. FOR DEFINITION OF TERMS, SEE APPENDIXES A AND B)

IDENTIFIED RESERVATIONS	SANTA ROSA RANCHERIA, CALIF.	SANTA ROSA, CALIF.	SANTA YNEZ, CALIF.	SANTA YSABEL, CALIF.	SANTEE, NEBR.	SANTO DOMINGO PUEBLO, N.MEX.	SAN XAVIER, ARIZ.	SAUK-SUIATTLE, WASH.
AGE								
TOTAL PERSONS	122	12	120	181	487	2 148	850	-
UNDER 5 YEARS	34	...	13	18	64	260	103	-
UNDER 1 YEAR	4	...	1	8	6	53	33	-
1 YEAR	7	...	6	3	18	49	15	-
2 YEARS	8	...	1	-	16	39	15	-
3 YEARS	10	...	2	4	11	50	18	-
4 YEARS	3	...	2	1	14	69	21	-
5 TO 9 YEARS	12	...	15	15	48	276	108	-
5 AND 6 YEARS	5	...	6	3	15	136	43	-
7 TO 9 YEARS	6	...	9	11	33	140	65	-
10 TO 14 YEARS	11	...	13	25	57	280	86	-
10 TO 13 YEARS	9	...	10	23	40	212	66	-
14 YEARS	2	...	4	2	17	68	20	-
15 TO 19 YEARS	19	...	18	22	43	259	97	-
15 YEARS	2	...	5	3	10	80	28	-
16 AND 17 YEARS	9	...	5	7	14	103	31	-
18 AND 19 YEARS	7	...	9	12	19	76	38	-
20 TO 24 YEARS	12	...	9	21	33	208	86	-
20 YEARS	4	...	-	-	9	34	15	-
21 YEARS	2	...	4	4	3	30	19	-
25 TO 34 YEARS	12	...	9	22	49	329	134	-
35 TO 44 YEARS	11	...	11	22	43	171	73	-
45 TO 54 YEARS	5	...	13	7	17	140	60	-
55 TO 64 YEARS	1	...	10	10	23	103	35	-
65 YEARS AND OVER	5	...	9	19	31	114	47	-
18 YEARS AND OVER	54	...	69	113	214	1 141	494	-
21 YEARS AND OVER	42	...	60	101	186	1 011	441	-
60 YEARS AND OVER	5	...	10	25	45	151	68	-
MEDIAN	16.2	...	20.5	23.3	18.7	19.8	21.9	-
FEMALE	54	...	40	88	195	1 052	435	-
UNDER 5 YEARS	10	...	7	8	32	108	56	-
UNDER 1 YEAR	1	...	1	5	2	23	18	-
1 YEAR	2	...	4	2	8	25	9	-
2 YEARS	4	...	-	-	7	18	7	-
3 YEARS	3	...	1	1	3	14	12	-
4 YEARS	-	...	1	-	11	29	9	-
5 TO 9 YEARS	2	...	10	8	18	136	46	-
5 AND 6 YEARS	-	...	5	2	6	77	19	-
7 TO 9 YEARS	2	...	5	6	11	59	27	-
10 TO 14 YEARS	5	...	7	14	28	132	43	-
10 TO 13 YEARS	2	...	5	11	19	99	34	-
14 YEARS	1	...	2	2	9	33	9	-
15 TO 19 YEARS	12	...	4	9	25	124	47	-
15 YEARS	1	...	-	1	8	34	11	-
16 AND 17 YEARS	6	...	1	1	6	51	19	-
18 AND 19 YEARS	5	...	2	7	10	37	17	-
20 TO 24 YEARS	5	...	5	12	13	107	40	-
20 YEARS	-	...	-	-	3	25	7	-
21 YEARS	-	...	2	3	1	14	7	-
25 TO 34 YEARS	8	...	6	5	21	171	82	-
35 TO 44 YEARS	5	...	6	12	18	89	37	-
45 TO 54 YEARS	5	...	7	4	10	88	35	-
55 TO 64 YEARS	1	...	5	8	12	48	21	-
65 YEARS AND OVER	3	...	2	8	18	49	28	-
18 YEARS AND OVER	32	...	34	56	103	589	261	-
21 YEARS AND OVER	27	...	32	49	90	527	236	-
60 YEARS AND OVER	3	...	2	12	29	66	40	-
MEDIAN	20.0	...	21.8	23.3	18.8	21.1	23.5	-
MARITAL STATUS								
MALE, 15 YEARS AND OVER	26	...	43	64	121	648	263	-
SINGLE	14	...	18	33	53	367	135	-
NOW MARRIED	6	...	17	18	51	233	93	-
SPOUSE PRESENT	6	...	17	17	43	206	67	-
SPOUSE OF SAME RACE	4	...	12	16	37	206	67	-
SPOUSE ABSENT	-	...	-	1	7	27	26	-
SEPARATED	2	...	4	2	7	11	8	-
WIDOWED	4	...	4	4	6	30	12	-
DIVORCED	-	...	-	6	4	7	15	-
FEMALE, 15 YEARS AND OVER	39	...	36	58	118	676	290	-
SINGLE	19	...	9	16	32	367	113	-
NOW MARRIED	9	...	17	26	53	235	96	-
SPOUSE PRESENT	9	...	16	24	41	209	71	-
SPOUSE OF SAME RACE	5	...	12	17	37	209	66	-
SPOUSE ABSENT	-	...	1	1	11	26	25	-
SEPARATED	5	...	5	2	3	20	18	-
WIDOWED	6	...	1	10	16	52	45	-
DIVORCED	-	...	4	4	13	3	19	-

TABLE 21. GENERAL CHARACTERISTICS OF AMERICAN INDIANS, ESKIMOS, AND ALEUTS FOR IDENTIFIED RESERVATIONS: 1980 - CON.

(INCLUDES AMERICAN INDIANS, ESKIMOS, AND ALEUTS IN HOUSEHOLDS WITH ONE OR MORE AMERICAN INDIAN, ESKIMO, OR ALEUT PERSONS. DATA ARE ESTIMATES BASED ON A SAMPLE; SEE INTRODUCTION. FOR MEANING OF SYMBOLS, SEE INTRODUCTION. FOR DEFINITION OF TERMS, SEE APPENDIXES A AND B)

IDENTIFIED RESERVATIONS	SAULT STE. MARIE, MICH.	SCHAGHTI-COKE, CPNM.	SHAKOPEE COMMUNITY, MINN.	SHEEP RANCH RANCHERIA, CALIF.	SHERWOOD VALLEY RANCHERIA, CALIF.	SHINGLE SPRINGS RANCHERIA, CALIF.	SHINNECOCK, N.Y.	SHOALWATER, WASH.
AGE								
TOTAL PERSONS	-	6	77	2	17	-	194	38
UNDER 5 YEARS	-	...	13	...	...	-	8	...
UNDER 1 YEAR	-	...	4	...	...	-	-	...
1 YEAR	-	...	-	...	...	-	-	...
2 YEARS	-	...	3	...	...	-	2	...
3 YEARS	-	...	1	...	...	-	5	...
4 YEARS	-	...	4	...	...	-	-	...
5 TO 9 YEARS	-	...	8	...	...	-	24	...
5 AND 6 YEARS	-	...	3	...	...	-	7	...
7 TO 9 YEARS	-	...	5	...	...	-	17	...
10 TO 14 YEARS	-	...	7	...	...	-	21	...
10 TO 13 YEARS	-	...	6	...	...	-	17	...
14 YEARS	-	...	1	...	...	-	3	...
15 TO 19 YEARS	-	...	11	...	...	-	15	...
15 YEARS	-	...	5	...	...	-	4	...
16 AND 17 YEARS	-	...	2	...	...	-	4	...
18 AND 19 YEARS	-	...	3	...	...	-	7	...
20 TO 24 YEARS	-	...	3	...	...	-	8	...
20 YEARS	-	...	-	...	...	-	-	...
21 YEARS	-	...	1	...	...	-	2	...
25 TO 34 YEARS	-	...	14	...	...	-	21	...
35 TO 44 YEARS	-	...	9	...	...	-	20	...
45 TO 54 YEARS	-	...	3	...	...	-	15	...
55 TO 64 YEARS	-	...	7	...	...	-	24	...
65 YEARS AND OVER	-	...	2	...	...	-	38	...
18 YEARS AND OVER	-	...	42	...	...	-	134	...
21 YEARS AND OVER	-	...	38	...	...	-	126	...
60 YEARS AND OVER	-	...	5	...	...	-	51	...
MEDIAN	-	...	20.0	...	...	-	34.9	...
FEMALE	-	...	35	...	...	-	105	...
UNDER 5 YEARS	-	...	8	...	...	-	5	...
UNDER 1 YEAR	-	...	3	...	...	-	-	...
1 YEAR	-	...	-	...	...	-	-	...
2 YEARS	-	...	1	...	...	-	2	...
3 YEARS	-	...	1	...	...	-	3	...
4 YEARS	-	...	3	...	...	-	-	...
5 TO 9 YEARS	-	...	3	...	...	-	7	...
5 AND 6 YEARS	-	...	1	...	...	-	-	...
7 TO 9 YEARS	-	...	2	...	...	-	7	...
10 TO 14 YEARS	-	...	6	...	...	-	12	...
10 TO 13 YEARS	-	...	3	...	...	-	7	...
14 YEARS	-	...	1	...	...	-	5	...
15 TO 19 YEARS	-	...	2	...	...	-	9	...
15 YEARS	-	...	2	...	...	-	2	...
16 AND 17 YEARS	-	...	-	...	...	-	2	...
18 AND 19 YEARS	-	...	-	...	...	-	6	...
20 TO 24 YEARS	-	...	2	...	...	-	2	...
20 YEARS	-	...	-	...	...	-	-	...
21 YEARS	-	...	1	...	...	-	2	...
25 TO 34 YEARS	-	...	5	...	...	-	9	...
35 TO 44 YEARS	-	...	5	...	...	-	13	...
45 TO 54 YEARS	-	...	1	...	...	-	2	...
55 TO 64 YEARS	-	...	3	...	...	-	17	...
65 YEARS AND OVER	-	...	1	...	...	-	29	...
18 YEARS AND OVER	-	...	17	...	...	-	78	...
21 YEARS AND OVER	-	...	17	...	...	-	72	...
60 YEARS AND OVER	-	...	2	...	...	-	37	...
MEDIAN	-	...	15.9	...	...	-	40.3	...
MARITAL STATUS								
MALE, 15 YEARS AND OVER	-	...	30	...	...	-	60	...
SINGLE	-	...	11	...	...	-	13	...
NOW MARRIED	-	...	16	...	...	-	34	...
SPOUSE PRESENT	-	...	16	...	...	-	29	...
SPOUSE OF SAME RACE	-	...	5	...	...	-	16	...
SPOUSE ABSENT	-	...	-	...	...	-	5	...
SEPARATED	-	...	-	...	...	-	-	...
WIDOWED	-	...	2	...	...	-	6	...
DIVORCED	-	...	1	...	...	-	6	...
FEMALE, 15 YEARS AND OVER	-	...	19	...	...	-	81	...
SINGLE	-	...	5	...	...	-	20	...
NOW MARRIED	-	...	9	...	...	-	31	...
SPOUSE PRESENT	-	...	9	...	...	-	28	...
SPOUSE OF SAME RACE	-	...	6	...	...	-	16	...
SPOUSE ABSENT	-	...	-	...	...	-	2	...
SEPARATED	-	...	-	...	...	-	4	...
WIDOWED	-	...	2	...	...	-	24	...
DIVORCED	-	...	2	...	...	-	3	...

TABLE 21. GENERAL CHARACTERISTICS OF AMERICAN INDIANS, ESKIMOS, AND ALEUTS FOR IDENTIFIED RESERVATIONS: 1980 - CON.

(INCLUDES AMERICAN INDIANS, ESKIMOS, AND ALEUTS IN HOUSEHOLDS WITH ONE OR MORE AMERICAN INDIAN, ESKIMO, OR ALEUT PERSONS. DATA ARE ESTIMATES BASED ON A SAMPLE; SEE INTRODUCTION. FOR MEANING OF SYMBOLS, SEE INTRODUCTION. FOR DEFINITION OF TERMS, SEE APPENDIXES A AND B)

IDENTIFIED RESERVATIONS	SISSETON, N.DAK.-S.DAK.			SKOKOMISH, WASH.	SKULL VALLEY, UTAH	SOBOBA, CALIF.	SOKAOGON CHIPPEWA COMMUNITY, WIS.	SOUTHERN PAIUTE, UTAH
	TOTAL	NORTH DAKOTA	SOUTH DAKOTA					
AGE								
TOTAL PERSONS	2 589	-	2 589	305	-	230	95	185
UNDER 5 YEARS	383	-	383	39	-	26	14	23
UNDER 1 YEAR	92	-	92	11	-	4	2	4
1 YEAR	80	-	80	10	-	8	6	3
2 YEARS	79	-	79	10	-	2	4	9
3 YEARS	56	-	56	2	-	6	2	3
4 YEARS	76	-	76	6	-	6	-	4
5 TO 9 YEARS	332	-	332	38	-	37	9	28
5 AND 6 YEARS	125	-	125	15	-	18	5	13
7 TO 9 YEARS	227	-	227	23	-	20	4	15
10 TO 14 YEARS	351	-	351	37	-	34	5	21
10 TO 13 YEARS	288	-	288	27	-	27	4	14
14 YEARS	63	-	63	10	-	6	1	6
15 TO 19 YEARS	307	-	307	41	-	17	12	21
15 YEARS	74	-	74	12	-	4	2	13
16 AND 17 YEARS	123	-	123	17	-	7	4	3
18 AND 19 YEARS	110	-	110	11	-	4	6	5
20 TO 24 YEARS	186	-	186	34	-	16	11	20
20 YEARS	41	-	41	6	-	4	1	1
21 YEARS	47	-	47	6	-	3	1	7
25 TO 34 YEARS	344	-	344	21	-	33	15	26
35 TO 44 YEARS	224	-	224	40	-	14	16	17
45 TO 54 YEARS	153	-	153	29	-	25	3	21
55 TO 64 YEARS	120	-	120	16	-	15	6	4
65 YEARS AND OVER	169	-	169	10	-	11	3	3
18 YEARS AND OVER	1 305	-	1 305	162	-	120	61	96
21 YEARS AND OVER	1 155	-	1 155	145	-	112	54	90
60 YEARS AND OVER	245	-	245	13	-	17	7	4
MEDIAN	18.2	-	18.2	19.6	-	20.2	23.0	19.6
FEMALE	1 332	-	1 332	139	-	110	46	105
UNDER 5 YEARS	198	-	198	22	-	17	8	11
UNDER 1 YEAR	48	-	48	3	-	4	1	3
1 YEAR	40	-	40	7	-	5	4	1
2 YEARS	42	-	42	6	-	-	2	3
3 YEARS	31	-	31	1	-	4	1	3
4 YEARS	37	-	37	5	-	3	-	2
5 TO 9 YEARS	181	-	181	21	-	15	5	18
5 AND 6 YEARS	62	-	62	6	-	9	3	9
7 TO 9 YEARS	119	-	119	15	-	6	2	9
10 TO 14 YEARS	177	-	177	17	-	13	2	13
10 TO 13 YEARS	146	-	146	11	-	12	2	10
14 YEARS	31	-	31	6	-	1	-	3
15 TO 19 YEARS	160	-	160	23	-	7	7	11
15 YEARS	33	-	33	6	-	5	1	7
16 AND 17 YEARS	73	-	73	7	-	1	3	-
18 AND 19 YEARS	54	-	54	10	-	2	3	4
20 TO 24 YEARS	92	-	92	14	-	8	6	9
20 YEARS	19	-	19	2	-	3	-	1
21 YEARS	27	-	27	1	-	2	1	4
25 TO 34 YEARS	191	-	191	14	-	17	8	16
35 TO 44 YEARS	104	-	104	17	-	8	5	12
45 TO 54 YEARS	89	-	89	13	-	11	1	11
55 TO 64 YEARS	54	-	54	10	-	7	4	3
65 YEARS AND OVER	87	-	87	5	-	6	-	3
18 YEARS AND OVER	670	-	670	86	-	60	27	35
21 YEARS AND OVER	597	-	597	73	-	55	24	50
60 YEARS AND OVER	121	-	121	6	-	9	3	4
MEDIAN	18.1	-	18.1	19.2	-	20.8	22.0	19.6
MARITAL STATUS								
MALE, 15 YEARS AND OVER	727	-	727	92	-	68	35	50
SINGLE	336	-	336	37	-	27	12	22
NOW MARRIED	253	-	253	46	-	28	14	21
SPOUSE PRESENT	225	-	225	43	-	27	12	19
SPOUSE OF SAME RACE	198	-	198	36	-	16	9	17
SPOUSE ABSENT	28	-	28	3	-	1	2	2
SEPARATED	29	-	29	4	-	5	1	-
WIDOWED	36	-	36	1	-	4	1	-
DIVORCED	72	-	72	4	-	4	7	7
FEMALE, 15 YEARS AND OVER	776	-	776	99	-	65	31	62
SINGLE	288	-	288	32	-	21	13	23
NOW MARRIED	286	-	286	49	-	30	12	23
SPOUSE PRESENT	255	-	255	45	-	24	9	19
SPOUSE OF SAME RACE	212	-	212	36	-	17	9	19
SPOUSE ABSENT	31	-	31	4	-	6	3	4
SEPARATED	38	-	38	2	-	3	1	1
WIDOWED	89	-	89	6	-	9	1	10
DIVORCED	75	-	75	9	-	2	4	5

TABLE 21. GENERAL CHARACTERISTICS OF AMERICAN INDIANS, ESKIMOS, AND ALEUTS FOR IDENTIFIED RESERVATIONS: 1980 - CON.

(INCLUDES AMERICAN INDIANS, ESKIMOS, AND ALEUTS IN HOUSEHOLDS WITH ONE OR MORE AMERICAN INDIAN, ESKIMO, OR ALEUT PERSONS. DATA ARE ESTIMATED BASED ON A SAMPLE; SEE INTRODUCTION. FOR MEANING OF SYMBOLS, SEE INTRODUCTION. FOR DEFINITION OF TERMS, SEE APPENDIXES A AND B)

IDENTIFIED RESERVATIONS	SOUTHERN UTE, COLO.	SPOKANE, WASH.	SQUAXIN ISLAND, WASH.	STANDING ROCK, N.DAK.-S.DAK.			STEWART'S POINT RANCHERIA, CALIF.	STOCK-BRIDGE, WIS.
				TOTAL	NORTH DAKOTA	SOUTH DAKOTA		
AGE								
TOTAL PERSONS	877	1 052	32	4 587	2 226	2 361	73	582
UNDER 5 YEARS	103	120	8	706	341	365	8	73
UNDER 1 YEAR	19	33	3	159	66	93	3	21
1 YEAR	23	20	1	118	69	49	1	9
2 YEARS	21	13	2	144	70	74	1	20
3 YEARS	16	29	1	146	67	79	1	17
4 YEARS	24	25	1	139	70	69	2	6
5 TO 9 YEARS	130	113	7	684	329	355	4	65
5 AND 6 YEARS	49	40	4	240	122	119	4	18
7 TO 9 YEARS	81	73	3	364	207	156	-	47
10 TO 14 YEARS	116	119	-	551	274	277	11	59
10 TO 13 YEARS	89	93	-	398	214	184	9	44
14 YEARS	28	26	-	154	60	93	2	15
15 TO 19 YEARS	118	136	3	560	267	293	9	61
15 YEARS	18	30	1	113	68	45	-	12
16 AND 17 YEARS	62	51	-	253	124	129	5	22
18 AND 19 YEARS	37	55	2	194	75	119	4	27
20 TO 24 YEARS	55	100	6	386	197	189	7	43
20 YEARS	12	19	1	73	38	35	3	4
21 YEARS	8	16	1	74	43	31	2	6
25 TO 34 YEARS	132	166	3	588	301	287	7	73
35 TO 44 YEARS	73	112	3	412	204	208	5	33
45 TO 54 YEARS	62	74	-	289	125	164	9	42
55 TO 64 YEARS	39	55	-	283	105	178	3	55
65 YEARS AND OVER	48	58	-	208	83	125	9	58
18 YEARS AND OVER	448	618	16	2 360	1 090	1 270	45	331
21 YEARS AND OVER	399	544	13	2 093	977	1 116	37	320
60 YEARS AND OVER	69	85	-	313	129	185	11	85
MEDIAN	18.4	22.1	17.0	18.6	17.6	19.5	21.5	23.8
FEMALE	439	501	16	2 272	1 137	1 135	30	297
UNDER 5 YEARS	49	58	5	334	153	181	4	34
UNDER 1 YEAR	10	16	1	73	32	42	1	13
1 YEAR	12	8	1	52	27	25	1	7
2 YEARS	9	7	1	75	34	41	-	5
3 YEARS	6	14	1	70	27	42	1	8
4 YEARS	12	13	1	65	33	31	1	2
5 TO 9 YEARS	67	51	2	271	153	117	-	34
5 AND 6 YEARS	20	16	1	113	60	53	-	8
7 TO 9 YEARS	47	35	1	157	93	64	-	26
10 TO 14 YEARS	64	63	-	280	148	133	5	32
10 TO 13 YEARS	48	46	-	204	114	90	3	27
14 YEARS	16	17	-	76	34	43	2	5
15 TO 19 YEARS	49	66	2	287	140	147	2	27
15 YEARS	9	12	1	65	39	26	-	6
16 AND 17 YEARS	27	25	-	128	62	66	1	10
18 AND 19 YEARS	13	29	1	94	40	55	1	11
20 TO 24 YEARS	27	47	6	199	100	99	3	20
20 YEARS	6	11	1	32	8	24	2	-
21 YEARS	4	5	-	41	29	12	-	3
25 TO 34 YEARS	69	71	-	277	148	129	3	32
35 TO 44 YEARS	41	51	1	216	115	101	4	28
45 TO 54 YEARS	27	34	-	153	67	86	4	20
55 TO 64 YEARS	23	25	-	151	64	87	-	28
65 YEARS AND OVER	23	33	-	104	49	55	5	42
18 YEARS AND OVER	223	291	8	1 194	583	612	20	181
21 YEARS AND OVER	204	251	6	1 068	535	533	17	170
60 YEARS AND OVER	35	46	-	169	84	85	3	54
MEDIAN	18.6	21.2	17.0	19.0	18.7	19.3	26.0	25.5
MARITAL STATUS								
MALE, 15 YEARS AND OVER	268	371	8	1 339	599	740	28	188
SINGLE	115	132	1	588	278	309	9	65
NOW MARRIED	107	175	6	537	238	299	14	100
SPOUSE PRESENT	104	152	6	494	225	271	8	96
SPOUSE OF SAME RACE	80	112	3	460	211	249	8	82
SPOUSE ABSENT	3	20	-	44	15	29	6	5
SEPARATED	-	17	-	45	24	21	-	5
WIDOWED	18	10	-	37	8	28	2	3
DIVORCED	28	39	1	133	50	82	3	15
FEMALE, 15 YEARS AND OVER	260	328	9	1 387	683	704	21	197
SINGLE	78	92	2	460	227	233	6	49
NOW MARRIED	118	152	5	544	260	284	12	100
SPOUSE PRESENT	103	140	4	481	244	237	9	98
SPOUSE OF SAME RACE	79	110	3	420	204	216	8	81
SPOUSE ABSENT	16	12	1	63	15	47	3	1
SEPARATED	9	12	1	63	41	22	-	4
WIDOWED	20	38	-	156	67	88	2	40
DIVORCED	34	33	1	165	88	77	1	5

TABLE 21. GENERAL CHARACTERISTICS OF AMERICAN INDIANS, ESKIMOS, AND ALEUTS FOR IDENTIFIED RESERVATIONS: 1980 - CON.

(INCLUDES AMERICAN INDIANS, ESKIMOS, AND ALEUTS IN HOUSEHOLDS WITH ONE OR MORE AMERICAN INDIAN, ESKIMO, OR ALEUT PERSONS. DATA ARE ESTIMATES BASED ON A SAMPLE; SEE INTRODUCTION. FOR MEANING OF SYMBOLS, SEE INTRODUCTION. FOR DEFINITION OF TERMS, SEE APPENDIXES A AND B)

IDENTIFIED RESERVATIONS	SULPHUR BANK RANCHERIA, CALIF.	SUMMIT LAKE, NEV.	SUSANVILLE, CALIF.	SWINOMISH, WASH.	SYCUAN, CALIF.	TAMA, IA.	TAOS PUEBLO, N.MEX.	TE-MOAK, NEV.
AGE								
TOTAL PERSONS	113	15	81	425	56	30	1 049	91
UNDER 5 YEARS	25	---	4	52	4	-	90	3
UNDER 1 YEAR	5	---	-	12	2	-	17	-
1 YEAR	7	---	4	2	2	-	24	1
2 YEARS	4	---	-	11	-	-	23	-
3 YEARS	5	---	-	6	-	-	11	1
4 YEARS	4	---	-	20	-	-	14	-
5 TO 9 YEARS	16	---	7	55	13	2	85	10
5 AND 6 YEARS	7	---	3	25	8	-	27	1
7 TO 9 YEARS	9	---	4	30	6	2	57	8
10 TO 14 YEARS	12	---	13	43	6	2	111	11
10 TO 13 YEARS	11	---	8	34	6	2	88	8
14 YEARS	1	---	5	6	-	-	24	2
15 TO 19 YEARS	9	---	17	43	8	5	119	9
15 YEARS	1	---	2	7	2	1	33	1
16 AND 17 YEARS	4	---	7	17	5	1	48	6
18 AND 19 YEARS	4	---	7	19	2	3	37	2
20 TO 24 YEARS	13	---	4	44	3	3	78	10
20 YEARS	5	---	-	15	-	-	15	1
21 YEARS	1	---	2	3	2	-	15	3
25 TO 34 YEARS	15	---	10	71	3	4	133	4
35 TO 44 YEARS	12	---	9	38	6	6	101	20
45 TO 54 YEARS	4	---	8	33	5	3	98	10
55 TO 64 YEARS	4	---	3	14	2	-	86	4
65 YEARS AND OVER	6	---	6	32	7	3	149	11
18 YEARS AND OVER	57	---	50	251	27	23	681	60
21 YEARS AND OVER	48	---	42	217	25	20	629	57
60 YEARS AND OVER	6	---	8	36	7	3	199	14
MEDIAN	17.7	---	21.3	22.1	17.2	28.9	27.3	29.5
FEMALE	54	---	43	205	18	12	513	46
UNDER 5 YEARS	11	---	3	24	-	-	46	-
UNDER 1 YEAR	1	---	-	4	-	-	7	-
1 YEAR	4	---	3	2	-	-	17	-
2 YEARS	1	---	-	3	-	-	11	-
3 YEARS	4	---	-	3	-	-	5	-
4 YEARS	-	---	-	11	-	-	6	-
5 TO 9 YEARS	7	---	3	28	2	1	44	4
5 AND 6 YEARS	2	---	1	17	-	-	12	-
7 TO 9 YEARS	5	---	4	12	2	1	33	4
10 TO 14 YEARS	5	---	7	16	2	2	50	8
10 TO 13 YEARS	5	---	5	10	2	2	35	7
14 YEARS	-	---	2	5	-	-	14	1
15 TO 19 YEARS	6	---	11	24	2	-	49	6
15 YEARS	1	---	2	1	2	-	15	1
16 AND 17 YEARS	3	---	3	11	2	-	25	3
18 AND 19 YEARS	3	---	5	12	-	-	9	2
20 TO 24 YEARS	9	---	-	19	2	-	37	5
20 YEARS	3	---	-	10	-	-	8	-
21 YEARS	1	---	-	1	2	-	6	2
25 TO 34 YEARS	7	---	3	35	-	3	89	1
35 TO 44 YEARS	3	---	6	22	5	3	48	10
45 TO 54 YEARS	4	---	4	13	-	1	52	4
55 TO 64 YEARS	1	---	-	5	2	-	38	3
65 YEARS AND OVER	1	---	5	19	3	1	80	5
18 YEARS AND OVER	27	---	23	125	11	9	333	30
21 YEARS AND OVER	22	---	18	103	11	9	315	28
60 YEARS AND OVER	1	---	3	21	3	1	104	7
MEDIAN	18.5	---	18.3	21.7	40.4	34.3	29.8	29.1
MARITAL STATUS								
MALE, 15 YEARS AND OVER	31	---	31	139	19	17	391	34
SINGLE	8	---	14	46	11	8	154	10
NOW MARRIED	16	---	8	69	3	4	203	13
SPOUSE PRESENT	14	---	7	62	3	4	199	18
SPOUSE OF SAME RACE	14	---	7	52	3	4	195	18
SPOUSE ABSENT	3	---	1	8	-	-	4	-
SEPARATED	-	---	1	7	1	1	6	-
WIDOWED	3	---	2	7	2	1	12	1
DIVORCED	3	---	6	9	2	3	16	4
FEMALE, 15 YEARS AND OVER	31	---	28	137	14	9	373	34
SINGLE	13	---	12	41	3	-	108	12
NOW MARRIED	17	---	9	60	6	8	195	15
SPOUSE PRESENT	14	---	8	51	6	4	187	15
SPOUSE OF SAME RACE	14	---	7	49	3	4	183	15
SPOUSE ABSENT	3	---	1	9	-	2	8	-
SEPARATED	-	---	2	6	-	1	10	-
WIDOWED	-	---	4	20	3	1	46	6
DIVORCED	1	---	1	10	2	-	14	1

TABLE 21. GENERAL CHARACTERISTICS OF AMERICAN INDIANS, ESKIMOS, AND ALEUTS FOR IDENTIFIED RESERVATIONS: 1980 - CON.

(INCLUDES AMERICAN INDIANS, ESKIMOS, AND ALEUTS IN HOUSEHOLDS WITH ONE OR MORE AMERICAN INDIAN, ESKIMO, OR ALEUT PERSONS. DATA ARE ESTIMATES BASED ON A SAMPLE; SEE INTRODUCTION. FOR MEANING OF SYMBOLS, SEE INTRODUCTION. FOR DEFINITION OF TERMS, SEE APPENDIXES A AND B)

IDENTIFIED RESERVATIONS	TESUQUE PUEBLO, N.MEX.	TIGUA, TEX.	TONAWANDA, N.Y.	TORRES-MARTINEZ, CALIF.	TRINIDAD RANCHERIA, CALIF.	TULALIP, WASH.	YULE RIVER, CALIF.	TUNICA-BILOXI, LA.
AGE								
TOTAL PERSONS	236	366	438	-	46	770	424	7
UNDER 5 YEARS	22	76	34	-	1	104	48	...
UNDER 1 YEAR	4	13	6	-	-	25	9	...
1 YEAR	4	20	7	-	1	31	5	...
2 YEARS	6	12	7	-	-	25	21	...
3 YEARS	4	20	9	-	-	13	19	...
4 YEARS	4	11	6	-	-	12	14	...
5 TO 9 YEARS	22	48	34	-	2	89	53	...
5 AND 6 YEARS	11	25	9	-	-	32	12	...
7 TO 9 YEARS	10	25	24	-	2	56	41	...
10 TO 14 YEARS	28	52	49	-	5	93	63	...
10 TO 13 YEARS	20	40	41	-	3	72	53	...
14 YEARS	8	12	7	-	1	21	10	...
15 TO 19 YEARS	32	45	49	-	8	100	60	...
15 YEARS	6	9	8	-	1	26	15	...
16 AND 17 YEARS	14	18	26	-	6	42	24	...
18 AND 19 YEARS	11	18	17	-	1	31	21	...
20 TO 24 YEARS	18	45	27	-	4	73	37	...
20 YEARS	4	8	6	-	-	13	7	...
21 YEARS	5	10	4	-	1	19	3	...
25 TO 34 YEARS	28	34	51	-	9	116	62	...
35 TO 44 YEARS	35	33	47	-	3	77	27	...
45 TO 54 YEARS	19	15	48	-	5	52	39	...
55 TO 64 YEARS	11	8	30	-	2	22	5	...
65 YEARS AND OVER	22	10	30	-	4	41	11	...
18 YEARS AND OVER	143	163	290	-	31	413	201	...
21 YEARS AND OVER	129	137	267	-	30	369	172	...
60 YEARS AND OVER	30	13	77	-	6	52	16	...
MEDIAN	23.7	15.8	30.7	-	27.1	19.8	16.6	...
FEMALE	124	188	233	-	21	400	205	...
UNDER 5 YEARS	9	37	17	-	-	57	29	...
UNDER 1 YEAR	3	10	2	-	-	13	2	...
1 YEAR	2	9	3	-	-	28	2	...
2 YEARS	1	3	2	-	-	14	7	...
3 YEARS	1	12	6	-	-	6	14	...
4 YEARS	1	3	3	-	-	4	5	...
5 TO 9 YEARS	13	23	23	-	1	56	23	...
5 AND 6 YEARS	7	10	4	-	-	21	3	...
7 TO 9 YEARS	6	13	18	-	1	35	20	...
10 TO 14 YEARS	14	34	21	-	1	46	37	...
10 TO 13 YEARS	8	27	18	-	-	36	32	...
14 YEARS	6	7	3	-	1	10	5	...
15 TO 19 YEARS	17	28	23	-	6	49	31	...
15 YEARS	5	5	3	-	-	9	10	...
16 AND 17 YEARS	7	10	13	-	3	25	12	...
18 AND 19 YEARS	5	13	7	-	3	15	9	...
20 TO 24 YEARS	9	20	15	-	3	29	16	...
20 YEARS	1	1	5	-	-	4	6	...
21 YEARS	2	6	3	-	-	9	3	...
25 TO 34 YEARS	15	16	27	-	1	59	45	...
35 TO 44 YEARS	19	11	27	-	2	38	7	...
45 TO 54 YEARS	9	10	22	-	4	26	15	...
55 TO 64 YEARS	6	5	29	-	-	17	-	...
65 YEARS AND OVER	13	4	31	-	2	23	2	...
18 YEARS AND OVER	76	79	158	-	15	207	94	...
21 YEARS AND OVER	70	65	146	-	13	188	79	...
60 YEARS AND OVER	16	7	48	-	2	32	2	...
MEDIAN	25.1	15.0	32.6	-	24.4	18.7	16.4	...
MARITAL STATUS								
MALE, 15 YEARS AND OVER	77	96	148	-	19	241	124	...
SINGLE	36	37	62	-	5	104	48	...
NOW MARRIED	38	52	65	-	7	89	58	...
SPOUSE PRESENT	34	51	58	-	7	88	52	...
SPOUSE OF SAME RACE	34	14	56	-	2	64	40	...
SPOUSE ABSENT	4	1	6	-	-	1	7	...
SEPARATED	-	-	5	-	1	8	10	...
WIDOWED	2	2	11	-	-	10	-	...
DIVORCED	2	5	6	-	6	29	8	...
FEMALE, 15 YEARS AND OVER	88	94	174	-	19	241	116	...
SINGLE	33	33	67	-	8	76	50	...
NOW MARRIED	42	46	65	-	9	99	54	...
SPOUSE PRESENT	38	42	60	-	7	96	43	...
SPOUSE OF SAME RACE	34	14	55	-	2	69	39	...
SPOUSE ABSENT	4	4	5	-	2	2	11	...
SEPARATED	4	5	6	-	1	21	4	...
WIDOWED	8	3	28	-	-	26	3	...
DIVORCED	-	7	8	-	1	19	4	...

TABLE 21. GENERAL CHARACTERISTICS OF AMERICAN INDIANS, ESKIMOS, AND ALEUTS FOR IDENTIFIED RESERVATIONS: 1980 - CON.

(INCLUDES AMERICAN INDIANS, ESKIMOS, AND ALEUTS IN HOUSEHOLDS WITH ONE OR MORE AMERICAN INDIAN, ESKIMO, OR ALEUT PERSONS. DATA ARE ESTIMATES BASED ON A SAMPLE; SEE INTRODUCTION. FOR MEANING OF SYMBOLS, SEE INTRODUCTION. FOR DEFINITION OF TERMS, SEE APPENDIXES A AND B)

IDENTIFIED RESERVATIONS	TUOLUMNE RANCHERIA, CALIF.	TURTLE MOUNTAIN, N.DAK.	TUSCARORA, N.Y.	TWENTY-NINE PALMS, CALIF.	UINTAH AND OURAY, UTAH	UMATILLA, OREG.	UPPER SIOUX COMMUNITY, MINN.	UPPER SKAGIT, WASH.
AGE								
TOTAL PERSONS	81	4 011	-	-	2 189	903	32	-
UNDER 5 YEARS	4	535	-	-	349	97	5	-
UNDER 1 YEAR	-	130	-	-	79	22	-	-
1 YEAR	2	111	-	-	63	17	2	-
2 YEARS	1	110	-	-	66	16	-	-
3 YEARS	-	102	-	-	70	22	2	-
4 YEARS	1	101	-	-	71	22	2	-
5 TO 9 YEARS	13	469	-	-	253	107	4	-
5 AND 6 YEARS	2	173	-	-	139	55	2	-
7 TO 9 YEARS	11	296	-	-	114	52	2	-
10 TO 14 YEARS	12	543	-	-	248	106	5	-
10 TO 13 YEARS	10	419	-	-	194	86	5	-
14 YEARS	2	124	-	-	54	21	-	-
15 TO 19 YEARS	7	559	-	-	281	106	4	-
15 YEARS	3	123	-	-	68	20	-	-
16 AND 17 YEARS	3	249	-	-	104	43	4	-
18 AND 19 YEARS	1	187	-	-	109	43	-	-
20 TO 24 YEARS	2	322	-	-	196	53	7	-
20 YEARS	-	64	-	-	48	12	4	-
21 YEARS	1	78	-	-	27	13	-	-
25 TO 34 YEARS	14	465	-	-	331	124	2	-
35 TO 44 YEARS	10	397	-	-	209	100	7	-
45 TO 54 YEARS	6	261	-	-	140	84	6	-
55 TO 64 YEARS	9	216	-	-	107	38	4	-
65 YEARS AND OVER	4	224	-	-	75	88	8	-
18 YEARS AND OVER	46	2 072	-	-	1 166	530	34	-
21 YEARS AND OVER	45	1 821	-	-	1 009	475	30	-
60 YEARS AND OVER	8	350	-	-	112	104	10	-
MEDIAN	27.8	18.7	-	-	19.4	23.1	25.6	-
FEMALE	34	2 028	-	-	1 136	499	27	-
UNDER 5 YEARS	2	293	-	-	178	51	-	-
UNDER 1 YEAR	-	78	-	-	43	9	-	-
1 YEAR	2	59	-	-	31	8	-	-
2 YEARS	-	56	-	-	32	10	-	-
3 YEARS	-	49	-	-	37	12	-	-
4 YEARS	-	50	-	-	35	12	-	-
5 TO 9 YEARS	5	232	-	-	119	60	2	-
5 AND 6 YEARS	-	76	-	-	68	27	-	-
7 TO 9 YEARS	5	157	-	-	52	32	2	-
10 TO 14 YEARS	5	262	-	-	126	63	4	-
10 TO 13 YEARS	5	212	-	-	98	52	4	-
14 YEARS	-	49	-	-	28	11	-	-
15 TO 19 YEARS	1	248	-	-	150	55	-	-
15 YEARS	-	59	-	-	32	13	-	-
16 AND 17 YEARS	-	110	-	-	56	21	-	-
18 AND 19 YEARS	1	99	-	-	63	20	-	-
20 TO 24 YEARS	2	173	-	-	112	29	5	-
20 YEARS	-	38	-	-	28	7	2	-
21 YEARS	1	39	-	-	13	8	-	-
25 TO 34 YEARS	5	251	-	-	162	71	2	-
35 TO 44 YEARS	6	195	-	-	115	48	4	-
45 TO 54 YEARS	4	129	-	-	65	47	2	-
55 TO 64 YEARS	4	100	-	-	64	20	2	-
65 YEARS AND OVER	-	125	-	-	44	55	6	-
18 YEARS AND OVER	22	1 072	-	-	625	291	22	-
21 YEARS AND OVER	21	935	-	-	534	264	19	-
60 YEARS AND OVER	2	175	-	-	70	65	8	-
MEDIAN	29.0	19.0	-	-	19.9	23.2	37.6	-
MARITAL STATUS								
MALE, 15 YEARS AND OVER	30	1 203	-	-	626	268	16	-
SINGLE	8	488	-	-	232	105	6	-
NOW MARRIED	15	547	-	-	308	122	6	-
SPOUSE PRESENT	14	515	-	-	269	113	6	-
SPOUSE OF SAME RACE	9	483	-	-	249	80	6	-
SPOUSE ABSENT	1	33	-	-	39	9	-	-
SEPARATED	2	23	-	-	7	8	2	-
WIDOWED	-	28	-	-	20	10	-	-
DIVORCED	5	117	-	-	60	22	2	-
FEMALE, 15 YEARS AND OVER	22	1 241	-	-	712	325	22	-
SINGLE	6	435	-	-	231	100	7	-
NOW MARRIED	10	547	-	-	326	130	9	-
SPOUSE PRESENT	9	515	-	-	280	117	9	-
SPOUSE OF SAME RACE	9	496	-	-	248	80	7	-
SPOUSE ABSENT	1	32	-	-	47	13	-	-
SEPARATED	-	31	-	-	18	17	2	-
WIDOWED	3	123	-	-	82	46	4	-
DIVORCED	3	106	-	-	56	32	-	-

TABLE 21. GENERAL CHARACTERISTICS OF AMERICAN INDIANS, ESKIMOS, AND ALEUTS FOR IDENTIFIED RESERVATIONS: 1980 - CON.

(INCLUDES AMERICAN INDIANS, ESKIMOS, AND ALEUTS IN HOUSEHOLDS WITH ONE OR MORE AMERICAN INDIAN, ESKIMO, OR ALEUT PERSONS. DATA ARE ESTIMATES BASED ON A SAMPLE; SEE INTRODUCTION. FOR MEANING OF SYMBOLS, SEE INTRODUCTION. FOR DEFINITIONS OF TERMS, SEE APPENDIXES A AND B)

IDENTIFIED RESERVATIONS	UTE MOUNTAIN, COLO.-N.MEX.			VERMILLION LAKE, MINN.	VIEJAS RANCHERIA, CALIF.	WALKER RIVER, NEV.	WAMPANOAG, MASS.	WARM SPRINGS, OREG.
	TOTAL	COLORADO	NEW MEXICO					
AGE								
TOTAL PERSONS	1 101	1 101	-	104	143	473	-	1 991
UNDER 5 YEARS	123	123	-	14	20	44	-	251
UNDER 1 YEAR	16	16	-	-	3	4	-	36
1 YEAR	28	28	-	9	2	12	-	31
2 YEARS	27	27	-	4	8	7	-	36
3 YEARS	21	21	-	1	5	11	-	53
4 YEARS	31	31	-	-	4	8	-	34
5 TO 9 YEARS	132	132	-	12	15	50	-	251
5 AND 6 YEARS	62	62	-	4	5	11	-	98
7 TO 9 YEARS	70	70	-	9	10	39	-	153
10 TO 14 YEARS	119	119	-	8	10	55	-	281
10 TO 13 YEARS	88	88	-	7	6	45	-	209
14 YEARS	31	31	-	1	4	10	-	53
15 TO 19 YEARS	131	131	-	15	19	57	-	239
15 YEARS	27	27	-	4	7	12	-	30
16 AND 17 YEARS	47	47	-	6	8	29	-	112
18 AND 19 YEARS	57	57	-	6	4	16	-	97
20 TO 24 YEARS	169	169	-	14	17	43	-	200
20 YEARS	41	41	-	2	1	9	-	48
21 YEARS	42	42	-	2	1	6	-	34
25 TO 34 YEARS	148	148	-	11	15	40	-	320
35 TO 44 YEARS	118	118	-	13	22	53	-	188
45 TO 54 YEARS	82	82	-	11	13	39	-	126
55 TO 64 YEARS	33	33	-	4	6	36	-	77
65 YEARS AND OVER	48	48	-	2	10	38	-	60
18 YEARS AND OVER	634	634	-	61	86	285	-	1 066
21 YEARS AND OVER	556	556	-	53	81	260	-	921
60 YEARS AND OVER	65	65	-	2	11	55	-	92
MEDIAN	21.1	21.1	-	21.6	23.3	23.9	-	19.5
FEMALE	550	550	-	49	68	245	-	973
UNDER 5 YEARS	61	61	-	5	5	25	-	122
UNDER 1 YEAR	5	5	-	-	-	3	-	28
1 YEAR	16	16	-	-	-	6	-	38
2 YEARS	12	12	-	4	3	3	-	19
3 YEARS	6	6	-	1	1	8	-	25
4 YEARS	21	21	-	-	1	5	-	23
5 TO 9 YEARS	66	66	-	6	4	27	-	117
5 AND 6 YEARS	36	36	-	2	1	7	-	40
7 TO 9 YEARS	30	30	-	4	3	20	-	77
10 TO 14 YEARS	63	63	-	1	3	31	-	123
10 TO 13 YEARS	46	46	-	1	1	25	-	98
14 YEARS	17	17	-	-	1	6	-	27
15 TO 19 YEARS	65	65	-	8	9	22	-	120
15 YEARS	16	16	-	-	4	7	-	21
16 AND 17 YEARS	22	22	-	4	4	11	-	53
18 AND 19 YEARS	26	26	-	4	1	4	-	46
20 TO 24 YEARS	79	79	-	8	11	23	-	93
20 YEARS	18	18	-	-	-	5	-	27
21 YEARS	22	22	-	2	-	5	-	15
25 TO 34 YEARS	82	82	-	5	8	30	-	162
35 TO 44 YEARS	58	58	-	6	12	29	-	92
45 TO 54 YEARS	42	42	-	3	7	19	-	61
55 TO 64 YEARS	14	14	-	4	4	19	-	45
65 YEARS AND OVER	22	22	-	-	5	20	-	34
18 YEARS AND OVER	322	322	-	33	48	144	-	535
21 YEARS AND OVER	278	278	-	29	47	135	-	462
60 YEARS AND OVER	28	28	-	-	6	30	-	51
MEDIAN	21.1	21.1	-	23.7	26.1	23.9	-	20.1
MARITAL STATUS								
MALE, 15 YEARS AND OVER	367	367	-	33	45	164	-	619
SINGLE	141	141	-	15	16	59	-	267
NOW MARRIED	188	188	-	11	22	80	-	274
SPOUSE PRESENT	163	163	-	11	15	74	-	245
SPOUSE OF SAME RACE	163	163	-	9	14	63	-	226
SPOUSE ABSENT	26	26	-	-	7	6	-	29
SEPARATED	11	11	-	-	1	2	-	17
WIDOWED	7	7	-	4	4	8	-	19
DIVORCED	18	18	-	2	1	15	-	42
FEMALE, 15 YEARS AND OVER	361	361	-	37	56	162	-	609
SINGLE	98	98	-	17	21	39	-	186
NOW MARRIED	191	191	-	10	20	79	-	283
SPOUSE PRESENT	167	167	-	10	18	73	-	250
SPOUSE OF SAME RACE	163	163	-	10	15	63	-	227
SPOUSE ABSENT	24	24	-	-	2	6	-	32
SEPARATED	23	23	-	2	5	2	-	21
WIDOWED	25	25	-	4	7	20	-	48
DIVORCED	24	24	-	4	4	22	-	71

TABLE 21. GENERAL CHARACTERISTICS OF AMERICAN INDIANS, ESKIMOS, AND ALEUTS FOR IDENTIFIED RESERVATIONS: 1980 - CON.

(INCLUDES AMERICAN INDIANS, ESKIMOS, AND ALEUTS IN HOUSEHOLDS WITH ONE OR MORE AMERICAN INDIAN, ESKIMO, OR ALEUT PERSONS. DATA ARE ESTIMATES BASED ON A SAMPLE; SEE INTRODUCTION. FOR MEANING OF SYMBOLS, SEE INTRODUCTION. FOR DEFINITION OF TERMS, SEE APPENDIXES A AND B)

IDENTIFIED RESERVATIONS	WASHOE, NEV.	WESTERN PEQUOT, CONN.	WHITE EARTH, MINN.	WIND RIVER, WYO.	WINNEBAGO, NEBR.	WINNEMUCCA COLONY, NEV.	WISCONSIN WINNEBAGO RESERVATION	WOODFORDS COMMUNITY, CALIF.
AGE								
TOTAL PERSONS	-	16	2 551	4 149	1 099	34	352	-
UNDER 5 YEARS	-	...	348	543	152	5	40	-
UNDER 1 YEAR	-	...	70	129	33	2	4	-
1 YEAR	-	...	70	120	28	2	9	-
2 YEARS	-	...	74	103	28	-	8	-
3 YEARS	-	...	82	101	31	-	10	-
4 YEARS	-	...	50	90	32	2	8	-
5 TO 9 YEARS	-	...	260	502	127	3	53	-
5 AND 6 YEARS	-	...	113	197	53	2	38	-
7 TO 9 YEARS	-	...	146	305	75	2	15	-
10 TO 14 YEARS	-	...	316	532	136	3	70	-
10 TO 13 YEARS	-	...	243	423	115	2	49	-
14 YEARS	-	...	73	109	21	2	21	-
15 TO 19 YEARS	-	...	339	505	130	5	30	-
15 YEARS	-	...	75	100	34	3	7	-
16 AND 17 YEARS	-	...	144	225	56	2	10	-
18 AND 19 YEARS	-	...	121	181	40	-	13	-
20 TO 24 YEARS	-	...	252	410	84	-	27	-
20 YEARS	-	...	57	75	15	-	4	-
21 YEARS	-	...	35	90	14	-	1	-
25 TO 34 YEARS	-	...	310	597	154	8	60	-
35 TO 44 YEARS	-	...	221	404	109	5	19	-
45 TO 54 YEARS	-	...	150	302	78	3	31	-
55 TO 64 YEARS	-	...	139	197	65	-	12	-
65 YEARS AND OVER	-	...	195	158	65	3	10	-
18 YEARS AND OVER	-	...	1 409	2 248	594	18	172	-
21 YEARS AND OVER	-	...	1 231	1 992	539	18	155	-
60 YEARS AND OVER	-	...	289	248	92	3	12	-
MEDIAN	-	...	20.2	19.9	20.3	25.5	17.5	-
FEMALE	-	...	1 198	2 105	593	18	188	-
UNDER 5 YEARS	-	...	136	266	78	2	27	-
UNDER 1 YEAR	-	...	33	56	17	-	1	-
1 YEAR	-	...	33	67	9	-	6	-
2 YEARS	-	...	40	42	15	-	8	-
3 YEARS	-	...	32	58	20	-	6	-
4 YEARS	-	...	17	43	17	2	6	-
5 TO 9 YEARS	-	...	114	244	68	2	20	-
5 AND 6 YEARS	-	...	47	94	26	2	10	-
7 TO 9 YEARS	-	...	67	150	42	-	9	-
10 TO 14 YEARS	-	...	149	285	66	2	36	-
10 TO 13 YEARS	-	...	109	215	55	2	20	-
14 YEARS	-	...	40	70	11	-	17	-
15 TO 19 YEARS	-	...	153	258	75	3	12	-
15 YEARS	-	...	34	47	20	2	3	-
16 AND 17 YEARS	-	...	64	119	36	2	2	-
18 AND 19 YEARS	-	...	56	93	18	-	8	-
20 TO 24 YEARS	-	...	131	200	50	-	17	-
20 YEARS	-	...	38	36	11	-	3	-
21 YEARS	-	...	19	53	6	-	-	-
25 TO 34 YEARS	-	...	141	298	88	5	35	-
35 TO 44 YEARS	-	...	106	208	55	3	8	-
45 TO 54 YEARS	-	...	74	158	38	1	22	-
55 TO 64 YEARS	-	...	85	105	34	-	10	-
65 YEARS AND OVER	-	...	89	82	41	1	2	-
18 YEARS AND OVER	-	...	682	1 145	325	10	101	-
21 YEARS AND OVER	-	...	588	1 017	295	10	91	-
60 YEARS AND OVER	-	...	140	130	57	1	4	-
MEDIAN	-	...	20.7	20.0	20.9	25.8	19.9	-
MARITAL STATUS								
MALE, 15 YEARS AND OVER	-	...	848	1 262	303	9	84	-
SINGLE	-	...	385	444	142	3	33	-
NOW MARRIED	-	...	330	667	103	5	42	-
SPOUSE PRESENT	-	...	315	528	92	5	37	-
SPOUSE OF SAME RACE	-	...	208	462	81	4	34	-
SPOUSE ABSENT	-	...	15	140	11	-	5	-
SEPARATED	-	...	35	19	18	-	2	-
WIDOWED	-	...	34	47	16	-	6	-
DIVORCED	-	...	64	85	23	1	2	-
FEMALE, 15 YEARS AND OVER	-	...	779	1 310	381	13	106	-
SINGLE	-	...	258	381	136	6	26	-
NOW MARRIED	-	...	349	650	119	4	44	-
SPOUSE PRESENT	-	...	334	524	105	4	43	-
SPOUSE OF SAME RACE	-	...	210	454	85	4	34	-
SPOUSE ABSENT	-	...	15	127	15	-	1	-
SEPARATED	-	...	24	38	36	-	16	-
WIDOWED	-	...	96	106	49	-	8	-
DIVORCED	-	...	52	135	41	4	11	-

TABLE 21. GENERAL CHARACTERISTICS OF AMERICAN INDIANS, ESKIMOS, AND ALEUTS FOR IDENTIFIED RESERVATIONS: 1980 - CON.

(INCLUDES AMERICAN INDIANS, ESKIMOS, AND ALEUTS IN HOUSEHOLDS WITH ONE OR MORE AMERICAN INDIAN, ESKIMO, OR ALEUT PERSONS. DATA ARE ESTIMATES BASED ON A SAMPLE; SEE INTRODUCTION. FOR MEANING OF SYMBOLS, SEE INTRODUCTION. FOR DEFINITION OF TERMS, SEE APPENDIXES A AND B)

IDENTIFIED RESERVATIONS	XL RANCH, CALIF.	YAKIMA, WASH.	YANKTON, S.DAK.	YAVAPAI, ARIZ.	YERINGTON, NEV.	YOMBA, NEV.	ZIA PUEBLO, N.MEX.	ZUNI PUEBLO, N.MEX.
AGE								
TOTAL PERSONS	24	4 948	1 635	66	110	57	516	5 973
UNDER 5 YEARS	...	605	269	8	11	5	68	706
UNDER 1 YEAR	...	138	54	3	2	1	17	142
1 YEAR	...	126	58	2	3	1	6	133
2 YEARS	...	109	53	-	1	-	17	146
3 YEARS	...	111	41	1	4	2	17	138
4 YEARS	...	121	63	2	-	1	11	147
5 TO 9 YEARS	...	549	217	9	13	9	57	746
5 AND 6 YEARS	...	212	93	2	2	3	27	270
7 TO 9 YEARS	...	337	123	7	10	6	30	476
10 TO 14 YEARS	...	639	195	6	17	3	53	806
10 TO 13 YEARS	...	524	152	4	14	2	32	632
14 YEARS	...	116	43	2	3	1	21	175
15 TO 19 YEARS	...	637	164	7	17	9	70	817
15 YEARS	...	149	28	2	2	2	13	198
16 AND 17 YEARS	...	270	77	-	8	3	32	353
18 AND 19 YEARS	...	218	60	5	6	4	25	267
20 TO 24 YEARS	...	477	159	9	6	6	47	651
20 YEARS	...	88	45	1	-	1	10	131
21 YEARS	...	96	31	3	2	-	8	133
25 TO 34 YEARS	...	672	220	8	7	9	83	862
35 TO 44 YEARS	...	485	138	6	12	5	49	587
45 TO 54 YEARS	...	364	79	7	10	5	34	359
55 TO 64 YEARS	...	262	96	3	7	2	33	223
65 YEARS AND OVER	...	258	98	3	9	5	22	296
18 YEARS AND OVER	...	2 736	850	41	58	35	293	3 163
21 YEARS AND OVER	...	2 430	745	35	52	29	258	2 767
60 YEARS AND OVER	...	377	143	4	10	7	39	414
MEDIAN	...	20.5	18.9	21.7	19.1	22.4	21.0	19.3
FEMALE	...	2 524	861	37	55	19	266	3 089
UNDER 5 YEARS	...	290	141	4	7	3	30	359
UNDER 1 YEAR	...	69	23	2	-	1	9	83
1 YEAR	...	58	33	1	3	1	4	62
2 YEARS	...	51	30	-	1	-	2	73
3 YEARS	...	52	22	-	2	-	8	59
4 YEARS	...	60	33	1	-	1	7	83
5 TO 9 YEARS	...	265	108	7	6	3	31	343
5 AND 6 YEARS	...	99	46	-	1	1	16	143
7 TO 9 YEARS	...	165	62	7	5	2	15	219
10 TO 14 YEARS	...	302	97	1	8	-	36	386
10 TO 13 YEARS	...	246	74	-	8	-	24	311
14 YEARS	...	57	22	1	-	-	12	76
15 TO 19 YEARS	...	331	80	3	5	3	29	407
15 YEARS	...	84	12	1	1	-	4	88
16 AND 17 YEARS	...	148	47	-	2	1	14	186
18 AND 19 YEARS	...	99	21	2	2	2	11	133
20 TO 24 YEARS	...	252	88	6	5	2	27	338
20 YEARS	...	43	27	-	-	-	7	62
21 YEARS	...	35	18	3	1	-	4	65
25 TO 34 YEARS	...	351	124	8	4	3	39	502
35 TO 44 YEARS	...	268	74	-	7	1	25	282
45 TO 54 YEARS	...	174	38	6	7	1	22	199
55 TO 64 YEARS	...	136	54	2	3	2	15	119
65 YEARS AND OVER	...	155	57	2	3	1	14	134
18 YEARS AND OVER	...	1 433	456	24	32	12	152	1 707
21 YEARS AND OVER	...	1 293	408	22	30	10	134	1 512
60 YEARS AND OVER	...	213	80	3	3	3	21	198
MEDIAN	...	21.6	20.2	22.5	22.4	24.2	21.1	20.5
MARITAL STATUS								
MALE, 15 YEARS AND OVER	...	1 488	439	18	34	26	169	1 734
SINGLE	...	582	204	7	15	14	86	592
NOW MARRIED	...	705	167	10	17	9	69	974
SPOUSE PRESENT	...	614	156	6	17	8	58	690
SPOUSE OF SAME RACE	...	513	139	4	16	7	58	681
SPOUSE ABSENT	...	91	11	4	-	1	11	284
SEPARATED	...	58	15	-	-	1	4	54
WIDOWED	...	44	13	1	1	1	4	47
DIVORCED	...	99	40	-	1	1	5	67
FEMALE, 15 YEARS AND OVER	...	1 667	515	25	35	13	169	1 981
SINGLE	...	514	189	11	10	3	71	574
NOW MARRIED	...	668	180	7	17	8	64	1 032
SPOUSE PRESENT	...	582	164	6	17	7	55	718
SPOUSE OF SAME RACE	...	495	137	4	15	7	55	702
SPOUSE ABSENT	...	86	16	1	-	1	10	314
SEPARATED	...	138	27	-	1	-	2	79
WIDOWED	...	176	51	4	3	1	25	171
DIVORCED	...	171	69	3	3	1	6	125

TABLE 21. GENERAL CHARACTERISTICS OF AMERICAN INDIANS, ESKIMOS, AND ALEUTS FOR IDENTIFIED RESERVATIONS: 1980 - CON.

(INCLUDES AMERICAN INDIANS, ESKIMOS, AND ALEUTS IN HOUSEHOLDS WITH ONE OR MORE AMERICAN INDIAN, ESKIMO, OR ALEUT PERSONS. DATA ARE ESTIMATES BASED ON A SAMPLE; SEE INTRODUCTION. FOR MEANING OF SYMBOLS, SEE INTRODUCTION. FOR DEFINITION OF TERMS, SEE APPENDIXES A AND B)

IDENTIFIED RESERVATIONS	SAN FELIPE/SANTA ANA JOINT AREA, N.MEX.	SAN FELIPE/SANTO DOMINGO JOINT AREA, N.MEX.	OTHER RESERVATION LANDS IN MONTANA
AGE			
TOTAL PERSONS	-	115	-
UNDER 5 YEARS	-	19	-
UNDER 1 YEAR	-	3	-
1 YEAR	-	3	-
2 YEARS	-	3	-
3 YEARS	-	5	-
4 YEARS	-	5	-
5 TO 9 YEARS	-	20	-
5 AND 6 YEARS	-	11	-
7 TO 9 YEARS	-	9	-
10 TO 14 YEARS	-	16	-
10 TO 13 YEARS	-	13	-
14 YEARS	-	3	-
15 TO 19 YEARS	-	10	-
15 YEARS	-	2	-
16 AND 17 YEARS	-	3	-
18 AND 19 YEARS	-	6	-
20 TO 24 YEARS	-	8	-
20 YEARS	-	-	-
21 YEARS	-	2	-
25 TO 34 YEARS	-	24	-
35 TO 44 YEARS	-	10	-
45 TO 54 YEARS	-	5	-
55 TO 64 YEARS	-	3	-
65 YEARS AND OVER	-	-	-
18 YEARS AND OVER	-	56	-
21 YEARS AND OVER	-	50	-
60 YEARS AND OVER	-	-	-
MEDIAN	-	16.3	-
FEMALE	-	65	-
UNDER 5 YEARS	-	10	-
UNDER 1 YEAR	-	2	-
1 YEAR	-	-	-
2 YEARS	-	3	-
3 YEARS	-	3	-
4 YEARS	-	1	-
5 TO 9 YEARS	-	8	-
5 AND 6 YEARS	-	3	-
7 TO 9 YEARS	-	5	-
10 TO 14 YEARS	-	9	-
10 TO 13 YEARS	-	7	-
14 YEARS	-	1	-
15 TO 19 YEARS	-	6	-
15 YEARS	-	2	-
16 AND 17 YEARS	-	1	-
18 AND 19 YEARS	-	3	-
20 TO 24 YEARS	-	6	-
20 YEARS	-	-	-
21 YEARS	-	-	-
25 TO 34 YEARS	-	14	-
35 TO 44 YEARS	-	7	-
45 TO 54 YEARS	-	3	-
55 TO 64 YEARS	-	2	-
65 YEARS AND OVER	-	-	-
18 YEARS AND OVER	-	35	-
21 YEARS AND OVER	-	32	-
60 YEARS AND OVER	-	-	-
MEDIAN	-	19.9	-
MARITAL STATUS			
MALE, 15 YEARS AND OVER	-	22	-
SINGLE	-	8	-
NOW MARRIED	-	13	-
SPOUSE PRESENT	-	13	-
SPOUSE OF SAME RACE	-	12	-
SPOUSE ABSENT	-	-	-
SEPARATED	-	-	-
WIDOWED	-	-	-
DIVORCED	-	-	-
FEMALE, 15 YEARS AND OVER	-	38	-
SINGLE	-	18	-
NOW MARRIED	-	14	-
SPOUSE PRESENT	-	14	-
SPOUSE OF SAME RACE	-	14	-
SPOUSE ABSENT	-	-	-
SEPARATED	-	-	-
WIDOWED	-	5	-
DIVORCED	-	1	-

TABLE 22. HOUSEHOLD AND FAMILY CHARACTERISTICS OF AMERICAN INDIANS, ESKIMOS, AND ALEUTS FOR IDENTIFIED RESERVATIONS: 1980

(INCLUDES AMERICAN INDIANS, ESKIMOS, AND ALEUTS IN HOUSEHOLDS WITH ONE OR MORE AMERICAN INDIAN, ESKIMO, OR ALEUT PERSONS. DATA ARE ESTIMATES BASED ON A SAMPLE; SEE INTRODUCTION. FOR MEANING OF SYMBOLS, SEE INTRODUCTION. FOR DEFINITION OF TERMS, SEE APPENDIXES A AND B)

IDENTIFIED RESERVATIONS	TOTAL, AMERICAN INDIAN, ESKIMO, AND ALEUT	ACOMA PUEBLO, N.MEX.	AGUA CALIENTE, CALIF.	ALABAMA-COUSHATTA, TEX.	ALAMO, N.MEX.	ALLEGANY, N.Y.	ALTURAS RANCHERIA, CALIF.	ANNETTE ISLANDS RESERVE, ALASKA
HOUSEHOLD TYPE AND RELATIONSHIP								
ALL PERSONS	336 384	2 268	-	498	1 066	920	7	958
FAMILY HOUSEHOLDER: MALE	43 605	300	-	101	173	151	...	179
FEMALE	21 186	180	-	16	19	78	...	39
NONFAMILY HOUSEHOLDER: MALE	6 107	17	-	11	4	33	...	21
FEMALE	5 056	40	-	9	4	36	...	9
SPOUSE	42 217	296	-	87	163	105	...	167
CHILD	161 096	1 067	-	205	572	380	...	432
OTHER RELATIVES	47 484	408	-	59	117	99	...	101
NONRELATIVES	7 632	40	-	10	14	37	...	20
PERSONS PER HOUSEHOLD	4.26	4.90	-	3.62	5.33	3.31	...	4.01
PERSONS IN FAMILIES	339 072	2 228	-	481	1 057	1 062	...	996
PERSONS PER FAMILY	4.75	5.43	-	4.06	5.50	3.87	...	4.39
AGE OF AMERICAN INDIAN, ESKIMO, OR ALEUT HOUSEHOLDER AND SPOUSE								
TOTAL HOUSEHOLDERS								
ALL HOUSEHOLDERS	81 663	467	-	138	200	329	...	257
15 TO 24 YEARS	8 741	35	-	9	30	40	...	39
25 TO 34 YEARS	20 896	87	-	34	52	83	...	84
35 TO 44 YEARS	17 067	93	-	27	44	58	...	44
45 TO 54 YEARS	13 713	87	-	26	33	48	...	39
55 TO 64 YEARS	10 289	59	-	22	26	47	...	25
65 YEARS AND OVER	10 938	106	-	20	14	53	...	27
FAMILY HOUSEHOLDER OR SPOUSE								
ALL HOUSEHOLDERS	70 300	410	-	118	192	259	...	227
15 TO 24 YEARS	7 782	30	-	9	30	33	...	37
25 TO 34 YEARS	19 134	87	-	28	50	77	...	76
35 TO 44 YEARS	15 756	85	-	23	44	50	...	42
45 TO 54 YEARS	12 235	79	-	25	33	37	...	34
55 TO 64 YEARS	8 381	53	-	21	24	37	...	21
65 YEARS AND OVER	7 211	76	-	12	10	26	...	17
HOUSEHOLDER IN MARRIED-COUPLE FAMILIES	47 040	284	-	93	164	181	...	181
15 TO 24 YEARS	3 599	13	-	5	17	15	...	21
25 TO 34 YEARS	12 508	61	-	19	48	47	...	56
35 TO 44 YEARS	11 098	51	-	22	31	39	...	45
45 TO 54 YEARS	8 595	51	-	18	34	39	...	30
55 TO 64 YEARS	5 902	44	-	20	18	26	...	14
65 YEARS AND OVER	5 338	44	-	11	15	15	...	14
SPOUSE	47 040	284	-	93	164	181	...	181
15 TO 24 YEARS	5 584	24	-	7	28	24	...	37
25 TO 34 YEARS	13 746	64	-	24	48	56	...	61
35 TO 44 YEARS	10 986	61	-	21	37	37	...	33
45 TO 54 YEARS	8 194	59	-	20	26	25	...	28
55 TO 64 YEARS	5 105	32	-	18	19	31	...	14
65 YEARS AND OVER	3 424	44	-	3	5	8	...	6
FEMALE HOUSEHOLDER, NO HUSBAND PRESENT	18 372	94	-	16	17	61	...	24
15 TO 24 YEARS	1 675	1	-	1	2	8	...	-
25 TO 34 YEARS	4 158	11	-	3	2	16	...	8
35 TO 44 YEARS	3 881	24	-	1	5	11	...	4
45 TO 54 YEARS	3 245	16	-	3	3	9	...	3
55 TO 64 YEARS	2 401	17	-	3	1	6	...	3
65 YEARS AND OVER	2 812	25	-	5	4	11	...	6
NONFAMILY HOUSEHOLDER								
ALL HOUSEHOLDERS	11 164	57	-	20	8	70	...	30
15 TO 24 YEARS	939	6	-	-	-	6	...	2
25 TO 34 YEARS	1 762	-	-	6	2	7	...	7
35 TO 44 YEARS	1 311	8	-	4	-	9	...	3
45 TO 54 YEARS	1 478	8	-	1	-	11	...	3
55 TO 64 YEARS	1 908	6	-	1	2	10	...	4
65 YEARS AND OVER	3 747	30	-	8	4	28	...	10
FEMALE HOUSEHOLDERS	5 056	40	-	9	4	36	...	9
15 TO 24 YEARS	356	3	-	-	-	3	...	-
25 TO 34 YEARS	498	-	-	1	2	4	...	2
35 TO 44 YEARS	367	4	-	-	-	2	...	-
45 TO 54 YEARS	550	8	-	-	-	6	...	-
55 TO 64 YEARS	968	6	-	1	1	8	...	2
65 YEARS AND OVER	2 317	20	-	7	1	14	...	5

TABLE 22. HOUSEHOLD AND FAMILY CHARACTERISTICS OF AMERICAN INDIANS, ESKIMOS, AND ALEUTS FOR IDENTIFIED RESERVATIONS: 1980 - CON.

(INCLUDES AMERICAN INDIANS, ESKIMOS, AND ALEUTS IN HOUSEHOLDS WITH ONE OR MORE AMERICAN INDIAN, ESKIMO, OR ALEUT PERSONS. DATA ARE ESTIMATES BASED ON A SAMPLE; SEE INTRODUCTION. FOR MEANING OF SYMBOLS, SEE INTRODUCTION. FOR DEFINITION OF TERMS, SEE APPENDIXES A AND B)

IDENTIFIED RESERVATIONS HOUSEHOLD TYPE AND RELATIONSHIP	AUGUSTINE, CALIF.	BAD RIVER, WIS.	BARONA RANCHERIA, CALIF.	BAY MILLS, MICH.	BENTON PAIUTE, CALIF.	BERRY CREEK RANCHERIA, CALIF.	BIG BEND RANCHERIA, CALIF.	BIG CYPRESS, FLA.
ALL PERSONS	-	699	222	277	12	-	8	330
FAMILY HOUSEHOLDER: MALE	-	100	26	47	...	-	...	63
FEMALE	-	51	24	5	...	-	...	22
NONFAMILY HOUSEHOLDER: MALE	-	30	4	10	...	-	...	12
FEMALE	-	8	3	2	...	-	...	8
SPOUSE	-	79	23	37	...	-	...	44
CHILD	-	323	112	141	...	-	...	139
OTHER RELATIVES	-	76	17	28	...	-	...	55
NONRELATIVES	-	33	13	7	...	-	...	8
PERSONS PER HOUSEHOLD	-	3.66	3.82	4.13	...	-	...	3.92
PERSONS IN FAMILIES	-	700	248	301	...	-	...	334
PERSONS PER FAMILY	-	4.22	4.09	4.66	...	-	...	4.73
AGE OF AMERICAN INDIAN, ESKIMO, OR ALEUT HOUSEHOLDER AND SPOUSE								
TOTAL HOUSEHOLDERS								
ALL HOUSEHOLDERS	-	204	66	73	...	-	...	91
15 TO 24 YEARS	-	18	11	17	...	-	...	11
25 TO 34 YEARS	-	46	16	20	...	-	...	19
35 TO 44 YEARS	-	36	17	8	...	-	...	18
45 TO 54 YEARS	-	36	12	12	...	-	...	14
55 TO 64 YEARS	-	33	6	10	...	-	...	13
65 YEARS AND OVER	-	34	4	8	...	-	...	17
FAMILY HOUSEHOLDER OR SPOUSE								
ALL HOUSEHOLDERS	-	166	59	63	...	-	...	71
15 TO 24 YEARS	-	18	10	15	...	-	...	8
25 TO 34 YEARS	-	42	16	19	...	-	...	18
35 TO 44 YEARS	-	34	16	8	...	-	...	16
45 TO 54 YEARS	-	31	11	8	...	-	...	10
55 TO 64 YEARS	-	16	5	8	...	-	...	9
65 YEARS AND OVER	-	25	1	6	...	-	...	9
HOUSEHOLDER IN MARRIED-COUPLE FAMILIES	-	107	38	50	...	-	...	42
15 TO 24 YEARS	-	7	4	3	...	-	...	2
25 TO 34 YEARS	-	18	16	14	...	-	...	11
35 TO 44 YEARS	-	30	7	11	...	-	...	8
45 TO 54 YEARS	-	17	10	9	...	-	...	7
55 TO 64 YEARS	-	9	2	6	...	-	...	9
65 YEARS AND OVER	-	25	-	5	...	-	...	5
SPOUSE	-	107	38	50	...	-	...	42
15 TO 24 YEARS	-	17	5	11	...	-	...	6
25 TO 34 YEARS	-	25	12	14	...	-	...	12
35 TO 44 YEARS	-	21	10	7	...	-	...	8
45 TO 54 YEARS	-	16	9	7	...	-	...	6
55 TO 64 YEARS	-	8	2	8	...	-	...	4
65 YEARS AND OVER	-	20	-	3	...	-	...	7
FEMALE HOUSEHOLDER, NO HUSBAND PRESENT	-	43	19	5	...	-	...	22
15 TO 24 YEARS	-	2	3	-	...	-	...	1
25 TO 34 YEARS	-	12	3	1	...	-	...	6
35 TO 44 YEARS	-	9	6	2	...	-	...	7
45 TO 54 YEARS	-	15	2	1	...	-	...	2
55 TO 64 YEARS	-	4	2	-	...	-	...	4
65 YEARS AND OVER	-	3	1	1	...	-	...	2
NONFAMILY HOUSEHOLDER								
ALL HOUSEHOLDERS	-	38	7	12	...	-	...	20
15 TO 24 YEARS	-	-	1	2	...	-	...	3
25 TO 34 YEARS	-	4	-	2	...	-	...	2
35 TO 44 YEARS	-	2	1	-	...	-	...	1
45 TO 54 YEARS	-	5	1	4	...	-	...	3
55 TO 64 YEARS	-	17	1	2	...	-	...	3
65 YEARS AND OVER	-	9	3	3	...	-	...	8
FEMALE HOUSEHOLDERS	-	8	3	2	...	-	...	8
15 TO 24 YEARS	-	-	1	-	...	-	...	1
25 TO 34 YEARS	-	-	-	-	...	-	...	-
35 TO 44 YEARS	-	-	-	-	...	-	...	-
45 TO 54 YEARS	-	2	-	-	...	-	...	2
55 TO 64 YEARS	-	-	-	2	...	-	...	3
65 YEARS AND OVER	-	6	2	-	...	-	...	2

TABLE 22. HOUSEHOLD AND FAMILY CHARACTERISTICS OF AMERICAN INDIANS, ESKIMOS, AND ALEUTS FOR IDENTIFIED RESERVATIONS: 1980 - CON.

(INCLUDES AMERICAN INDIANS, ESKIMOS, AND ALEUTS IN HOUSEHOLDS WITH ONE OR MORE AMERICAN INDIAN, ESKIMO, OR ALEUT PERSONS. DATA ARE ESTIMATES BASED ON A SAMPLE; SEE INTRODUCTION. FOR MEANING OF SYMBOLS, SEE INTRODUCTION. FOR DEFINITION OF TERMS, SEE APPENDIXES A AND B)

IDENTIFIED RESERVATIONS	BIG LAGOON RANCHERIA, CALIF.	BIG PINE RANCHERIA, CALIF.	BISHOP RANCHERIA, CALIF.	BLACKFEET, MONT.	BOIS FORTE (NETT LAKE), MINN.	BRIDGEPORT COLONY, CALIF.	BRIGHTON, FLA.	BURNS, OREG.
HOUSEHOLD TYPE AND RELATIONSHIP								
ALL PERSONS	8	249	782	5 529	407	51	330	161
FAMILY HOUSEHOLDER: MALE	...	34	94	883	50	4	49	19
FEMALE	...	28	67	319	37	8	19	12
NONFAMILY HOUSEHOLDER: MALE	...	4	33	182	7	7	5	3
FEMALE	...	7	27	94	12	-	3	1
SPOUSE	...	24	90	824	37	3	43	18
CHILD	...	145	370	2 546	203	24	127	64
OTHER RELATIVES	...	20	73	427	33	2	69	38
NONRELATIVES	...	7	26	133	28	3	14	6
PERSONS PER HOUSEHOLD	...	3.82	3.45	3.89	3.73	2.67	4.32	4.38
PERSONS IN FAMILIES	...	272	775	5 857	391	44	323	148
PERSONS PER FAMILY	...	4.23	4.17	4.29	4.30	3.33	4.70	5.00
AGE OF AMERICAN INDIAN, ESKIMO, OR ALEUT HOUSEHOLDER AND SPOUSE								
TOTAL HOUSEHOLDERS								
ALL HOUSEHOLDERS	...	75	240	1 536	109	21	77	36
15 TO 24 YEARS	...	10	26	205	19	-	6	4
25 TO 34 YEARS	...	29	63	381	26	7	13	8
35 TO 44 YEARS	...	12	43	328	20	5	17	7
45 TO 54 YEARS	...	11	42	241	19	3	12	3
55 TO 64 YEARS	...	8	35	181	13	2	14	10
65 YEARS AND OVER	...	4	32	201	10	1	12	2
FAMILY HOUSEHOLDER OR SPOUSE								
ALL HOUSEHOLDERS	...	44	180	1 340	90	13	69	32
15 TO 24 YEARS	...	7	20	183	18	-	6	4
25 TO 34 YEARS	...	26	47	353	25	4	14	8
35 TO 44 YEARS	...	12	37	311	16	2	15	7
45 TO 54 YEARS	...	7	34	213	14	4	11	5
55 TO 64 YEARS	...	7	25	134	12	2	12	6
65 YEARS AND OVER	...	5	17	127	5	1	10	2
HOUSEHOLDER IN MARRIED-COUPLE FAMILIES	...	36	113	987	37	5	46	19
15 TO 24 YEARS	...	1	4	90	3	-	1	2
25 TO 34 YEARS	...	16	37	236	11	1	10	5
35 TO 44 YEARS	...	8	15	235	6	1	14	8
45 TO 54 YEARS	...	5	30	209	8	1	6	2
55 TO 64 YEARS	...	5	8	110	4	1	8	2
65 YEARS AND OVER	...	1	17	108	3	-	8	-
SPOUSE	...	34	113	987	37	5	44	19
15 TO 24 YEARS	...	4	15	143	7	-	3	2
25 TO 34 YEARS	...	19	29	277	9	1	10	4
35 TO 44 YEARS	...	7	25	235	7	2	12	5
45 TO 54 YEARS	...	1	18	153	7	1	7	4
55 TO 64 YEARS	...	3	17	107	6	-	5	2
65 YEARS AND OVER	...	-	8	71	1	-	7	-
FEMALE HOUSEHOLDER, NO HUSBAND PRESENT	...	25	57	257	34	7	18	10
15 TO 24 YEARS	...	2	4	28	8	-	-	2
25 TO 34 YEARS	...	7	13	56	12	1	2	2
35 TO 44 YEARS	...	4	10	62	7	-	3	-
45 TO 54 YEARS	...	4	14	42	4	2	4	-
55 TO 64 YEARS	...	2	8	32	2	2	6	4
65 YEARS AND OVER	...	5	9	36	3	1	3	2
NONFAMILY HOUSEHOLDER								
ALL HOUSEHOLDERS	...	11	60	196	19	7	9	4
15 TO 24 YEARS	...	2	6	22	1	-	-	-
25 TO 34 YEARS	...	3	14	28	1	4	1	-
35 TO 44 YEARS	...	-	6	17	4	2	2	-
45 TO 54 YEARS	...	4	7	28	3	1	1	-
55 TO 64 YEARS	...	1	10	27	3	-	2	4
65 YEARS AND OVER	...	1	13	74	3	-	2	-
FEMALE HOUSEHOLDERS	...	7	27	94	12	-	3	1
15 TO 24 YEARS	...	2	2	3	1	-	-	-
25 TO 34 YEARS	...	-	1	8	-	-	-	-
35 TO 44 YEARS	...	-	3	5	3	-	-	-
45 TO 54 YEARS	...	2	3	4	3	-	-	-
55 TO 64 YEARS	...	1	8	18	2	-	1	1
65 YEARS AND OVER	...	1	10	56	3	-	2	-

TABLE 22. HOUSEHOLD AND FAMILY CHARACTERISTICS OF AMERICAN INDIANS, ESKIMOS, AND ALEUTS FOR IDENTIFIED RESERVATIONS: 1980 - CON.

(INCLUDES AMERICAN INDIANS, ESKIMOS, AND ALEUTS IN HOUSEHOLDS WITH ONE OR MORE AMERICAN INDIAN, ESKIMO, OR ALEUT PERSONS. DATA ARE ESTIMATES BASED ON A SAMPLE; SEE INTRODUCTION. FOR MEANING OF SYMBOLS, SEE INTRODUCTION. FOR DEFINITION OF TERMS, SEE APPENDIXES A AND B)

IDENTIFIED RESERVATIONS	CABAZON, CALIF.	CACHIL DEHE RANCHERIA, CALIF.	CAHUILLA, CALIF.	CAMPO, CALIF.	CAMP VERDE, ARIZ.	CANONCITO, N.MEX.	CAPITAN GRANDE, CALIF.	CARSON COLONY, NEV.
HOUSEHOLD TYPE AND RELATIONSHIP								
ALL PERSONS	8	17	29	84	179	968	-	213
FAMILY HOUSEHOLDER: MALE	...	...	...	9	16	146	-	34
FEMALE	...	...	...	12	24	47	-	19
NONFAMILY HOUSEHOLDER: MALE	...	...	...	4	5	13	-	1
FEMALE	...	...	...	1	1	11	-	7
SPOUSE	...	...	...	4	23	136	-	24
CHILD	...	...	...	32	93	519	-	82
OTHER RELATIVES	...	...	...	11	17	91	-	42
NONRELATIVES	...	...	...	11	-	6	-	4
PERSONS PER HOUSEHOLD	...	...	...	3.22	3.98	4.45	-	3.56
PERSONS IN FAMILIES	...	...	...	87	177	945	-	217
PERSONS PER FAMILY	...	...	...	3.31	4.42	4.87	-	3.88
AGE OF AMERICAN INDIAN, ESKIMO, OR ALEUT HOUSEHOLDER AND SPOUSE								
TOTAL HOUSEHOLDERS								
ALL HOUSEHOLDERS	...	...	...	29	46	218	-	64
15 TO 24 YEARS	...	...	...	2	8	30	-	5
25 TO 34 YEARS	...	...	...	2	7	61	-	15
35 TO 44 YEARS	...	...	...	7	10	58	-	14
45 TO 54 YEARS	...	...	...	4	5	30	-	14
55 TO 64 YEARS	...	...	...	6	7	21	-	4
65 YEARS AND OVER	...	...	...	7	9	18	-	11
FAMILY HOUSEHOLDER OR SPOUSE								
ALL HOUSEHOLDERS	...	...	...	24	40	194	-	56
15 TO 24 YEARS	...	...	...	2	7	23	-	4
25 TO 34 YEARS	...	...	...	1	6	58	-	15
35 TO 44 YEARS	...	...	...	6	10	52	-	11
45 TO 54 YEARS	...	...	...	3	3	28	-	13
55 TO 64 YEARS	...	...	...	5	3	21	-	3
65 YEARS AND OVER	...	...	...	6	7	12	-	10
HOUSEHOLDER IN MARRIED-COUPLE FAMILIES	...	...	...	12	26	143	-	30
15 TO 24 YEARS	...	...	...	1	3	19	-	1
25 TO 34 YEARS	...	...	...	1	4	41	-	8
35 TO 44 YEARS	...	...	...	1	10	44	-	9
45 TO 54 YEARS	...	...	...	2	1	18	-	3
55 TO 64 YEARS	...	...	...	2	6	11	-	3
65 YEARS AND OVER	...	...	...	3	2	9	-	4
SPOUSE	...	...	...	12	26	143	-	30
15 TO 24 YEARS	...	...	...	1	5	22	-	3
25 TO 34 YEARS	...	...	...	1	3	48	-	8
35 TO 44 YEARS	...	...	...	4	7	38	-	9
45 TO 54 YEARS	...	...	...	2	4	21	-	8
55 TO 64 YEARS	...	...	...	2	4	6	-	-
65 YEARS AND OVER	...	...	...	1	3	7	-	3
FEMALE HOUSEHOLDER, NO HUSBAND PRESENT	...	...	...	9	13	45	-	18
15 TO 24 YEARS	...	...	...	-	2	1	-	1
25 TO 34 YEARS	...	...	...	-	3	10	-	6
35 TO 44 YEARS	...	...	...	1	3	13	-	-
45 TO 54 YEARS	...	...	...	1	1	5	-	4
55 TO 64 YEARS	...	...	...	3	1	14	-	1
65 YEARS AND OVER	...	...	...	3	3	3	-	5
NONFAMILY HOUSEHOLDER								
ALL HOUSEHOLDERS	...	...	...	5	6	24	-	8
15 TO 24 YEARS	...	...	...	-	1	7	-	1
25 TO 34 YEARS	...	...	...	1	1	3	-	-
35 TO 44 YEARS	...	...	...	1	-	6	-	3
45 TO 54 YEARS	...	...	...	1	-	1	-	1
55 TO 64 YEARS	...	...	...	1	2	-	-	1
65 YEARS AND OVER	...	...	...	1	2	6	-	1
FEMALE HOUSEHOLDERS	...	...	...	1	1	11	-	7
15 TO 24 YEARS	...	...	...	-	-	1	-	1
25 TO 34 YEARS	...	...	...	-	-	2	-	-
35 TO 44 YEARS	...	...	...	-	-	2	-	3
45 TO 54 YEARS	...	...	...	-	-	-	-	-
55 TO 64 YEARS	...	...	...	-	1	-	-	1
65 YEARS AND OVER	...	...	...	1	-	5	-	1

TABLE 22. HOUSEHOLD AND FAMILY CHARACTERISTICS OF AMERICAN INDIANS, ESKIMOS, AND ALEUTS FOR IDENTIFIED RESERVATIONS: 1980 - CON.

(INCLUDES AMERICAN INDIANS, ESKIMOS, AND ALEUTS IN HOUSEHOLDS WITH ONE OR MORE AMERICAN INDIAN, ESKIMO, OR ALEUT PERSONS. DATA ARE ESTIMATES BASED ON A SAMPLE; SEE INTRODUCTION. FOR MEANING OF SYMBOLS, SEE INTRODUCTION. FOR DEFINITION OF TERMS, SEE APPENDIXES A AND B)

IDENTIFIED RESERVATIONS	CATAWBA, S.C.	CATTARAUGUS, N.Y.	CEDARVILLE RANCHERIA, CALIF.	CHEHALIS, WASH.	CHEMEHUEVI, CALIF.	CHEYENNE RIVER, S.DAK.	CHITIMACHA, LA.	COCHITI PUEBLO, N.MEX.
HOUSEHOLD TYPE AND RELATIONSHIP								
ALL PERSONS	993	1 844	6	200	19	1 520	185	617
FAMILY HOUSEHOLDER: MALE	169	271	---	26	---	180	34	101
FEMALE	157	161	---	14	---	81	5	31
NONFAMILY HOUSEHOLDER: MALE	59	43	---	3	---	33	5	10
FEMALE	32	52	---	3	---	4	4	11
SPOUSE	330	253	---	24	---	178	31	81
CHILD	439	838	---	101	---	715	94	293
OTHER RELATIVES	76	166	---	13	---	296	11	69
NONRELATIVES	11	59	---	8	---	37	1	2
PERSONS PER HOUSEHOLD	2.28	3.56	---	4.07	---	4.82	3.26	4.03
PERSONS IN FAMILIES	875	1 851	---	214	---	1 535	234	402
PERSONS PER FAMILY	2.69	4.06	---	4.31	---	5.32	3.56	4.32
AGE OF AMERICAN INDIAN, ESKIMO, OR ALEUT HOUSEHOLDER AND SPOUSE								
TOTAL HOUSEHOLDERS								
ALL HOUSEHOLDERS	436	548	---	54	---	327	72	193
15 TO 24 YEARS	70	51	---	11	---	42	13	3
25 TO 34 YEARS	131	120	---	19	---	75	17	34
35 TO 44 YEARS	90	98	---	7	---	67	13	42
45 TO 54 YEARS	58	100	---	7	---	67	11	24
55 TO 64 YEARS	40	80	---	7	---	44	6	21
65 YEARS AND OVER	28	99	---	4	---	32	10	38
FAMILY HOUSEHOLDER OR SPOUSE								
ALL HOUSEHOLDERS	325	453	---	46	---	289	63	132
15 TO 24 YEARS	55	47	---	11	---	36	13	5
25 TO 34 YEARS	115	114	---	18	---	65	15	22
35 TO 44 YEARS	66	93	---	7	---	63	12	39
45 TO 54 YEARS	43	89	---	5	---	63	11	24
55 TO 64 YEARS	32	56	---	3	---	36	6	16
65 YEARS AND OVER	15	54	---	3	---	23	5	25
HOUSEHOLDER IN MARRIED-COUPLE FAMILIES	34	287	---	32	---	190	58	81
15 TO 24 YEARS	1	11	---	1	---	15	11	3
25 TO 34 YEARS	8	64	---	13	---	43	13	14
35 TO 44 YEARS	5	51	---	11	---	50	8	25
45 TO 54 YEARS	-	67	---	3	---	41	7	21
55 TO 64 YEARS	10	53	---	1	---	24	12	10
65 YEARS AND OVER	10	41	---	3	---	17	6	10
SPOUSE	34	287	---	32	---	190	58	81
15 TO 24 YEARS	5	24	---	6	---	26	13	3
25 TO 34 YEARS	6	77	---	13	---	46	13	19
35 TO 44 YEARS	2	58	---	4	---	49	11	31
45 TO 54 YEARS	4	64	---	5	---	44	11	17
55 TO 64 YEARS	12	37	---	2	---	14	4	11
65 YEARS AND OVER	6	27	---	2	---	10	4	5
FEMALE HOUSEHOLDER, NO HUSBAND PRESENT	157	137	---	10	---	71	4	31
15 TO 24 YEARS	36	18	---	2	---	11	-	1
25 TO 34 YEARS	54	33	---	3	---	16	-	2
35 TO 44 YEARS	34	29	---	2	---	8	-	3
45 TO 54 YEARS	16	17	---	-	---	13	-	6
55 TO 64 YEARS	9	15	---	1	---	12	2	3
65 YEARS AND OVER	8	25	---	1	---	10	1	14
NONFAMILY HOUSEHOLDER								
ALL HOUSEHOLDERS	111	95	---	8	---	38	9	21
15 TO 24 YEARS	15	4	---	-	---	4	-	-
25 TO 34 YEARS	36	6	---	1	---	10	2	1
35 TO 44 YEARS	23	5	---	-	---	4	1	3
45 TO 54 YEARS	15	11	---	2	---	4	-	-
55 TO 64 YEARS	8	24	---	3	---	8	-	4
65 YEARS AND OVER	13	45	---	1	---	8	5	13
FEMALE HOUSEHOLDERS	52	52	---	5	---	6	4	11
15 TO 24 YEARS	6	2	---	-	---	-	-	-
25 TO 34 YEARS	15	1	---	-	---	2	-	-
35 TO 44 YEARS	11	2	---	-	---	-	-	-
45 TO 54 YEARS	7	5	---	2	---	-	-	-
55 TO 64 YEARS	6	14	---	1	---	2	-	2
65 YEARS AND OVER	8	28	---	1	---	2	4	10

TABLE 22. HOUSEHOLD AND FAMILY CHARACTERISTICS OF AMERICAN INDIANS, ESKIMOS, AND ALEUTS FOR IDENTIFIED RESERVATIONS: 1980 - CON.

[INCLUDES AMERICAN INDIANS, ESKIMOS, AND ALEUTS IN HOUSEHOLDS WITH ONE OR MORE AMERICAN INDIAN, ESKIMO, OR ALEUT PERSONS. DATA ARE ESTIMATES BASED ON A SAMPLE; SEE INTRODUCTION. FOR MEANING OF SYMBOLS, SEE INTRODUCTION. FOR DEFINITION OF TERMS, SEE APPENDIXES A AND B]

IDENTIFIED RESERVATIONS	COCOPAH, ARIZ.	COEUR D'ALENE, IDAHO	COLD SPRINGS RANCHERIA, CALIF.	COLORADO RIVER, ARIZ.-CALIF.			COLVILLE, WASH.	CORTINA RANCHERIA, CALIF.
				TOTAL	ARIZONA	CALIFORNIA		
HOUSEHOLD TYPE AND RELATIONSHIP								
ALL PERSONS	349	563	63	1 967	1 940	27	3 569	2
FAMILY HOUSEHOLDER: MALE	35	73	5	292	287	...	539	...
FEMALE	22	46	6	123	121	...	283	...
NONFAMILY HOUSEHOLDER: MALE	8	26	2	54	53	...	147	...
FEMALE	1	18	-	34	34	...	99	...
SPOUSE	33	37	3	234	251	...	430	...
CHILD	148	224	24	900	890	...	1 384	...
OTHER RELATIVES	85	92	21	270	270	...	315	...
NONRELATIVES	16	27	2	40	35	...	170	...
PERSONS PER HOUSEHOLD	5.23	3.51	4.79	3.85	3.86	...	3.42	...
PERSONS IN FAMILIES	341	555	61	2 090	2 059	...	3 639	...
PERSONS PER FAMILY	5.84	4.26	5.35	4.34	4.39	...	3.99	...
AGE OF AMERICAN INDIAN, ESKIMO, OR ALEUT HOUSEHOLDER AND SPOUSE								
TOTAL HOUSEHOLDERS								
ALL HOUSEHOLDERS	67	173	13	551	538	...	1 136	...
15 TO 24 YEARS	2	20	1	79	77	...	161	...
25 TO 34 YEARS	16	39	1	150	149	...	317	...
35 TO 44 YEARS	12	40	5	102	100	...	223	...
45 TO 54 YEARS	15	32	-	92	87	...	170	...
55 TO 64 YEARS	12	20	-	74	71	...	122	...
65 YEARS AND OVER	10	22	6	54	54	...	144	...
FAMILY HOUSEHOLDER OR SPOUSE								
ALL HOUSEHOLDERS	58	128	11	463	452	...	890	...
15 TO 24 YEARS	2	18	1	62	62	...	115	...
25 TO 34 YEARS	15	32	1	131	130	...	264	...
35 TO 44 YEARS	11	34	5	94	92	...	193	...
45 TO 54 YEARS	15	19	-	85	80	...	139	...
55 TO 64 YEARS	10	17	-	59	56	...	87	...
65 YEARS AND OVER	5	9	4	32	32	...	92	...
HOUSEHOLDER IN MARRIED-COUPLE FAMILIES	34	75	2	330	321	...	571	...
15 TO 24 YEARS	1	8	-	34	34	...	31	...
25 TO 34 YEARS	10	28	1	93	93	...	165	...
35 TO 44 YEARS	7	17	1	69	67	...	124	...
45 TO 54 YEARS	4	9	-	61	57	...	104	...
55 TO 64 YEARS	11	8	-	38	35	...	71	...
65 YEARS AND OVER	1	5	-	35	35	...	76	...
SPOUSE	34	75	2	330	321	...	571	...
15 TO 24 YEARS	2	13	-	50	50	...	70	...
25 TO 34 YEARS	12	20	1	99	97	...	171	...
35 TO 44 YEARS	7	20	1	61	61	...	124	...
45 TO 54 YEARS	7	8	-	62	57	...	101	...
55 TO 64 YEARS	5	11	-	38	35	...	53	...
65 YEARS AND OVER	1	3	-	20	20	...	53	...
FEMALE HOUSEHOLDER, NO HUSBAND PRESENT	19	42	6	104	102	...	239	...
15 TO 24 YEARS	-	4	1	11	11	...	29	...
25 TO 34 YEARS	2	11	-	23	23	...	75	...
35 TO 44 YEARS	4	13	4	29	27	...	51	...
45 TO 54 YEARS	8	7	-	16	16	...	29	...
55 TO 64 YEARS	2	2	-	17	17	...	22	...
65 YEARS AND OVER	3	5	2	8	8	...	32	...
NONFAMILY HOUSEHOLDER								
ALL HOUSEHOLDERS	9	44	2	88	86	...	247	...
15 TO 24 YEARS	-	2	-	17	13	...	45	...
25 TO 34 YEARS	1	7	-	19	19	...	53	...
35 TO 44 YEARS	1	6	-	8	8	...	30	...
45 TO 54 YEARS	-	13	-	7	7	...	30	...
55 TO 64 YEARS	2	3	-	15	15	...	35	...
65 YEARS AND OVER	5	14	2	23	23	...	52	...
FEMALE HOUSEHOLDERS	1	18	-	34	34	...	99	...
15 TO 24 YEARS	-	-	-	5	5	...	17	...
25 TO 34 YEARS	-	1	-	4	4	...	8	...
35 TO 44 YEARS	-	3	-	2	2	...	6	...
45 TO 54 YEARS	-	5	-	2	2	...	14	...
55 TO 64 YEARS	-	3	-	9	9	...	18	...
65 YEARS AND OVER	1	6	-	11	11	...	36	...

TABLE 22. HOUSEHOLD AND FAMILY CHARACTERISTICS OF AMERICAN INDIANS, ESKIMOS, AND ALEUTS FOR IDENTIFIED RESERVATIONS: 1980 - CON.

(INCLUDES AMERICAN INDIANS, ESKIMOS, AND ALEUTS IN HOUSEHOLDS WITH ONE OR MORE AMERICAN INDIAN, ESKIMO, OR ALEUT PERSONS. DATA ARE ESTIMATES BASED ON A SAMPLE; SEE INTRODUCTION. FOR MEANING OF SYMBOLS, SEE INTRODUCTION. FOR DEFINITION OF TERMS, SEE APPENDIXES A AND B)

IDENTIFIED RESERVATIONS	COUSHATTA, LA.	COYOTE VALLEY RANCHERIA, CALIF.	CROW, MONT.	CROW CREEK, S.DAK.	CUYAPAIPE, CALIF.	DEER CREEK, MINN.	DRESSLER-VILLE COLONY, NEV.	DRY CREEK RANCHERIA, CALIF.
HOUSEHOLD TYPE AND RELATIONSHIP								
ALL PERSONS	18	-	3 948	1 486	2	4	126	43
FAMILY HOUSEHOLDER: MALE	...	-	548	159	...	...	23	2
FEMALE	...	-	195	97	...	...	10	6
NONFAMILY HOUSEHOLDER: MALE	...	-	31	28	...	...	4	-
FEMALE	...	-	33	15	...	...	-	1
SPOUSE	...	-	586	147	...	...	14	1
CHILD	...	-	1 798	695	...	...	52	20
OTHER RELATIVES	...	-	794	283	...	...	23	12
NONRELATIVES	...	-	43	61	...	...	-	1
PERSONS PER HOUSEHOLD	...	-	4.88	4.71	...	...	3.49	5.11
PERSONS IN FAMILIES	...	-	4 041	1 481	...	...	123	65
PERSONS PER FAMILY	...	-	5.18	5.21	...	...	3.78	5.63
AGE OF AMERICAN INDIAN, ESKIMO, OR ALEUT HOUSEHOLDER AND SPOUSE								
TOTAL HOUSEHOLDERS								
ALL HOUSEHOLDERS	...	-	837	336	...	...	36	9
15 TO 24 YEARS	...	-	64	38	...	...	4	-
25 TO 34 YEARS	...	-	231	74	...	...	13	3
35 TO 44 YEARS	...	-	203	70	...	...	9	3
45 TO 54 YEARS	...	-	155	54	...	...	4	1
55 TO 64 YEARS	...	-	93	42	...	...	4	2
65 YEARS AND OVER	...	-	90	48	...	...	2	3
FAMILY HOUSEHOLDER OR SPOUSE								
ALL HOUSEHOLDERS	...	-	774	282	...	...	33	8
15 TO 24 YEARS	...	-	62	33	...	...	4	-
25 TO 34 YEARS	...	-	213	65	...	...	13	2
35 TO 44 YEARS	...	-	199	68	...	...	6	3
45 TO 54 YEARS	...	-	150	47	...	...	4	1
55 TO 64 YEARS	...	-	88	37	...	...	4	2
65 YEARS AND OVER	...	-	62	32	...	...	2	2
HOUSEHOLDER IN MARRIED-COUPLE FAMILIES	...	-	576	169	...	...	18	1
15 TO 24 YEARS	...	-	39	6	...	...	5	-
25 TO 34 YEARS	...	-	142	41	...	...	2	-
35 TO 44 YEARS	...	-	169	47	...	...	8	-
45 TO 54 YEARS	...	-	101	35	...	...	-	-
55 TO 64 YEARS	...	-	72	29	...	...	4	-
65 YEARS AND OVER	...	-	53	11	...	...	-	1
SPOUSE	...	-	576	169	...	...	18	1
15 TO 24 YEARS	...	-	55	12	...	...	2	-
25 TO 34 YEARS	...	-	164	55	...	...	10	-
35 TO 44 YEARS	...	-	166	48	...	...	2	-
45 TO 54 YEARS	...	-	98	31	...	...	4	-
55 TO 64 YEARS	...	-	62	16	...	...	-	1
65 YEARS AND OVER	...	-	31	7	...	...	-	-
FEMALE HOUSEHOLDER, NO HUSBAND PRESENT	...	-	174	87	...	...	10	6
15 TO 24 YEARS	...	-	6	18	...	...	1	-
25 TO 34 YEARS	...	-	47	7	...	...	3	-
35 TO 44 YEARS	...	-	27	11	...	...	1	2
45 TO 54 YEARS	...	-	45	16	...	...	-	1
55 TO 64 YEARS	...	-	26	18	...	...	2	1
65 YEARS AND OVER	...	-	23	18	...	...	2	2
NONFAMILY HOUSEHOLDER								
ALL HOUSEHOLDERS	...	-	64	44	...	...	4	1
15 TO 24 YEARS	...	-	1	5	...	...	-	-
25 TO 34 YEARS	...	-	18	9	...	...	-	-
35 TO 44 YEARS	...	-	4	2	...	...	4	-
45 TO 54 YEARS	...	-	9	7	...	...	-	-
55 TO 64 YEARS	...	-	7	5	...	...	-	-
65 YEARS AND OVER	...	-	27	16	...	...	-	1
FEMALE HOUSEHOLDERS	...	-	33	15	...	...	-	1
15 TO 24 YEARS	...	-	-	-	...	...	-	-
25 TO 34 YEARS	...	-	7	2	...	...	-	-
35 TO 44 YEARS	...	-	3	-	...	...	-	-
45 TO 54 YEARS	...	-	1	7	...	...	-	-
55 TO 64 YEARS	...	-	2	2	...	...	-	-
65 YEARS AND OVER	...	-	20	4	...	...	-	1

TABLE 22. HOUSEHOLD AND FAMILY CHARACTERISTICS OF AMERICAN INDIANS, ESKIMOS, AND ALEUTS FOR IDENTIFIED RESERVATIONS: 1980 - CON.

(INCLUDES AMERICAN INDIANS, ESKIMOS, AND ALEUTS IN HOUSEHOLDS WITH ONE OR MORE AMERICAN INDIAN, ESKIMO, OR ALEUT PERSONS. DATA ARE ESTIMATES BASED ON A SAMPLE; SEE INTRODUCTION. FOR MEANING OF SYMBOLS, SEE INTRODUCTION. FOR DEFINITION OF TERMS, SEE APPENDIXES A AND B)

IDENTIFIED RESERVATIONS	BUCK VALLEY, IDAHO-NEV.			DUCKWATER, NEV.	EASTERN CHEROKEE, N.C.	EASTERN PEQUOT, CONN.	ELY COLONY, NEV.	ENTERPRISE RANCHERIA, CALIF.
	TOTAL	IDAHO	NEVADA					
HOUSEHOLD TYPE AND RELATIONSHIP								
ALL PERSONS	933	190	743	183	4 822	18	63	16
FAMILY HOUSEHOLDER: MALE	132	23	110	19	824	...	8	...
FEMALE	55	18	38	5	343	...	4	...
NONFAMILY HOUSEHOLDER: MALE	24	3	21	1	91	...	-	...
FEMALE	26	7	19	2	109	...	1	...
SPOUSE	112	19	93	16	703	...	9	...
CHILD	353	84	269	46	2 176	...	30	...
OTHER RELATIVES	183	34	149	10	524	...	9	...
NONRELATIVES	47	2	44	3	51	...	1	...
PERSONS PER HOUSEHOLD	3.89	3.84	3.90	3.81	3.56	...	4.09	...
PERSONS IN FAMILIES	898	181	717	181	5 034	...	73	...
PERSONS PER FAMILY	4.60	4.51	4.63	4.17	3.94	...	4.33	...
AGE OF AMERICAN INDIAN, ESKIMO, OR ALEUT HOUSEHOLDER AND SPOUSE								
TOTAL HOUSEHOLDERS								
ALL HOUSEHOLDERS	244	50	195	27	1 462	...	17	...
15 TO 24 YEARS	24	4	21	3	164	...	1	...
25 TO 34 YEARS	47	10	37	6	345	...	4	...
35 TO 44 YEARS	55	8	47	6	320	...	5	...
45 TO 54 YEARS	29	5	24	2	212	...	4	...
55 TO 64 YEARS	38	8	30	3	201	...	2	...
65 YEARS AND OVER	51	15	36	7	219	...	1	...
FAMILY HOUSEHOLDER OR SPOUSE								
ALL HOUSEHOLDERS	194	40	154	24	1 262	...	16	...
15 TO 24 YEARS	19	4	16	3	147	...	1	...
25 TO 34 YEARS	42	10	31	6	321	...	4	...
35 TO 44 YEARS	52	7	45	6	301	...	5	...
45 TO 54 YEARS	23	4	19	2	187	...	4	...
55 TO 64 YEARS	29	7	22	2	160	...	2	...
65 YEARS AND OVER	29	9	20	5	144	...	-	...
HOUSEHOLDER IN MARRIED-COUPLE FAMILIES	122	21	101	17	875	...	10	...
15 TO 24 YEARS	2	-	2	3	71	...	1	...
25 TO 34 YEARS	40	9	31	3	226	...	4	...
35 TO 44 YEARS	28	3	25	3	221	...	2	...
45 TO 54 YEARS	21	4	16	1	135	...	-	...
55 TO 64 YEARS	15	3	12	2	124	...	1	...
65 YEARS AND OVER	17	3	14	5	96	...	1	...
SPOUSE	122	21	101	17	875	...	10	...
15 TO 24 YEARS	13	4	9	3	119	...	1	...
25 TO 34 YEARS	30	6	23	4	243	...	4	...
35 TO 44 YEARS	40	4	36	3	223	...	2	...
45 TO 54 YEARS	14	3	12	2	123	...	1	...
55 TO 64 YEARS	12	3	9	2	110	...	1	...
65 YEARS AND OVER	13	1	12	3	58	...	-	...
FEMALE HOUSEHOLDER, NO HUSBAND PRESENT	53	18	35	5	307	...	4	...
15 TO 24 YEARS	4	-	4	-	26	...	-	...
25 TO 34 YEARS	10	4	6	2	70	...	-	...
35 TO 44 YEARS	7	3	4	2	63	...	1	...
45 TO 54 YEARS	9	1	8	-	33	...	1	...
55 TO 64 YEARS	12	4	8	-	41	...	1	...
65 YEARS AND OVER	11	6	5	1	54	...	-	...
NONFAMILY HOUSEHOLDER								
ALL HOUSEHOLDERS	50	10	41	3	201	...	1	...
15 TO 24 YEARS	5	-	5	-	17	...	-	...
25 TO 34 YEARS	5	-	5	-	24	...	-	...
35 TO 44 YEARS	3	1	2	-	19	...	-	...
45 TO 54 YEARS	6	1	5	-	25	...	-	...
55 TO 64 YEARS	9	1	7	1	41	...	-	...
65 YEARS AND OVER	22	6	16	2	75	...	1	...
FEMALE HOUSEHOLDERS	26	7	19	2	109	...	1	...
15 TO 24 YEARS	1	-	1	-	9	...	-	...
25 TO 34 YEARS	1	-	1	-	7	...	-	...
35 TO 44 YEARS	1	1	-	-	4	...	-	...
45 TO 54 YEARS	4	1	2	-	7	...	-	...
55 TO 64 YEARS	4	-	4	1	30	...	-	...
65 YEARS AND OVER	16	4	11	1	53	...	1	...

TABLE 22. HOUSEHOLD AND FAMILY CHARACTERISTICS OF AMERICAN INDIANS, ESKIMOS, AND ALEUTS FOR IDENTIFIED RESERVATIONS: 1980 - CON.

(INCLUDES AMERICAN INDIANS, ESKIMOS, AND ALEUTS IN HOUSEHOLDS WITH ONE OR MORE AMERICAN INDIAN, ESKIMO, OR ALEUT PERSONS. DATA ARE ESTIMATES BASED ON A SAMPLE; SEE INTRODUCTION. FOR MEANING OF SYMBOLS, SEE INTRODUCTION. FOR DEFINITION OF TERMS, SEE APPENDIXES A AND B)

IDENTIFIER RESERVATIONS	FALLON COLONY, NEV.	FALLON, NEV.	FLANDREAU, S.DAK.	FLATHEAD, MONT.	FOND DU LAC, MINN.	FORT APACHE, ARIZ.	FORT BELKNAP, MONT.	FORT BERTHOLD, N.DAK.
HOUSEHOLD TYPE AND RELATIONSHIP								
ALL PERSONS	46	258	158	3 625	511	6 870	1 876	2 615
FAMILY HOUSEHOLDER: MALE	3	37	19	606	72	894	239	321
FEMALE	8	22	12	250	36	368	145	178
NONFAMILY HOUSEHOLDER: MALE	3	2	5	124	21	122	33	45
FEMALE	3	3	6	97	6	64	23	35
SPOUSE	4	34	20	512	64	885	221	311
CHILD	18	107	80	1 531	258	3 280	891	1 260
OTHER RELATIVES	7	50	10	349	44	1 095	264	402
NONRELATIVES	1	4	5	134	8	161	61	63
PERSONS PER HOUSEHOLD	2.87	3.99	3.41	3.58	3.63	4.70	4.36	4.30
PERSONS IN FAMILIES	41	263	152	4 592	593	6 772	1 902	2 671
PERSONS PER FAMILY	3.82	4.27	4.05	4.06	4.10	5.20	4.83	4.78
AGE OF AMERICAN INDIAN, ESKIMO, OR ALEUT HOUSEHOLDER AND SPOUSE								
TOTAL HOUSEHOLDERS								
ALL HOUSEHOLDERS	16	66	49	1 281	170	1 485	450	636
15 TO 24 YEARS	-	5	5	212	15	156	44	61
25 TO 34 YEARS	3	5	17	362	41	440	140	166
35 TO 44 YEARS	3	22	6	248	37	358	83	139
45 TO 54 YEARS	2	12	5	174	37	255	65	98
55 TO 64 YEARS	7	10	10	139	23	164	51	109
65 YEARS AND OVER	1	12	5	146	18	112	67	65
FAMILY HOUSEHOLDER OR SPOUSE								
ALL HOUSEHOLDERS	11	61	38	1 060	143	1 299	394	555
15 TO 24 YEARS	-	5	3	172	15	135	42	58
25 TO 34 YEARS	3	5	15	334	38	393	131	149
35 TO 44 YEARS	1	21	6	225	34	324	77	128
45 TO 54 YEARS	2	11	4	146	29	229	57	87
55 TO 64 YEARS	4	9	6	103	17	141	42	93
65 YEARS AND OVER	-	10	3	80	10	76	45	41
HOUSEHOLDER IN MARRIED-COUPLE FAMILIES	6	39	22	806	97	900	249	360
15 TO 24 YEARS	-	1	-	72	6	86	19	18
25 TO 34 YEARS	-	5	8	252	25	268	63	90
35 TO 44 YEARS	1	10	6	188	25	211	58	109
45 TO 54 YEARS	-	10	2	130	15	171	49	66
55 TO 64 YEARS	1	5	5	99	16	101	35	30
65 YEARS AND OVER	1	7	1	64	11	62	25	47
SPOUSE	4	39	22	806	97	900	249	360
15 TO 24 YEARS	-	4	1	130	5	99	22	42
25 TO 34 YEARS	1	4	10	263	29	289	85	105
35 TO 44 YEARS	-	14	5	173	27	232	49	85
45 TO 54 YEARS	1	7	1	116	19	154	45	56
55 TO 64 YEARS	1	6	5	78	12	85	27	51
65 YEARS AND OVER	-	5	-	46	5	41	21	21
FEMALE HOUSEHOLDER, NO HUSBAND PRESENT	7	14	12	206	33	317	108	162
15 TO 24 YEARS	-	-	2	39	4	30	14	9
25 TO 34 YEARS	1	1	5	57	5	75	34	35
35 TO 44 YEARS	1	6	1	41	7	79	22	38
45 TO 54 YEARS	1	1	3	24	10	62	6	31
55 TO 64 YEARS	3	2	-	19	3	45	14	36
65 YEARS AND OVER	-	3	1	25	4	27	18	13
NONFAMILY HOUSEHOLDER								
ALL HOUSEHOLDERS	5	6	11	221	27	186	56	80
15 TO 24 YEARS	-	-	2	40	-	21	1	3
25 TO 34 YEARS	-	-	2	28	2	46	9	15
35 TO 44 YEARS	1	1	-	22	3	34	6	11
45 TO 54 YEARS	-	1	1	29	8	27	8	11
55 TO 64 YEARS	3	1	4	36	6	23	10	16
65 YEARS AND OVER	1	2	2	66	7	36	22	24
FEMALE HOUSEHOLDERS	3	3	6	97	6	64	23	35
15 TO 24 YEARS	-	-	2	22	-	11	1	3
25 TO 34 YEARS	-	-	1	9	-	17	1	4
35 TO 44 YEARS	-	1	-	4	-	14	3	2
45 TO 54 YEARS	-	1	-	12	1	7	5	3
55 TO 64 YEARS	1	1	2	16	3	5	4	8
65 YEARS AND OVER	1	-	1	34	2	11	10	15

TABLE 22. HOUSEHOLD AND FAMILY CHARACTERISTICS OF AMERICAN INDIANS, ESKIMOS, AND ALEUTS FOR IDENTIFIED RESERVATIONS: 1980 - CON.

(INCLUDES AMERICAN INDIANS, ESKIMOS, AND ALEUTS IN HOUSEHOLDS WITH ONE OR MORE AMERICAN INDIAN, ESKIMO, OR ALEUT PERSONS. DATA ARE ESTIMATES BASED ON A SAMPLE; SEE INTRODUCTION. FOR MEANING OF SYMBOLS, SEE INTRODUCTION. FOR DEFINITION OF TERMS, SEE APPENDIXES A AND B)

IDENTIFIED RESERVATIONS	FORT BIDWELL, CALIF.	FORT HALL, IDAHO	FORT INDEPENDENCE, CALIF.	FORT MCDERMITT, NEV.-ORE.			FORT MCDOWELL, ARIZ.	FORT MOJAVE, ARIZ.-CALIF.-NEV.
				TOTAL	NEVADA	OREGON		TOTAL
HOUSEHOLD TYPE AND RELATIONSHIP								
ALL PERSONS	94	2 518	32	467	467	-	349	128
FAMILY HOUSEHOLDER: MALE	12	352	4	53	53	-	51	14
FEMALE	7	187	3	28	28	-	19	14
NONFAMILY HOUSEHOLDER: MALE	5	44	4	9	9	-	9	1
FEMALE	1	51	2	1	1	-	6	3
SPOUSE	12	317	5	47	47	-	43	16
CHILD	39	1 120	12	208	208	-	137	65
OTHER RELATIVES	14	404	-	116	116	-	71	11
NONRELATIVES	3	41	-	4	4	-	11	2
PERSONS PER HOUSEHOLD	3.80	3.93	2.05	5.08	5.08	-	4.08	3.94
PERSONS IN FAMILIES	89	2 569	29	458	458	-	329	130
PERSONS PER FAMILY	4.58	4.41	2.63	5.57	5.57	-	4.72	4.33
AGE OF AMERICAN INDIAN, ESKIMO, OR ALEUT HOUSEHOLDER AND SPOUSE								
TOTAL HOUSEHOLDERS								
ALL HOUSEHOLDERS	26	669	17	92	92	-	85	34
15 TO 24 YEARS	1	54	-	8	8	-	8	4
25 TO 34 YEARS	6	171	1	16	16	-	21	9
35 TO 44 YEARS	6	135	3	19	19	-	14	8
45 TO 54 YEARS	6	109	5	12	12	-	11	7
55 TO 64 YEARS	5	86	-	21	21	-	14	4
65 YEARS AND OVER	1	115	8	16	16	-	17	2
FAMILY HOUSEHOLDER OR SPOUSE								
ALL HOUSEHOLDERS	19	573	11	82	82	-	70	30
15 TO 24 YEARS	1	49	-	6	6	-	7	4
25 TO 34 YEARS	5	156	-	15	15	-	20	9
35 TO 44 YEARS	4	120	3	19	19	-	11	7
45 TO 54 YEARS	6	99	5	12	12	-	11	7
55 TO 64 YEARS	2	72	-	19	19	-	9	3
65 YEARS AND OVER	1	76	3	10	10	-	11	-
HOUSEHOLDER IN MARRIED-COUPLE FAMILIES	11	372	5	51	51	-	41	21
15 TO 24 YEARS	-	25	-	1	1	-	1	1
25 TO 34 YEARS	-	84	-	13	13	-	12	8
35 TO 44 YEARS	3	90	1	9	9	-	7	4
45 TO 54 YEARS	4	73	3	15	15	-	12	4
55 TO 64 YEARS	2	58	-	8	8	-	1	4
65 YEARS AND OVER	2	43	2	5	5	-	8	-
SPOUSE	11	372	5	51	51	-	41	21
15 TO 24 YEARS	-	35	-	6	6	-	4	2
25 TO 34 YEARS	4	110	-	12	12	-	12	7
35 TO 44 YEARS	1	82	-	12	12	-	7	4
45 TO 54 YEARS	5	71	4	8	8	-	9	6
55 TO 64 YEARS	1	46	-	8	8	-	5	2
65 YEARS AND OVER	-	28	2	4	4	-	4	-
FEMALE HOUSEHOLDER, NO HUSBAND PRESENT	7	156	4	26	26	-	15	8
15 TO 24 YEARS	1	13	-	-	-	-	-	2
25 TO 34 YEARS	-	29	-	3	3	-	3	2
35 TO 44 YEARS	3	30	3	5	5	-	1	2
45 TO 54 YEARS	1	21	2	3	3	-	2	1
55 TO 64 YEARS	1	26	-	8	8	-	3	1
65 YEARS AND OVER	1	37	-	7	7	-	5	-
NONFAMILY HOUSEHOLDER								
ALL HOUSEHOLDERS	6	96	6	10	10	-	16	4
15 TO 24 YEARS	-	4	-	1	1	-	1	-
25 TO 34 YEARS	1	15	1	1	1	-	1	-
35 TO 44 YEARS	2	15	-	-	-	-	3	1
45 TO 54 YEARS	-	10	-	-	-	-	-	-
55 TO 64 YEARS	3	14	-	2	2	-	5	1
65 YEARS AND OVER	-	38	5	5	5	-	6	2
FEMALE HOUSEHOLDERS	1	51	2	1	1	-	6	3
15 TO 24 YEARS	-	3	-	-	-	-	1	-
25 TO 34 YEARS	-	3	-	-	-	-	1	-
35 TO 44 YEARS	-	8	-	-	-	-	-	-
45 TO 54 YEARS	-	4	-	-	-	-	-	-
55 TO 64 YEARS	1	10	-	-	-	-	1	1
65 YEARS AND OVER	-	23	2	1	1	-	3	2

TABLE 22. HOUSEHOLD AND FAMILY CHARACTERISTICS OF AMERICAN INDIANS, ESKIMOS, AND ALEUTS FOR IDENTIFIED RESERVATIONS: 1980 - CON.

(INCLUDES AMERICAN INDIANS, ESKIMOS, AND ALEUTS IN HOUSEHOLDS WITH ONE OR MORE AMERICAN INDIAN, ESKIMO, OR ALEUT PERSONS. DATA ARE ESTIMATES BASED ON A SAMPLE; SEE INTRODUCTION. FOR MEANING OF SYMBOLS, SEE INTRODUCTION. FOR DEFINITION OF TERMS, SEE APPENDIXES A AND B)

IDENTIFIED RESERVATIONS	FORT MOJAVE ARIZ.-CALIF.-NEV. - CON.					FORT YUMA, ARIZ.-CALIF.		
	ARIZONA	CALIFORNIA	NEVADA	FORT PECK, MONT.	FORT TOTTEN, N.DAK.	TOTAL	ARIZONA	CALIFORNIA
HOUSEHOLD TYPE AND RELATIONSHIP								
ALL PERSONS	128	-	-	4 247	2 217	1 106	144	962
FAMILY HOUSEHOLDER: MALE	16	-	-	536	232	122	19	103
FEMALE	14	-	-	311	160	116	12	103
NONFAMILY HOUSEHOLDER: MALE	1	-	-	99	38	42	13	30
FEMALE	3	-	-	76	25	36	5	31
SPOUSE	16	-	-	491	185	110	15	95
CHILD	65	-	-	1 961	1 138	455	35	420
OTHER RELATIVES	11	-	-	586	248	187	44	143
NONRELATIVES	2	-	-	189	189	37	1	36
PERSONS PER HOUSEHOLD	3.94	-	-	4.07	4.77	3.60	3.14	3.70
PERSONS IN FAMILIES	130	-	-	4 440	2 238	1 143	184	959
PERSONS PER FAMILY	4.33	-	-	4.60	5.32	4.30	3.98	4.37
AGE OF AMERICAN INDIAN, ESKIMO, OR ALEUT HOUSEHOLDER AND SPOUSE								
TOTAL HOUSEHOLDERS								
ALL HOUSEHOLDERS	34	-	-	1 104	480	339	61	278
15 TO 24 YEARS	4	-	-	144	66	20	2	18
25 TO 34 YEARS	9	-	-	293	125	70	13	57
35 TO 44 YEARS	8	-	-	216	91	78	7	71
45 TO 54 YEARS	7	-	-	200	75	56	8	48
55 TO 64 YEARS	4	-	-	117	61	43	8	35
65 YEARS AND OVER	2	-	-	133	61	72	22	50
FAMILY HOUSEHOLDER OR SPOUSE								
ALL HOUSEHOLDERS	30	-	-	929	416	260	42	217
15 TO 24 YEARS	4	-	-	129	61	12	2	10
25 TO 34 YEARS	9	-	-	270	118	63	11	51
35 TO 44 YEARS	7	-	-	195	84	74	7	66
45 TO 54 YEARS	7	-	-	168	67	48	5	43
55 TO 64 YEARS	3	-	-	96	49	32	6	25
65 YEARS AND OVER	-	-	-	72	36	32	11	21
HOUSEHOLDER IN MARRIED-COUPLE FAMILIES	21	-	-	610	196	147	25	122
15 TO 24 YEARS	1	-	-	69	24	9	5	4
25 TO 34 YEARS	8	-	-	179	38	39	2	37
35 TO 44 YEARS	4	-	-	136	59	43	7	36
45 TO 54 YEARS	4	-	-	105	33	27	2	25
55 TO 64 YEARS	4	-	-	72	16	16	2	14
65 YEARS AND OVER	-	-	-	50	26	13	6	7
SPOUSE	21	-	-	610	196	147	25	122
15 TO 24 YEARS	2	-	-	98	30	11	2	9
25 TO 34 YEARS	7	-	-	190	58	45	11	34
35 TO 44 YEARS	4	-	-	123	44	45	4	41
45 TO 54 YEARS	6	-	-	107	26	29	2	27
55 TO 64 YEARS	2	-	-	62	23	9	2	7
65 YEARS AND OVER	-	-	-	30	14	7	4	4
FEMALE HOUSEHOLDER, NO HUSBAND PRESENT	8	-	-	244	152	92	11	81
15 TO 24 YEARS	2	-	-	24	21	1	-	1
25 TO 34 YEARS	2	-	-	64	45	14	-	14
35 TO 44 YEARS	2	-	-	57	26	24	3	21
45 TO 54 YEARS	1	-	-	39	33	18	3	15
55 TO 64 YEARS	1	-	-	29	15	17	1	16
65 YEARS AND OVER	-	-	-	31	13	18	5	13
NONFAMILY HOUSEHOLDER								
ALL HOUSEHOLDERS	4	-	-	174	64	79	18	61
15 TO 24 YEARS	-	-	-	13	5	7	-	7
25 TO 34 YEARS	-	-	-	23	7	8	2	6
35 TO 44 YEARS	1	-	-	21	7	5	-	5
45 TO 54 YEARS	-	-	-	32	8	8	3	5
55 TO 64 YEARS	1	-	-	21	12	11	2	9
65 YEARS AND OVER	2	-	-	61	25	40	11	29
FEMALE HOUSEHOLDERS	3	-	-	76	25	36	5	31
15 TO 24 YEARS	-	-	-	7	4	3	-	3
25 TO 34 YEARS	-	-	-	5	2	4	-	4
35 TO 44 YEARS	-	-	-	6	-	1	-	1
45 TO 54 YEARS	-	-	-	13	1	4	2	3
55 TO 64 YEARS	1	-	-	8	4	4	-	4
65 YEARS AND OVER	2	-	-	35	14	20	4	16

TABLE 22. HOUSEHOLD AND FAMILY CHARACTERISTICS OF AMERICAN INDIANS, ESKIMOS, AND ALEUTS FOR IDENTIFIED RESERVATIONS: 1980 - CON.

(INCLUDES AMERICAN INDIANS, ESKIMOS, AND ALEUTS IN HOUSEHOLDS WITH ONE OR MORE AMERICAN INDIAN, ESKIMO, OR ALEUT PERSONS. DATA ARE ESTIMATES BASED ON A SAMPLE; SEE INTRODUCTION. FOR MEANING OF SYMBOLS, SEE INTRODUCTION. FOR DEFINITION OF TERMS, SEE APPENDIXES A AND B)

IDENTIFIED RESERVATIONS	GILA BEND, ARIZ.	GILA RIVER, ARIZ.	GOLDEN HILL, CONN.	GOSHUTE, NEV.-UTAH			GRAND PORTAGE, MINN.	GRINDSTONE CREEK RANCHERIA, CALIF.
				TOTAL	NEVADA	UTAH		
HOUSEHOLD TYPE AND RELATIONSHIP								
ALL PERSONS	-	6 906	3	105	25	80	189	72
FAMILY HOUSEHOLDER: MALE	-	830	...	14	...	11	31	12
FEMALE	-	540	...	8	...	6	19	3
NONFAMILY HOUSEHOLDER: MALE	-	143	...	7	...	6	10	1
FEMALE	-	87	...	3	...	3	10	1
SPOUSE	-	705	...	12	...	9	27	9
CHILD	-	3 013	...	31	...	20	71	27
OTHER RELATIVES	-	1 327	...	30	...	26	9	14
NONRELATIVES	-	260	...	1	...	-	11	4
PERSONS PER HOUSEHOLD	-	4.29	...	3.31	...	3.11	2.93	4.27
PERSONS IN FAMILIES	-	6 690	...	95	...	71	196	71
PERSONS PER FAMILY	-	4.78	...	4.31	...	4.17	3.55	4.78
AGE OF AMERICAN INDIAN, ESKIMO, OR ALEUT HOUSEHOLDER AND SPOUSE								
TOTAL HOUSEHOLDERS								
ALL HOUSEHOLDERS	-	1 626	...	32	...	26	75	17
15 TO 24 YEARS	-	136	...	3	...	3	6	4
25 TO 34 YEARS	-	415	...	5	...	3	28	3
35 TO 44 YEARS	-	323	...	7	...	6	14	5
45 TO 54 YEARS	-	302	...	8	...	6	5	2
55 TO 64 YEARS	-	214	...	1	...	-	14	-
65 YEARS AND OVER	-	235	...	9	...	9	6	2
FAMILY HOUSEHOLDER OR SPOUSE								
ALL HOUSEHOLDERS	-	1 396	...	22	...	17	55	15
15 TO 24 YEARS	-	119	...	3	...	3	6	3
25 TO 34 YEARS	-	377	...	2	...	-	23	3
35 TO 44 YEARS	-	295	...	7	...	6	9	5
45 TO 54 YEARS	-	256	...	4	...	3	5	2
55 TO 64 YEARS	-	178	...	1	...	-	10	-
65 YEARS AND OVER	-	170	...	6	...	6	2	1
HOUSEHOLDER IN MARRIED-COUPLE FAMILIES	-	730	...	12	...	9	38	10
15 TO 24 YEARS	-	49	...	1	...	-	2	2
25 TO 34 YEARS	-	176	...	3	...	3	11	1
35 TO 44 YEARS	-	187	...	1	...	-	9	5
45 TO 54 YEARS	-	141	...	6	...	6	6	1
55 TO 64 YEARS	-	89	...	1	...	-	5	-
65 YEARS AND OVER	-	88	...	-	...	-	5	1
SPOUSE	-	730	...	12	...	9	38	10
15 TO 24 YEARS	-	56	...	3	...	3	2	2
25 TO 34 YEARS	-	210	...	2	...	-	15	3
35 TO 44 YEARS	-	180	...	6	...	6	7	4
45 TO 54 YEARS	-	149	...	1	...	-	5	-
55 TO 64 YEARS	-	83	...	-	...	-	8	-
65 YEARS AND OVER	-	53	...	-	...	-	2	1
FEMALE HOUSEHOLDER, NO HUSBAND PRESENT	-	455	...	8	...	6	13	-
15 TO 24 YEARS	-	31	...	-	...	-	4	-
25 TO 34 YEARS	-	109	...	-	...	-	7	-
35 TO 44 YEARS	-	89	...	1	...	-	2	-
45 TO 54 YEARS	-	78	...	3	...	3	-	-
55 TO 64 YEARS	-	72	...	1	...	-	2	-
65 YEARS AND OVER	-	76	...	3	...	3	-	-
NONFAMILY HOUSEHOLDER								
ALL HOUSEHOLDERS	-	230	...	10	...	9	20	2
15 TO 24 YEARS	-	18	...	-	...	-	-	1
25 TO 34 YEARS	-	37	...	3	...	3	5	-
35 TO 44 YEARS	-	28	...	-	...	-	5	-
45 TO 54 YEARS	-	45	...	4	...	3	-	-
55 TO 64 YEARS	-	36	...	-	...	-	6	-
65 YEARS AND OVER	-	65	...	3	...	3	4	1
FEMALE HOUSEHOLDERS	-	87	...	3	...	3	10	1
15 TO 24 YEARS	-	4	...	-	...	-	-	-
25 TO 34 YEARS	-	10	...	-	...	-	6	-
35 TO 44 YEARS	-	6	...	-	...	-	-	-
45 TO 54 YEARS	-	19	...	-	...	-	-	-
55 TO 64 YEARS	-	17	...	-	...	-	6	-
65 YEARS AND OVER	-	31	...	3	...	3	-	1

TABLE 22. HOUSEHOLD AND FAMILY CHARACTERISTICS OF AMERICAN INDIANS, ESKIMOS, AND ALEUTS FOR IDENTIFIED RESERVATIONS: 1980 - CON.

(INCLUDES AMERICAN INDIANS, ESKIMOS, AND ALEUTS IN HOUSEHOLDS WITH ONE OR MORE AMERICAN INDIAN, ESKIMO, OR ALEUT PERSONS. DATA ARE ESTIMATES BASED ON A SAMPLE; SEE INTRODUCTION. FOR MEANING OF SYMBOLS, SEE INTRODUCTION. FOR DEFINITION OF TERMS, SEE APPENDIXES A AND B)

IDENTIFIED RESERVATIONS	HANNAHVILLE COMMUNITY, MICH.	MASSAMISCO, MASS.	HAVASUPAI, ARIZ.	HOH, WASH.	HOLLYWOOD, FLA.	HOOPA VALLEY, CALIF.	HOOPA VALLEY EXTENSION, CALIF.	HOPI, ARIZ.
HOUSEHOLD TYPE AND RELATIONSHIP								
ALL PERSONS	204	1	267	44	416	1 486	418	6 592
FAMILY HOUSEHOLDER: MALE	23	...	41	5	53	224	60	895
FEMALE	9	...	13	3	43	111	25	345
NONFAMILY HOUSEHOLDER: MALE	13	...	5	3	14	66	32	86
FEMALE	-	...	1	1	8	37	17	120
SPOUSE	16	...	29	3	38	204	63	920
CHILD	110	...	130	17	166	601	182	3 082
OTHER RELATIVES	23	...	44	7	43	176	25	1 073
NONRELATIVES	9	...	4	2	53	67	16	56
PERSONS PER HOUSEHOLD	4.53	...	4.44	3.46	3.60	3.30	3.03	4.38
PERSONS IN FAMILIES	196	...	257	40	421	1 494	430	6 413
PERSONS PER FAMILY	5.87	...	4.80	5.06	3.99	3.87	3.81	5.06
AGE OF AMERICAN INDIAN, ESKIMO, OR ALEUT HOUSEHOLDER AND SPOUSE								
TOTAL HOUSEHOLDERS								
ALL HOUSEHOLDERS	46	...	60	14	125	480	137	1 467
15 TO 24 YEARS	12	...	-	1	24	85	20	73
25 TO 34 YEARS	12	...	17	3	44	120	33	279
35 TO 44 YEARS	10	...	21	5	31	93	25	276
45 TO 54 YEARS	5	...	5	2	10	75	34	287
55 TO 64 YEARS	7	...	11	1	13	57	20	267
65 YEARS AND OVER	-	...	6	-	4	49	26	285
FAMILY HOUSEHOLDER OR SPOUSE								
ALL HOUSEHOLDERS	33	...	54	8	104	377	109	1 263
15 TO 24 YEARS	3	...	-	1	20	64	14	64
25 TO 34 YEARS	10	...	14	3	36	103	29	248
35 TO 44 YEARS	6	...	18	2	26	74	15	257
45 TO 54 YEARS	3	...	5	2	10	62	28	261
55 TO 64 YEARS	7	...	11	-	10	43	12	228
65 YEARS AND OVER	-	...	5	-	2	31	10	205
HOUSEHOLDER IN MARRIED-COUPLE FAMILIES	20	...	31	5	47	248	82	919
15 TO 24 YEARS	2	...	-	-	3	21	9	32
25 TO 34 YEARS	6	...	5	1	15	85	16	171
35 TO 44 YEARS	7	...	10	2	21	68	16	182
45 TO 54 YEARS	-	...	4	2	4	47	19	196
55 TO 64 YEARS	3	...	5	-	4	41	13	161
65 YEARS AND OVER	2	...	7	-	-	26	9	176
SPOUSE	20	...	31	5	47	248	82	919
15 TO 24 YEARS	4	...	-	1	6	39	9	50
25 TO 34 YEARS	9	...	9	-	21	80	20	192
35 TO 44 YEARS	4	...	9	2	14	49	13	196
45 TO 54 YEARS	-	...	4	2	3	31	23	284
55 TO 64 YEARS	3	...	6	-	4	31	8	162
65 YEARS AND OVER	-	...	3	-	-	18	9	116
FEMALE HOUSEHOLDER, NO HUSBAND PRESENT	9	...	11	3	41	96	23	281
15 TO 24 YEARS	1	...	-	-	9	19	2	8
25 TO 34 YEARS	1	...	3	1	7	31	9	40
35 TO 44 YEARS	2	...	4	-	11	19	-	51
45 TO 54 YEARS	3	...	-	-	5	6	6	33
55 TO 64 YEARS	2	...	2	-	6	8	4	41
65 YEARS AND OVER	-	...	2	-	2	12	1	67
NONFAMILY HOUSEHOLDER								
ALL HOUSEHOLDERS	13	...	6	6	21	103	49	204
15 TO 24 YEARS	7	...	-	-	4	21	6	9
25 TO 34 YEARS	2	...	3	3	9	17	4	31
35 TO 44 YEARS	4	...	2	2	5	20	10	19
45 TO 54 YEARS	-	...	-	-	-	13	6	26
55 TO 64 YEARS	-	...	-	1	3	14	8	39
65 YEARS AND OVER	-	...	1	-	1	18	16	80
FEMALE HOUSEHOLDERS	-	...	1	1	8	37	17	120
15 TO 24 YEARS	-	...	-	-	3	9	1	6
25 TO 34 YEARS	-	...	-	-	-	1	-	8
35 TO 44 YEARS	-	...	-	1	3	6	1	3
45 TO 54 YEARS	-	...	-	-	-	2	2	18
55 TO 64 YEARS	-	...	-	-	1	6	3	23
65 YEARS AND OVER	-	...	1	-	1	13	9	63

TABLE 22. HOUSEHOLD AND FAMILY CHARACTERISTICS OF AMERICAN INDIANS, ESKIMOS, AND ALEUTS FOR IDENTIFIED RESERVATIONS: 1980 - CON.

(INCLUDES AMERICAN INDIANS, ESKIMOS, AND ALEUTS IN HOUSEHOLDS WITH ONE OR MORE AMERICAN INDIAN, ESKIMO, OR ALEUT PERSONS. DATA ARE ESTIMATES BASED ON A SAMPLE; SEE INTRODUCTION. FOR MEANING OF SYMBOLS, SEE INTRODUCTION. FOR DEFINITION OF TERMS, SEE APPENDIXES A AND B)

IDENTIFIED RESERVATIONS	HOPLAND RANCHERIA, CALIF.	HUALAPAI, ARIZ.	INAJA-COSMIT, CALIF.	INDIAN TOWNSHIP, MAINE	IOWA, KANS.-NEBR.			ISABELLA, MICH.
					TOTAL	KANSAS	NEBRASKA	
HOUSEHOLD TYPE AND RELATIONSHIP								
ALL PERSONS	-	810	-	328	31	25	6	909
FAMILY HOUSEHOLDER: MALE	-	96	-	45	6	...	...	34
FEMALE	-	48	-	27	-	...	...	30
NONFAMILY HOUSEHOLDER: MALE	-	9	-	8	-	...	...	7
FEMALE	-	3	-	6	-	...	...	7
SPOUSE	-	101	-	31	8	...	...	32
CHILD	-	332	-	174	18	...	...	241
OTHER RELATIVES	-	175	-	29	-	...	...	69
NONRELATIVES	-	23	-	7	-	...	...	28
PERSONS PER HOUSEHOLD	-	5.08	-	3.90	3.15	...	...	4.11
PERSONS IN FAMILIES	-	795	-	348	42	...	...	395
PERSONS PER FAMILY	-	5.42	-	4.41	3.15	...	...	4.42
AGE OF AMERICAN INDIAN, ESKIMO, OR ALEUT HOUSEHOLDER AND SPOUSE								
TOTAL HOUSEHOLDERS								
ALL HOUSEHOLDERS	-	161	-	91	11	...	...	134
15 TO 24 YEARS	-	11	-	14	3	...	...	18
25 TO 34 YEARS	-	52	-	24	2	...	...	36
35 TO 44 YEARS	-	28	-	23	1	...	...	20
45 TO 54 YEARS	-	28	-	10	-	...	...	21
55 TO 64 YEARS	-	21	-	9	2	...	...	17
65 YEARS AND OVER	-	20	-	11	2	...	...	22
FAMILY HOUSEHOLDER OR SPOUSE								
ALL HOUSEHOLDERS	-	147	-	77	11	...	...	120
15 TO 24 YEARS	-	11	-	14	3	...	...	17
25 TO 34 YEARS	-	48	-	23	2	...	...	35
35 TO 44 YEARS	-	27	-	22	1	...	...	19
45 TO 54 YEARS	-	25	-	9	-	...	...	21
55 TO 64 YEARS	-	20	-	5	2	...	...	13
65 YEARS AND OVER	-	15	-	5	2	...	...	13
HOUSEHOLDER IN MARRIED-COUPLE FAMILIES	-	106	-	46	11	...	...	88
15 TO 24 YEARS	-	8	-	5	2	...	...	5
25 TO 34 YEARS	-	33	-	11	3	...	...	23
35 TO 44 YEARS	-	18	-	19	1	...	...	10
45 TO 54 YEARS	-	26	-	4	-	...	...	13
55 TO 64 YEARS	-	12	-	8	2	...	...	9
65 YEARS AND OVER	-	7	-	-	2	...	...	7
SPOUSE	-	106	-	46	11	...	...	88
15 TO 24 YEARS	-	9	-	9	3	...	...	11
25 TO 34 YEARS	-	37	-	16	2	...	...	21
35 TO 44 YEARS	-	23	-	12	1	...	...	12
45 TO 54 YEARS	-	22	-	3	-	...	...	13
55 TO 64 YEARS	-	12	-	5	2	...	...	6
65 YEARS AND OVER	-	3	-	1	2	...	...	5
FEMALE HOUSEHOLDER, NO HUSBAND PRESENT	-	32	-	20	-	...	...	46
15 TO 24 YEARS	-	1	-	4	-	...	...	6
25 TO 34 YEARS	-	8	-	6	-	...	...	13
35 TO 44 YEARS	-	4	-	9	-	...	...	7
45 TO 54 YEARS	-	3	-	2	-	...	...	7
55 TO 64 YEARS	-	6	-	-	-	...	...	4
65 YEARS AND OVER	-	10	-	1	-	...	...	8
NONFAMILY HOUSEHOLDER								
ALL HOUSEHOLDERS	-	14	-	14	-	...	...	14
15 TO 24 YEARS	-	-	-	-	-	...	...	1
25 TO 34 YEARS	-	4	-	1	-	...	...	1
35 TO 44 YEARS	-	1	-	1	-	...	...	1
45 TO 54 YEARS	-	3	-	1	-	...	...	-
55 TO 64 YEARS	-	1	-	4	-	...	...	4
65 YEARS AND OVER	-	5	-	7	-	...	...	7
FEMALE HOUSEHOLDERS	-	5	-	6	-	...	...	7
15 TO 24 YEARS	-	-	-	-	-	...	...	1
25 TO 34 YEARS	-	1	-	-	-	...	...	1
35 TO 44 YEARS	-	-	-	-	-	...	...	-
45 TO 54 YEARS	-	1	-	-	-	...	...	-
55 TO 64 YEARS	-	1	-	2	-	...	...	4
65 YEARS AND OVER	-	2	-	4	-	...	...	

TABLE 22. HOUSEHOLD AND FAMILY CHARACTERISTICS OF AMERICAN INDIANS, ESKIMOS, AND ALEUTS FOR IDENTIFIED RESERVATIONS: 1980 - CON.

(INCLUDES AMERICAN INDIANS, ESKIMOS, AND ALEUTS IN HOUSEHOLDS WITH ONE OR MORE AMERICAN INDIAN, ESKIMO, OR ALEUT PERSONS. DATA ARE ESTIMATES BASED ON A SAMPLE; SEE INTRODUCTION. FOR MEANING OF SYMBOLS, SEE INTRODUCTION. FOR DEFINITION OF TERMS, SEE APPENDIXES A AND B)

IDENTIFIED RESERVATIONS	ISLETA PUEBLO, N.MEX.	JACKSON RANCHERIA, CALIF.	JEMEZ PUEBLO, N.MEX.	JICARILLA APACHE, N.MEX.	KAIBAB, ARIZ.	KALISPEL, WASH.	KICKAPOO, KANSAS	KOOTENAI, IDAHO
HOUSEHOLD TYPE AND RELATIONSHIP								
ALL PERSONS	2 289	15	1 502	1 715	93	99	356	-
FAMILY HOUSEHOLDER: MALE	396	...	205	210	17	7	54	-
FEMALE	157	...	73	126	3	7	29	-
NONFAMILY HOUSEHOLDER: MALE	71	...	12	51	3	3	7	-
FEMALE	65	...	14	28	1	1	5	-
SPOUSE	353	...	178	216	13	9	49	-
CHILD	1 047	...	689	867	36	46	177	-
OTHER RELATIVES	199	...	324	184	13	24	30	-
NONRELATIVES	22	...	9	32	6	2	5	-
PERSONS PER HOUSEHOLD	3.38	...	4.98	4.08	3.73	4.82	3.64	-
PERSONS IN FAMILIES	2 273	...	1 478	1 684	87	102	375	-
PERSONS PER FAMILY	3.84	...	5.36	4.76	4.30	5.67	3.97	-
AGE OF AMERICAN INDIAN, ESKIMO, OR ALEUT HOUSEHOLDER AND SPOUSE								
TOTAL HOUSEHOLDERS								
ALL HOUSEHOLDERS	702	...	302	431	25	21	105	-
15 TO 24 YEARS	63	...	6	53	2	1	7	-
25 TO 34 YEARS	185	...	62	119	10	8	28	-
35 TO 44 YEARS	134	...	71	91	3	4	14	-
45 TO 54 YEARS	114	...	48	82	1	3	21	-
55 TO 64 YEARS	91	...	54	42	3	3	21	-
65 YEARS AND OVER	96	...	61	43	5	2	14	-
FAMILY HOUSEHOLDER OR SPOUSE								
ALL HOUSEHOLDERS	586	...	276	351	20	17	93	-
15 TO 24 YEARS	53	...	6	44	1	1	6	-
25 TO 34 YEARS	161	...	61	115	9	7	25	-
35 TO 44 YEARS	138	...	70	88	3	4	12	-
45 TO 54 YEARS	98	...	47	68	1	3	21	-
55 TO 64 YEARS	74	...	48	25	2	3	15	-
65 YEARS AND OVER	61	...	43	11	3	1	13	-
HOUSEHOLDER IN MARRIED-COUPLE FAMILIES	484	...	176	235	15	11	64	-
15 TO 24 YEARS	19	...	1	17	-	1	-	-
25 TO 34 YEARS	121	...	38	108	3	3	13	-
35 TO 44 YEARS	99	...	60	52	7	2	15	-
45 TO 54 YEARS	61	...	24	29	1	4	14	-
55 TO 64 YEARS	49	...	24	19	1	1	12	-
65 YEARS AND OVER	56	...	29	10	2	-	11	-
SPOUSE	404	...	176	235	15	11	64	-
15 TO 24 YEARS	36	...	6	34	-	-	3	-
25 TO 34 YEARS	118	...	48	89	8	5	14	-
35 TO 44 YEARS	103	...	55	56	2	4	11	-
45 TO 54 YEARS	65	...	26	42	1	2	16	-
55 TO 64 YEARS	44	...	29	9	1	-	14	-
65 YEARS AND OVER	38	...	20	4	2	-	6	-
FEMALE HOUSEHOLDER, NO HUSBAND PRESENT	138	...	73	93	3	6	24	-
15 TO 24 YEARS	14	...	-	7	1	1	3	-
25 TO 34 YEARS	29	...	19	21	-	2	9	-
35 TO 44 YEARS	29	...	13	26	1	-	1	-
45 TO 54 YEARS	26	...	17	20	-	1	3	-
55 TO 64 YEARS	25	...	14	13	-	1	2	-
65 YEARS AND OVER	15	...	10	6	1	1	7	-
NONFAMILY HOUSEHOLDER								
ALL HOUSEHOLDERS	116	...	26	80	5	4	12	-
15 TO 24 YEARS	11	...	-	9	1	-	1	-
25 TO 34 YEARS	24	...	1	4	1	1	3	-
35 TO 44 YEARS	15	...	1	3	-	-	1	-
45 TO 54 YEARS	15	...	1	15	-	-	-	-
55 TO 64 YEARS	17	...	5	17	1	2	6	-
65 YEARS AND OVER	35	...	17	32	1	1	1	-
FEMALE HOUSEHOLDERS	45	...	14	28	1	1	5	-
15 TO 24 YEARS	4	...	-	4	1	-	1	-
25 TO 34 YEARS	-	...	-	-	-	-	1	-
35 TO 44 YEARS	5	...	1	1	-	-	-	-
45 TO 54 YEARS	6	...	1	4	-	-	1	-
55 TO 64 YEARS	6	...	2	10	-	1	1	-
65 YEARS AND OVER	24	...	10	10	-	-	1	-

BLE 22. HOUSEHOLD AND FAMILY CHARACTERISTICS OF AMERICAN INDIANS, ESKIMOS, AND ALEUTS FOR IDENTIFIED RESERVATIONS: 1980 - CON.

(INCLUDES AMERICAN INDIANS, ESKIMOS, AND ALEUTS IN HOUSEHOLDS WITH ONE OR MORE AMERICAN INDIAN, ESKIMO, OR ALEUT PERSONS. DATA ARE ESTIMATES BASED ON A SAMPLE; SEE INTRODUCTION. FOR MEANING OF SYMBOLS, SEE INTRODUCTION. FOR DEFINITION OF TERMS, SEE APPENDIXES A AND B)

DENTIFIED RESERVATIONS	LAC COURTE OREILLES, WIS.	LAC DU FLAMBEAU, WIS.	LAGUNA PUEBLO, N.MEX.	LA JOLLA, CALIF.	L'ANSE, MICH.	LA POSTA, CALIF.	LAS VEGAS COLONY, NEV.	LAYTONVILLE RANCHERIA, CALIF.
USEHOLD TYPE AND RELATIONSHIP								
ALL PERSONS	1 145	1 092	3 565	140	564	1	105	105
MILY HOUSEHOLDER: MALE	154	132	577	18	80	...	7	10
FEMALE	104	85	233	13	36	...	11	10
NFAMILY HOUSEHOLDER: MALE	10	19	54	9	18	...	-	5
FEMALE	22	28	77	2	15	...	4	1
OUSE	104	117	576	19	73	...	8	11
ILD	583	486	1 573	73	305	...	47	54
HER RELATIVES	118	168	437	3	23	...	22	13
NRELATIVES	49	57	37	4	13	...	6	1
RSONS PER HOUSEHOLD	3.90	3.98	3.78	3.33	3.62	...	4.61	4.11
PERSONS IN FAMILIES	1 171	1 082	3 506	133	664	...	104	105
RSONS PER FAMILY	4.20	4.57	4.21	4.06	4.14	...	4.97	5.00
E OF AMERICAN INDIAN, ESKIMO, OR LEUT HOUSEHOLDER AND SPOUSE								
TAL HOUSEHOLDERS								
L HOUSEHOLDERS	307	275	960	43	189	...	25	26
15 TO 24 YEARS	39	28	96	4	31	...	4	1
25 TO 34 YEARS	66	69	244	14	49	...	6	6
35 TO 44 YEARS	53	54	181	9	34	...	8	4
45 TO 54 YEARS	61	52	127	6	28	...	3	4
55 TO 64 YEARS	46	27	137	-	33	...	1	7
65 YEARS AND OVER	42	46	175	10	15	...	4	4
MILY HOUSEHOLDER OR SPOUSE								
L HOUSEHOLDERS	275	228	828	32	157	...	21	20
15 TO 24 YEARS	38	23	87	4	28	...	4	1
25 TO 34 YEARS	66	66	228	12	45	...	6	6
35 TO 44 YEARS	51	42	176	8	33	...	6	3
45 TO 54 YEARS	57	44	115	2	22	...	3	3
55 TO 64 YEARS	34	21	115	-	23	...	1	4
65 YEARS AND OVER	29	31	106	5	6	...	1	3
USEHOLDER IN MARRIED-COUPLE FAMILIES	146	121	602	22	120	...	11	13
15 TO 24 YEARS	12	3	75	3	16	...	1	-
25 TO 34 YEARS	38	35	167	7	30	...	4	3
35 TO 44 YEARS	36	33	130	6	24	...	3	4
45 TO 54 YEARS	21	28	96	2	25	...	2	4
55 TO 64 YEARS	25	20	60	-	15	...	-	1
65 YEARS AND OVER	14	3	75	4	11	...	1	1
OUSE	146	121	602	22	120	...	11	13
15 TO 24 YEARS	27	8	72	3	25	...	4	-
25 TO 34 YEARS	39	50	191	8	37	...	5	4
35 TO 44 YEARS	21	24	131	6	20	...	1	3
45 TO 54 YEARS	30	29	81	1	18	...	-	2
55 TO 64 YEARS	21	4	75	-	16	...	-	3
65 YEARS AND OVER	9	5	52	4	4	...	1	1
EMALE HOUSEHOLDER, NO HUSBAND PRESENT	99	79	182	8	30	...	9	6
15 TO 24 YEARS	7	11	12	1	3	...	-	1
25 TO 34 YEARS	27	14	32	4	7	...	1	2
35 TO 44 YEARS	22	14	37	1	10	...	4	-
45 TO 54 YEARS	14	11	26	1	4	...	3	1
55 TO 64 YEARS	10	14	33	-	5	...	1	-
65 YEARS AND OVER	18	16	42	1	1	...	-	2
ONFAMILY HOUSEHOLDER								
LL HOUSEHOLDERS	32	47	132	11	33	...	4	6
15 TO 24 YEARS	1	5	8	-	2	...	-	-
25 TO 34 YEARS	-	3	16	2	4	...	-	-
35 TO 44 YEARS	2	12	5	1	1	...	1	1
45 TO 54 YEARS	4	8	12	3	6	...	-	3
55 TO 64 YEARS	12	3	21	-	10	...	-	1
65 YEARS AND OVER	13	15	69	4	9	...	2	1
EMALE HOUSEHOLDERS	22	28	77	2	15	...	4	-
15 TO 24 YEARS	-	3	-	-	1	...	-	-
25 TO 34 YEARS	-	3	5	-	1	...	1	-
35 TO 44 YEARS	2	4	-	-	-	...	-	1
45 TO 54 YEARS	4	3	4	-	2	...	-	-
55 TO 64 YEARS	9	4	18	-	6	...	-	-
65 YEARS AND OVER	7	11	50	2	5	...	2	-

READEX FICHE

TABLE 22. HOUSEHOLD AND FAMILY CHARACTERISTICS OF AMERICAN INDIANS, ESKIMOS, AND ALEUTS FOR IDENTIFIED RESERVATIONS: 1980 - CON.

(INCLUDES AMERICAN INDIANS, ESKIMOS, AND ALEUTS IN HOUSEHOLDS WITH ONE OR MORE AMERICAN INDIAN, ESKIMO, OR ALEUT PERSONS. DATA ARE ESTIMATES BASED ON A SAMPLE; SEE INTRODUCTION. FOR MEANING OF SYMBOLS, SEE INTRODUCTION. FOR DEFINITION OF TERMS, SEE APPENDIXES A AND B)

IDENTIFIED RESERVATIONS	LEECH LAKE, MINN.	LIKELY RANCHERIA, CALIF.	LONE PINE RANCHERIA, CALIF.	LOOKOUT RANCHERIA, CALIF.	LOS COYOTES, CALIF.	LOVELOCK COLONY, NEV.	LOWER BRULE, S.DAK.	LOWER ELWHA, WASH.
HOUSEHOLD TYPE AND RELATIONSHIP								
ALL PERSONS	2 734	-	172	12	44	112	830	47
FAMILY HOUSEHOLDER: MALE	353	-	16	...	11	17	82	8
FEMALE	206	-	24	...	5	6	68	3
NONFAMILY HOUSEHOLDER: MALE	95	-	6	...	-	6	13	2
FEMALE	61	-	5	...	1	5	20	1
SPOUSE	310	-	16	...	3	11	87	4
CHILD	1 256	-	78	...	17	49	402	19
OTHER RELATIVES	327	-	22	...	3	18	111	9
NONRELATIVES	126	-	5	...	5	-	47	2
PERSONS PER HOUSEHOLD	3.78	-	3.41	...	3.03	3.41	4.42	3.83
PERSONS IN FAMILIES	2 833	-	187	...	49	114	842	47
PERSONS PER FAMILY	4.42	-	3.96	...	3.11	4.57	5.03	4.70
AGE OF AMERICAN INDIAN, ESKIMO, OR ALEUT HOUSEHOLDER AND SPOUSE								
TOTAL HOUSEHOLDERS								
ALL HOUSEHOLDERS	777	-	56	...	17	37	194	13
15 TO 24 YEARS	83	-	7	...	6	6	31	-
25 TO 34 YEARS	197	-	14	...	1	4	69	3
35 TO 44 YEARS	146	-	10	...	2	11	34	1
45 TO 54 YEARS	125	-	11	...	6	2	31	4
55 TO 64 YEARS	92	-	4	...	-	11	21	4
65 YEARS AND OVER	134	-	11	...	1	4	8	1
FAMILY HOUSEHOLDER OR SPOUSE								
ALL HOUSEHOLDERS	621	-	45	...	16	25	161	10
15 TO 24 YEARS	74	-	3	...	5	4	29	-
25 TO 34 YEARS	175	-	12	...	1	4	55	3
35 TO 44 YEARS	137	-	7	...	2	9	28	1
45 TO 54 YEARS	101	-	11	...	6	2	26	3
55 TO 64 YEARS	66	-	4	...	-	4	19	2
65 YEARS AND OVER	69	-	8	...	1	2	5	1
HOUSEHOLDER IN MARRIED-COUPLE FAMILIES	385	-	27	...	11	17	99	6
15 TO 24 YEARS	22	-	-	...	1	2	15	-
25 TO 34 YEARS	90	-	7	...	1	2	32	-
35 TO 44 YEARS	97	-	6	...	4	6	22	3
45 TO 54 YEARS	77	-	6	...	2	2	14	2
55 TO 64 YEARS	55	-	5	...	1	4	12	1
65 YEARS AND OVER	43	-	4	...	1	2	3	-
SPOUSE	385	-	27	...	11	17	99	6
15 TO 24 YEARS	36	-	3	...	4	4	25	-
25 TO 34 YEARS	113	-	4	...	-	4	32	2
35 TO 44 YEARS	99	-	5	...	2	4	14	1
45 TO 54 YEARS	64	-	7	...	4	2	17	2
55 TO 64 YEARS	39	-	2	...	-	4	8	1
65 YEARS AND OVER	34	-	5	...	1	-	3	-
FEMALE HOUSEHOLDER, NO HUSBAND PRESENT	187	-	15	...	4	6	54	2
15 TO 24 YEARS	29	-	-	...	-	-	4	-
25 TO 34 YEARS	50	-	6	...	1	-	20	-
35 TO 44 YEARS	32	-	2	...	-	4	9	-
45 TO 54 YEARS	30	-	3	...	2	-	10	-
55 TO 64 YEARS	19	-	1	...	-	-	10	1
65 YEARS AND OVER	26	-	3	...	-	2	3	1
NONFAMILY HOUSEHOLDER								
ALL HOUSEHOLDERS	156	-	11	...	1	12	33	3
15 TO 24 YEARS	10	-	4	...	1	2	2	-
25 TO 34 YEARS	22	-	2	...	-	-	14	-
35 TO 44 YEARS	9	-	3	...	-	1	7	-
45 TO 54 YEARS	24	-	-	...	-	-	5	1
55 TO 64 YEARS	26	-	-	...	-	7	2	2
65 YEARS AND OVER	44	-	3	...	-	2	3	-
FEMALE HOUSEHOLDERS	61	-	5	...	1	5	20	1
15 TO 24 YEARS	-	-	2	...	1	-	2	-
25 TO 34 YEARS	5	-	-	...	-	-	5	-
35 TO 44 YEARS	2	-	1	...	-	-	4	-
45 TO 54 YEARS	7	-	-	...	-	-	4	1
55 TO 64 YEARS	9	-	-	...	-	4	2	-
65 YEARS AND OVER	38	-	1	...	-	2	3	-

ABLE 22. HOUSEHOLD AND FAMILY CHARACTERISTICS OF AMERICAN INDIANS, ESKIMOS, AND ALEUTS FOR IDENTIFIED RESERVATIONS: 1980 - CON.

(INCLUDES AMERICAN INDIANS, ESKIMOS, AND ALEUTS IN HOUSEHOLDS WITH ONE OR MORE AMERICAN INDIAN, ESKIMO, OR ALEUT PERSONS. DATA ARE ESTIMATES BASED ON A SAMPLE; SEE INTRODUCTION. FOR MEANING OF SYMBOLS, SEE INTRODUCTION. FOR DEFINITION OF TERMS, SEE APPENDIXES A AND B)

DENTIFIED RESERVATIONS	LOWER SIOUX COMMUNITY, MINN.	LUMMI, WASH.	MAKAH, WASH.	MANCHESTER RANCHERIA, CALIF.	MANZANITA, CALIF.	MARICOPA, ARIZ.	MATTAPONI, VA.	MENOMINEE, WIS.
USEHOLD TYPE AND RELATIONSHIP								
ALL PERSONS	71	1 261	799	77	13	371	60	2 378
MILY HOUSEHOLDER: MALE	14	194	120	8	...	45	14	305
FEMALE	6	71	58	5	...	18	2	146
NFAMILY HOUSEHOLDER: MALE	-	14	30	2	...	1	-	42
FEMALE	4	15	25	3	...	3	1	28
OUSE	8	161	99	8	...	44	17	273
ILD	25	650	372	34	...	174	25	1 150
HER RELATIVES	13	124	73	15	...	78	-	334
NRELATIVES	-	31	21	-	...	7	1	100
RSONS PER HOUSEHOLD	3.12	4.30	3.27	3.82	...	5.45	3.09	4.48
PERSONS IN FAMILIES	70	1 286	638	76	...	366	67	2 375
RSONS PER FAMILY	3.54	4.63	3.82	4.78	...	5.78	3.19	4.94
E OF AMERICAN INDIAN, ESKIMO, OR LEUT HOUSEHOLDER AND SPOUSE								
TAL HOUSEHOLDERS								
L HOUSEHOLDERS	24	305	269	21	...	68	22	546
15 TO 24 YEARS	-	41	47	1	...	7	2	45
25 TO 34 YEARS	6	93	72	1	...	13	6	140
35 TO 44 YEARS	-	63	57	8	...	17	3	103
45 TO 54 YEARS	2	47	41	1	...	18	1	97
55 TO 64 YEARS	8	33	33	6	...	8	4	77
65 YEARS AND OVER	8	29	21	3	...	5	6	85
MILY HOUSEHOLDER OR SPOUSE								
L HOUSEHOLDERS	20	275	214	16	...	63	21	477
15 TO 24 YEARS	-	36	35	-	...	7	2	38
25 TO 34 YEARS	6	88	62	-	...	13	6	132
35 TO 44 YEARS	-	63	52	8	...	17	3	94
45 TO 54 YEARS	2	42	34	1	...	16	1	93
55 TO 64 YEARS	8	29	21	3	...	6	3	65
65 YEARS AND OVER	4	17	10	3	...	4	6	55
USEHOLDER IN MARRIED-COUPLE FAMILIES	11	187	134	10	...	42	19	295
15 TO 24 YEARS	-	13	12	-	...	3	4	14
25 TO 34 YEARS	4	55	42	1	...	10	2	76
35 TO 44 YEARS	-	45	35	-	...	14	3	63
45 TO 54 YEARS	-	33	21	3	...	7	2	46
55 TO 64 YEARS	2	22	19	3	...	5	2	53
65 YEARS AND OVER	6	19	5	1	...	4	6	42
OUSE	11	187	134	10	...	42	19	295
15 TO 24 YEARS	-	22	21	-	...	5	2	22
25 TO 34 YEARS	4	63	41	-	...	12	5	85
35 TO 44 YEARS	-	43	29	6	...	10	2	55
45 TO 54 YEARS	2	31	23	1	...	13	1	67
55 TO 64 YEARS	6	20	16	2	...	2	3	37
65 YEARS AND OVER	-	9	4	1	...	-	6	29
MALE HOUSEHOLDER, NO HUSBAND RESENT	6	58	50	4	...	14	2	130
15 TO 24 YEARS	-	4	7	-	...	1	-	13
25 TO 34 YEARS	2	20	16	-	...	1	1	33
35 TO 44 YEARS	-	15	13	2	...	4	1	28
45 TO 54 YEARS	-	9	8	-	...	2	-	21
55 TO 64 YEARS	-	5	2	1	...	4	-	17
65 YEARS AND OVER	4	5	4	1	...	1	-	17
NFAMILY HOUSEHOLDER								
L HOUSEHOLDERS	4	30	55	5	...	5	1	70
15 TO 24 YEARS	-	5	12	1	...	-	-	7
25 TO 34 YEARS	-	5	10	1	...	-	-	8
35 TO 44 YEARS	-	-	5	-	...	-	-	9
45 TO 54 YEARS	-	4	7	-	...	1	-	4
55 TO 64 YEARS	-	4	11	3	...	2	1	12
65 YEARS AND OVER	4	11	11	-	...	1	-	30
MALE HOUSEHOLDERS	4	15	25	3	...	3	1	28
15 TO 24 YEARS	-	1	7	1	...	-	-	4
25 TO 34 YEARS	-	2	4	-	...	-	-	-
35 TO 44 YEARS	-	-	2	-	...	-	-	3
45 TO 54 YEARS	-	-	2	-	...	-	-	-
55 TO 64 YEARS	-	2	5	2	...	2	1	6
65 YEARS AND OVER	4	10	5	-	...	1	-	15

TABLE 22. HOUSEHOLD AND FAMILY CHARACTERISTICS OF AMERICAN INDIANS, ESKIMOS, AND ALEUTS FOR IDENTIFIED RESERVATIONS: 1980 — CON.

(INCLUDES AMERICAN INDIANS, ESKIMOS, AND ALEUTS IN HOUSEHOLDS WITH ONE OR MORE AMERICAN INDIAN, ESKIMO, OR ALEUT PERSONS. DATA ARE ESTIMATES BASED ON A SAMPLE; SEE INTRODUCTION. FOR MEANING OF SYMBOLS, SEE INTRODUCTION. FOR DEFINITION OF TERMS, SEE APPENDIXES A AND B)

IDENTIFIED RESERVATIONS	MESA GRANDE, CALIF.	MESCALERO APACHE, N.MEX.	MICCOSUKEE, FLA.	MIDDLETOWN RANCHERIA, CALIF.	MILLE LACS, MINN.	MISSISSIPPI CHOCTAW RESERVATION	MOAPA RIVER, NEV.	MONTGOMERY CREEK RANCHERIA, CALIF.
HOUSEHOLD TYPE AND RELATIONSHIP								
ALL PERSONS	-	1 926	271	38	-	2 755	182	1
FAMILY HOUSEHOLDER: MALE	-	246	31	7	-	360	21	...
FEMALE	-	120	26	-	-	167	17	...
NONFAMILY HOUSEHOLDER: MALE	-	31	10	1	-	24	4	...
FEMALE	-	26	5	-	-	17	-	...
SPOUSE	-	247	42	1	-	337	20	...
CHILD	-	952	114	9	-	1 194	86	...
OTHER RELATIVES	-	276	41	9	-	537	25	...
NONRELATIVES	-	28	2	11	-	119	9	...
PERSONS PER HOUSEHOLD	-	4.41	3.79	5.00	-	4.85	4.27	...
PERSONS IN FAMILIES	-	1 937	258	39	-	2 716	181	...
PERSONS PER FAMILY	-	4.90	4.55	5.57	-	5.13	4.58	...
AGE OF AMERICAN INDIAN, ESKIMO, OR ALEUT HOUSEHOLDER AND SPOUSE								
TOTAL HOUSEHOLDERS								
ALL HOUSEHOLDERS	-	448	72	8	-	571	43	...
15 TO 24 YEARS	-	78	17	1	-	36	2	...
25 TO 34 YEARS	-	126	19	3	-	153	13	...
35 TO 44 YEARS	-	99	12	1	-	141	8	...
45 TO 54 YEARS	-	70	8	-	-	116	10	...
55 TO 64 YEARS	-	36	9	1	-	69	5	...
65 YEARS AND OVER	-	40	7	2	-	55	4	...
FAMILY HOUSEHOLDER OR SPOUSE								
ALL HOUSEHOLDERS	-	391	57	7	-	530	40	...
15 TO 24 YEARS	-	72	12	1	-	35	2	...
25 TO 34 YEARS	-	118	19	3	-	147	11	...
35 TO 44 YEARS	-	86	11	1	-	135	8	...
45 TO 54 YEARS	-	59	5	-	-	107	10	...
55 TO 64 YEARS	-	28	8	1	-	59	4	...
65 YEARS AND OVER	-	28	2	1	-	67	4	...
HOUSEHOLDER IN MARRIED-COUPLE FAMILIES	-	267	43	3	-	342	19	...
15 TO 24 YEARS	-	31	9	-	-	17	1	...
25 TO 34 YEARS	-	98	12	2	-	100	6	...
35 TO 44 YEARS	-	58	12	-	-	88	8	...
45 TO 54 YEARS	-	39	5	-	-	75	3	...
55 TO 64 YEARS	-	24	3	1	-	40	-	...
65 YEARS AND OVER	-	17	2	-	-	23	-	...
SPOUSE	-	267	43	3	-	342	19	...
15 TO 24 YEARS	-	52	8	1	-	31	2	...
25 TO 34 YEARS	-	85	16	1	-	114	7	...
35 TO 44 YEARS	-	65	8	-	-	88	5	...
45 TO 54 YEARS	-	38	4	-	-	66	3	...
55 TO 64 YEARS	-	16	7	1	-	30	1	...
65 YEARS AND OVER	-	10	-	-	-	14	-	...
FEMALE HOUSEHOLDER, NO HUSBAND PRESENT	-	103	14	-	-	151	17	...
15 TO 24 YEARS	-	19	4	-	-	3	-	...
25 TO 34 YEARS	-	26	3	-	-	27	4	...
35 TO 44 YEARS	-	19	3	-	-	40	3	...
45 TO 54 YEARS	-	17	1	-	-	33	6	...
55 TO 64 YEARS	-	8	1	-	-	22	3	...
65 YEARS AND OVER	-	12	2	-	-	26	1	...
NONFAMILY HOUSEHOLDER								
ALL HOUSEHOLDERS	-	57	15	1	-	41	4	...
15 TO 24 YEARS	-	6	5	-	-	1	-	...
25 TO 34 YEARS	-	7	-	-	-	6	2	...
35 TO 44 YEARS	-	13	1	-	-	6	-	...
45 TO 54 YEARS	-	11	3	-	-	9	-	...
55 TO 64 YEARS	-	7	1	-	-	10	1	...
65 YEARS AND OVER	-	13	5	1	-	8	-	...
FEMALE HOUSEHOLDERS	-	26	5	-	-	17	-	...
15 TO 24 YEARS	-	3	1	-	-	1	-	...
25 TO 34 YEARS	-	2	-	-	-	2	-	...
35 TO 44 YEARS	-	6	1	-	-	4	-	...
45 TO 54 YEARS	-	4	-	-	-	5	-	...
55 TO 64 YEARS	-	4	-	-	-	3	-	...
65 YEARS AND OVER	-	7	3	-	-	1	-	...

BLE 22. HOUSEHOLD AND FAMILY CHARACTERISTICS OF AMERICAN INDIANS, ESKIMOS, AND ALEUTS FOR IDENTIFIED RESERVATIONS: 1980 - CON.

(INCLUDES AMERICAN INDIANS, ESKIMOS, AND ALEUTS IN HOUSEHOLDS WITH ONE OR MORE AMERICAN INDIAN, ESKIMO, OR ALEUT PERSONS. DATA ARE ESTIMATES BASED ON A SAMPLE; SEE INTRODUCTION. FOR MEANING OF SYMBOLS, SEE INTRODUCTION. FOR DEFINITION OF TERMS, SEE APPENDIXES A AND B)

DENTIFIED RESERVATIONS	MORONGO, CALIF.	MUCKLESHOOT, WASH.	HANDI PUEBLO, N.MEX.	NAVAJO, ARIZ.-N.MEX.-UTAH				NEZ PERCE, IDAHO
				TOTAL	ARIZONA	NEW MEXICO	UTAH	
USEHOLD TYPE AND RELATIONSHIP								
ALL PERSONS	313	370	188	104 517	71 241	28 722	4 554	1 500
MILY HOUSEHOLDER: MALE	53	47	43	14 491	9 681	4 159	651	207
FEMALE	18	13	9	5 250	3 673	1 406	171	115
NFAMILY HOUSEHOLDER: MALE	9	6	8	1 135	776	327	32	47
FEMALE	10	4	-	1 225	888	298	38	34
OUSE	43	33	25	14 001	9 373	3 995	632	197
ILD	140	176	90	54 623	37 706	14 415	2 502	667
HER RELATIVES	29	68	11	12 819	8 537	3 785	496	190
NRELATIVES	10	23	2	973	606	336	30	42
RSONS PER HOUSEHOLD	3.64	5.43	3.12	4.71	4.72	4.62	5.10	3.66
PERSONS IN FAMILIES	332	397	225	102 515	69 856	28 174	4 485	1 597
RSONS PER FAMILY	4.21	6.05	3.38	5.13	5.17	5.01	3.44	4.18
E OF AMERICAN INDIAN, ESKIMO, OR LEUT HOUSEHOLDER AND SPOUSE								
TAL HOUSEHOLDERS								
L HOUSEHOLDERS	98	73	72	22 293	15 161	6 236	895	432
15 TO 24 YEARS	13	3	13	2 251	1 491	657	102	50
25 TO 34 YEARS	23	22	22	5 808	3 926	1 669	213	122
35 TO 44 YEARS	23	29	17	4 932	3 334	1 384	213	84
45 TO 54 YEARS	14	5	4	3 990	2 785	1 028	177	69
55 TO 64 YEARS	12	4	8	2 611	1 799	722	90	51
65 YEARS AND OVER	13	9	7	2 701	1 826	775	100	76
MILY HOUSEHOLDER OR SPOUSE								
L HOUSEHOLDERS	79	64	63	19 933	13 497	5 611	825	370
15 TO 24 YEARS	13	3	12	2 067	1 364	611	93	40
25 TO 34 YEARS	22	18	19	5 421	3 632	1 585	204	108
35 TO 44 YEARS	20	29	15	4 655	3 145	1 304	206	74
45 TO 54 YEARS	11	4	4	3 679	2 566	946	167	58
55 TO 64 YEARS	7	4	6	2 217	1 528	604	85	41
65 YEARS AND OVER	5	5	6	1 894	1 261	562	71	50
USEHOLDER IN MARRIED-COUPLE FAMILIES	53	45	42	14 161	9 518	4 002	641	260
15 TO 24 YEARS	4	2	4	1 101	725	338	39	22
25 TO 34 YEARS	12	14	13	3 857	2 524	1 163	170	70
35 TO 44 YEARS	10	12	14	3 273	2 232	913	128	57
45 TO 54 YEARS	16	10	4	2 553	1 726	691	137	60
55 TO 64 YEARS	4	4	2	1 711	1 169	453	88	25
65 YEARS AND OVER	6	1	3	1 665	1 143	444	79	27
OUSE	53	45	42	14 161	9 518	4 002	641	260
15 TO 24 YEARS	9	1	6	1 675	1 092	503	80	35
25 TO 34 YEARS	13	15	15	4 208	2 769	1 274	165	77
35 TO 44 YEARS	14	22	12	3 365	2 275	930	160	57
45 TO 54 YEARS	9	3	3	2 553	1 773	644	136	39
55 TO 64 YEARS	3	2	3	1 369	957	353	59	31
65 YEARS AND OVER	5	1	3	991	651	298	42	24
MALE HOUSEHOLDER, NO HUSBAND RESENT	17	10	9	4 806	3 339	1 308	160	91
15 TO 24 YEARS	4	-	2	314	226	77	12	7
25 TO 34 YEARS	6	2	-	999	713	254	33	26
35 TO 44 YEARS	2	2	2	1 119	758	321	40	17
45 TO 54 YEARS	1	1	1	973	687	259	27	14
55 TO 64 YEARS	3	1	-	711	482	204	25	8
65 YEARS AND OVER	-	3	4	690	474	193	23	19
NFAMILY HOUSEHOLDER								
L HOUSEHOLDERS	19	9	8	2 360	1 665	625	70	81
15 TO 24 YEARS	-	-	1	183	127	47	10	10
25 TO 34 YEARS	1	4	3	387	294	84	10	14
35 TO 44 YEARS	3	-	2	277	190	80	7	10
45 TO 54 YEARS	2	1	-	311	218	82	10	11
55 TO 64 YEARS	5	-	2	394	270	119	5	10
65 YEARS AND OVER	8	4	1	807	565	213	29	26
MALE HOUSEHOLDERS	10	4	-	1 225	888	298	38	34
15 TO 24 YEARS	-	-	-	66	49	14	4	6
25 TO 34 YEARS	1	-	-	149	123	22	4	4
35 TO 44 YEARS	1	-	-	89	69	16	5	4
45 TO 54 YEARS	1	1	-	131	89	40	2	2
55 TO 64 YEARS	2	-	-	224	149	70	5	3
65 YEARS AND OVER	5	2	-	565	409	137	19	15

TABLE 22. HOUSEHOLD AND FAMILY CHARACTERISTICS OF AMERICAN INDIANS, ESKIMOS, AND ALEUTS FOR IDENTIFIED RESERVATIONS: 1980 - CON.

(INCLUDES AMERICAN INDIANS, ESKIMOS, AND ALEUTS IN HOUSEHOLDS WITH ONE OR MORE AMERICAN INDIAN, ESKIMO, OR ALEUT PERSONS. DATA ARE ESTIMATES BASED ON A SAMPLE; SEE INTRODUCTION. FOR MEANING OF SYMBOLS, SEE INTRODUCTION. FOR DEFINITION OF TERMS, SEE APPENDIXES A AND B)

IDENTIFIED RESERVATIONS	MISSOULLY, MASH.	HOOKBACK, MASH.	NORTHERN CHEYENNE, MONT.	OIL SPRINGS, N.Y.	OMAHA, IOWA-NEBR.			ONEIDA, WIS.
					TOTAL	IOWA	NEBRASKA	
HOUSEHOLD TYPE AND RELATIONSHIP								
ALL PERSONS	43	-	3 049	-	1 241	-	1 241	1 793
FAMILY HOUSEHOLDER: MALE	5	-	396	-	129	-	129	293
FEMALE	4	-	217	-	109	-	109	94
NONFAMILY HOUSEHOLDER: MALE	1	-	70	-	24	-	24	52
FEMALE	1	-	38	-	21	-	21	66
SPOUSE	8	-	377	-	117	-	117	282
CHILD	19	-	1 487	-	544	-	544	849
OTHER RELATIVES	1	-	384	-	257	-	257	112
NONRELATIVES	5	-	98	-	40	-	40	43
PERSONS PER HOUSEHOLD	3.45	-	4.20	-	4.27	-	4.27	3.48
PERSONS IN FAMILIES	43	-	3 074	-	1 226	-	1 226	1 868
PERSONS PER FAMILY	3.93	-	4.71	-	4.86	-	4.86	4.06
AGE OF AMERICAN INDIAN, ESKIMO, OR ALEUT HOUSEHOLDER AND SPOUSE								
TOTAL HOUSEHOLDERS								
ALL HOUSEHOLDERS	13	-	753	-	291	-	291	567
15 TO 24 YEARS	-	-	109	-	22	-	22	31
25 TO 34 YEARS	3	-	208	-	64	-	64	128
35 TO 44 YEARS	2	-	172	-	55	-	55	97
45 TO 54 YEARS	3	-	119	-	44	-	44	97
55 TO 64 YEARS	2	-	90	-	61	-	61	73
65 YEARS AND OVER	2	-	56	-	45	-	45	121
FAMILY HOUSEHOLDER OR SPOUSE								
ALL HOUSEHOLDERS	11	-	645	-	246	-	246	449
15 TO 24 YEARS	-	-	96	-	21	-	21	50
25 TO 34 YEARS	2	-	191	-	51	-	51	121
35 TO 44 YEARS	2	-	151	-	53	-	53	87
45 TO 54 YEARS	3	-	105	-	42	-	42	79
55 TO 64 YEARS	1	-	70	-	46	-	46	54
65 YEARS AND OVER	2	-	32	-	33	-	33	59
HOUSEHOLDER IN MARRIED-COUPLE FAMILIES	7	-	439	-	130	-	130	332
15 TO 24 YEARS	-	-	29	-	5	-	5	12
25 TO 34 YEARS	1	-	152	-	30	-	30	75
35 TO 44 YEARS	-	-	115	-	31	-	31	87
45 TO 54 YEARS	2	-	63	-	24	-	24	60
55 TO 64 YEARS	2	-	55	-	24	-	24	45
65 YEARS AND OVER	1	-	25	-	16	-	16	33
SPOUSE	7	-	439	-	130	-	130	332
15 TO 24 YEARS	-	-	44	-	11	-	11	34
25 TO 34 YEARS	1	-	146	-	35	-	35	89
35 TO 44 YEARS	-	-	105	-	23	-	23	71
45 TO 54 YEARS	3	-	67	-	30	-	30	59
55 TO 64 YEARS	1	-	44	-	24	-	24	41
65 YEARS AND OVER	1	-	15	-	8	-	8	39
FEMALE HOUSEHOLDER, NO HUSBAND PRESENT	3	-	172	-	97	-	97	88
15 TO 24 YEARS	-	-	24	-	9	-	9	8
25 TO 34 YEARS	1	-	42	-	12	-	12	25
35 TO 44 YEARS	1	-	39	-	27	-	27	13
45 TO 54 YEARS	-	-	29	-	11	-	11	16
55 TO 64 YEARS	-	-	23	-	20	-	20	11
65 YEARS AND OVER	1	-	15	-	19	-	19	15
NONFAMILY HOUSEHOLDER								
ALL HOUSEHOLDERS	2	-	108	-	45	-	45	118
15 TO 24 YEARS	-	-	13	-	1	-	1	2
25 TO 34 YEARS	1	-	17	-	13	-	13	7
35 TO 44 YEARS	-	-	20	-	1	-	1	10
45 TO 54 YEARS	-	-	14	-	2	-	2	18
55 TO 64 YEARS	1	-	20	-	15	-	15	19
65 YEARS AND OVER	-	-	24	-	12	-	12	63
FEMALE HOUSEHOLDERS	1	-	38	-	21	-	21	66
15 TO 24 YEARS	-	-	7	-	-	-	-	2
25 TO 34 YEARS	-	-	5	-	6	-	6	3
35 TO 44 YEARS	-	-	3	-	1	-	1	2
45 TO 54 YEARS	-	-	2	-	1	-	1	4
55 TO 64 YEARS	1	-	8	-	7	-	7	15
65 YEARS AND OVER	-	-	13	-	6	-	6	39

TABLE 22. HOUSEHOLD AND FAMILY CHARACTERISTICS OF AMERICAN INDIANS, ESKIMOS, AND ALEUTS FOR IDENTIFIED RESERVATIONS: 1980 - CON.

(INCLUDES AMERICAN INDIANS, ESKIMOS, AND ALEUTS IN HOUSEHOLDS WITH ONE OR MORE AMERICAN INDIAN, ESKIMO, OR ALEUT PERSONS. DATA ARE ESTIMATES BASED ON A SAMPLE; SEE INTRODUCTION. FOR MEANING OF SYMBOLS, SEE INTRODUCTION. FOR DEFINITION OF TERMS, SEE APPENDIXES A AND B)

IDENTIFIED RESERVATIONS HOUSEHOLD TYPE AND RELATIONSHIP	ONONDAGA, N.Y.	ONTONAGON, MICH.	OSAGE, OKLA.	OZETTE, WASH.	PALA, CALIF.	PAMUNKEY, VA.	PAPAGO, ARIZ.	PASCUA YAQUI, ARIZ.
ALL PERSONS	-	-	4 701	2	433	45	6 772	548
FAMILY HOUSEHOLDER: MALE	-	-	929	***	64	12	797	66
FEMALE	-	-	236	***	47	2	486	21
NONFAMILY HOUSEHOLDER: MALE	-	-	113	***	15	5	146	-
FEMALE	-	-	212	***	9	8	89	-
SPOUSE	-	-	880	***	49	3	681	64
CHILD	-	-	1 971	***	199	12	2 909	261
OTHER RELATIVES	-	-	295	***	36	3	1 407	132
NONRELATIVES	-	-	64	***	13	-	257	3
PERSONS PER HOUSEHOLD	-	-	3.82	***	3.41	1.93	4.47	6.12
PERSONS IN FAMILIES	-	-	6 034	***	469	39	6 532	561
PERSONS PER FAMILY	-	-	3.38	***	3.88	2.79	5.06	6.12
AGE OF AMERICAN INDIAN, ESKIMO, OR ALEUT HOUSEHOLDER AND SPOUSE								
TOTAL HOUSEHOLDERS								
ALL HOUSEHOLDERS	-	-	2 010	***	144	27	1 520	91
15 TO 24 YEARS	-	-	227	***	15	-	86	10
25 TO 34 YEARS	-	-	448	***	47	1	319	19
35 TO 44 YEARS	-	-	394	***	27	2	315	29
45 TO 54 YEARS	-	-	301	***	24	2	266	16
55 TO 64 YEARS	-	-	278	***	15	10	254	11
65 YEARS AND OVER	-	-	362	***	16	12	280	5
FAMILY HOUSEHOLDER OR SPOUSE								
ALL HOUSEHOLDERS	-	-	1 685	***	120	14	1 286	91
15 TO 24 YEARS	-	-	220	***	14	-	71	10
25 TO 34 YEARS	-	-	408	***	41	1	284	19
35 TO 44 YEARS	-	-	368	***	23	2	291	29
45 TO 54 YEARS	-	-	274	***	20	1	222	16
55 TO 64 YEARS	-	-	223	***	9	8	207	11
65 YEARS AND OVER	-	-	193	***	13	2	211	5
HOUSEHOLDER IN MARRIED-COUPLE FAMILIES	-	-	1 434	***	70	10	695	67
15 TO 24 YEARS	-	-	144	***	6	-	35	3
25 TO 34 YEARS	-	-	333	***	18	1	174	19
35 TO 44 YEARS	-	-	275	***	14	-	189	23
45 TO 54 YEARS	-	-	265	***	15	4	121	14
55 TO 64 YEARS	-	-	198	***	12	2	92	5
65 YEARS AND OVER	-	-	219	***	4	3	84	3
SPOUSE	-	-	1 434	***	70	10	695	67
15 TO 24 YEARS	-	-	200	***	13	-	40	9
25 TO 34 YEARS	-	-	348	***	19	1	188	19
35 TO 44 YEARS	-	-	322	***	14	1	186	22
45 TO 54 YEARS	-	-	228	***	11	-	124	10
55 TO 64 YEARS	-	-	182	***	7	7	89	5
65 YEARS AND OVER	-	-	154	***	4	1	69	2
FEMALE HOUSEHOLDER, NO HUSBAND PRESENT	-	-	200	***	34	2	417	19
15 TO 24 YEARS	-	-	18	***	1	-	20	1
25 TO 34 YEARS	-	-	51	***	12	-	59	-
35 TO 44 YEARS	-	-	26	***	8	-	77	6
45 TO 54 YEARS	-	-	39	***	6	1	74	5
55 TO 64 YEARS	-	-	29	***	2	-	91	4
65 YEARS AND OVER	-	-	36	***	5	1	94	2
NONFAMILY HOUSEHOLDER								
ALL HOUSEHOLDERS	-	-	325	***	24	13	235	-
15 TO 24 YEARS	-	-	7	***	1	-	15	-
25 TO 34 YEARS	-	-	40	***	6	-	35	-
35 TO 44 YEARS	-	-	25	***	3	-	24	-
45 TO 54 YEARS	-	-	27	***	4	1	44	-
55 TO 64 YEARS	-	-	55	***	6	2	47	-
65 YEARS AND OVER	-	-	170	***	3	10	69	-
FEMALE HOUSEHOLDERS	-	-	212	***	9	8	89	-
15 TO 24 YEARS	-	-	2	***	-	-	6	-
25 TO 34 YEARS	-	-	13	***	1	-	6	-
35 TO 44 YEARS	-	-	10	***	1	-	7	-
45 TO 54 YEARS	-	-	13	***	2	-	19	-
55 TO 64 YEARS	-	-	39	***	2	1	21	-
65 YEARS AND OVER	-	-	136	***	2	7	29	-

TABLE 22. HOUSEHOLD AND FAMILY CHARACTERISTICS OF AMERICAN INDIANS, ESKIMOS, AND ALEUTS FOR IDENTIFIED RESERVATIONS: 1980 - CON.

(INCLUDES AMERICAN INDIANS, ESKIMOS, AND ALEUTS IN HOUSEHOLDS WITH ONE OR MORE AMERICAN INDIAN, ESKIMO, OR ALEUT PERSONS. DATA ARE ESTIMATES BASED ON A SAMPLE; SEE INTRODUCTION. FOR MEANING OF SYMBOLS, SEE INTRODUCTION. FOR DEFINITION OF TERMS, SEE APPENDIXES A AND B)

IDENTIFIED RESERVATIONS	PAUMA, CALIF.	PAYSON COMMUNITY OF YAVAPAI-APACHE, ARIZ.	PECHANGA, CALIF.	PENOBSCOT, MAINE	PICURIS PUEBLO, N.MEX.	PINE CREEK, MICH.	PINE RIDGE, S.DAK.	PLEASANT POINT, MAINE
HOUSEHOLD TYPE AND RELATIONSHIP								
ALL PERSONS	83	-	116	404	136	28	11 868	504
FAMILY HOUSEHOLDER: MALE	9	-	15	58	19	...	1 232	56
FEMALE	7	-	10	44	9	...	818	32
NONFAMILY HOUSEHOLDER: MALE	5	-	2	15	6	...	139	16
FEMALE	3	-	2	15	2	...	93	11
SPOUSE	13	-	14	41	25	...	1 226	43
CHILD	26	-	55	198	59	...	5 662	261
OTHER RELATIVES	17	-	17	21	13	...	2 333	48
NONRELATIVES	4	-	-	11	4	...	363	16
PERSONS PER HOUSEHOLD	3.33	-	3.71	3.15	3.35	...	5.12	3.85
PERSONS IN FAMILIES	81	-	123	422	138	...	11 801	504
PERSONS PER FAMILY	4.32	-	4.03	3.68	3.87	...	5.56	4.41
AGE OF AMERICAN INDIAN, ESKIMO, OR ALEUT HOUSEHOLDER AND SPOUSE								
TOTAL HOUSEHOLDERS								
ALL HOUSEHOLDERS	27	-	35	142	44	...	2 345	140
15 TO 24 YEARS	4	-	3	16	2	...	225	21
25 TO 34 YEARS	5	-	6	45	20	...	622	32
35 TO 44 YEARS	3	-	7	17	11	...	479	26
45 TO 54 YEARS	3	-	5	27	4	...	413	21
55 TO 64 YEARS	9	-	6	22	-	...	310	18
65 YEARS AND OVER	3	-	7	14	6	...	296	22
FAMILY HOUSEHOLDER OR SPOUSE								
ALL HOUSEHOLDERS	19	-	30	112	36	...	2 111	114
15 TO 24 YEARS	3	-	3	14	1	...	213	18
25 TO 34 YEARS	4	-	6	37	19	...	570	28
35 TO 44 YEARS	-	-	7	15	9	...	448	25
45 TO 54 YEARS	3	-	4	25	3	...	381	18
55 TO 64 YEARS	9	-	5	14	-	...	262	13
65 YEARS AND OVER	1	-	5	8	4	...	237	11
HOUSEHOLDER IN MARRIED-COUPLE FAMILIES	15	-	19	72	26	...	1 259	72
15 TO 24 YEARS	-	-	-	11	2	...	77	6
25 TO 34 YEARS	5	-	4	17	12	...	320	22
35 TO 44 YEARS	-	-	2	9	6	...	298	22
45 TO 54 YEARS	7	-	8	16	-	...	244	11
55 TO 64 YEARS	3	-	2	12	2	...	173	7
65 YEARS AND OVER	-	-	3	7	3	...	146	3
SPOUSE	15	-	19	72	26	...	1 259	72
15 TO 24 YEARS	2	-	2	9	1	...	145	12
25 TO 34 YEARS	4	-	3	23	15	...	351	23
35 TO 44 YEARS	-	-	4	11	4	...	281	15
45 TO 54 YEARS	3	-	4	16	2	...	225	15
55 TO 64 YEARS	7	-	3	9	-	...	164	5
65 YEARS AND OVER	-	-	3	4	4	...	92	2
FEMALE HOUSEHOLDER, NO HUSBAND PRESENT	3	-	9	31	7	...	680	42
15 TO 24 YEARS	1	-	1	5	-	...	53	7
25 TO 34 YEARS	-	-	2	10	1	...	172	5
35 TO 44 YEARS	-	-	2	3	4	...	144	10
45 TO 54 YEARS	-	-	-	5	1	...	118	3
55 TO 64 YEARS	2	-	2	4	-	...	81	9
65 YEARS AND OVER	-	-	2	4	-	...	112	8
NONFAMILY HOUSEHOLDER								
ALL HOUSEHOLDERS	8	-	4	30	8	...	234	27
15 TO 24 YEARS	1	-	-	2	1	...	13	3
25 TO 34 YEARS	2	-	-	8	1	...	52	4
35 TO 44 YEARS	3	-	-	2	2	...	31	1
45 TO 54 YEARS	-	-	1	4	1	...	31	3
55 TO 64 YEARS	-	-	1	8	-	...	48	3
65 YEARS AND OVER	2	-	2	6	2	...	60	12
FEMALE HOUSEHOLDERS	3	-	2	15	2	...	95	11
15 TO 24 YEARS	1	-	-	1	-	...	5	1
25 TO 34 YEARS	-	-	-	2	-	...	21	-
35 TO 44 YEARS	-	-	-	-	1	...	5	-
45 TO 54 YEARS	-	-	-	3	-	...	5	-
55 TO 64 YEARS	-	-	1	6	-	...	23	4
65 YEARS AND OVER	2	-	1	3	1	...	35	6

TABLE 22. HOUSEHOLD AND FAMILY CHARACTERISTICS OF AMERICAN INDIANS, ESKIMOS, AND ALEUTS FOR IDENTIFIED RESERVATIONS: 1980 - CON.

(INCLUDES AMERICAN INDIANS, ESKIMOS, AND ALEUTS IN HOUSEHOLDS WITH ONE OR MORE AMERICAN INDIAN, ESKIMO, OR ALEUT PERSONS. DATA ARE ESTIMATES BASED ON A SAMPLE; SEE INTRODUCTION. FOR MEANING OF SYMBOLS, SEE INTRODUCTION. FOR DEFINITION OF TERMS, SEE APPENDIXES A AND B)

IDENTIFIED RESERVATIONS	POJOAQUE PUEBLO, N.MEX.	POOS-PATUCK, N.Y.	PORT GAMBLE, WASH.	PORT MADISON, WASH.	POTAWA-TOMI, WIS.	POTTAWA-TOMI, KANSAS	PRAIRIE ISLAND COMMUNITY, MINN.	PUYALLUP, WASH.
HOUSEHOLD TYPE AND RELATIONSHIP								
ALL PERSONS	98	94	261	150	219	331	84	869
FAMILY HOUSEHOLDER: MALE	12	7	39	28	23	47	8	117
FEMALE	10	5	23	9	16	18	8	83
NONFAMILY HOUSEHOLDER: MALE	8	3	9	8	5	16	3	16
FEMALE	1	1	5	9	1	6	-	27
SPOUSE	11	16	23	16	17	52	5	105
CHILD	40	48	122	50	106	135	42	419
OTHER RELATIVES	11	12	33	16	35	57	18	64
NONRELATIVES	4	1	7	14	16	-	-	38
PERSONS PER HOUSEHOLD	3.05	4.06	3.67	2.92	4.85	3.65	4.50	3.52
PERSONS IN FAMILIES	99	111	271	174	214	348	87	1 092
PERSONS PER FAMILY	3.65	4.66	4.23	3.23	5.38	4.37	5.12	3.90
AGE OF AMERICAN INDIAN, ESKIMO, OR ALEUT HOUSEHOLDER AND SPOUSE								
TOTAL HOUSEHOLDERS								
ALL HOUSEHOLDERS	37	27	78	63	46	101	20	291
15 TO 24 YEARS	6	1	10	16	5	5	2	54
25 TO 34 YEARS	14	7	24	13	9	17	2	79
35 TO 44 YEARS	7	3	14	12	7	21	4	61
45 TO 54 YEARS	7	3	11	10	14	21	2	46
55 TO 64 YEARS	-	5	12	9	6	13	5	22
65 YEARS AND OVER	3	8	7	4	5	25	5	28
FAMILY HOUSEHOLDER OR SPOUSE								
ALL HOUSEHOLDERS	27	23	64	46	40	80	17	247
15 TO 24 YEARS	2	1	9	10	5	5	2	44
25 TO 34 YEARS	13	7	20	10	9	14	2	73
35 TO 44 YEARS	5	2	14	7	7	21	3	59
45 TO 54 YEARS	5	3	10	9	12	14	2	42
55 TO 64 YEARS	-	2	9	7	3	10	4	18
65 YEARS AND OVER	3	7	3	4	4	16	4	12
HOUSEHOLDER IN MARRIED-COUPLE FAMILIES	17	19	35	34	18	61	9	157
15 TO 24 YEARS	2	-	-	6	1	-	1	15
25 TO 34 YEARS	2	6	11	12	4	10	3	48
35 TO 44 YEARS	4	4	5	3	5	16	1	36
45 TO 54 YEARS	6	1	13	8	5	14	-	30
55 TO 64 YEARS	2	6	4	2	2	5	3	16
65 YEARS AND OVER	1	2	1	4	1	16	1	11
SPOUSE	17	19	35	34	18	61	9	157
15 TO 24 YEARS	2	1	7	10	2	-	2	31
25 TO 34 YEARS	6	7	8	7	6	14	1	47
35 TO 44 YEARS	3	2	7	3	4	19	2	31
45 TO 54 YEARS	5	3	7	7	4	9	1	28
55 TO 64 YEARS	-	2	5	-	1	9	3	11
65 YEARS AND OVER	1	3	-	-	1	10	-	9
FEMALE HOUSEHOLDER, NO HUSBAND PRESENT	10	2	21	9	15	15	8	78
15 TO 24 YEARS	-	-	2	-	1	5	-	10
25 TO 34 YEARS	7	-	8	1	2	-	1	22
35 TO 44 YEARS	2	-	5	-	2	-	1	25
45 TO 54 YEARS	-	-	1	5	6	4	1	12
55 TO 64 YEARS	-	-	2	-	2	1	1	6
65 YEARS AND OVER	1	2	3	3	2	6	4	3
NONFAMILY HOUSEHOLDER								
ALL HOUSEHOLDERS	10	5	14	17	6	22	3	43
15 TO 24 YEARS	5	-	1	6	-	-	-	10
25 TO 34 YEARS	1	-	4	3	-	3	-	6
35 TO 44 YEARS	2	1	-	5	-	-	1	2
45 TO 54 YEARS	2	-	1	2	2	7	-	4
55 TO 64 YEARS	-	2	2	1	3	3	1	4
65 YEARS AND OVER	-	1	5	-	1	9	1	16
FEMALE HOUSEHOLDERS	1	1	5	9	1	6	-	27
15 TO 24 YEARS	-	-	-	2	-	-	-	3
25 TO 34 YEARS	1	-	-	-	-	-	-	2
35 TO 44 YEARS	-	-	-	4	-	-	-	1
45 TO 54 YEARS	-	-	-	2	-	-	-	3
55 TO 64 YEARS	-	-	1	1	1	-	-	4
65 YEARS AND OVER	-	1	4	-	-	6	-	14

TABLE 22. HOUSEHOLD AND FAMILY CHARACTERISTICS OF AMERICAN INDIANS, ESKIMOS, AND ALEUTS FOR IDENTIFIED RESERVATIONS: 1980 - CON.

(INCLUDES AMERICAN INDIANS, ESKIMOS, AND ALEUTS IN HOUSEHOLDS WITH ONE OR MORE AMERICAN INDIAN, ESKIMO, OR ALEUT PERSONS. DATA ARE ESTIMATES BASED ON A SAMPLE; SEE INTRODUCTION. FOR MEANING OF SYMBOLS, SEE INTRODUCTION. FOR DEFINITION OF TERMS, SEE APPENDIXES A AND B)

IDENTIFIED RESERVATIONS	PYRAMID LAKE, NEV.	QUILEUTE, WASH.	QUINAULT, WASH.	RAMAH COMMUNITY, N.MEX.	RAMONA, CALIF.	RED CLIFF, WIS.	RED LAKE, MINN.	RENO-SPARKS COLONY, NEV.
HOUSEHOLD TYPE AND RELATIONSHIP								
ALL PERSONS	720	266	944	1 133	-	589	2 826	454
FAMILY HOUSEHOLDER: MALE	117	36	144	138	-	91	356	66
FEMALE	52	12	56	93	-	25	222	35
NONFAMILY HOUSEHOLDER: MALE	19	4	26	33	-	15	70	12
FEMALE	16	1	13	33	-	9	29	10
SPOUSE	89	30	114	136	-	76	307	62
CHILD	318	141	396	527	-	309	1 308	193
OTHER RELATIVES	98	25	134	160	-	44	424	70
NONRELATIVES	11	17	60	12	-	21	109	6
PERSONS PER HOUSEHOLD	3.62	4.47	3.90	3.83	-	4.06	4.18	3.66
PERSONS IN FAMILIES	711	272	952	1 070	-	605	2 758	437
PERSONS PER FAMILY	4.16	4.92	4.40	4.63	-	4.55	4.69	4.16
AGE OF AMERICAN INDIAN, ESKIMO, OR ALEUT HOUSEHOLDER AND SPOUSE								
TOTAL HOUSEHOLDERS								
ALL HOUSEHOLDERS	206	61	254	297	-	152	685	125
15 TO 24 YEARS	21	8	46	32	-	27	83	8
25 TO 34 YEARS	49	22	70	72	-	49	175	36
35 TO 44 YEARS	45	15	56	55	-	20	119	33
45 TO 54 YEARS	41	7	33	52	-	10	117	25
55 TO 64 YEARS	10	4	21	44	-	35	95	6
65 YEARS AND OVER	40	6	28	42	-	11	96	18
FAMILY HOUSEHOLDER OR SPOUSE								
ALL HOUSEHOLDERS	171	55	215	231	-	128	586	104
15 TO 24 YEARS	16	8	42	27	-	20	71	6
25 TO 34 YEARS	46	22	58	60	-	47	165	33
35 TO 44 YEARS	43	10	53	48	-	20	107	29
45 TO 54 YEARS	35	6	28	40	-	6	103	22
55 TO 64 YEARS	5	4	14	31	-	27	78	5
65 YEARS AND OVER	27	6	21	24	-	8	62	9
HOUSEHOLDER IN MARRIED-COUPLE FAMILIES	104	35	132	129	-	101	325	64
15 TO 24 YEARS	7	-	14	13	-	14	12	3
25 TO 34 YEARS	29	13	39	28	-	26	85	22
35 TO 44 YEARS	26	10	37	39	-	22	70	16
45 TO 54 YEARS	19	10	16	21	-	14	75	17
55 TO 64 YEARS	9	-	19	16	-	12	40	3
65 YEARS AND OVER	14	1	7	12	-	13	43	3
SPOUSE	104	35	132	129	-	101	325	64
15 TO 24 YEARS	10	4	26	14	-	15	33	5
25 TO 34 YEARS	31	15	38	37	-	41	95	23
35 TO 44 YEARS	26	9	33	36	-	16	66	20
45 TO 54 YEARS	22	5	17	21	-	4	55	13
55 TO 64 YEARS	4	2	7	17	-	20	48	3
65 YEARS AND OVER	11	-	10	4	-	5	28	-
FEMALE HOUSEHOLDER, NO HUSBAND PRESENT	43	12	48	84	-	25	205	29
15 TO 24 YEARS	4	2	6	12	-	5	27	-
25 TO 34 YEARS	9	4	15	19	-	6	56	8
35 TO 44 YEARS	6	-	11	12	-	4	34	7
45 TO 54 YEARS	10	1	6	15	-	1	37	5
55 TO 64 YEARS	1	1	4	11	-	5	23	2
65 YEARS AND OVER	16	4	6	14	-	3	27	7
NONFAMILY HOUSEHOLDER								
ALL HOUSEHOLDERS	35	5	39	66	-	24	99	21
15 TO 24 YEARS	5	-	5	6	-	7	11	1
25 TO 34 YEARS	3	-	12	11	-	2	10	2
35 TO 44 YEARS	2	4	3	7	-	-	12	4
45 TO 54 YEARS	6	1	5	12	-	4	14	3
55 TO 64 YEARS	5	-	7	12	-	7	17	1
65 YEARS AND OVER	14	-	7	18	-	3	34	9
FEMALE HOUSEHOLDERS	16	1	13	33	-	9	29	10
15 TO 24 YEARS	-	-	2	2	-	4	4	-
25 TO 34 YEARS	3	-	1	4	-	2	-	-
35 TO 44 YEARS	-	1	1	1	-	-	1	1
45 TO 54 YEARS	-	-	1	8	-	1	4	1
55 TO 64 YEARS	3	-	2	8	-	3	6	1
65 YEARS AND OVER	9	-	4	11	-	-	14	6

TABLE 22. HOUSEHOLD AND FAMILY CHARACTERISTICS OF AMERICAN INDIANS, ESKIMOS, AND ALEUTS FOR IDENTIFIED RESERVATIONS: 1980 - CON.

(INCLUDES AMERICAN INDIANS, ESKIMOS, AND ALEUTS IN HOUSEHOLDS WITH ONE OR MORE AMERICAN INDIAN, ESKIMO, OR ALEUT PERSONS. DATA ARE ESTIMATES BASED ON A SAMPLE; SEE INTRODUCTION. FOR MEANING OF SYMBOLS, SEE INTRODUCTION. FOR DEFINITION OF TERMS, SEE APPENDIXES A AND B)

IDENTIFIED RESERVATIONS	RESIGHINI RANCHERIA, CALIF.	RINCON, CALIF.	ROARING CREEK RANCHERIA, CALIF.	ROCKY BOY'S, MONT.	ROSEBUD, S.DAK.	ROUND VALLEY, CALIF.	RUMSEY RANCHERIA, CALIF.	SAC AND FOX, IOWA
HOUSEHOLD TYPE AND RELATIONSHIP								
ALL PERSONS	20	297	24	1 544	5 643	528	13	490
FAMILY HOUSEHOLDER: MALE	...	45	...	206	648	79	...	68
FEMALE	...	22	...	90	471	45	...	21
NONFAMILY HOUSEHOLDER: MALE	...	2	...	9	129	16	...	8
FEMALE	...	6	...	9	77	21	...	8
SPOUSE	...	37	...	194	616	61	...	58
CHILD	...	140	...	766	2 673	228	...	229
OTHER RELATIVES	...	42	...	247	817	71	...	95
NONRELATIVES	...	3	...	24	210	6	...	4
PERSONS PER HOUSEHOLD	...	3.99	...	4.99	4.25	3.39	...	4.79
PERSONS IN FAMILIES	...	320	...	1 562	5 639	531	...	486
PERSONS PER FAMILY	...	4.27	...	5.23	4.79	4.07	...	5.47
AGE OF AMERICAN INDIAN, ESKIMO, OR ALEUT HOUSEHOLDER AND SPOUSE								
TOTAL HOUSEHOLDERS								
ALL HOUSEHOLDERS	...	83	...	317	1 374	167	...	105
15 TO 24 YEARS	...	6	...	36	159	23	...	7
25 TO 34 YEARS	...	19	...	80	428	41	...	13
35 TO 44 YEARS	...	20	...	75	250	35	...	29
45 TO 54 YEARS	...	9	...	47	201	20	...	27
55 TO 64 YEARS	...	13	...	44	170	23	...	11
65 YEARS AND OVER	...	16	...	36	166	25	...	17
FAMILY HOUSEHOLDER OR SPOUSE								
ALL HOUSEHOLDERS	...	75	...	299	1 168	130	...	89
15 TO 24 YEARS	...	6	...	34	137	22	...	7
25 TO 34 YEARS	...	19	...	78	391	38	...	11
35 TO 44 YEARS	...	19	...	75	229	31	...	26
45 TO 54 YEARS	...	8	...	46	180	15	...	24
55 TO 64 YEARS	...	11	...	40	127	14	...	8
65 YEARS AND OVER	...	12	...	26	103	10	...	12
HOUSEHOLDER IN MARRIED-COUPLE FAMILIES	...	51	...	207	668	80	...	63
15 TO 24 YEARS	...	1	...	13	61	6	...	2
25 TO 34 YEARS	...	15	...	47	202	22	...	14
35 TO 44 YEARS	...	14	...	50	143	19	...	11
45 TO 54 YEARS	...	4	...	42	112	17	...	18
55 TO 64 YEARS	...	8	...	30	85	8	...	11
65 YEARS AND OVER	...	10	...	25	66	7	...	7
SPOUSE	...	51	...	207	668	80	...	63
15 TO 24 YEARS	...	5	...	22	86	16	...	6
25 TO 34 YEARS	...	18	...	61	240	20	...	9
35 TO 44 YEARS	...	8	...	54	119	23	...	19
45 TO 54 YEARS	...	3	...	30	107	9	...	19
55 TO 64 YEARS	...	9	...	30	67	4	...	8
65 YEARS AND OVER	...	9	...	10	50	8	...	2
FEMALE HOUSEHOLDER, NO HUSBAND PRESENT	...	15	...	76	401	40	...	16
15 TO 24 YEARS	...	-	...	12	42	6	...	1
25 TO 34 YEARS	...	1	...	13	114	12	...	1
35 TO 44 YEARS	...	7	...	18	90	8	...	3
45 TO 54 YEARS	...	3	...	13	64	5	...	4
55 TO 64 YEARS	...	2	...	8	49	6	...	-
65 YEARS AND OVER	...	1	...	12	43	2	...	7
NONFAMILY HOUSEHOLDER								
ALL HOUSEHOLDERS	...	8	...	18	207	37	...	16
15 TO 24 YEARS	...	-	...	2	22	1	...	-
25 TO 34 YEARS	...	-	...	1	37	4	...	2
35 TO 44 YEARS	...	1	...	-	21	4	...	3
45 TO 54 YEARS	...	1	...	1	21	5	...	2
55 TO 64 YEARS	...	2	...	4	43	9	...	2
65 YEARS AND OVER	...	3	...	10	63	13	...	6
FEMALE HOUSEHOLDERS	...	6	...	9	77	21	...	8
15 TO 24 YEARS	...	-	...	1	4	-	...	-
25 TO 34 YEARS	...	-	...	-	9	-	...	2
35 TO 44 YEARS	...	1	...	-	1	-	...	-
45 TO 54 YEARS	...	-	...	1	7	2	...	-
55 TO 64 YEARS	...	2	...	1	23	7	...	-
65 YEARS AND OVER	...	2	...	6	33	12	...	6

TABLE 22. HOUSEHOLD AND FAMILY CHARACTERISTICS OF AMERICAN INDIANS, ESKIMOS, AND ALEUTS FOR IDENTIFIED RESERVATIONS: 1980 - CON.

(INCLUDES AMERICAN INDIANS, ESKIMOS, AND ALEUTS IN HOUSEHOLDS WITH ONE OR MORE AMERICAN INDIAN, ESKIMO, OR ALEUT PERSONS. DATA ARE ESTIMATES BASED ON A SAMPLE; SEE INTRODUCTION. FOR MEANING OF SYMBOLS, SEE INTRODUCTION. FOR DEFINITION OF TERMS, SEE APPENDIXES A AND B)

IDENTIFIED RESERVATIONS	SAC AND FOX, KANS.-NEBR.			ST. CROIX, WIS.	ST. REGIS MOHAWK, N.Y.	SALT RIVER, ARIZ.	SAN CARLOS, ARIZ.	SANDIA PUEBLO, N.MEX.
	TOTAL	KANSAS	NEBRASKA					
HOUSEHOLD TYPE AND RELATIONSHIP								
ALL PERSONS	3	-	3	409	1 749	2 604	5 795	227
FAMILY HOUSEHOLDER: MALE	...	-	...	56	325	278	728	39
FEMALE	...	-	...	26	87	213	326	12
NONFAMILY HOUSEHOLDER: MALE	...	-	...	18	47	50	96	6
FEMALE	...	-	...	1	44	24	45	8
SPOUSE	...	-	...	46	263	252	657	35
CHILD	...	-	...	145	775	1 204	2 700	99
OTHER RELATIVES	...	-	...	92	149	448	1 101	23
NONRELATIVES	...	-	...	25	40	135	141	3
PERSONS PER HOUSEHOLD	...	-	...	4.07	3.44	4.57	4.81	3.27
PERSONS IN FAMILIES	...	-	...	394	1 669	2 559	5 666	230
PERSONS PER FAMILY	...	-	...	4.69	4.04	5.02	5.30	3.87
AGE OF AMERICAN INDIAN, ESKIMO, OR ALEUT HOUSEHOLDER AND SPOUSE								
TOTAL HOUSEHOLDERS								
ALL HOUSEHOLDERS	...	-	...	101	523	584	1 208	73
15 TO 24 YEARS	...	-	...	3	42	59	124	3
25 TO 34 YEARS	...	-	...	20	82	161	326	29
35 TO 44 YEARS	...	-	...	31	95	135	259	12
45 TO 54 YEARS	...	-	...	18	97	90	232	13
55 TO 64 YEARS	...	-	...	22	85	72	130	7
65 YEARS AND OVER	...	-	...	7	122	68	157	9
FAMILY HOUSEHOLDER OR SPOUSE								
ALL HOUSEHOLDERS	...	-	...	82	412	510	1 067	57
15 TO 24 YEARS	...	-	...	2	37	49	117	2
25 TO 34 YEARS	...	-	...	14	77	147	302	21
35 TO 44 YEARS	...	-	...	24	88	126	231	11
45 TO 54 YEARS	...	-	...	16	87	83	216	10
55 TO 64 YEARS	...	-	...	20	67	55	109	4
65 YEARS AND OVER	...	-	...	7	55	49	91	7
HOUSEHOLDER IN MARRIED-COUPLE FAMILIES	...	-	...	50	301	277	681	41
15 TO 24 YEARS	...	-	...	-	10	16	58	-
25 TO 34 YEARS	...	-	...	8	53	83	215	13
35 TO 44 YEARS	...	-	...	12	82	80	167	13
45 TO 54 YEARS	...	-	...	12	72	46	136	3
55 TO 64 YEARS	...	-	...	13	51	22	51	7
65 YEARS AND OVER	...	-	...	5	34	29	54	4
SPOUSE	...	-	...	50	301	277	681	41
15 TO 24 YEARS	...	-	...	-	31	30	89	1
25 TO 34 YEARS	...	-	...	7	61	82	224	16
35 TO 44 YEARS	...	-	...	22	72	70	151	9
45 TO 54 YEARS	...	-	...	9	69	48	133	6
55 TO 64 YEARS	...	-	...	12	42	22	55	5
65 YEARS AND OVER	...	-	...	-	27	24	30	4
FEMALE HOUSEHOLDER, NO HUSBAND PRESENT	...	-	...	24	81	174	297	11
15 TO 24 YEARS	...	-	...	2	1	13	16	1
25 TO 34 YEARS	...	-	...	3	11	47	52	4
35 TO 44 YEARS	...	-	...	2	16	45	70	1
45 TO 54 YEARS	...	-	...	4	13	27	66	3
55 TO 64 YEARS	...	-	...	7	20	26	45	1
65 YEARS AND OVER	...	-	...	5	18	15	49	1
NONFAMILY HOUSEHOLDER								
ALL HOUSEHOLDERS	...	-	...	19	111	75	141	16
15 TO 24 YEARS	...	-	...	2	5	10	7	1
25 TO 34 YEARS	...	-	...	6	4	14	24	8
35 TO 44 YEARS	...	-	...	7	7	9	28	1
45 TO 54 YEARS	...	-	...	2	10	7	16	3
55 TO 64 YEARS	...	-	...	2	18	17	21	1
65 YEARS AND OVER	...	-	...	-	67	18	46	2
FEMALE HOUSEHOLDERS	...	-	...	1	64	24	45	8
15 TO 24 YEARS	...	-	...	-	4	3	3	-
25 TO 34 YEARS	...	-	...	-	-	1	5	4
35 TO 44 YEARS	...	-	...	1	3	2	8	1
45 TO 54 YEARS	...	-	...	-	5	3	4	1
55 TO 64 YEARS	...	-	...	-	7	5	2	1
65 YEARS AND OVER	...	-	...	-	44	11	23	1

TABLE 22. HOUSEHOLD AND FAMILY CHARACTERISTICS OF AMERICAN INDIANS, ESKIMOS, AND ALEUTS FOR IDENTIFIED RESERVATIONS: 1980 - CON.

(INCLUDES AMERICAN INDIANS, ESKIMOS, AND ALEUTS IN HOUSEHOLDS WITH ONE OR MORE AMERICAN INDIAN, ESKIMO, OR ALEUT PERSONS. DATA ARE ESTIMATES BASED ON A SAMPLE; SEE INTRODUCTION. FOR MEANING OF SYMBOLS, SEE INTRODUCTION. FOR DEFINITION OF TERMS, SEE APPENDIXES A AND B)

IDENTIFIED RESERVATIONS	SANDY LAKE, MINN.	SAN FELIPE PUEBLO, N.MEX.	SAN ILDEFONSO PUEBLO, N.MEX.	SAN JUAN PUEBLO, N.MEX.	SAN MANUEL, CALIF.	SAN PASQUAL, CALIF.	SANTA ANA PUEBLO, N.MEX.	SANTA CLARA PUEBLO, N.MEX.
HOUSEHOLD TYPE AND RELATIONSHIP								
ALL PERSONS	-	1 792	485	837	-	123	407	1 847
FAMILY HOUSEHOLDER: MALE	-	185	83	114	-	19	64	321
FEMALE	-	88	39	54	-	11	29	130
NONFAMILY HOUSEHOLDER: MALE	-	6	11	32	-	3	5	28
FEMALE	-	-	3	14	-	7	-	20
SPOUSE	-	146	76	112	-	15	57	274
CHILD	-	853	218	415	-	62	194	809
OTHER RELATIVES	-	482	52	90	-	5	52	229
NONRELATIVES	-	31	4	7	-	1	6	36
PERSONS PER HOUSEHOLD	-	6.38	3.57	3.75	-	3.45	4.14	3.83
PERSONS IN FAMILIES	-	1 792	478	862	-	156	401	1 957
PERSONS PER FAMILY	-	6.51	3.84	4.37	-	3.99	4.31	4.11
AGE OF AMERICAN INDIAN, ESKIMO, OR ALEUT HOUSEHOLDER AND SPOUSE								
TOTAL HOUSEHOLDERS								
ALL HOUSEHOLDERS	-	280	138	240	-	47	98	522
15 TO 24 YEARS	-	10	15	25	-	4	3	52
25 TO 34 YEARS	-	67	30	57	-	9	22	135
35 TO 44 YEARS	-	78	32	42	-	11	21	101
45 TO 54 YEARS	-	51	26	45	-	7	19	89
55 TO 64 YEARS	-	32	11	33	-	6	17	63
65 YEARS AND OVER	-	43	23	37	-	8	17	82
FAMILY HOUSEHOLDER OR SPOUSE								
ALL HOUSEHOLDERS	-	274	124	194	-	37	93	474
15 TO 24 YEARS	-	10	15	15	-	4	1	47
25 TO 34 YEARS	-	64	26	45	-	9	21	123
35 TO 44 YEARS	-	74	29	36	-	10	21	96
45 TO 54 YEARS	-	51	24	45	-	4	19	84
55 TO 64 YEARS	-	32	8	24	-	3	15	57
65 YEARS AND OVER	-	43	21	29	-	5	16	66
HOUSEHOLDER IN MARRIED-COUPLE FAMILIES	-	147	78	133	-	24	63	354
15 TO 24 YEARS	-	4	-	8	-	3	2	31
25 TO 34 YEARS	-	31	20	36	-	10	15	92
35 TO 44 YEARS	-	48	22	29	-	4	12	82
45 TO 54 YEARS	-	32	14	23	-	2	13	51
55 TO 64 YEARS	-	16	7	20	-	2	6	55
65 YEARS AND OVER	-	16	14	15	-	3	15	43
SPOUSE	-	147	78	133	-	24	63	354
15 TO 24 YEARS	-	6	2	13	-	4	1	33
25 TO 34 YEARS	-	39	19	37	-	5	15	100
35 TO 44 YEARS	-	49	19	27	-	8	15	80
45 TO 54 YEARS	-	28	18	29	-	2	11	61
55 TO 64 YEARS	-	14	4	11	-	2	11	47
65 YEARS AND OVER	-	10	14	16	-	2	9	31
FEMALE HOUSEHOLDER, NO HUSBAND PRESENT	-	87	39	48	-	8	25	92
15 TO 24 YEARS	-	3	13	1	-	-	-	10
25 TO 34 YEARS	-	14	4	4	-	1	6	15
35 TO 44 YEARS	-	20	7	9	-	1	6	13
45 TO 54 YEARS	-	18	5	12	-	2	6	23
55 TO 64 YEARS	-	16	4	12	-	-	4	8
65 YEARS AND OVER	-	16	7	10	-	3	3	23
NONFAMILY HOUSEHOLDER								
ALL HOUSEHOLDERS	-	6	13	46	-	10	5	48
15 TO 24 YEARS	-	-	-	10	-	-	2	5
25 TO 34 YEARS	-	3	4	12	-	-	1	12
35 TO 44 YEARS	-	3	2	7	-	1	-	5
45 TO 54 YEARS	-	-	2	-	-	3	-	5
55 TO 64 YEARS	-	-	3	9	-	3	1	5
65 YEARS AND OVER	-	-	2	8	-	2	1	15
FEMALE HOUSEHOLDERS	-	-	3	14	-	7	-	20
15 TO 24 YEARS	-	-	-	3	-	-	-	-
25 TO 34 YEARS	-	-	-	-	-	-	-	2
35 TO 44 YEARS	-	-	-	-	-	-	-	-
45 TO 54 YEARS	-	-	-	-	-	-	-	-
55 TO 64 YEARS	-	-	3	3	-	2	-	3
65 YEARS AND OVER	-	-	-	8	-	2	-	10

TABLE 22. HOUSEHOLD AND FAMILY CHARACTERISTICS OF AMERICAN INDIANS, ESKIMOS, AND ALEUTS FOR IDENTIFIED RESERVATIONS: 1980 - CON.

(INCLUDES AMERICAN INDIANS, ESKIMOS, AND ALEUTS IN HOUSEHOLDS WITH ONE OR MORE AMERICAN INDIAN, ESKIMO, OR ALEUT PERSONS. DATA ARE ESTIMATES BASED ON A SAMPLE; SEE INTRODUCTION. FOR MEANING OF SYMBOLS, SEE INTRODUCTION. FOR DEFINITION OF TERMS, SEE APPENDIXES A AND B)

IDENTIFIED RESERVATIONS	SANTA ROSA RANCHERIA, CALIF.	SANTA ROSA, CALIF.	SANTA YNEZ, CALIF.	SANTA YSABEL, CALIF.	SANTEE, NEBR.	SANTO DOMINGO PUEBLO, N.MEX.	SAN XAVIER, ARIZ.	SAUK-SUIATTLE, WASH.
HOUSEHOLD TYPE AND RELATIONSHIP								
ALL PERSONS	122	12	120	181	407	2 160	850	-
FAMILY HOUSEHOLDER: MALE	10	...	22	22	50	238	80	-
FEMALE	9	...	7	18	33	87	75	-
NONFAMILY HOUSEHOLDER: MALE	1	...	2	12	*	13	14	-
FEMALE	2	...	2	6	7	4	10	-
SPOUSE	8	...	15	17	41	209	69	-
CHILD	51	...	62	69	179	1 103	337	-
OTHER RELATIVES	38	...	7	24	69	482	232	-
NONRELATIVES	3	...	1	14	18	4	33	-
PERSONS PER HOUSEHOLD	5.18	...	3.53	3.26	4.13	6.25	4.68	-
PERSONS IN FAMILIES	130	...	125	175	412	2 123	831	-
PERSONS PER FAMILY	5.75	...	3.92	4.16	4.65	6.53	5.23	-
AGE OF AMERICAN INDIAN, ESKIMO, OR ALEUT HOUSEHOLDER AND SPOUSE								
TOTAL HOUSEHOLDERS								
ALL HOUSEHOLDERS	26	...	37	58	104	342	183	-
15 TO 24 YEARS	6	...	4	12	15	8	15	-
25 TO 34 YEARS	4	...	6	10	17	60	51	-
35 TO 44 YEARS	8	...	4	13	23	62	32	-
45 TO 54 YEARS	5	...	7	3	10	90	31	-
55 TO 64 YEARS	-	...	9	8	17	56	20	-
65 YEARS AND OVER	3	...	7	12	20	67	34	-
FAMILY HOUSEHOLDER OR SPOUSE								
ALL HOUSEHOLDERS	23	...	32	40	87	325	159	-
15 TO 24 YEARS	6	...	4	10	14	8	15	-
25 TO 34 YEARS	4	...	6	6	15	60	49	-
35 TO 44 YEARS	7	...	4	12	22	60	25	-
45 TO 54 YEARS	5	...	6	3	9	87	28	-
55 TO 64 YEARS	-	...	7	3	15	52	18	-
65 YEARS AND OVER	1	...	5	5	11	59	24	-
HOUSEHOLDER IN MARRIED-COUPLE FAMILIES	11	...	21	24	47	206	72	-
15 TO 24 YEARS	2	...	1	3	3	1	3	-
25 TO 34 YEARS	8	...	1	4	10	31	21	-
35 TO 44 YEARS	1	...	5	8	15	65	22	-
45 TO 54 YEARS	-	...	9	1	6	36	14	-
55 TO 64 YEARS	-	...	4	4	3	43	5	-
65 YEARS AND OVER	-	...	1	4	10	30	4	-
SPOUSE	11	...	21	24	47	206	72	-
15 TO 24 YEARS	4	...	1	5	10	7	4	-
25 TO 34 YEARS	4	...	6	3	7	42	31	-
35 TO 44 YEARS	2	...	4	7	17	54	15	-
45 TO 54 YEARS	-	...	4	3	4	58	11	-
55 TO 64 YEARS	-	...	5	2	6	30	10	-
65 YEARS AND OVER	-	...	1	3	3	15	1	-
FEMALE HOUSEHOLDER, NO HUSBAND PRESENT	8	...	6	7	32	84	63	-
15 TO 24 YEARS	-	...	2	3	3	1	3	-
25 TO 34 YEARS	-	...	-	-	6	12	12	-
35 TO 44 YEARS	2	...	-	1	4	6	9	-
45 TO 54 YEARS	5	...	2	-	5	23	17	-
55 TO 64 YEARS	-	...	1	1	6	16	8	-
65 YEARS AND OVER	1	...	-	2	7	25	14	-
NONFAMILY HOUSEHOLDER								
ALL HOUSEHOLDERS	3	...	5	18	16	17	24	-
15 TO 24 YEARS	-	...	-	2	1	-	-	-
25 TO 34 YEARS	-	...	-	4	2	-	2	-
35 TO 44 YEARS	1	...	-	1	1	2	7	-
45 TO 54 YEARS	-	...	1	-	1	3	3	-
55 TO 64 YEARS	-	...	1	5	2	4	2	-
65 YEARS AND OVER	2	...	2	6	9	8	10	-
FEMALE HOUSEHOLDERS	2	...	2	6	7	4	10	-
15 TO 24 YEARS	-	...	-	-	1	-	-	-
25 TO 34 YEARS	-	...	-	-	-	-	-	-
35 TO 44 YEARS	-	...	-	-	-	-	-	-
45 TO 54 YEARS	-	...	1	-	-	-	2	-
55 TO 64 YEARS	-	...	-	5	-	-	-	-
65 YEARS AND OVER	2	...	1	1	6	4	9	-

TABLE 22. HOUSEHOLD AND FAMILY CHARACTERISTICS OF AMERICAN INDIANS, ESKIMOS, AND ALEUTS FOR IDENTIFIED RESERVATIONS: 1980 - CON.

(INCLUDES AMERICAN INDIANS, ESKIMOS, AND ALEUTS IN HOUSEHOLDS WITH ONE OR MORE AMERICAN INDIAN, ESKIMO, OR ALEUT PERSONS. DATA ARE ESTIMATES BASED ON A SAMPLE; SEE INTRODUCTION. FOR MEANING OF SYMBOLS, SEE INTRODUCTION. FOR DEFINITION OF TERMS, SEE APPENDIXES A AND B)

IDENTIFIED RESERVATIONS	SAULT STE. MARIE, MICH.	SCHAGHTI-COKE, CONN.	SHAKOPEE COMMUNITY, MINN.	SHEEP RANCH RANCHERIA, CALIF.	SHERWOOD VALLEY RANCHERIA, CALIF.	SHINGLE SPRINGS RANCHERIA, CALIF.	SHINNECOCK, N.Y.	SHOALWATER, WASH.
HOUSEHOLD TYPE AND RELATIONSHIP								
ALL PERSONS	-	6	77	2	17	-	194	28
FAMILY HOUSEHOLDER: MALE	-	...	17	...	...	-	28	...
FEMALE	-	...	5	...	...	-	20	...
NONFAMILY HOUSEHOLDER: MALE	-	...	2	...	...	-	8	...
FEMALE	-	...	-	...	...	-	12	...
SPOUSE	-	...	9	...	...	-	26	...
CHILD	-	...	41	...	...	-	79	...
OTHER RELATIVES	-	...	3	...	...	-	20	...
NONRELATIVES	-	...	-	...	...	-	-	...
PERSONS PER HOUSEHOLD	-	...	3.63	...	...	-	2.89	...
PERSONS IN FAMILIES	-	...	96	...	...	-	198	...
PERSONS PER FAMILY	-	...	3.84	...	...	-	3.57	...
AGE OF AMERICAN INDIAN, ESKIMO, OR ALEUT HOUSEHOLDER AND SPOUSE								
TOTAL HOUSEHOLDERS								
ALL HOUSEHOLDERS	-	...	27	...	...	-	75	...
15 TO 24 YEARS	-	...	2	...	...	-	7	...
25 TO 34 YEARS	-	...	11	...	...	-	7	...
35 TO 44 YEARS	-	...	7	...	...	-	13	...
45 TO 54 YEARS	-	...	2	...	...	-	7	...
55 TO 64 YEARS	-	...	4	...	...	-	10	...
65 YEARS AND OVER	-	...	1	...	...	-	31	...
FAMILY HOUSEHOLDER OR SPOUSE								
ALL HOUSEHOLDERS	-	...	25	...	...	-	55	...
15 TO 24 YEARS	-	...	2	...	...	-	7	...
25 TO 34 YEARS	-	...	10	...	...	-	7	...
35 TO 44 YEARS	-	...	7	...	...	-	13	...
45 TO 54 YEARS	-	...	2	...	...	-	7	...
55 TO 64 YEARS	-	...	3	...	...	-	8	...
65 YEARS AND OVER	-	...	1	...	...	-	16	...
HOUSEHOLDER IN MARRIED-COUPLE FAMILIES	-	...	19	...	...	-	37	...
15 TO 24 YEARS	-	...	-	...	...	-	6	...
25 TO 34 YEARS	-	...	7	...	...	-	4	...
35 TO 44 YEARS	-	...	6	...	...	-	6	...
45 TO 54 YEARS	-	...	2	...	...	-	5	...
55 TO 64 YEARS	-	...	4	...	...	-	8	...
65 YEARS AND OVER	-	...	-	...	...	-	8	...
SPOUSE	-	...	19	...	...	-	37	...
15 TO 24 YEARS	-	...	1	...	...	-	7	...
25 TO 34 YEARS	-	...	8	...	...	-	5	...
35 TO 44 YEARS	-	...	7	...	...	-	8	...
45 TO 54 YEARS	-	...	1	...	...	-	2	...
55 TO 64 YEARS	-	...	2	...	...	-	4	...
65 YEARS AND OVER	-	...	-	...	...	-	10	...
FEMALE HOUSEHOLDER, NO HUSBAND PRESENT	-	...	5	...	...	-	15	...
15 TO 24 YEARS	-	...	1	...	...	-	-	...
25 TO 34 YEARS	-	...	1	...	...	-	2	...
35 TO 44 YEARS	-	...	-	...	...	-	5	...
45 TO 54 YEARS	-	...	1	...	...	-	2	...
55 TO 64 YEARS	-	...	1	...	...	-	2	...
65 YEARS AND OVER	-	...	-	...	...	-	5	...
NONFAMILY HOUSEHOLDER								
ALL HOUSEHOLDERS	-	...	2	...	...	-	20	...
15 TO 24 YEARS	-	...	-	...	...	-	-	...
25 TO 34 YEARS	-	...	1	...	...	-	-	...
35 TO 44 YEARS	-	...	-	...	...	-	-	...
45 TO 54 YEARS	-	...	-	...	...	-	-	...
55 TO 64 YEARS	-	...	1	...	...	-	4	...
65 YEARS AND OVER	-	...	-	...	...	-	16	...
FEMALE HOUSEHOLDERS	-	...	-	...	...	-	12	...
15 TO 24 YEARS	-	...	-	...	...	-	-	...
25 TO 34 YEARS	-	...	-	...	...	-	-	...
35 TO 44 YEARS	-	...	-	...	...	-	-	...
45 TO 54 YEARS	-	...	-	...	...	-	-	...
55 TO 64 YEARS	-	...	-	...	...	-	2	...
65 YEARS AND OVER	-	...	-	...	...	-	11	...

TABLE 22. HOUSEHOLD AND FAMILY CHARACTERISTICS OF AMERICAN INDIANS, ESKIMOS, AND ALEUTS FOR IDENTIFIED RESERVATIONS: 1980 - CON.

(INCLUDES AMERICAN INDIANS, ESKIMOS, AND ALEUTS IN HOUSEHOLDS WITH ONE OR MORE AMERICAN INDIAN, ESKIMO, OR ALEUT PERSONS. DATA ARE ESTIMATES BASED ON A SAMPLE; SEE INTRODUCTION. FOR MEANING OF SYMBOLS, SEE INTRODUCTION. FOR DEFINITION OF TERMS, SEE APPENDIXES A AND B)

IDENTIFIED RESERVATIONS	SISSETON, N.DAK.-S.DAK.			SKOKOMISH, WASH.	SKULL VALLEY, UTAH	SOBOBA, CALIF.	SOKAOGON CHIPPEWA COMMUNITY, WIS.	SOUTHERN PAIUTE, UTAH
	TOTAL	NORTH DAKOTA	SOUTH DAKOTA					
HOUSEHOLD TYPE AND RELATIONSHIP								
ALL PERSONS	2 589	-	2 589	305	-	230	95	181
FAMILY HOUSEHOLDER: MALE	283	-	283	51	-	26	15	23
FEMALE	222	-	222	11	-	25	6	13
NONFAMILY HOUSEHOLDER: MALE	61	-	61	4	-	7	8	3
FEMALE	39	-	39	6	-	10	-	1
SPOUSE	246	-	246	44	-	22	10	19
CHILD	1 276	-	1 276	149	-	110	30	78
OTHER RELATIVES	364	-	364	28	-	24	16	43
NONRELATIVES	99	-	99	13	-	7	9	7
PERSONS PER HOUSEHOLD	4.15	-	4.15	4.84	-	3.52	3.43	4.93
PERSONS IN FAMILIES	2 611	-	2 611	316	-	233	89	183
PERSONS PER FAMILY	4.70	-	4.70	4.44	-	4.21	4.00	3.39
AGE OF AMERICAN INDIAN, ESKIMO, OR ALEUT HOUSEHOLDER AND SPOUSE								
TOTAL HOUSEHOLDERS								
ALL HOUSEHOLDERS	642	-	642	81	-	72	30	38
15 TO 24 YEARS	61	-	61	9	-	5	5	3
25 TO 34 YEARS	184	-	184	15	-	23	8	11
35 TO 44 YEARS	121	-	121	29	-	11	11	10
45 TO 54 YEARS	90	-	90	14	-	15	2	12
55 TO 64 YEARS	80	-	80	9	-	12	3	-
65 YEARS AND OVER	106	-	106	5	-	5	1	1
FAMILY HOUSEHOLDER OR SPOUSE								
ALL HOUSEHOLDERS	543	-	543	71	-	55	22	34
15 TO 24 YEARS	60	-	60	9	-	5	5	4
25 TO 34 YEARS	173	-	173	15	-	22	6	11
35 TO 44 YEARS	112	-	112	25	-	10	7	10
45 TO 54 YEARS	76	-	76	13	-	7	1	10
55 TO 64 YEARS	47	-	47	6	-	8	2	-
65 YEARS AND OVER	75	-	75	2	-	3	1	-
HOUSEHOLDER IN MARRIED-COUPLE FAMILIES	271	-	271	54	-	33	12	19
15 TO 24 YEARS	26	-	26	7	-	2	2	1
25 TO 34 YEARS	71	-	71	5	-	13	4	5
35 TO 44 YEARS	58	-	58	17	-	4	3	3
45 TO 54 YEARS	46	-	46	15	-	8	-	9
55 TO 64 YEARS	29	-	29	3	-	7	1	-
65 YEARS AND OVER	41	-	41	7	-	-	2	-
SPOUSE	271	-	271	54	-	33	12	19
15 TO 24 YEARS	33	-	33	7	-	1	5	1
25 TO 34 YEARS	92	-	92	11	-	18	2	5
35 TO 44 YEARS	55	-	55	18	-	6	2	7
45 TO 54 YEARS	38	-	38	10	-	3	-	5
55 TO 64 YEARS	29	-	29	6	-	5	2	-
65 YEARS AND OVER	25	-	25	1	-	-	1	-
FEMALE HOUSEHOLDER, NO HUSBAND PRESENT	195	-	195	9	-	16	6	13
15 TO 24 YEARS	26	-	26	1	-	4	-	1
25 TO 34 YEARS	55	-	55	3	-	4	4	4
35 TO 44 YEARS	37	-	37	3	-	2	2	3
45 TO 54 YEARS	30	-	30	1	-	1	-	5
55 TO 64 YEARS	11	-	11	-	-	3	-	-
65 YEARS AND OVER	36	-	36	-	-	2	-	-
NONFAMILY HOUSEHOLDER								
ALL HOUSEHOLDERS	99	-	99	10	-	17	8	4
15 TO 24 YEARS	1	-	1	-	-	-	-	1
25 TO 34 YEARS	11	-	11	-	-	1	2	-
35 TO 44 YEARS	9	-	9	4	-	1	4	-
45 TO 54 YEARS	14	-	14	1	-	9	1	2
55 TO 64 YEARS	33	-	33	3	-	4	1	-
65 YEARS AND OVER	31	-	31	3	-	2	-	1
FEMALE HOUSEHOLDERS	39	-	39	6	-	10	-	1
15 TO 24 YEARS	-	-	-	-	-	-	-	-
25 TO 34 YEARS	3	-	3	-	-	-	-	-
35 TO 44 YEARS	2	-	2	1	-	1	-	-
45 TO 54 YEARS	8	-	8	1	-	6	-	-
55 TO 64 YEARS	10	-	10	1	-	-	-	-
65 YEARS AND OVER	15	-	15	3	-	2	-	1

TABLE 22. HOUSEHOLD AND FAMILY CHARACTERISTICS OF AMERICAN INDIANS, ESKIMOS, AND ALEUTS FOR IDENTIFIED RESERVATIONS: 1980 — CON.

(INCLUDES AMERICAN INDIANS, ESKIMOS, AND ALEUTS IN HOUSEHOLDS WITH ONE OR MORE AMERICAN INDIAN, ESKIMO, OR ALEUT PERSONS. DATA ARE ESTIMATES BASED ON A SAMPLE; SEE INTRODUCTION. FOR MEANING OF SYMBOLS, SEE INTRODUCTION. FOR DEFINITION OF TERMS, SEE APPENDIXES A AND B)

IDENTIFIED RESERVATIONS	SOUTHERN UTE, COLO.	SPOKANE, WASH.	SQUAXIN ISLAND, WASH.	STANDING ROCK, N.DAK.-S.DAK.			STEWART'S POINT RANCHERIA, CALIF.	STOCK-BRIDGE, WIS.
				TOTAL	NORTH DAKOTA	SOUTH DAKOTA		
HOUSEHOLD TYPE AND RELATIONSHIP								
ALL PERSONS	877	1 052	32	4 587	2 226	2 361	73	582
FAMILY HOUSEHOLDER: MALE	113	177	6	307	245	262	10	93
FEMALE	69	66	2	351	166	185	2	35
NONFAMILY HOUSEHOLDER: MALE	29	43	-	107	51	56	3	21
FEMALE	17	27	-	63	41	22	-	21
SPOUSE	101	132	4	488	242	246	9	98
CHILD	420	426	17	2 169	1 118	1 050	32	264
OTHER RELATIVES	102	126	3	729	273	456	14	32
NONRELATIVES	25	55	-	173	90	83	2	18
PERSONS PER HOUSEHOLD	3.68	3.68	4.09	4.26	4.19	4.32	4.63	3.44
PERSONS IN FAMILIES	922	1 150	45	4 556	2 205	2 351	70	643
PERSONS PER FAMILY	4.24	4.28	4.09	4.80	4.82	4.79	5.31	4.04
AGE OF AMERICAN INDIAN, ESKIMO, OR ALEUT HOUSEHOLDER AND SPOUSE								
TOTAL HOUSEHOLDERS								
ALL HOUSEHOLDERS	253	336	9	1 094	536	559	16	198
15 TO 24 YEARS	27	50	5	99	54	45	1	15
25 TO 34 YEARS	78	88	3	276	164	113	2	57
35 TO 44 YEARS	52	71	1	229	116	113	2	22
45 TO 54 YEARS	40	50	-	184	82	102	5	29
55 TO 64 YEARS	23	35	-	186	72	114	-	36
65 YEARS AND OVER	32	43	-	119	47	72	6	39
FAMILY HOUSEHOLDER OR SPOUSE								
ALL HOUSEHOLDERS	206	266	9	924	444	480	13	136
15 TO 24 YEARS	23	44	5	86	41	45	1	13
25 TO 34 YEARS	69	75	3	242	146	95	2	55
35 TO 44 YEARS	44	57	1	195	98	97	2	22
45 TO 54 YEARS	29	43	-	166	73	93	5	22
55 TO 64 YEARS	20	24	-	160	56	104	-	27
65 YEARS AND OVER	22	22	-	76	29	46	3	18
HOUSEHOLDER IN MARRIED-COUPLE FAMILIES	129	183	7	552	258	295	9	123
15 TO 24 YEARS	10	17	3	35	16	19	1	11
25 TO 34 YEARS	49	55	2	141	80	61	2	27
35 TO 44 YEARS	24	46	2	108	57	51	-	24
45 TO 54 YEARS	22	27	-	123	49	74	2	17
55 TO 64 YEARS	16	21	-	94	34	60	3	26
65 YEARS AND OVER	8	16	-	51	22	30	1	18
SPOUSE	129	183	7	552	258	295	9	123
15 TO 24 YEARS	15	36	4	47	21	25	1	7
25 TO 34 YEARS	53	53	3	162	97	65	2	45
35 TO 44 YEARS	25	43	-	118	52	67	2	17
45 TO 54 YEARS	16	30	-	119	44	75	3	20
55 TO 64 YEARS	12	12	-	82	29	54	-	27
65 YEARS AND OVER	8	10	-	23	14	9	1	9
FEMALE HOUSEHOLDER, NO HUSBAND PRESENT	60	52	2	312	155	157	2	23
15 TO 24 YEARS	5	4	1	37	17	20	-	2
25 TO 34 YEARS	13	13	-	68	42	26	-	7
35 TO 44 YEARS	17	9	1	63	38	25	-	3
45 TO 54 YEARS	10	10	-	39	22	18	-	2
55 TO 64 YEARS	6	7	-	63	23	40	-	-
65 YEARS AND OVER	8	8	-	42	13	29	2	9
NONFAMILY HOUSEHOLDER								
ALL HOUSEHOLDERS	46	70	-	170	92	78	3	42
15 TO 24 YEARS	4	6	-	13	13	-	-	2
25 TO 34 YEARS	9	12	-	35	17	17	-	2
35 TO 44 YEARS	8	14	-	34	18	16	-	-
45 TO 54 YEARS	11	7	-	18	9	9	-	8
55 TO 64 YEARS	3	10	-	26	16	10	-	9
65 YEARS AND OVER	10	20	-	44	18	26	3	21
FEMALE HOUSEHOLDERS	17	27	-	63	41	22	-	21
15 TO 24 YEARS	1	1	-	3	3	-	-	-
25 TO 34 YEARS	3	-	-	8	3	6	-	-
35 TO 44 YEARS	2	6	-	15	10	4	-	-
45 TO 54 YEARS	4	2	-	4	2	2	-	-
55 TO 64 YEARS	2	5	-	17	14	3	-	2
65 YEARS AND OVER	4	13	-	16	9	8	-	19

TABLE 22. HOUSEHOLD AND FAMILY CHARACTERISTICS OF AMERICAN INDIANS, ESKIMOS, AND ALEUTS FOR IDENTIFIED RESERVATIONS: 1980 - CON.

(INCLUDES AMERICAN INDIANS, ESKIMOS, AND ALEUTS IN HOUSEHOLDS WITH ONE OR MORE AMERICAN INDIAN, ESKIMO, OR ALEUT PERSONS. DATA ARE ESTIMATES BASED ON A SAMPLE; SEE INTRODUCTION. FOR MEANING OF SYMBOLS, SEE INTRODUCTION. FOR DEFINITION OF TERMS, SEE APPENDIXES A AND B)

IDENTIFIED RESERVATIONS	SULPHUR BANK RANCHERIA, CALIF.	SUMMIT LAKE, NEV.	SUSANVILLE, CALIF.	SWINOMISH, WASH.	SYCUAN, CALIF.	TAMA, IA.	TAOS PUEBLO, N.MEX.	TE-MOAK, NEV.
HOUSEHOLD TYPE AND RELATIONSHIP								
ALL PERSONS	113	15	83	425	56	30	1 049	91
FAMILY HOUSEHOLDER: MALE	14	...	10	62	5	4	205	18
FEMALE	7	...	9	30	5	2	53	4
NONFAMILY HOUSEHOLDER: MALE	3	...	4	12	2	9	22	3
FEMALE	-	...	-	5	2	2	30	4
SPOUSE	14	...	8	53	5	4	188	13
CHILD	57	...	34	174	35	6	420	37
OTHER RELATIVES	17	...	15	62	2	1	116	10
NONRELATIVES	3	...	2	27	2	1	15	-
PERSONS PER HOUSEHOLD	4.85	...	3.67	3.85	4.15	1.75	3.36	3.13
PERSONS IN FAMILIES	112	...	82	415	56	19	1 010	84
PERSONS PER FAMILY	5.36	...	4.07	4.32	5.04	3.01	3.81	3.83
AGE OF AMERICAN INDIAN, ESKIMO, OR ALEUT HOUSEHOLDER AND SPOUSE								
TOTAL HOUSEHOLDERS								
ALL HOUSEHOLDERS	24	...	25	110	14	17	315	29
15 TO 24 YEARS	5	...	1	11	2	3	17	2
25 TO 34 YEARS	7	...	2	30	1	4	57	1
35 TO 44 YEARS	3	...	6	23	2	5	48	10
45 TO 54 YEARS	4	...	6	16	5	2	54	4
55 TO 64 YEARS	1	...	6	9	-	-	43	3
65 YEARS AND OVER	4	...	5	21	5	2	97	8
FAMILY HOUSEHOLDER OR SPOUSE								
ALL HOUSEHOLDERS	21	...	20	93	11	6	263	22
15 TO 24 YEARS	5	...	-	9	2	-	17	2
25 TO 34 YEARS	7	...	2	30	1	3	53	1
35 TO 44 YEARS	3	...	6	23	2	3	46	10
45 TO 54 YEARS	4	...	5	12	5	-	44	4
55 TO 64 YEARS	1	...	3	7	-	-	32	2
65 YEARS AND OVER	1	...	5	11	2	-	71	3
HOUSEHOLDER IN MARRIED-COUPLE FAMILIES	14	...	8	61	6	4	204	18
15 TO 24 YEARS	-	...	-	2	2	2	8	2
25 TO 34 YEARS	4	...	2	22	-	-	28	-
35 TO 44 YEARS	6	...	2	10	3	-	38	9
45 TO 54 YEARS	-	...	2	13	2	1	26	3
55 TO 64 YEARS	3	...	-	3	-	-	42	2
65 YEARS AND OVER	1	...	1	9	-	1	62	3
SPOUSE	14	...	8	61	6	4	204	18
15 TO 24 YEARS	2	...	-	3	2	-	9	2
25 TO 34 YEARS	4	...	2	26	-	1	41	-
35 TO 44 YEARS	3	...	3	13	2	3	39	10
45 TO 54 YEARS	3	...	-	8	3	-	30	2
55 TO 64 YEARS	1	...	1	3	-	-	26	2
65 YEARS AND OVER	1	...	1	6	-	-	59	3
FEMALE HOUSEHOLDER, NO HUSBAND PRESENT	6	...	8	25	2	2	49	4
15 TO 24 YEARS	3	...	-	3	-	-	8	-
25 TO 34 YEARS	1	...	-	3	-	2	8	1
35 TO 44 YEARS	-	...	2	9	-	-	7	-
45 TO 54 YEARS	1	...	2	4	-	-	11	3
55 TO 64 YEARS	-	...	-	1	-	-	5	-
65 YEARS AND OVER	-	...	3	5	2	-	10	-
NONFAMILY HOUSEHOLDER								
ALL HOUSEHOLDERS	3	...	4	17	3	11	52	7
15 TO 24 YEARS	-	...	1	3	-	3	-	-
25 TO 34 YEARS	-	...	-	-	-	1	4	-
35 TO 44 YEARS	-	...	-	-	-	2	2	-
45 TO 54 YEARS	-	...	1	3	-	2	10	-
55 TO 64 YEARS	-	...	2	2	-	-	10	1
65 YEARS AND OVER	3	...	-	9	3	2	26	6
FEMALE HOUSEHOLDERS	-	...	-	5	2	2	30	4
15 TO 24 YEARS	-	...	-	-	-	-	-	-
25 TO 34 YEARS	-	...	-	-	-	-	2	-
35 TO 44 YEARS	-	...	-	-	-	-	-	-
45 TO 54 YEARS	-	...	-	-	-	1	4	-
55 TO 64 YEARS	-	...	-	-	-	-	4	1
65 YEARS AND OVER	-	...	-	5	2	1	20	3

BLE 22. HOUSEHOLD AND FAMILY CHARACTERISTICS OF AMERICAN INDIANS, ESKIMOS, AND ALEUTS FOR IDENTIFIED RESERVATIONS: 1980 - CON.

(INCLUDES AMERICAN INDIANS, ESKIMOS, AND ALEUTS IN HOUSEHOLDS WITH ONE OR MORE AMERICAN INDIAN, ESKIMO, OR ALEUT PERSONS. DATA ARE ESTIMATES BASED ON A SAMPLE; SEE INTRODUCTION. FOR MEANING OF SYMBOLS, SEE INTRODUCTION. FOR DEFINITION OF TERMS, SEE APPENDIXES A AND D)

DENTIFIED RESERVATIONS	TESUQUE PUEBLO, N.MEX.	TIGUA, TEX.	TONAWANDA, N.Y.	TORRES-MARTINEZ, CALIF.	TRINIDAD RANCHERIA, CALIF.	TULALIP, WASH.	TULE RIVER, CALIF.	TUNICA-BILOXI, LA.
USEHOLD TYPE AND RELATIONSHIP								
ALL PERSONS	236	366	438	-	46	770	424	7
MILY HOUSEHOLDER: MALE	36	54	67	-	8	101	57	...
FEMALE	15	46	29	-	3	42	35	...
NFAMILY HOUSEHOLDER: MALE	2	2	14	-	2	21	21	...
FEMALE	-	1	25	-	-	24	5	...
OUSE	38	14	59	-	7	93	42	...
ILD	114	229	185	-	17	366	237	...
HER RELATIVES	28	19	51	-	5	97	19	...
NRELATIVES	3	1	8	-	3	25	8	...
RSONS PER HOUSEHOLD	4.15	4.42	3.25	-	3.28	3.88	3.68	...
PERSONS IN FAMILIES	238	457	412	-	56	806	427	...
RSONS PER FAMILY	4.26	4.52	4.08	-	3.51	4.62	4.38	...
E OF AMERICAN INDIAN, ESKIMO, OR LEUT HOUSEHOLDER AND SPOUSE								
TAL HOUSEHOLDERS								
L HOUSEHOLDERS	58	103	138	-	18	211	121	...
15 TO 24 YEARS	2	30	-	-	2	33	13	...
25 TO 34 YEARS	12	24	17	-	5	53	49	...
35 TO 44 YEARS	16	24	30	-	3	48	12	...
45 TO 54 YEARS	8	12	18	-	4	28	32	...
55 TO 64 YEARS	7	7	36	-	1	16	3	...
65 YEARS AND OVER	13	6	37	-	2	34	11	...
MILY HOUSEHOLDER OR SPOUSE								
L HOUSEHOLDERS	56	100	99	-	16	166	95	...
15 TO 24 YEARS	2	30	-	-	2	28	11	...
25 TO 34 YEARS	10	24	15	-	3	42	47	...
35 TO 44 YEARS	16	24	23	-	3	44	12	...
45 TO 54 YEARS	8	12	18	-	4	25	20	...
55 TO 64 YEARS	7	7	25	-	1	12	3	...
65 YEARS AND OVER	13	3	17	-	2	14	2	...
USEHOLDER IN MARRIED-COUPLE FAMILIES	38	79	63	-	12	113	56	...
15 TO 24 YEARS	1	20	1	-	1	16	13	...
25 TO 34 YEARS	7	17	7	-	3	31	14	...
35 TO 44 YEARS	11	21	13	-	1	29	18	...
45 TO 54 YEARS	10	12	22	-	2	24	9	...
55 TO 64 YEARS	1	4	10	-	3	3	2	...
65 YEARS AND OVER	7	5	9	-	1	8	-	...
OUSE	38	79	63	-	12	113	56	...
15 TO 24 YEARS	2	23	-	-	2	22	8	...
25 TO 34 YEARS	8	20	13	-	3	30	26	...
35 TO 44 YEARS	11	19	20	-	2	33	9	...
45 TO 54 YEARS	6	10	11	-	2	19	13	...
55 TO 64 YEARS	5	4	14	-	-	4	-	...
65 YEARS AND OVER	7	1	5	-	2	5	-	...
EMALE HOUSEHOLDER, NO HUSBAND PRESENT	15	16	25	-	3	38	34	...
15 TO 24 YEARS	-	4	-	-	-	5	3	...
25 TO 34 YEARS	2	4	1	-	-	9	21	...
35 TO 44 YEARS	5	3	3	-	1	7	3	...
45 TO 54 YEARS	3	2	6	-	2	5	5	...
55 TO 64 YEARS	1	1	7	-	-	8	-	...
65 YEARS AND OVER	5	2	8	-	-	4	2	...
ONFAMILY HOUSEHOLDER								
LL HOUSEHOLDERS	2	3	39	-	2	45	26	...
15 TO 24 YEARS	-	-	-	-	-	5	3	...
25 TO 34 YEARS	2	-	2	-	2	10	2	...
35 TO 44 YEARS	-	-	7	-	-	3	-	...
45 TO 54 YEARS	-	-	-	-	-	3	12	...
55 TO 64 YEARS	-	-	11	-	-	4	-	...
65 YEARS AND OVER	-	3	19	-	-	20	9	...
EMALE HOUSEHOLDERS	-	1	25	-	-	24	5	...
15 TO 24 YEARS	-	-	-	-	-	4	3	...
25 TO 34 YEARS	-	-	1	-	-	4	2	...
35 TO 44 YEARS	-	-	3	-	-	-	-	...
45 TO 54 YEARS	-	-	-	-	-	1	-	...
55 TO 64 YEARS	-	-	7	-	-	4	-	...
65 YEARS AND OVER	-	1	14	-	-	11	-	...

TABLE 22. HOUSEHOLD AND FAMILY CHARACTERISTICS OF AMERICAN INDIANS, ESKIMOS, AND ALEUTS FOR IDENTIFIED RESERVATIONS: 1980 - CON.

(INCLUDES AMERICAN INDIANS, ESKIMOS, AND ALEUTS IN HOUSEHOLDS WITH ONE OR MORE AMERICAN INDIAN, ESKIMO, OR ALEUT PERSONS. DATA ARE ESTIMATES BASED ON A SAMPLE; SEE INTRODUCTION. FOR MEANING OF SYMBOLS, SEE INTRODUCTION. FOR DEFINITION OF TERMS, SEE APPENDIXES A AND B)

IDENTIFIED RESERVATIONS	TUOLUMNE RANCHERIA, CALIF.	TURTLE MOUNTAIN, N.DAK.	TUSCARORA, N.Y.	TWENTY-NINE PALMS, CALIF.	UINTAH AND OURAY, UTAH	UMATILLA, OREG.	UPPER SIOUX COMMUNITY, MINN.	UPPER SKAGIT, WASH.
HOUSEHOLD TYPE AND RELATIONSHIP								
ALL PERSONS	81	4 011	-	-	2 189	903	52	-
FAMILY HOUSEHOLDER: MALE	19	560	-	-	289	123	6	-
FEMALE	2	265	-	-	144	73	6	-
NONFAMILY HOUSEHOLDER: MALE	2	99	-	-	36	22	4	-
FEMALE	2	62	-	-	18	20	2	-
SPOUSE	9	512	-	-	276	110	9	-
CHILD	32	2 073	-	-	995	369	11	-
OTHER RELATIVES	9	306	-	-	399	139	9	-
NONRELATIVES	6	133	-	-	32	28	4	-
PERSONS PER HOUSEHOLD	3.50	4.04	-	-	4.39	3.73	2.65	-
PERSONS IN FAMILIES	87	3 929	-	-	2 321	985	48	-
PERSONS PER FAMILY	3.95	4.57	-	-	4.76	4.17	3.35	-
AGE OF AMERICAN INDIAN, ESKIMO, OR ALEUT HOUSEHOLDER AND SPOUSE								
TOTAL HOUSEHOLDERS								
ALL HOUSEHOLDERS	23	1 015	-	-	534	269	20	-
15 TO 24 YEARS	1	129	-	-	70	20	2	-
25 TO 34 YEARS	9	244	-	-	137	65	2	-
35 TO 44 YEARS	4	226	-	-	140	56	4	-
45 TO 54 YEARS	4	155	-	-	73	54	2	-
55 TO 64 YEARS	7	118	-	-	73	22	4	-
65 YEARS AND OVER	-	143	-	-	40	53	6	-
FAMILY HOUSEHOLDER OR SPOUSE								
ALL HOUSEHOLDERS	21	854	-	-	480	228	14	-
15 TO 24 YEARS	1	117	-	-	69	19	-	-
25 TO 34 YEARS	7	234	-	-	125	56	2	-
35 TO 44 YEARS	4	205	-	-	130	49	4	-
45 TO 54 YEARS	4	131	-	-	66	49	2	-
55 TO 64 YEARS	5	88	-	-	58	16	2	-
65 YEARS AND OVER	-	80	-	-	32	38	4	-
HOUSEHOLDER IN MARRIED-COUPLE FAMILIES	14	546	-	-	320	151	8	-
15 TO 24 YEARS	-	39	-	-	35	7	-	-
25 TO 34 YEARS	5	123	-	-	107	35	2	-
35 TO 44 YEARS	3	151	-	-	80	32	-	-
45 TO 54 YEARS	2	96	-	-	60	33	4	-
55 TO 64 YEARS	2	76	-	-	29	14	-	-
65 YEARS AND OVER	2	62	-	-	8	30	2	-
SPOUSE	14	546	-	-	320	151	8	-
15 TO 24 YEARS	1	39	-	-	58	9	-	-
25 TO 34 YEARS	5	159	-	-	88	37	2	-
35 TO 44 YEARS	2	132	-	-	102	37	4	-
45 TO 54 YEARS	4	90	-	-	39	35	-	-
55 TO 64 YEARS	2	56	-	-	25	9	-	-
65 YEARS AND OVER	-	50	-	-	7	24	2	-
FEMALE HOUSEHOLDER, NO HUSBAND PRESENT	2	245	-	-	121	61	6	-
15 TO 24 YEARS	-	52	-	-	9	6	-	-
25 TO 34 YEARS	1	55	-	-	27	15	-	-
35 TO 44 YEARS	1	58	-	-	19	11	-	-
45 TO 54 YEARS	-	31	-	-	20	8	2	-
55 TO 64 YEARS	-	25	-	-	28	7	2	-
65 YEARS AND OVER	-	24	-	-	18	12	2	-
NONFAMILY HOUSEHOLDER								
ALL HOUSEHOLDERS	4	161	-	-	54	42	6	-
15 TO 24 YEARS	-	12	-	-	1	1	2	-
25 TO 34 YEARS	2	10	-	-	12	9	-	-
35 TO 44 YEARS	-	21	-	-	10	7	-	-
45 TO 54 YEARS	-	24	-	-	7	4	-	-
55 TO 64 YEARS	2	31	-	-	15	6	2	-
65 YEARS AND OVER	-	64	-	-	8	15	2	-
FEMALE HOUSEHOLDERS	2	62	-	-	18	20	2	-
15 TO 24 YEARS	-	1	-	-	-	-	-	-
25 TO 34 YEARS	-	-	-	-	3	2	-	-
35 TO 44 YEARS	-	5	-	-	3	1	-	-
45 TO 54 YEARS	-	9	-	-	1	1	-	-
55 TO 64 YEARS	2	9	-	-	7	3	-	-
65 YEARS AND OVER	-	38	-	-	4	12	2	-

TABLE 22. HOUSEHOLD AND FAMILY CHARACTERISTICS OF AMERICAN INDIANS, ESKIMOS, AND ALEUTS FOR IDENTIFIED RESERVATIONS: 1980 - CON.

(INCLUDES AMERICAN INDIANS, ESKIMOS, AND ALEUTS IN HOUSEHOLDS WITH ONE OR MORE AMERICAN INDIAN, ESKIMO, OR ALEUT PERSONS. DATA ARE ESTIMATES BASED ON A SAMPLE; SEE INTRODUCTION. FOR MEANING OF SYMBOLS, SEE INTRODUCTION. FOR DEFINITION OF TERMS, SEE APPENDIXES A AND B)

IDENTIFIED RESERVATIONS	UTE MOUNTAIN, COLO.-N.MEX.			VERMILLION LAKE, MINN.	VIEJAS RANCHERIA, CALIF.	WALKER RIVER, NEV.	WAMPANOAG, MASS.	WARM SPRINGS, OREG.
	TOTAL	COLORADO	NEW MEXICO					
HOUSEHOLD TYPE AND RELATIONSHIP								
ALL PERSONS	1 101	1 101	-	104	145	475	-	1 991
FAMILY HOUSEHOLDER: MALE	169	169	-	13	15	71	-	251
FEMALE	73	73	-	14	17	38	-	140
NONFAMILY HOUSEHOLDER: MALE	38	38	-	6	9	22	-	41
FEMALE	10	10	-	-	1	10	-	29
SPOUSE	167	167	-	10	17	71	-	242
CHILD	431	431	-	38	53	209	-	935
OTHER RELATIVES	204	204	-	20	26	45	-	286
NONRELATIVES	9	9	-	4	7	9	-	68
PERSONS PER HOUSEHOLD	3.79	3.79	-	3.17	3.52	3.37	-	4.23
PERSONS IN FAMILIES	1 067	1 067	-	98	143	467	-	1 982
PERSONS PER FAMILY	4.33	4.33	-	3.59	4.22	3.96	-	4.76
AGE OF AMERICAN INDIAN, ESKIMO, OR ALEUT HOUSEHOLDER AND SPOUSE								
TOTAL HOUSEHOLDERS								
ALL HOUSEHOLDERS	295	295	-	33	43	148	-	483
15 TO 24 YEARS	62	62	-	7	6	13	-	67
25 TO 34 YEARS	69	69	-	7	7	32	-	147
35 TO 44 YEARS	61	61	-	8	15	24	-	97
45 TO 54 YEARS	53	53	-	5	7	24	-	81
55 TO 64 YEARS	19	19	-	4	2	28	-	44
65 YEARS AND OVER	30	30	-	2	5	29	-	46
FAMILY HOUSEHOLDER OR SPOUSE								
ALL HOUSEHOLDERS	247	247	-	27	33	116	-	413
15 TO 24 YEARS	54	54	-	7	6	11	-	55
25 TO 34 YEARS	65	65	-	5	6	29	-	127
35 TO 44 YEARS	55	55	-	8	12	22	-	92
45 TO 54 YEARS	42	42	-	3	3	18	-	67
55 TO 64 YEARS	13	15	-	4	2	20	-	38
65 YEARS AND OVER	15	15	-	-	3	16	-	33
HOUSEHOLDER IN MARRIED-COUPLE FAMILIES	168	168	-	11	18	83	-	275
15 TO 24 YEARS	37	37	-	2	-	5	-	20
25 TO 34 YEARS	34	34	-	-	5	21	-	91
35 TO 44 YEARS	49	49	-	6	2	22	-	81
45 TO 54 YEARS	24	24	-	3	4	16	-	47
55 TO 64 YEARS	16	16	-	-	2	12	-	27
65 YEARS AND OVER	8	8	-	-	4	7	-	9
SPOUSE	168	168	-	11	18	83	-	275
15 TO 24 YEARS	39	39	-	-	1	10	-	40
25 TO 34 YEARS	42	42	-	-	4	25	-	91
35 TO 44 YEARS	46	46	-	6	8	17	-	65
45 TO 54 YEARS	31	31	-	3	2	11	-	49
55 TO 64 YEARS	6	6	-	2	1	14	-	19
65 YEARS AND OVER	4	4	-	-	1	6	-	11
FEMALE HOUSEHOLDER, NO HUSBAND PRESENT	63	63	-	14	13	31	-	101
15 TO 24 YEARS	12	12	-	5	4	1	-	10
25 TO 34 YEARS	21	21	-	5	2	4	-	27
35 TO 44 YEARS	9	9	-	2	2	5	-	23
45 TO 54 YEARS	9	9	-	-	2	7	-	11
55 TO 64 YEARS	7	7	-	2	1	5	-	15
65 YEARS AND OVER	6	6	-	-	2	9	-	15
NONFAMILY HOUSEHOLDER								
ALL HOUSEHOLDERS	48	48	-	6	10	32	-	70
15 TO 24 YEARS	8	8	-	-	-	2	-	11
25 TO 34 YEARS	4	4	-	2	1	3	-	20
35 TO 44 YEARS	6	6	-	-	4	2	-	5
45 TO 54 YEARS	11	11	-	2	4	6	-	14
55 TO 64 YEARS	4	4	-	-	-	6	-	6
65 YEARS AND OVER	15	15	-	2	1	13	-	12
FEMALE HOUSEHOLDERS	10	10	-	-	1	10	-	29
15 TO 24 YEARS	-	-	-	-	-	2	-	6
25 TO 34 YEARS	-	-	-	-	-	-	-	6
35 TO 44 YEARS	-	-	-	-	-	-	-	3
45 TO 54 YEARS	2	2	-	-	1	2	-	3
55 TO 64 YEARS	-	-	-	-	-	3	-	2
65 YEARS AND OVER	8	8	-	-	-	3	-	9

TABLE 22. HOUSEHOLD AND FAMILY CHARACTERISTICS OF AMERICAN INDIANS, ESKIMOS, AND ALEUTS FOR IDENTIFIED RESERVATIONS: 1980 - CON.

(INCLUDES AMERICAN INDIANS, ESKIMOS, AND ALEUTS IN HOUSEHOLDS WITH ONE OR MORE AMERICAN INDIAN, ESKIMO, OR ALEUT PERSONS. DATA ARE ESTIMATES BASED ON A SAMPLE; SEE INTRODUCTION. FOR MEANING OF SYMBOLS, SEE INTRODUCTION. FOR DEFINITION OF TERMS, SEE APPENDIXES A AND B)

IDENTIFIED RESERVATIONS	WASHOE, NEV.	WESTERN PEQUOT, CONN.	WHITE EARTH, MINN.	WIND RIVER, WYO.	WINNEBAGO, NEBR.	WINNEMUCCA COLONY, NEV.	WISCONSIN WINNEBAGO RESERVATION	WOODFORDS COMMUNITY, CALIF.
HOUSEHOLD TYPE AND RELATIONSHIP								
ALL PERSONS	-	16	2 551	4 149	1 099	34	352	-
FAMILY HOUSEHOLDER: MALE	-	***	358	556	100	5	40	-
FEMALE	-	***	162	240	129	3	31	-
NONFAMILY HOUSEHOLDER: MALE	-	***	68	58	21	1	6	-
FEMALE	-	***	36	64	22	1	6	-
SPOUSE	-	***	330	513	102	4	39	-
CHILD	-	***	1 247	1 862	489	15	198	-
OTHER RELATIVES	-	***	260	763	191	4	25	-
NONRELATIVES	-	***	90	92	46	1	8	-
PERSONS PER HOUSEHOLD	-	***	3.79	4.45	3.88	3.65	4.18	-
PERSONS IN FAMILIES	-	***	2 803	4 417	1 109	34	353	-
PERSONS PER FAMILY	-	***	4.21	4.92	4.33	4.54	4.65	-
AGE OF AMERICAN INDIAN, ESKIMO, OR ALEUT HOUSEHOLDER AND SPOUSE								
TOTAL HOUSEHOLDERS								
ALL HOUSEHOLDERS	-	***	744	1 000	292	10	87	-
15 TO 24 YEARS	-	***	107	100	35	-	10	-
25 TO 34 YEARS	-	***	176	276	67	3	33	-
35 TO 44 YEARS	-	***	131	212	39	4	6	-
45 TO 54 YEARS	-	***	97	180	44	3	20	-
55 TO 64 YEARS	-	***	108	128	43	-	13	-
65 YEARS AND OVER	-	***	124	104	43	1	6	-
FAMILY HOUSEHOLDER OR SPOUSE								
ALL HOUSEHOLDERS	-	***	639	877	250	8	76	-
15 TO 24 YEARS	-	***	99	87	35	-	10	-
25 TO 34 YEARS	-	***	165	251	65	3	27	-
35 TO 44 YEARS	-	***	127	193	34	3	6	-
45 TO 54 YEARS	-	***	89	163	37	1	20	-
55 TO 64 YEARS	-	***	88	110	33	-	13	-
65 YEARS AND OVER	-	***	71	75	28	1	-	-
HOUSEHOLDER IN MARRIED-COUPLE FAMILIES	-	***	439	620	116	5	45	-
15 TO 24 YEARS	-	***	49	52	8	-	-	-
25 TO 34 YEARS	-	***	107	168	28	3	14	-
35 TO 44 YEARS	-	***	91	159	35	1	13	-
45 TO 54 YEARS	-	***	56	121	21	-	13	-
55 TO 64 YEARS	-	***	60	75	14	-	2	-
65 YEARS AND OVER	-	***	75	44	10	1	3	-
SPOUSE	-	***	439	620	116	5	45	-
15 TO 24 YEARS	-	***	76	73	15	-	7	-
25 TO 34 YEARS	-	***	108	201	31	3	17	-
35 TO 44 YEARS	-	***	89	146	33	1	3	-
45 TO 54 YEARS	-	***	61	113	19	-	7	-
55 TO 64 YEARS	-	***	65	62	16	-	10	-
65 YEARS AND OVER	-	***	38	25	2	1	-	-
FEMALE HOUSEHOLDER, NO HUSBAND PRESENT	-	***	147	201	115	3	27	-
15 TO 24 YEARS	-	***	14	13	18	-	4	-
25 TO 34 YEARS	-	***	46	40	30	-	6	-
35 TO 44 YEARS	-	***	32	40	18	1	2	-
45 TO 54 YEARS	-	***	16	43	15	1	13	-
55 TO 64 YEARS	-	***	13	33	13	-	2	-
65 YEARS AND OVER	-	***	26	33	21	-	-	-
NONFAMILY HOUSEHOLDER								
ALL HOUSEHOLDERS	-	***	104	122	42	3	11	-
15 TO 24 YEARS	-	***	8	14	-	-	-	-
25 TO 34 YEARS	-	***	11	25	4	-	6	-
35 TO 44 YEARS	-	***	4	19	5	1	-	-
45 TO 54 YEARS	-	***	8	17	7	1	-	-
55 TO 64 YEARS	-	***	20	19	11	-	-	-
65 YEARS AND OVER	-	***	53	29	15	-	6	-
FEMALE HOUSEHOLDERS	-	***	36	64	22	1	6	-
15 TO 24 YEARS	-	***	3	6	-	-	-	-
25 TO 34 YEARS	-	***	3	12	4	-	6	-
35 TO 44 YEARS	-	***	-	5	3	1	-	-
45 TO 54 YEARS	-	***	-	10	1	-	-	-
55 TO 64 YEARS	-	***	6	11	4	-	-	-
65 YEARS AND OVER	-	***	25	20	10	-	-	-

TABLE 22. HOUSEHOLD AND FAMILY CHARACTERISTICS OF AMERICAN INDIANS, ESKIMOS, AND ALEUTS FOR IDENTIFIED RESERVATIONS: 1980 - CON.

(INCLUDES AMERICAN INDIANS, ESKIMOS, AND ALEUTS IN HOUSEHOLDS WITH ONE OR MORE AMERICAN INDIAN, ESKIMO, OR ALEUT PERSONS. DATA ARE ESTIMATES BASED ON A SAMPLE; SEE INTRODUCTION. FOR MEANING OF SYMBOLS, SEE INTRODUCTION. FOR DEFINITION OF TERMS, SEE APPENDIXES A AND B)

IDENTIFIED RESERVATIONS	XL RANCH, CALIF.	YAKIMA, WASH.	YANKTON, S.DAK.	YAVAPAI, ARIZ.	YERINGTON, NEV.	YOMBA, NEV.	ZIA PUEBLO, N.MEX.	ZUNI PUEBLO, N.MEX.
HOUSEHOLD TYPE AND RELATIONSHIP								
ALL PERSONS	24	4 948	1 635	66	110	57	516	5 973
FAMILY HOUSEHOLDER: MALE	...	657	175	8	16	9	64	624
FEMALE	...	408	153	11	10	1	39	403
NONFAMILY HOUSEHOLDER: MALE	...	106	41	-	3	3	2	36
FEMALE	...	93	29	1	-	-	-	14
SPOUSE	...	572	164	6	17	7	55	707
CHILD	...	2 153	720	27	54	21	247	2 567
OTHER RELATIVES	...	743	276	11	10	12	107	1 601
NONRELATIVES	...	215	77	2	1	3	3	21
PERSONS PER HOUSEHOLD	...	3.96	4.03	3.23	3.69	4.44	4.95	5.51
PERSONS IN FAMILIES	...	5 365	1 623	70	110	55	514	5 989
PERSONS PER FAMILY	...	4.43	4.57	3.33	3.93	5.46	5.01	5.72
AGE OF AMERICAN INDIAN, ESKIMO, OR ALEUT HOUSEHOLDER AND SPOUSE								
TOTAL HOUSEHOLDERS								
ALL HOUSEHOLDERS	...	1 363	421	22	31	13	104	1 095
15 TO 24 YEARS	...	156	72	4	1	1	9	118
25 TO 34 YEARS	...	348	97	6	5	3	22	327
35 TO 44 YEARS	...	301	84	3	7	3	26	228
45 TO 54 YEARS	...	216	42	5	7	2	20	182
55 TO 64 YEARS	...	166	62	1	5	2	14	123
65 YEARS AND OVER	...	178	65	3	5	2	14	117
FAMILY HOUSEHOLDER OR SPOUSE								
ALL HOUSEHOLDERS	...	1 164	351	21	28	10	103	1 045
15 TO 24 YEARS	...	136	63	4	1	1	9	117
25 TO 34 YEARS	...	305	97	6	5	2	22	317
35 TO 44 YEARS	...	275	74	3	7	1	24	215
45 TO 54 YEARS	...	193	30	4	7	2	20	172
55 TO 64 YEARS	...	136	49	1	4	2	14	118
65 YEARS AND OVER	...	119	37	3	3	2	14	106
HOUSEHOLDER IN MARRIED-COUPLE FAMILIES	...	724	179	8	19	8	58	719
15 TO 24 YEARS	...	40	12	2	-	2	2	64
25 TO 34 YEARS	...	184	57	2	1	1	14	229
35 TO 44 YEARS	...	182	30	3	6	-	13	159
45 TO 54 YEARS	...	157	28	1	3	2	9	111
55 TO 64 YEARS	...	85	31	-	4	-	15	64
65 YEARS AND OVER	...	76	20	-	5	3	4	93
SPOUSE	...	724	179	8	19	8	58	719
15 TO 24 YEARS	...	79	28	1	-	1	6	92
25 TO 34 YEARS	...	200	41	4	4	2	12	238
35 TO 44 YEARS	...	184	45	1	5	-	17	156
45 TO 54 YEARS	...	128	20	2	4	2	12	111
55 TO 64 YEARS	...	79	24	-	3	2	7	68
65 YEARS AND OVER	...	56	20	-	3	1	4	55
FEMALE HOUSEHOLDER, NO HUSBAND PRESENT	...	355	143	10	8	1	39	284
15 TO 24 YEARS	...	44	29	3	1	-	3	24
25 TO 34 YEARS	...	78	46	2	-	-	7	73
35 TO 44 YEARS	...	80	26	-	2	1	6	56
45 TO 54 YEARS	...	49	7	2	4	-	8	33
55 TO 64 YEARS	...	48	22	1	1	-	7	43
65 YEARS AND OVER	...	57	14	2	-	-	9	35
NONFAMILY HOUSEHOLDER								
ALL HOUSEHOLDERS	...	200	70	1	3	3	2	41
15 TO 24 YEARS	...	20	9	-	-	-	-	1
25 TO 34 YEARS	...	43	-	-	-	1	-	9
35 TO 44 YEARS	...	25	9	-	-	2	2	12
45 TO 54 YEARS	...	22	11	1	-	-	-	10
55 TO 64 YEARS	...	30	13	-	1	-	-	5
65 YEARS AND OVER	...	59	27	-	1	-	-	11
FEMALE HOUSEHOLDERS	...	93	29	1	-	-	-	14
15 TO 24 YEARS	...	10	4	-	-	-	-	1
25 TO 34 YEARS	...	9	-	-	-	-	-	4
35 TO 44 YEARS	...	8	2	-	-	-	-	-
45 TO 54 YEARS	...	7	5	1	-	-	-	1
55 TO 64 YEARS	...	17	7	-	-	-	-	4
65 YEARS AND OVER	...	42	11	-	-	-	-	2

TABLE 22. HOUSEHOLD AND FAMILY CHARACTERISTICS OF AMERICAN INDIANS, ESKIMOS, AND ALEUTS FOR IDENTIFIED RESERVATIONS: 1980 - CON.

(INCLUDES AMERICAN INDIANS, ESKIMOS, AND ALEUTS IN HOUSEHOLDS WITH ONE OR MORE AMERICAN INDIAN, ESKIMO, OR ALEUT PERSONS. DATA ARE ESTIMATES BASED ON A SAMPLE; SEE INTRODUCTION. FOR MEANING OF SYMBOLS, SEE INTRODUCTION. FOR DEFINITION OF TERMS, SEE APPENDIXES A AND B)

IDENTIFIED RESERVATIONS	SAN FELIPE/SANTA ANA JOINT AREA, N.MEX.	SAN FELIPE/SANTO DOMINGO JOINT AREA, N.MEX.	OTHER RESERVATION LANDS IN MONTANA
HOUSEHOLD TYPE AND RELATIONSHIP			
ALL PERSONS	-	113	-
FAMILY HOUSEHOLDER: MALE	-	13	-
FEMALE	-	12	-
NONFAMILY HOUSEHOLDER: MALE	-	-	-
FEMALE	-	-	-
SPOUSE	-	15	-
CHILD	-	59	-
OTHER RELATIVES	-	14	-
NONRELATIVES	-	3	-
PERSONS PER HOUSEHOLD	-	4.84	-
PERSONS IN FAMILIES	-	117	-
PERSONS PER FAMILY	-	4.84	-
AGE OF AMERICAN INDIAN, ESKIMO, OR ALEUT HOUSEHOLDER AND SPOUSE			
TOTAL HOUSEHOLDERS			
ALL HOUSEHOLDERS	-	24	-
15 TO 24 YEARS	-	-	-
25 TO 34 YEARS	-	14	-
35 TO 44 YEARS	-	6	-
45 TO 54 YEARS	-	3	-
55 TO 64 YEARS	-	2	-
65 YEARS AND OVER	-	-	-
FAMILY HOUSEHOLDER OR SPOUSE			
ALL HOUSEHOLDERS	-	24	-
15 TO 24 YEARS	-	-	-
25 TO 34 YEARS	-	14	-
35 TO 44 YEARS	-	6	-
45 TO 54 YEARS	-	3	-
55 TO 64 YEARS	-	2	-
65 YEARS AND OVER	-	-	-
HOUSEHOLDER IN MARRIED-COUPLE FAMILIES	-	13	-
15 TO 24 YEARS	-	-	-
25 TO 34 YEARS	-	7	-
35 TO 44 YEARS	-	3	-
45 TO 54 YEARS	-	1	-
55 TO 64 YEARS	-	1	-
65 YEARS AND OVER	-	-	-
SPOUSE	-	13	-
15 TO 24 YEARS	-	-	-
25 TO 34 YEARS	-	7	-
35 TO 44 YEARS	-	4	-
45 TO 54 YEARS	-	1	-
55 TO 64 YEARS	-	-	-
65 YEARS AND OVER	-	-	-
FEMALE HOUSEHOLDER, NO HUSBAND PRESENT	-	9	-
15 TO 24 YEARS	-	-	-
25 TO 34 YEARS	-	4	-
35 TO 44 YEARS	-	1	-
45 TO 54 YEARS	-	2	-
55 TO 64 YEARS	-	2	-
65 YEARS AND OVER	-	-	-
NONFAMILY HOUSEHOLDER			
ALL HOUSEHOLDERS	-	-	-
15 TO 24 YEARS	-	-	-
25 TO 34 YEARS	-	-	-
35 TO 44 YEARS	-	-	-
45 TO 54 YEARS	-	-	-
55 TO 64 YEARS	-	-	-
65 YEARS AND OVER	-	-	-
FEMALE HOUSEHOLDERS	-	-	-
15 TO 24 YEARS	-	-	-
25 TO 34 YEARS	-	-	-
35 TO 44 YEARS	-	-	-
45 TO 54 YEARS	-	-	-
55 TO 64 YEARS	-	-	-
65 YEARS AND OVER	-	-	-

TABLE 25. EDUCATIONAL CHARACTERISTICS OF AMERICAN INDIANS, ESKIMOS, AND ALEUTS FOR IDENTIFIED RESERVATIONS: 1980

(INCLUDES AMERICAN INDIANS, ESKIMOS, AND ALEUTS IN HOUSEHOLDS WITH ONE OR MORE AMERICAN INDIAN, ESKIMO, OR ALEUT PERSONS. DATA ARE ESTIMATES BASED ON A SAMPLE; SEE INTRODUCTION. FOR MEANING OF SYMBOLS, SEE INTRODUCTION. FOR DEFINITION OF TERMS, SEE APPENDIXES A AND B)

IDENTIFIED RESERVATIONS	TOTAL, AMERICAN INDIAN, ESKIMO, AND ALEUT	ACOMA PUEBLO, N.MEX.	AGUA CALIENTE, CALIF.	ALABAMA-COUSHATTA, TEX.	ALAMO, N.MEX.	ALLEGANY, N.Y.	ALTURAS RANCHERIA, CALIF.	ANNETTE ISLANDS RESERVE, ALASKA
SCHOOL ENROLLMENT AND TYPE OF SCHOOL								
PERSONS 3 YEARS OLD AND OVER ENROLLED IN SCHOOL	122 552	644	-	161	315	343	...	330
NURSERY SCHOOL	7 478	54	-	17	7	33	...	32
TRIBAL SCHOOL	2 449	34	-	1	1	5	...	-
BUREAU OF INDIAN AFFAIRS SCHOOL	923	9	-	-	-	-	...	-
OTHER PUBLIC SCHOOL	2 105	2	-	12	-	1	...	29
OTHER PRIVATE SCHOOL	417	-	-	-	4	14	...	-
NOT REPORTED	1 585	10	-	3	2	12	...	3
KINDERGARTEN	8 577	48	-	18	27	18	...	16
TRIBAL SCHOOL	715	10	-	4	1	-	...	-
BUREAU OF INDIAN AFFAIRS SCHOOL	1 833	30	-	-	5	-	...	-
OTHER PUBLIC SCHOOL	4 639	1	-	9	-	17	...	15
OTHER PRIVATE SCHOOL	307	-	-	-	8	-	...	-
NOT REPORTED	1 083	7	-	5	13	1	...	2
ELEMENTARY SCHOOL	69 903	377	-	91	242	173	...	154
TRIBAL SCHOOL	2 427	31	-	-	3	1	...	-
BUREAU OF INDIAN AFFAIRS DAY SCHOOL	8 634	161	-	-	18	-	...	1
BUREAU OF INDIAN AFFAIRS BOARDING SCHOOL	6 536	-	-	-	30	-	...	-
OTHER PUBLIC SCHOOL	42 515	131	-	83	37	151	...	149
OTHER PRIVATE SCHOOL	3 427	47	-	-	52	6	...	1
NOT REPORTED	6 364	7	-	8	102	17	...	2
HIGH SCHOOL	29 597	121	-	30	33	90	...	119
TRIBAL SCHOOL	1 331	-	-	-	1	5	...	-
BUREAU OF INDIAN AFFAIRS DAY SCHOOL	1 499	-	-	-	1	-	...	2
BUREAU OF INDIAN AFFAIRS BOARDING SCHOOL	3 377	3	-	3	1	-	...	3
OTHER PUBLIC SCHOOL	19 488	111	-	28	15	71	...	108
OTHER PRIVATE SCHOOL	1 081	3	-	-	-	1	...	1
NOT REPORTED	2 821	4	-	-	15	13	...	5
COLLEGE	6 996	44	-	4	5	27	...	9
TRIBAL SCHOOL	1 730	1	-	-	-	-	...	1
BUREAU OF INDIAN AFFAIRS SCHOOL	281	1	-	-	1	-	...	1
OTHER PUBLIC SCHOOL	3 076	21	-	3	3	20	...	4
OTHER PRIVATE SCHOOL	996	11	-	1	-	8	...	2
NOT REPORTED	913	8	-	-	1	-	...	-
PERSONS 3 YEARS OLD AND OVER ENROLLED IN SCHOOL	122 552	644	-	161	315	343	...	330
3 AND 4 YEARS OLD	6 691	53	-	11	17	29	...	22
5 AND 6 YEARS OLD	14 379	82	-	31	44	33	...	33
7 TO 13 YEARS OLD	56 830	306	-	81	171	150	...	138
14 AND 15 YEARS OLD	16 826	107	-	15	40	41	...	31
16 AND 17 YEARS OLD	14 090	46	-	15	19	44	...	49
18 AND 19 YEARS OLD	5 943	17	-	4	9	11	...	18
20 TO 24 YEARS OLD	2 924	10	-	2	3	9	...	2
25 TO 34 YEARS OLD	2 799	13	-	1	6	11	...	11
35 YEARS AND OVER	2 070	10	-	1	5	14	...	5
PERCENT ENROLLED IN SCHOOL-								
3 AND 4 YEARS OLD	39.1	50.4	-	61.9	23.3	74.4	...	52.9
5 AND 6 YEARS OLD	87.8	88.1	-	100.0	72.2	94.2	...	95.4
7 TO 13 YEARS OLD	97.7	90.2	-	96.3	89.0	99.3	...	98.3
14 AND 15 YEARS OLD	92.4	77.1	-	85.9	75.4	100.0	...	100.0
16 AND 17 YEARS OLD	77.4	39.7	-	94.1	35.9	92.6	...	94.0
18 AND 19 YEARS OLD	39.9	15.3	-	31.4	18.2	33.4	...	42.1
20 TO 24 YEARS OLD	9.6	4.6	-	5.2	2.9	14.2	...	2.4
25 TO 34 YEARS OLD	6.1	4.5	-	1.5	4.3	8.0	...	7.1
35 YEARS AND OVER	2.3	1.4	-	0.7	2.1	4.2	...	1.8
PERSONS 16 TO 19 YEARS OLD	33 104	230	-	28	103	82	...	96
PERCENT NOT ENROLLED IN SCHOOL, NOT HIGH SCHOOL GRADUATE	27.1	48.3	-	19.5	57.9	16.7	...	11.8
YEARS OF SCHOOL COMPLETED								
MALE, 25 YEARS OLD AND OVER	64 744	442	-	125	194	225	...	230
ELEMENTARY: 0 TO 4 YEARS	9 876	50	-	10	92	9	...	2
5 TO 8 YEARS	13 054	74	-	25	41	41	...	28
HIGH SCHOOL: 1 TO 3 YEARS	13 297	74	-	18	23	53	...	51
4 YEARS	18 760	177	-	45	27	86	...	93
COLLEGE: 1 TO 3 YEARS	7 601	55	-	21	8	27	...	42
4 YEARS	1 388	7	-	4	2	6	...	7
5 OR MORE YEARS	768	5	-	1	-	3	...	6
PERCENT HIGH SCHOOL GRADUATES	44.0	55.3	-	57.1	19.2	54.1	...	64.7
MEDIAN SCHOOL YEARS COMPLETED	11.1	12.1	-	12.2	5.4	12.1	...	12.4
FEMALE, 25 YEARS OLD AND OVER	70 884	526	-	121	183	231	...	191
ELEMENTARY: 0 TO 4 YEARS	12 064	38	-	7	90	5	...	1
5 TO 8 YEARS	13 971	83	-	36	26	45	...	26
HIGH SCHOOL: 1 TO 3 YEARS	14 838	137	-	22	29	44	...	64
4 YEARS	19 617	184	-	37	29	91	...	73
COLLEGE: 1 TO 3 YEARS	8 270	67	-	17	9	40	...	21
4 YEARS	1 434	10	-	4	-	6	...	5
5 OR MORE YEARS	690	7	-	-	-	-	...	2
PERCENT HIGH SCHOOL GRADUATES	42.3	51.0	-	42.1	20.8	59.4	...	52.6
MEDIAN SCHOOL YEARS COMPLETED	10.8	12.0	-	10.8	5.2	12.2	...	12.1
PERSONS 18 TO 24 YEARS OLD	45 446	338	-	52	153	100	...	136
PERCENT: HIGH SCHOOL GRADUATES	50.0	73.0	-	63.2	34.9	59.5	...	62.8
4 OR MORE YEARS OF COLLEGE	0.6	0.4	-	-	-	2.7	...	-
MALE, 18 TO 24 YEARS OLD	22 393	160	-	26	69	52	...	67
PERCENT: HIGH SCHOOL GRADUATES	47.4	69.5	-	69.2	30.5	62.1	...	56.2
4 OR MORE YEARS OF COLLEGE	0.4	-	-	-	-	-	...	-
FEMALE, 18 TO 24 YEARS OLD	23 053	178	-	26	84	49	...	69
PERCENT: HIGH SCHOOL GRADUATES	52.6	76.1	-	56.9	38.6	56.6	...	69.2
4 OR MORE YEARS OF COLLEGE	0.7	0.8	-	-	-	5.6	...	-

TABLE 23. EDUCATIONAL CHARACTERISTICS OF AMERICAN INDIANS, ESKIMOS, AND ALEUTS FOR IDENTIFIED RESERVATIONS: 1980 - CON.

(INCLUDES AMERICAN INDIANS, ESKIMOS, AND ALEUTS IN HOUSEHOLDS WITH ONE OR MORE AMERICAN INDIAN, ESKIMO, OR ALEUT PERSONS. DATA ARE ESTIMATES BASED ON A SAMPLE; SEE INTRODUCTION. FOR MEANING OF SYMBOLS, SEE INTRODUCTION. FOR DEFINITION OF TERMS, SEE APPENDIXES A AND B)

IDENTIFIED RESERVATIONS	AUGUSTINE, CALIF.	BAD RIVER, WIS.	BARONA RANCHERIA, CALIF.	BAY MILLS, MICH.	BENTON PAIUTE, CALIF.	BERRY CREEK RANCHERIA, CALIF.	BIG BEND RANCHERIA, CALIF.	BIG CYPRESS, FLA.
SCHOOL ENROLLMENT AND TYPE OF SCHOOL								
PERSONS 3 YEARS OLD AND OVER ENROLLED IN SCHOOL	-	273	66	108	...	-	...	141
NURSERY SCHOOL	-	23	10	10	...	-	...	19
TRIBAL SCHOOL	-	11	6	-	...	-	...	-
BUREAU OF INDIAN AFFAIRS SCHOOL	-	-	-	-	...	-	...	-
OTHER PUBLIC SCHOOL	-	10	-	2	...	-	...	17
OTHER PRIVATE SCHOOL	-	-	1	-	...	-	...	-
NOT REPORTED	-	1	2	8	...	-	...	2
KINDERGARTEN	-	29	6	9	...	-	...	12
TRIBAL SCHOOL	-	-	-	-	...	-	...	-
BUREAU OF INDIAN AFFAIRS SCHOOL	-	-	-	-	...	-	...	12
OTHER PUBLIC SCHOOL	-	27	6	9	...	-	...	-
OTHER PRIVATE SCHOOL	-	-	-	-	...	-	...	-
NOT REPORTED	-	2	-	-	...	-	...	-
ELEMENTARY SCHOOL	-	118	40	44	...	-	...	83
TRIBAL SCHOOL	-	-	-	-	...	-	...	-
BUREAU OF INDIAN AFFAIRS DAY SCHOOL	-	-	-	-	...	-	...	56
BUREAU OF INDIAN AFFAIRS BOARDING SCHOOL	-	-	-	-	...	-	...	2
OTHER PUBLIC SCHOOL	-	73	37	43	...	-	...	21
OTHER PRIVATE SCHOOL	-	45	1	-	...	-	...	1
NOT REPORTED	-	-	2	1	...	-	...	2
HIGH SCHOOL	-	75	11	33	...	-	...	23
TRIBAL SCHOOL	-	3	-	-	...	-	...	-
BUREAU OF INDIAN AFFAIRS DAY SCHOOL	-	-	-	-	...	-	...	1
BUREAU OF INDIAN AFFAIRS BOARDING SCHOOL	-	1	-	1	...	-	...	11
OTHER PUBLIC SCHOOL	-	68	11	31	...	-	...	12
OTHER PRIVATE SCHOOL	-	1	-	-	...	-	...	-
NOT REPORTED	-	1	-	-	...	-	...	1
COLLEGE	-	30	-	11	...	-	...	2
TRIBAL SCHOOL	-	-	-	-	...	-	...	2
BUREAU OF INDIAN AFFAIRS SCHOOL	-	-	-	6	...	-	...	-
OTHER PUBLIC SCHOOL	-	16	-	2	...	-	...	-
OTHER PRIVATE SCHOOL	-	9	-	-	...	-	...	-
NOT REPORTED	-	6	-	3	...	-	...	-
PERSONS 3 YEARS OLD AND OVER ENROLLED IN SCHOOL	-	275	66	108	...	-	...	141
3 AND 4 YEARS OLD	-	22	11	9	...	-	...	16
5 AND 6 YEARS OLD	-	34	12	11	...	-	...	19
7 TO 13 YEARS OLD	-	97	30	38	...	-	...	71
14 AND 15 YEARS OLD	-	41	7	16	...	-	...	10
16 AND 17 YEARS OLD	-	36	6	12	...	-	...	14
18 AND 19 YEARS OLD	-	15	-	9	...	-	...	7
20 TO 24 YEARS OLD	-	3	-	5	...	-	...	1
25 TO 34 YEARS OLD	-	12	-	6	...	-	...	3
35 YEARS AND OVER	-	14	-	1	...	-	...	-
PERCENT ENROLLED IN SCHOOL-								
3 AND 4 YEARS OLD	-	62.4	67.4	49.9	...	-	...	80.7
5 AND 6 YEARS OLD	-	100.0	92.0	90.3	...	-	...	93.6
7 TO 13 YEARS OLD	-	100.0	92.9	100.0	...	-	...	96.9
14 AND 15 YEARS OLD	-	97.2	100.0	100.0	...	-	...	100.0
16 AND 17 YEARS OLD	-	89.1	73.9	67.4	...	-	...	77.6
18 AND 19 YEARS OLD	-	65.6	-	40.4	...	-	...	48.7
20 TO 24 YEARS OLD	-	6.4	-	15.1	...	-	...	3.4
25 TO 34 YEARS OLD	-	12.9	-	17.7	...	-	...	6.2
35 YEARS AND OVER	-	6.4	-	1.5	...	-	...	-
PERSONS 16 TO 19 YEARS OLD	-	63	16	41	...	-	...	34
PERCENT NOT ENROLLED IN SCHOOL, NOT HIGH SCHOOL GRADUATE	-	9.8	48.2	28.9	...	-	...	31.6
YEARS OF SCHOOL COMPLETED								
MALE, 25 YEARS OLD AND OVER	-	160	47	62	...	-	...	71
ELEMENTARY: 0 TO 4 YEARS	-	-	-	-	...	-	...	32
5 TO 8 YEARS	-	52	3	12	...	-	...	12
HIGH SCHOOL: 1 TO 3 YEARS	-	35	15	13	...	-	...	11
4 YEARS	-	45	23	23	...	-	...	14
COLLEGE: 1 TO 3 YEARS	-	24	5	11	...	-	...	2
4 YEARS	-	-	1	2	...	-	...	-
5 OR MORE YEARS	-	4	-	-	...	-	...	-
PERCENT HIGH SCHOOL GRADUATES	-	45.5	61.5	59.1	...	-	...	22.9
MEDIAN SCHOOL YEARS COMPLETED	-	11.3	12.2	12.2	...	-	...	8.8
FEMALE, 25 YEARS OLD AND OVER	-	155	45	40	...	-	...	76
ELEMENTARY: 0 TO 4 YEARS	-	9	2	-	...	-	...	37
5 TO 8 YEARS	-	13	5	8	...	-	...	15
HIGH SCHOOL: 1 TO 3 YEARS	-	45	18	9	...	-	...	5
4 YEARS	-	50	16	18	...	-	...	14
COLLEGE: 1 TO 3 YEARS	-	37	3	5	...	-	...	4
4 YEARS	-	2	-	-	...	-	...	1
5 OR MORE YEARS	-	-	-	-	...	-	...	-
PERCENT HIGH SCHOOL GRADUATES	-	56.9	43.0	58.1	...	-	...	24.7
MEDIAN SCHOOL YEARS COMPLETED	-	12.2	11.6	12.2	...	-	...	5.2
PERSONS 18 TO 24 YEARS OLD	-	73	34	33	...	-	...	45
PERCENT: HIGH SCHOOL GRADUATES	-	64.9	43.7	52.6	...	-	...	31.4
4 OR MORE YEARS OF COLLEGE	-	-	-	-	...	-	...	5.1
MALE, 18 TO 24 YEARS OLD	-	37	16	35	...	-	...	25
PERCENT: HIGH SCHOOL GRADUATES	-	60.5	50.6	49.9	...	-	...	12.9
4 OR MORE YEARS OF COLLEGE	-	-	-	-	...	-	...	-
FEMALE, 18 TO 24 YEARS OLD	-	36	18	18	...	-	...	21
PERCENT: HIGH SCHOOL GRADUATES	-	69.4	37.8	57.9	...	-	...	53.4
4 OR MORE YEARS OF COLLEGE	-	-	-	-	...	-	...	11.1

TABLE 23. EDUCATIONAL CHARACTERISTICS OF AMERICAN INDIANS, ESKIMOS, AND ALEUTS FOR IDENTIFIED RESERVATIONS: 1980 - CON.

(INCLUDES AMERICAN INDIANS, ESKIMOS, AND ALEUTS IN HOUSEHOLDS WITH ONE OR MORE AMERICAN INDIAN, ESKIMO, OR ALEUT PERSONS. DATA ARE ESTIMATES BASED ON A SAMPLE; SEE INTRODUCTION. FOR MEANING OF SYMBOLS, SEE INTRODUCTION. FOR DEFINITION OF TERMS, SEE APPENDIXES A AND B)

IDENTIFIED RESERVATIONS	BIG LAGOON RANCHERIA, CALIF.	BIG PINE RANCHERIA, CALIF.	BISHOP RANCHERIA, CALIF.	BLACKFEET, MONT.	BOIS FORTE (NETT LAKE), MINN.	BRIDGEPORT COLONY, CALIF.	BRIGHTON, FLA.	BURNS, OREG.
SCHOOL ENROLLMENT AND TYPE OF SCHOOL								
PERSONS 3 YEARS OLD AND OVER ENROLLED IN SCHOOL	...	97	250	1 926	165	18	124	58
NURSERY SCHOOL	...	6	25	138	30	-	22	10
TRIBAL SCHOOL	...	3	2	9	22	-	14	-
BUREAU OF INDIAN AFFAIRS SCHOOL	...	-	-	3	-	-	6	-
OTHER PUBLIC SCHOOL	...	1	23	74	3	-	1	5
OTHER PRIVATE SCHOOL	...	1	-	-	-	-	1	5
NOT REPORTED	...	1	-	52	3	-	-	-
KINDERGARTEN	...	2	13	126	10	-	9	1
TRIBAL SCHOOL	...	-	-	2	-	-	-	-
BUREAU OF INDIAN AFFAIRS SCHOOL	...	-	-	-	-	-	-	-
OTHER PUBLIC SCHOOL	...	2	10	100	10	-	9	1
OTHER PRIVATE SCHOOL	...	-	1	-	-	-	-	-
NOT REPORTED	...	-	2	25	-	-	-	-
ELEMENTARY SCHOOL	...	60	134	1 059	87	10	72	33
TRIBAL SCHOOL	...	-	-	2	-	-	-	-
BUREAU OF INDIAN AFFAIRS DAY SCHOOL	...	-	-	2	-	-	-	-
BUREAU OF INDIAN AFFAIRS BOARDING SCHOOL	...	-	-	3	-	-	-	-
OTHER PUBLIC SCHOOL	...	59	130	890	83	10	64	28
OTHER PRIVATE SCHOOL	...	-	1	6	-	-	-	-
NOT REPORTED	...	1	3	156	4	-	8	5
HIGH SCHOOL	...	26	67	488	35	7	18	11
TRIBAL SCHOOL	...	-	1	16	1	-	-	-
BUREAU OF INDIAN AFFAIRS DAY SCHOOL	...	-	-	3	-	-	-	-
BUREAU OF INDIAN AFFAIRS BOARDING SCHOOL	...	-	-	17	-	3	-	4
OTHER PUBLIC SCHOOL	...	23	63	381	32	1	16	7
OTHER PRIVATE SCHOOL	...	-	1	2	-	2	-	-
NOT REPORTED	...	2	2	69	2	1	2	3
COLLEGE	...	2	10	114	3	-	-	2
TRIBAL SCHOOL	...	-	-	46	-	-	-	-
BUREAU OF INDIAN AFFAIRS SCHOOL	...	-	1	3	-	-	1	-
OTHER PUBLIC SCHOOL	...	2	8	44	1	1	-	-
OTHER PRIVATE SCHOOL	...	-	-	12	2	-	1	-
NOT REPORTED	...	-	1	9	-	-	-	1
PERSONS 3 YEARS OLD AND OVER ENROLLED IN SCHOOL	...	97	250	1 926	165	18	124	58
3 AND 4 YEARS OLD	...	5	22	115	24	-	21	8
5 AND 6 YEARS OLD	...	9	32	230	20	2	17	3
7 TO 13 YEARS OLD	...	47	110	836	68	7	58	26
14 AND 15 YEARS OLD	...	19	33	278	24	2	12	8
16 AND 17 YEARS OLD	...	9	34	240	19	3	14	5
18 AND 19 YEARS OLD	...	4	7	91	8	2	-	2
20 TO 24 YEARS OLD	...	1	2	47	1	-	1	-
25 TO 34 YEARS OLD	...	2	7	46	1	1	1	-
35 YEARS AND OVER	...	-	3	42	-	-	-	2
PERCENT ENROLLED IN SCHOOL-								
3 AND 4 YEARS OLD	...	35.5	55.9	41.9	100.0	-	90.8	100.0
5 AND 6 YEARS OLD	...	100.0	90.7	88.9	100.0	100.0	100.0	100.0
7 TO 13 YEARS OLD	...	100.0	98.1	99.0	100.0	100.0	100.0	100.0
14 AND 15 YEARS OLD	...	100.0	93.0	94.8	96.0	100.0	100.0	100.0
16 AND 17 YEARS OLD	...	100.0	93.5	80.3	67.9	60.2	79.8	100.0
18 AND 19 YEARS OLD	...	25.3	21.4	34.8	38.1	100.0	-	20.0
20 TO 24 YEARS OLD	...	4.4	3.1	8.7	2.7	-	4.0	14.3
25 TO 34 YEARS OLD	...	4.1	5.2	6.6	2.1	12.2	3.0	-
35 YEARS AND OVER	...	-	1.4	2.6	-	-	-	3.8
PERSONS 16 TO 19 YEARS OLD	...	24	68	559	49	8	27	15
PERCENT NOT ENROLLED IN SCHOOL, NOT HIGH SCHOOL GRADUATE	...	9.3	19.4	28.6	40.8	28.3	29.3	33.3
YEARS OF SCHOOL COMPLETED								
MALE, 25 YEARS OLD AND OVER	...	51	166	1 130	67	13	65	43
ELEMENTARY: 0 TO 4 YEARS	...	-	7	49	4	-	25	3
5 TO 8 YEARS	...	4	21	256	13	-	6	12
HIGH SCHOOL: 1 TO 3 YEARS	...	7	40	309	23	2	12	17
4 YEARS	...	33	68	320	19	10	15	7
COLLEGE: 1 TO 3 YEARS	...	6	20	148	6	1	6	3
4 YEARS	...	1	9	29	-	-	1	-
5 OR MORE YEARS	...	-	1	20	-	-	-	1
PERCENT HIGH SCHOOL GRADUATES	...	79.2	58.7	45.7	37.3	82.1	34.3	25.6
MEDIAN SCHOOL YEARS COMPLETED	...	12.4	12.2	11.6	10.8	12.4	9.4	10.6
FEMALE, 25 YEARS OLD AND OVER	...	59	186	1 178	81	13	78	30
ELEMENTARY: 0 TO 4 YEARS	...	1	3	38	2	3	38	2
5 TO 8 YEARS	...	6	37	216	19	2	4	8
HIGH SCHOOL: 1 TO 3 YEARS	...	11	46	289	25	6	7	7
4 YEARS	...	35	77	408	27	-	19	8
COLLEGE: 1 TO 3 YEARS	...	6	19	167	6	1	7	5
4 YEARS	...	-	2	40	2	-	2	-
5 OR MORE YEARS	...	-	1	19	-	-	1	-
PERCENT HIGH SCHOOL GRADUATES	...	69.5	53.7	53.8	43.2	8.4	36.9	43.3
MEDIAN SCHOOL YEARS COMPLETED	...	12.3	12.1	12.1	11.2	9.1	5.8	11.0
PERSONS 18 TO 24 YEARS OLD	...	40	106	804	58	2	40	24
PERCENT: HIGH SCHOOL GRADUATES	...	76.6	58.8	49.5	37.9	-	74.1	62.5
4 OR MORE YEARS OF COLLEGE	...	3.5	-	0.6	-	-	-	-
MALE, 18 TO 24 YEARS OLD	...	21	53	387	27	-	25	8
PERCENT: HIGH SCHOOL GRADUATES	...	74.5	58.0	48.7	37.0	-	71.6	50.0
4 OR MORE YEARS OF COLLEGE	...	-	-	-	-	-	-	-
FEMALE, 18 TO 24 YEARS OLD	...	19	52	417	31	2	15	16
PERCENT: HIGH SCHOOL GRADUATES	...	78.8	61.6	52.1	38.7	-	78.2	68.8
4 OR MORE YEARS OF COLLEGE	...	7.3	-	1.2	-	-	-	-

TABLE 23. EDUCATIONAL CHARACTERISTICS OF AMERICAN INDIANS, ESKIMOS, AND ALEUTS FOR IDENTIFIED RESERVATIONS: 1980 - CON.

(INCLUDES AMERICAN INDIANS, ESKIMOS, AND ALEUTS IN HOUSEHOLDS WITH ONE OR MORE AMERICAN INDIAN, ESKIMO, OR ALEUT PERSONS. DATA ARE ESTIMATES BASED ON A SAMPLE; SEE INTRODUCTION. FOR MEANING OF SYMBOLS, SEE INTRODUCTION. FOR DEFINITION OF TERMS, SEE APPENDIXES A AND B)

IDENTIFIED RESERVATIONS	CABAZON, CALIF.	CACHIL DEHE RANCHERIA, CALIF.	CAHUILLA, CALIF.	CAMPO, CALIF.	CAMP VERDE, ARIZ.	CANONCITO, N.MEX.	CAPITAN GRANDE, CALIF.	CARSON COLONY, NEV.
SCHOOL ENROLLMENT AND TYPE OF SCHOOL								
PERSONS 3 YEARS OLD AND OVER ENROLLED IN SCHOOL	...	...	...	27	64	369	-	64
NURSERY SCHOOL	...	...	...	-	5	15	-	-
TRIBAL SCHOOL	...	...	...	-	-	9	-	-
BUREAU OF INDIAN AFFAIRS SCHOOL	...	...	...	-	-	2	-	-
OTHER PUBLIC SCHOOL	...	...	...	-	4	-	-	-
OTHER PRIVATE SCHOOL	...	...	...	-	-	-	-	-
NOT REPORTED	...	...	...	-	1	4	-	-
KINDERGARTEN	...	...	...	1	4	20	-	5
TRIBAL SCHOOL	...	...	...	-	-	-	-	-
BUREAU OF INDIAN AFFAIRS SCHOOL	...	...	...	-	-	19	-	-
OTHER PUBLIC SCHOOL	...	...	...	1	3	-	-	5
OTHER PRIVATE SCHOOL	...	...	...	-	1	-	-	-
NOT REPORTED	...	...	...	-	-	1	-	-
ELEMENTARY SCHOOL	...	...	...	15	38	224	-	37
TRIBAL SCHOOL	...	...	...	-	-	1	-	-
BUREAU OF INDIAN AFFAIRS DAY SCHOOL	...	...	...	-	-	183	-	-
BUREAU OF INDIAN AFFAIRS BOARDING SCHOOL	...	...	...	-	-	2	-	-
OTHER PUBLIC SCHOOL	...	...	...	15	33	32	-	35
OTHER PRIVATE SCHOOL	...	...	...	-	1	-	-	-
NOT REPORTED	...	...	...	-	4	6	-	1
HIGH SCHOOL	...	...	...	11	12	95	-	16
TRIBAL SCHOOL	...	...	...	-	-	8	-	-
BUREAU OF INDIAN AFFAIRS DAY SCHOOL	...	...	...	1	-	3	-	-
BUREAU OF INDIAN AFFAIRS BOARDING SCHOOL	...	...	...	-	1	8	-	-
OTHER PUBLIC SCHOOL	...	...	...	10	10	69	-	15
OTHER PRIVATE SCHOOL	...	...	...	-	-	-	-	-
NOT REPORTED	...	...	...	-	1	6	-	1
COLLEGE	...	...	...	-	5	15	-	6
TRIBAL SCHOOL	...	...	...	-	-	-	-	-
BUREAU OF INDIAN AFFAIRS SCHOOL	...	...	...	-	-	-	-	-
OTHER PUBLIC SCHOOL	...	...	...	-	4	13	-	5
OTHER PRIVATE SCHOOL	...	...	...	-	-	3	-	-
NOT REPORTED	...	...	...	-	1	-	-	1
PERSONS 3 YEARS OLD AND OVER ENROLLED IN SCHOOL	...	...	...	27	64	369	-	64
3 AND 4 YEARS OLD	...	...	...	-	6	15	-	-
5 AND 6 YEARS OLD	...	...	...	1	5	37	-	7
7 TO 13 YEARS OLD	...	...	...	16	34	175	-	33
14 AND 15 YEARS OLD	...	...	...	6	5	59	-	8
16 AND 17 YEARS OLD	...	...	...	4	8	46	-	8
18 AND 19 YEARS OLD	...	...	...	-	1	21	-	3
20 TO 24 YEARS OLD	...	...	...	-	-	9	-	1
25 TO 34 YEARS OLD	...	...	...	-	4	7	-	1
35 YEARS AND OVER	...	...	...	1	1	1	-	4
PERCENT ENROLLED IN SCHOOL-								
3 AND 4 YEARS OLD	...	...	...	-	42.9	26.5	-	-
5 AND 6 YEARS OLD	...	...	...	100.0	100.0	90.8	-	56.0
7 TO 13 YEARS OLD	...	...	...	100.0	100.0	96.2	-	96.0
14 AND 15 YEARS OLD	...	...	...	85.0	100.0	91.1	-	100.0
16 AND 17 YEARS OLD	...	...	...	59.5	80.0	77.2	-	100.0
18 AND 19 YEARS OLD	...	...	...	-	16.7	44.2	-	35.1
20 TO 24 YEARS OLD	...	...	...	-	-	9.1	-	5.5
25 TO 34 YEARS OLD	...	...	...	-	22.2	4.9	-	3.4
35 YEARS AND OVER	...	...	...	3.2	1.9	0.7	-	6.0
PERSONS 16 TO 19 YEARS OLD	...	...	...	7	16	107	-	16
PERCENT NOT ENROLLED IN SCHOOL, NOT HIGH SCHOOL GRADUATE	...	...	...	51.0	43.8	21.3	-	8.5
YEARS OF SCHOOL COMPLETED								
MALE, 25 YEARS OLD AND OVER	...	...	...	16	33	164	-	47
ELEMENTARY: 0 TO 4 YEARS	...	...	...	2	1	51	-	6
5 TO 8 YEARS	...	...	...	4	6	32	-	3
HIGH SCHOOL: 1 TO 3 YEARS	...	...	...	3	16	27	-	10
4 YEARS	...	...	...	4	8	44	-	20
COLLEGE: 1 TO 3 YEARS	...	...	...	2	-	6	-	7
4 YEARS	...	...	...	-	2	-	-	1
5 OR MORE YEARS	...	...	...	-	-	3	-	-
PERCENT HIGH SCHOOL GRADUATES	...	...	...	40.0	30.3	32.6	-	60.2
MEDIAN SCHOOL YEARS COMPLETED	...	...	...	11.5	11.2	8.9	-	12.2
FEMALE, 25 YEARS OLD AND OVER	...	...	...	22	38	186	-	54
ELEMENTARY: 0 TO 4 YEARS	...	...	...	7	3	101	-	1
5 TO 8 YEARS	...	...	...	4	4	20	-	7
HIGH SCHOOL: 1 TO 3 YEARS	...	...	...	8	12	18	-	23
4 YEARS	...	...	...	4	14	35	-	14
COLLEGE: 1 TO 3 YEARS	...	...	...	-	5	8	-	7
4 YEARS	...	...	...	-	-	3	-	-
5 OR MORE YEARS	...	...	...	-	-	-	-	1
PERCENT HIGH SCHOOL GRADUATES	...	...	...	19.4	50.0	24.7	-	42.5
MEDIAN SCHOOL YEARS COMPLETED	...	...	...	9.2	12.0	3.9	-	11.6
PERSONS 18 TO 24 YEARS OLD	...	...	...	8	21	147	-	30
PERCENT: HIGH SCHOOL GRADUATES	...	...	...	28.1	38.1	44.0	-	53.6
4 OR MORE YEARS OF COLLEGE	...	...	...	-	-	2.3	-	-
MALE, 18 TO 24 YEARS OLD	...	...	...	6	11	76	-	14
PERCENT: HIGH SCHOOL GRADUATES	...	...	...	-	18.2	33.6	-	42.6
4 OR MORE YEARS OF COLLEGE	...	...	...	-	-	3.1	-	-
FEMALE, 18 TO 24 YEARS OLD	...	...	...	2	10	71	-	16
PERCENT: HIGH SCHOOL GRADUATES	...	...	...	100.0	60.0	55.1	-	63.0
4 OR MORE YEARS OF COLLEGE	...	...	...	-	-	1.5	-	-

TABLE 23. EDUCATIONAL CHARACTERISTICS OF AMERICAN INDIANS, ESKIMOS, AND ALEUTS FOR IDENTIFIED RESERVATIONS: 1980 - CON.

(INCLUDES AMERICAN INDIANS, ESKIMOS, AND ALEUTS IN HOUSEHOLDS WITH ONE OR MORE AMERICAN INDIAN, ESKIMO, OR ALEUT PERSONS. DATA ARE ESTIMATES BASED ON A SAMPLE; SEE INTRODUCTION. FOR MEANING OF SYMBOLS, SEE INTRODUCTION. FOR DEFINITION OF TERMS, SEE APPENDIXES A AND B)

IDENTIFIED RESERVATIONS SCHOOL ENROLLMENT AND TYPE OF SCHOOL	CATAWBA, S.C.	CATTARAUGUS, N.Y.	CEDARVILLE RANCHERIA, CALIF.	CHEHALIS, WASH.	CHEMEHUEVI, CALIF.	CHEYENNE RIVER, S.DAK.	CHITIMACHA, LA.	COCHITI PUEBLO, N.MEX.
PERSONS 3 YEARS OLD AND OVER ENROLLED IN SCHOOL	327	680	...	83	...	580	61	248
NURSERY SCHOOL	4	73	...	12	...	65	-	24
TRIBAL SCHOOL	-	35	...	12	...	26	-	8
BUREAU OF INDIAN AFFAIRS SCHOOL	-	-	...	-	...	26	-	-
OTHER PUBLIC SCHOOL	1	24	...	-	...	-	-	16
OTHER PRIVATE SCHOOL	2	-	...	-	...	-	-	-
NOT REPORTED	-	14	...	-	...	12	-	-
KINDERGARTEN	30	44	...	6	...	27	6	14
TRIBAL SCHOOL	-	-	...	-	...	1	3	-
BUREAU OF INDIAN AFFAIRS SCHOOL	-	-	...	-	...	19	-	-
OTHER PUBLIC SCHOOL	26	35	...	6	...	2	-	14
OTHER PRIVATE SCHOOL	1	1	...	-	...	-	-	-
NOT REPORTED	2	8	...	-	...	4	3	-
ELEMENTARY SCHOOL	188	350	...	35	...	316	33	124
TRIBAL SCHOOL	3	1	...	1	...	5	24	1
BUREAU OF INDIAN AFFAIRS DAY SCHOOL	-	-	...	-	...	224	-	-
BUREAU OF INDIAN AFFAIRS BOARDING SCHOOL	-	-	...	-	...	39	-	8
OTHER PUBLIC SCHOOL	172	297	...	33	...	30	3	113
OTHER PRIVATE SCHOOL	4	14	...	-	...	10	1	1
NOT REPORTED	8	37	...	1	...	8	4	-
HIGH SCHOOL	78	161	...	14	...	152	18	59
TRIBAL SCHOOL	15	3	...	-	...	19	3	-
BUREAU OF INDIAN AFFAIRS DAY SCHOOL	-	-	...	-	...	28	-	-
BUREAU OF INDIAN AFFAIRS BOARDING SCHOOL	-	-	...	-	...	78	-	18
OTHER PUBLIC SCHOOL	56	138	...	14	...	16	10	39
OTHER PRIVATE SCHOOL	-	-	...	-	...	2	3	3
NOT REPORTED	7	21	...	-	...	9	3	-
COLLEGE	27	52	...	15	...	20	5	27
TRIBAL SCHOOL	1	-	...	-	...	11	-	3
BUREAU OF INDIAN AFFAIRS SCHOOL	-	-	...	-	...	2	-	-
OTHER PUBLIC SCHOOL	24	29	...	14	...	4	2	18
OTHER PRIVATE SCHOOL	-	16	...	-	...	1	1	4
NOT REPORTED	2	7	...	1	...	1	1	-
PERSONS 3 YEARS OLD AND OVER ENROLLED IN SCHOOL	327	680	...	83	...	580	61	248
3 AND 4 YEARS OLD	6	61	...	11	...	43	-	21
5 AND 6 YEARS OLD	36	83	...	9	...	70	7	25
7 TO 13 YEARS OLD	159	268	...	27	...	248	30	110
14 AND 15 YEARS OLD	40	89	...	8	...	96	13	28
16 AND 17 YEARS OLD	24	79	...	5	...	63	5	29
18 AND 19 YEARS OLD	12	42	...	7	...	22	4	18
20 TO 24 YEARS OLD	13	13	...	6	...	14	3	5
25 TO 34 YEARS OLD	19	14	...	6	...	16	-	6
35 YEARS AND OVER	18	30	...	2	...	7	-	5
PERCENT ENROLLED IN SCHOOL-								
3 AND 4 YEARS OLD	11.3	73.6	...	85.1	...	44.1	-	94.1
5 AND 6 YEARS OLD	85.7	94.2	...	100.0	...	82.4	100.0	91.2
7 TO 13 YEARS OLD	99.2	96.3	...	92.8	...	99.6	100.0	97.9
14 AND 15 YEARS OLD	100.0	98.7	...	100.0	...	94.4	100.0	95.3
16 AND 17 YEARS OLD	83.4	85.6	...	63.6	...	71.0	41.9	84.5
18 AND 19 YEARS OLD	38.3	48.3	...	58.4	...	28.4	37.0	57.9
20 TO 24 YEARS OLD	14.3	8.5	...	33.2	...	10.7	16.9	12.3
25 TO 34 YEARS OLD	9.5	6.4	...	21.3	...	9.8	-	10.1
35 YEARS AND OVER	7.0	4.7	...	4.9	...	1.9	-	2.3
PERSONS 16 TO 19 YEARS OLD	59	179	...	21	...	166	22	66
PERCENT NOT ENROLLED IN SCHOOL, NOT HIGH SCHOOL GRADUATE	26.0	25.9	...	24.5	...	38.8	49.7	8.8
YEARS OF SCHOOL COMPLETED								
MALE, 25 YEARS OLD AND OVER	235	394	...	35	...	284	38	128
ELEMENTARY: 0 TO 4 YEARS	33	17	...	1	...	7	9	9
5 TO 8 YEARS	73	91	...	7	...	71	10	17
HIGH SCHOOL: 1 TO 3 YEARS	31	103	...	11	...	97	6	13
4 YEARS	56	118	...	5	...	86	7	49
COLLEGE: 1 TO 3 YEARS	32	47	...	7	...	16	2	26
4 YEARS	8	13	...	3	...	3	2	9
5 OR MORE YEARS	2	3	...	-	...	3	-	4
PERCENT HIGH SCHOOL GRADUATES	41.6	46.4	...	45.9	...	38.0	32.8	68.7
MEDIAN SCHOOL YEARS COMPLETED	10.2	11.4	...	11.7	...	10.8	8.9	12.5
FEMALE, 25 YEARS OLD AND OVER	225	474	...	37	...	261	35	146
ELEMENTARY: 0 TO 4 YEARS	19	3	...	2	...	4	9	10
5 TO 8 YEARS	78	86	...	4	...	57	7	22
HIGH SCHOOL: 1 TO 3 YEARS	61	119	...	9	...	85	5	29
4 YEARS	50	144	...	17	...	88	13	55
COLLEGE: 1 TO 3 YEARS	13	102	...	3	...	22	1	23
4 YEARS	2	14	...	1	...	3	-	5
5 OR MORE YEARS	2	5	...	1	...	2	-	2
PERCENT HIGH SCHOOL GRADUATES	29.5	56.0	...	59.1	...	44.1	40.8	58.6
MEDIAN SCHOOL YEARS COMPLETED	9.6	12.2	...	12.2	...	11.5	10.1	12.2
PERSONS 18 TO 24 YEARS OLD	122	239	...	31	...	207	25	74
PERCENT: HIGH SCHOOL GRADUATES	38.8	41.6	...	56.5	...	39.2	39.3	78.6
4 OR MORE YEARS OF COLLEGE	-	-	...	-	...	-	-	1.6
MALE, 18 TO 24 YEARS OLD	58	123	...	13	...	94	15	29
PERCENT: HIGH SCHOOL GRADUATES	34.6	38.4	...	33.1	...	44.9	45.9	79.2
4 OR MORE YEARS OF COLLEGE	-	-	...	-	...	-	-	-
FEMALE, 18 TO 24 YEARS OLD	64	116	...	19	...	113	9	46
PERCENT: HIGH SCHOOL GRADUATES	42.6	44.9	...	72.3	...	34.4	28.2	78.2
4 OR MORE YEARS OF COLLEGE	-	-	...	-	...	-	-	2.7

TABLE 23. EDUCATIONAL CHARACTERISTICS OF AMERICAN INDIANS, ESKIMOS, AND ALEUTS FOR IDENTIFIED RESERVATIONS: 1980 - CON.

(INCLUDES AMERICAN INDIANS, ESKIMOS, AND ALEUTS IN HOUSEHOLDS WITH ONE OR MORE AMERICAN INDIAN, ESKIMO, OR ALEUT PERSONS. DATA ARE ESTIMATES BASED ON A SAMPLE; SEE INTRODUCTION. FOR MEANING OF SYMBOLS, SEE INTRODUCTION. FOR DEFINITION OF TERMS, SEE APPENDIXES A AND B)

IDENTIFIED RESERVATIONS	COCOPAH, ARIZ.	COEUR D'ALENE, IDAHO	COLD SPRINGS RANCHERIA, CALIF.	COLORADO RIVER, ARIZ.-CALIF.			COLVILLE, WASH.	CORTINA RANCHERIA, CALIF.
				TOTAL	ARIZONA	CALIFORNIA		
SCHOOL ENROLLMENT AND TYPE OF SCHOOL								
PERSONS 3 YEARS OLD AND OVER ENROLLED IN SCHOOL	131	217	17	683	673	...	1 239	...
NURSERY SCHOOL	14	14	-	66	65	...	77	...
TRIBAL SCHOOL	10	13	-	16	16	...	7	...
BUREAU OF INDIAN AFFAIRS SCHOOL	-	-	-	4	4	...	1	...
OTHER PUBLIC SCHOOL	2	-	-	25	25	...	53	...
OTHER PRIVATE SCHOOL	-	-	-	5	5	...	1	...
NOT REPORTED	2	1	-	16	14	...	15	...
KINDERGARTEN	8	18	-	50	50	...	93	...
TRIBAL SCHOOL	1	12	-	-	-	...	2	...
BUREAU OF INDIAN AFFAIRS SCHOOL	-	-	-	1	1	...	-	...
OTHER PUBLIC SCHOOL	7	5	-	42	42	...	85	...
OTHER PRIVATE SCHOOL	-	-	-	-	-	...	-	...
NOT REPORTED	-	1	-	7	7	...	5	...
ELEMENTARY SCHOOL	80	120	9	377	369	...	671	...
TRIBAL SCHOOL	-	65	-	-	-	...	50	...
BUREAU OF INDIAN AFFAIRS DAY SCHOOL	-	-	-	-	-	...	14	...
BUREAU OF INDIAN AFFAIRS BOARDING SCHOOL	1	-	-	3	3	...	17	...
OTHER PUBLIC SCHOOL	72	48	9	320	314	...	538	...
OTHER PRIVATE SCHOOL	-	-	-	2	2	...	7	...
NOT REPORTED	6	7	-	50	48	...	45	...
HIGH SCHOOL	21	51	8	154	154	...	290	...
TRIBAL SCHOOL	-	3	-	3	3	...	7	...
BUREAU OF INDIAN AFFAIRS DAY SCHOOL	-	-	-	1	1	...	-	...
BUREAU OF INDIAN AFFAIRS BOARDING SCHOOL	6	1	-	17	17	...	8	...
OTHER PUBLIC SCHOOL	13	41	3	108	108	...	239	...
OTHER PRIVATE SCHOOL	1	-	-	1	1	...	4	...
NOT REPORTED	1	6	5	24	24	...	31	...
COLLEGE	8	15	-	36	36	...	108	...
TRIBAL SCHOOL	-	1	-	1	1	...	6	...
BUREAU OF INDIAN AFFAIRS SCHOOL	-	1	-	-	-	...	2	...
OTHER PUBLIC SCHOOL	6	10	-	29	29	...	72	...
OTHER PRIVATE SCHOOL	-	1	-	2	2	...	14	...
NOT REPORTED	2	2	-	4	4	...	13	...
PERSONS 3 YEARS OLD AND OVER ENROLLED IN SCHOOL	131	217	17	683	673	...	1 239	...
3 AND 4 YEARS OLD	8	13	-	50	50	...	35	...
5 AND 6 YEARS OLD	19	26	-	93	89	...	142	...
7 TO 13 YEARS OLD	67	102	8	325	319	...	588	...
14 AND 15 YEARS OLD	8	34	3	80	80	...	162	...
16 AND 17 YEARS OLD	13	23	5	65	65	...	111	...
18 AND 19 YEARS OLD	5	7	1	26	26	...	62	...
20 TO 24 YEARS OLD	5	5	-	19	19	...	39	...
25 TO 34 YEARS OLD	4	5	-	16	16	...	41	...
35 YEARS AND OVER	1	3	-	9	9	...	39	...
PERCENT ENROLLED IN SCHOOL-								
3 AND 4 YEARS OLD	44.4	42.9	-	50.1	50.9	...	31.4	...
5 AND 6 YEARS OLD	90.5	86.7	-	94.9	94.7	...	86.3	...
7 TO 13 YEARS OLD	100.0	98.1	100.0	98.8	98.7	...	98.8	...
14 AND 15 YEARS OLD	79.9	94.4	100.0	91.9	91.9	...	93.0	...
16 AND 17 YEARS OLD	76.4	85.1	72.7	78.0	78.0	...	71.3	...
18 AND 19 YEARS OLD	38.6	35.6	100.0	32.3	32.3	...	40.5	...
20 TO 24 YEARS OLD	14.2	10.9	-	10.7	10.9	...	11.9	...
25 TO 34 YEARS OLD	7.6	6.8	-	5.5	5.5	...	7.3	...
35 YEARS AND OVER	1.1	1.8	-	1.7	1.8	...	3.8	...
PERSONS 16 TO 19 YEARS OLD	30	47	8	164	164	...	309	...
PERCENT NOT ENROLLED IN SCHOOL, NOT HIGH SCHOOL GRADUATE	33.3	23.1	23.1	30.2	30.2	...	28.9	...
YEARS OF SCHOOL COMPLETED								
MALE, 25 YEARS OLD AND OVER	73	110	13	401	396	...	804	...
ELEMENTARY: 0 TO 4 YEARS	32	4	3	17	17	...	27	...
5 TO 8 YEARS	22	19	2	66	66	...	151	...
HIGH SCHOOL: 1 TO 3 YEARS	8	14	4	103	103	...	149	...
4 YEARS	7	40	3	134	133	...	290	...
COLLEGE: 1 TO 3 YEARS	5	25	-	68	63	...	141	...
4 YEARS	-	5	-	7	7	...	36	...
5 OR MORE YEARS	-	3	-	6	6	...	10	...
PERCENT HIGH SCHOOL GRADUATES	16.2	66.4	25.2	53.6	52.9	...	59.3	...
MEDIAN SCHOOL YEARS COMPLETED	6.7	12.5	11.0	12.1	12.1	...	12.3	...
FEMALE, 25 YEARS OLD AND OVER	71	126	18	410	404	...	773	...
ELEMENTARY: 0 TO 4 YEARS	27	6	1	17	17	...	30	...
5 TO 8 YEARS	22	32	4	80	80	...	141	...
HIGH SCHOOL: 1 TO 3 YEARS	7	27	11	103	101	...	193	...
4 YEARS	12	35	-	125	123	...	257	...
COLLEGE: 1 TO 3 YEARS	2	22	1	72	71	...	131	...
4 YEARS	-	5	-	10	10	...	12	...
5 OR MORE YEARS	-	-	-	3	3	...	9	...
PERCENT HIGH SCHOOL GRADUATES	20.0	48.8	7.6	51.3	51.1	...	52.9	...
MEDIAN SCHOOL YEARS COMPLETED	6.4	11.9	9.6	12.0	12.0	...	12.1	...
PERSONS 18 TO 24 YEARS OLD	49	65	4	238	233	...	477	...
PERCENT: HIGH SCHOOL GRADUATES	37.5	52.9	25.7	56.8	56.3	...	58.1	...
4 OR MORE YEARS OF COLLEGE	-	7.7	-	0.8	0.8	...	2.3	...
MALE, 18 TO 24 YEARS OLD	21	35	1	133	132	...	242	...
PERCENT: HIGH SCHOOL GRADUATES	33.3	66.1	-	62.4	62.0	...	58.5	...
4 OR MORE YEARS OF COLLEGE	-	5.7	-	0.7	0.7	...	2.9	...
FEMALE, 18 TO 24 YEARS OLD	27	29	3	125	123	...	235	...
PERCENT: HIGH SCHOOL GRADUATES	40.8	36.9	34.3	50.9	50.3	...	57.7	...
4 OR MORE YEARS OF COLLEGE	-	10.1	-	0.8	0.8	...	1.7	...

TABLE 23. EDUCATIONAL CHARACTERISTICS OF AMERICAN INDIANS, ESKIMOS, AND ALEUTS FOR IDENTIFIED RESERVATIONS: 1980 - CON.

(INCLUDES AMERICAN INDIANS, ESKIMOS, AND ALEUTS IN HOUSEHOLDS WITH ONE OR MORE AMERICAN INDIAN, ESKIMO, OR ALEUT PERSONS. DATA ARE ESTIMATES BASED ON A SAMPLE; SEE INTRODUCTION. FOR MEANING OF SYMBOLS, SEE INTRODUCTION. FOR DEFINITION OF TERMS, SEE APPENDIXES A AND B)

IDENTIFIED RESERVATIONS	COUSHATTA, LA.	COYOTE VALLEY RANCHERIA, CALIF.	CROW, MONT.	CROW CREEK, S.DAK.	CUYAPAIPE, CALIF.	DEER CREEK, MINN.	DRESSLER-VILLE COLONY, NEV.	DRY CREEK RANCHERIA, CALIF.
SCHOOL ENROLLMENT AND TYPE OF SCHOOL								
PERSONS 3 YEARS OLD AND OVER ENROLLED IN SCHOOL	...	-	1 449	566	...	...	47	16
NURSERY SCHOOL	...	-	109	59	...	...	9	1
TRIBAL SCHOOL	...	-	9	46	...	...	1	-
BUREAU OF INDIAN AFFAIRS SCHOOL	...	-	2	3	...	...	-	-
OTHER PUBLIC SCHOOL	...	-	48	2	...	...	7	-
OTHER PRIVATE SCHOOL	...	-	19	2	...	...	1	-
NOT REPORTED	...	-	31	6	...	...	-	1
KINDERGARTEN	...	-	100	27	...	...	-	-
TRIBAL SCHOOL	...	-	-	3	...	...	-	-
BUREAU OF INDIAN AFFAIRS SCHOOL	...	-	-	11	...	...	-	-
OTHER PUBLIC SCHOOL	...	-	82	12	...	...	-	-
OTHER PRIVATE SCHOOL	...	-	7	2	...	...	-	-
NOT REPORTED	...	-	11	-	...	...	-	-
ELEMENTARY SCHOOL	...	-	721	350	...	...	22	9
TRIBAL SCHOOL	...	-	5	58	...	...	-	-
BUREAU OF INDIAN AFFAIRS DAY SCHOOL	...	-	5	135	...	...	-	-
BUREAU OF INDIAN AFFAIRS BOARDING SCHOOL	...	-	-	2	...	...	-	-
OTHER PUBLIC SCHOOL	...	-	550	138	...	...	18	9
OTHER PRIVATE SCHOOL	...	-	74	6	...	...	-	-
NOT REPORTED	...	-	88	12	...	...	4	-
HIGH SCHOOL	...	-	403	117	...	...	16	5
TRIBAL SCHOOL	...	-	8	49	...	...	-	1
BUREAU OF INDIAN AFFAIRS DAY SCHOOL	...	-	3	4	...	...	-	-
BUREAU OF INDIAN AFFAIRS BOARDING SCHOOL	...	-	38	7	...	...	3	-
OTHER PUBLIC SCHOOL	...	-	303	52	...	...	13	4
OTHER PRIVATE SCHOOL	...	-	14	3	...	...	-	-
NOT REPORTED	...	-	38	3	...	...	-	-
COLLEGE	...	-	115	13	...	...	-	1
TRIBAL SCHOOL	...	-	33	3	...	...	-	-
BUREAU OF INDIAN AFFAIRS SCHOOL	...	-	9	-	...	...	-	-
OTHER PUBLIC SCHOOL	...	-	51	9	...	...	-	-
OTHER PRIVATE SCHOOL	...	-	7	1	...	...	-	1
NOT REPORTED	...	-	16	-	...	...	-	-
PERSONS 3 YEARS OLD AND OVER ENROLLED IN SCHOOL	...	-	1 449	566	...	...	47	16
3 AND 4 YEARS OLD	...	-	94	43	...	...	8	1
5 AND 6 YEARS OLD	...	-	161	61	...	...	4	-
7 TO 13 YEARS OLD	...	-	570	277	...	...	17	10
14 AND 15 YEARS OLD	...	-	223	82	...	...	12	2
16 AND 17 YEARS OLD	...	-	195	73	...	...	6	2
18 AND 19 YEARS OLD	...	-	85	17	...	...	1	-
20 TO 24 YEARS OLD	...	-	43	10	...	...	-	-
25 TO 34 YEARS OLD	...	-	45	-	...	...	-	1
35 YEARS AND OVER	...	-	32	3	...	...	-	-
PERCENT ENROLLED IN SCHOOL-								
3 AND 4 YEARS OLD	...	-	49.4	53.5	...	...	100.0	100.0
5 AND 6 YEARS OLD	...	-	92.1	87.8	...	...	100.0	-
7 TO 13 YEARS OLD	...	-	96.8	99.5	...	...	86.6	100.0
14 AND 15 YEARS OLD	...	-	96.7	81.0	...	...	89.6	100.0
16 AND 17 YEARS OLD	...	-	80.8	78.6	...	...	60.2	100.0
18 AND 19 YEARS OLD	...	-	45.1	29.5	...	...	45.2	-
20 TO 24 YEARS OLD	...	-	11.4	6.6	...	...	-	-
25 TO 34 YEARS OLD	...	-	7.7	-	...	...	-	12.5
35 YEARS AND OVER	...	-	3.1	0.9	...	...	-	-
PERSONS 16 TO 19 YEARS OLD	...	-	431	149	...	...	12	7
PERCENT NOT ENROLLED IN SCHOOL, NOT HIGH SCHOOL GRADUATE	...	-	24.1	28.1	...	...	33.0	57.1
YEARS OF SCHOOL COMPLETED								
MALE, 25 YEARS OLD AND OVER	...	-	762	243	...	...	24	7
ELEMENTARY: 0 TO 4 YEARS	...	-	16	6	...	...	-	-
5 TO 8 YEARS	...	-	190	54	...	...	4	1
HIGH SCHOOL: 1 TO 3 YEARS	...	-	173	76	...	...	-	2
4 YEARS	...	-	186	70	...	...	20	3
COLLEGE: 1 TO 3 YEARS	...	-	166	29	...	...	-	1
4 YEARS	...	-	24	5	...	...	-	-
5 OR MORE YEARS	...	-	6	3	...	...	-	-
PERCENT HIGH SCHOOL GRADUATES	...	-	50.1	44.0	...	...	84.2	57.1
MEDIAN SCHOOL YEARS COMPLETED	...	-	12.0	11.6	...	...	12.4	12.2
FEMALE, 25 YEARS OLD AND OVER	...	-	836	269	...	...	30	12
ELEMENTARY: 0 TO 4 YEARS	...	-	23	1	...	...	5	2
5 TO 8 YEARS	...	-	207	62	...	...	4	6
HIGH SCHOOL: 1 TO 3 YEARS	...	-	155	90	...	...	-	3
4 YEARS	...	-	200	77	...	...	20	1
COLLEGE: 1 TO 3 YEARS	...	-	189	38	...	...	1	-
4 YEARS	...	-	48	-	...	...	-	-
5 OR MORE YEARS	...	-	14	-	...	...	-	-
PERCENT HIGH SCHOOL GRADUATES	...	-	53.8	42.9	...	...	71.2	8.3
MEDIAN SCHOOL YEARS COMPLETED	...	-	12.2	10.9	...	...	12.3	8.3
PERSONS 18 TO 24 YEARS OLD	...	-	572	204	...	...	15	5
PERCENT: HIGH SCHOOL GRADUATES	...	-	54.6	53.0	...	...	81.9	20.0
4 OR MORE YEARS OF COLLEGE	...	-	0.6	2.1	...	...	-	-
MALE, 18 TO 24 YEARS OLD	...	-	280	99	...	...	11	2
PERCENT: HIGH SCHOOL GRADUATES	...	-	54.8	62.1	...	...	75.7	50.0
4 OR MORE YEARS OF COLLEGE	...	-	-	1.9	...	...	-	-
FEMALE, 18 TO 24 YEARS OLD	...	-	292	105	...	...	4	3
PERCENT: HIGH SCHOOL GRADUATES	...	-	54.4	44.2	...	...	100.0	-
4 OR MORE YEARS OF COLLEGE	...	-	1.2	2.3	...	...	-	-

TABLE 23. EDUCATIONAL CHARACTERISTICS OF AMERICAN INDIANS, ESKIMOS, AND ALEUTS FOR IDENTIFIED RESERVATIONS: 1980 - CON.

(INCLUDES AMERICAN INDIANS, ESKIMOS, AND ALEUTS IN HOUSEHOLDS WITH ONE OR MORE AMERICAN INDIAN, ESKIMO, OR ALEUT PERSONS. DATA ARE ESTIMATES BASED ON A SAMPLE; SEE INTRODUCTION. FOR MEANING OF SYMBOLS, SEE INTRODUCTION. FOR DEFINITION OF TERMS, SEE APPENDIXES A AND B)

IDENTIFIED RESERVATIONS	BUCK VALLEY, IDAHO-NEV.			DUCKWATER, NEV.	EASTERN CHEROKEE, N.C.	EASTERN PEQUOT, CONN.	ELY COLONY, NEV.	ENTERPRISE RANCHERIA, CALIF.
	TOTAL	IDAHO	NEVADA					
SCHOOL ENROLLMENT AND TYPE OF SCHOOL								
PERSONS 3 YEARS OLD AND OVER ENROLLED IN SCHOOL	346	79	267	34	1 625	...	20	...
NURSERY SCHOOL	26	5	20	8	118	...	-	...
TRIBAL SCHOOL	13	1	12	6	28	...	-	...
BUREAU OF INDIAN AFFAIRS SCHOOL	-	-	-	-	32	...	-	...
OTHER PUBLIC SCHOOL	9	2	7	-	8	...	-	...
OTHER PRIVATE SCHOOL	-	-	-	2	3	...	-	...
NOT REPORTED	3	1	1	-	47	...	-	...
KINDERGARTEN	16	7	9	-	112	...	2	...
TRIBAL SCHOOL	-	-	-	-	21	...	-	...
BUREAU OF INDIAN AFFAIRS SCHOOL	-	-	-	-	67	...	-	...
OTHER PUBLIC SCHOOL	15	6	9	-	17	...	1	...
OTHER PRIVATE SCHOOL	-	-	-	-	-	...	-	...
NOT REPORTED	1	1	-	-	7	...	1	...
ELEMENTARY SCHOOL	181	46	135	15	897	...	16	...
TRIBAL SCHOOL	-	-	-	14	136	...	1	...
BUREAU OF INDIAN AFFAIRS DAY SCHOOL	-	-	-	-	515	...	-	...
BUREAU OF INDIAN AFFAIRS BOARDING SCHOOL	-	-	-	-	4	...	-	...
OTHER PUBLIC SCHOOL	169	41	128	-	206	...	14	...
OTHER PRIVATE SCHOOL	-	-	-	1	1	...	-	...
NOT REPORTED	12	5	7	-	35	...	1	...
HIGH SCHOOL	105	18	87	10	369	...	1	...
TRIBAL SCHOOL	-	-	-	-	85	...	-	...
BUREAU OF INDIAN AFFAIRS DAY SCHOOL	-	-	-	-	192	...	-	...
BUREAU OF INDIAN AFFAIRS BOARDING SCHOOL	7	2	4	-	1	...	-	...
OTHER PUBLIC SCHOOL	95	14	80	10	75	...	1	...
OTHER PRIVATE SCHOOL	-	-	-	-	-	...	-	...
NOT REPORTED	4	1	2	-	16	...	-	...
COLLEGE	17	3	15	1	129	...	-	...
TRIBAL SCHOOL	1	-	1	-	12	...	-	...
BUREAU OF INDIAN AFFAIRS SCHOOL	1	1	-	-	2	...	-	...
OTHER PUBLIC SCHOOL	11	1	10	1	90	...	-	...
OTHER PRIVATE SCHOOL	2	-	2	-	12	...	-	...
NOT REPORTED	1	-	1	-	13	...	-	...
PERSONS 3 YEARS OLD AND OVER ENROLLED IN SCHOOL	346	79	267	34	1 625	...	20	...
3 AND 4 YEARS OLD	21	6	16	7	114	...	-	...
5 AND 6 YEARS OLD	29	7	22	4	167	...	1	...
7 TO 13 YEARS OLD	151	38	113	11	737	...	17	...
14 AND 15 YEARS OLD	63	15	48	3	246	...	1	...
16 AND 17 YEARS OLD	53	9	44	5	164	...	-	...
18 AND 19 YEARS OLD	10	1	9	3	54	...	-	...
20 TO 24 YEARS OLD	6	1	4	1	63	...	-	...
25 TO 34 YEARS OLD	6	-	6	-	30	...	-	...
35 YEARS AND OVER	7	1	6	-	33	...	-	...
PERCENT ENROLLED IN SCHOOL-								
3 AND 4 YEARS OLD	84.2	79.4	60.2	87.5	60.1	...	-	...
5 AND 6 YEARS OLD	100.0	100.0	100.0	100.0	90.3	...	33.3	...
7 TO 13 YEARS OLD	100.0	100.0	100.0	100.0	98.2	...	100.0	...
14 AND 15 YEARS OLD	96.1	91.7	97.5	100.0	93.4	...	100.0	...
16 AND 17 YEARS OLD	93.4	87.3	94.8	100.0	62.4	...	-	...
18 AND 19 YEARS OLD	39.2	16.6	49.1	37.5	25.3	...	-	...
20 TO 24 YEARS OLD	7.1	11.9	6.3	10.0	15.0	...	-	...
25 TO 34 YEARS OLD	4.6	-	5.7	-	4.5	...	-	...
35 YEARS AND OVER	2.4	2.4	2.4	-	2.1	...	-	...
PERSONS 16 TO 19 YEARS OLD	83	19	64	13	473	...	3	...
PERCENT NOT ENROLLED IN SCHOOL, NOT HIGH SCHOOL GRADUATE	9.2	28.3	3.7	-	35.1	...	100.0	...
YEARS OF SCHOOL COMPLETED								
MALE, 25 YEARS OLD AND OVER	213	35	178	23	1 061	...	10	...
ELEMENTARY: 0 TO 4 YEARS	19	7	12	5	93	...	1	...
5 TO 8 YEARS	46	14	33	5	248	...	-	...
HIGH SCHOOL: 1 TO 3 YEARS	50	4	46	4	277	...	-	...
4 YEARS	72	9	63	4	328	...	8	...
COLLEGE: 1 TO 3 YEARS	20	1	18	5	90	...	-	...
4 YEARS	1	-	1	-	13	...	-	...
5 OR MORE YEARS	4	-	4	-	12	...	-	...
PERCENT HIGH SCHOOL GRADUATES	45.8	29.2	49.1	39.1	41.7	...	87.2	...
MEDIAN SCHOOL YEARS COMPLETED	11.4	7.7	11.9	10.3	10.9	...	12.4	...
FEMALE, 25 YEARS OLD AND OVER	208	42	166	24	1 154	...	16	...
ELEMENTARY: 0 TO 4 YEARS	18	8	10	2	75	...	1	...
5 TO 8 YEARS	44	11	33	6	249	...	4	...
HIGH SCHOOL: 1 TO 3 YEARS	45	12	34	6	315	...	3	...
4 YEARS	52	9	44	7	380	...	8	...
COLLEGE: 1 TO 3 YEARS	41	2	39	3	112	...	-	...
4 YEARS	5	-	5	-	13	...	-	...
5 OR MORE YEARS	2	-	2	-	10	...	-	...
PERCENT HIGH SCHOOL GRADUATES	48.3	26.5	53.8	41.7	44.6	...	48.1	...
MEDIAN SCHOOL YEARS COMPLETED	11.8	9.3	12.1	10.7	11.2	...	9.9	...
PERSONS 18 TO 24 YEARS OLD	109	20	89	18	629	...	7	...
PERCENT: HIGH SCHOOL GRADUATES	68.7	46.4	73.7	83.3	60.0	...	61.1	...
4 OR MORE YEARS OF COLLEGE	2.1	-	2.6	-	1.3	...	-	...
MALE, 18 TO 24 YEARS OLD	47	9	38	9	294	...	5	...
PERCENT: HIGH SCHOOL GRADUATES	63.5	42.7	68.5	88.9	56.4	...	51.2	...
4 OR MORE YEARS OF COLLEGE	-	-	-	-	0.8	...	-	...
FEMALE, 18 TO 24 YEARS OLD	61	11	51	9	335	...	1	...
PERCENT: HIGH SCHOOL GRADUATES	72.8	49.5	77.7	77.8	63.1	...	100.0	...
4 OR MORE YEARS OF COLLEGE	3.8	-	4.6	-	2.1	...	-	...

TABLE 23. EDUCATIONAL CHARACTERISTICS OF AMERICAN INDIANS, ESKIMOS, AND ALEUTS FOR IDENTIFIED RESERVATIONS: 1980 - CON.

(INCLUDES AMERICAN INDIANS, ESKIMOS, AND ALEUTS IN HOUSEHOLDS WITH ONE OR MORE AMERICAN INDIAN, ESKIMO, OR ALEUT PERSONS. DATA ARE ESTIMATES BASED ON A SAMPLE; SEE INTRODUCTION. FOR MEANING OF SYMBOLS, SEE INTRODUCTION. FOR DEFINITION OF TERMS, SEE APPENDIXES A AND B)

IDENTIFIED RESERVATIONS	FALLON COLONY, NEV.	FALLON, NEV.	FLANDREAU, S.DAK.	FLATHEAD, MONT.	FOND DU LAC, MINN.	FORT APACHE, ARIZ.	FORT BELKNAP, MONT.	FORT BERTHOLD, N.DAK.
SCHOOL ENROLLMENT AND TYPE OF SCHOOL								
PERSONS 3 YEARS OLD AND OVER ENROLLED IN SCHOOL	15	107	66	1 202	195	2 608	734	1 004
NURSERY SCHOOL	-	7	3	45	17	96	58	62
TRIBAL SCHOOL	-	1	-	8	-	18	24	23
BUREAU OF INDIAN AFFAIRS SCHOOL	-	2	-	3	14	5	1	4
OTHER PUBLIC SCHOOL	-	1	4	14	1	58	19	17
OTHER PRIVATE SCHOOL	-	-	-	4	-	2	4	-
NOT REPORTED	-	2	1	15	2	13	10	18
KINDERGARTEN	-	6	3	79	8	223	40	62
TRIBAL SCHOOL	-	-	-	1	-	5	1	-
BUREAU OF INDIAN AFFAIRS SCHOOL	-	-	-	-	-	37	-	6
OTHER PUBLIC SCHOOL	-	6	2	61	7	140	37	44
OTHER PRIVATE SCHOOL	-	-	-	-	-	9	-	1
NOT REPORTED	-	-	1	18	1	32	1	11
ELEMENTARY SCHOOL	9	44	34	698	100	1 608	393	530
TRIBAL SCHOOL	-	1	-	2	-	4	-	11
BUREAU OF INDIAN AFFAIRS DAY SCHOOL	-	-	-	-	-	239	1	13
BUREAU OF INDIAN AFFAIRS BOARDING SCHOOL	-	-	-	-	-	19	4	1
OTHER PUBLIC SCHOOL	9	43	31	556	94	1 097	276	480
OTHER PRIVATE SCHOOL	-	-	-	1	-	115	64	8
NOT REPORTED	-	-	3	139	5	135	48	37
HIGH SCHOOL	5	40	17	295	48	586	164	248
TRIBAL SCHOOL	-	-	1	32	-	4	1	5
BUREAU OF INDIAN AFFAIRS DAY SCHOOL	-	-	-	3	-	9	2	6
BUREAU OF INDIAN AFFAIRS BOARDING SCHOOL	-	1	6	4	1	65	14	11
OTHER PUBLIC SCHOOL	5	37	9	209	45	411	124	204
OTHER PRIVATE SCHOOL	-	-	-	1	1	29	-	2
NOT REPORTED	-	1	1	50	1	67	23	20
COLLEGE	1	11	6	85	22	94	80	82
TRIBAL SCHOOL	-	-	1	37	2	12	23	31
BUREAU OF INDIAN AFFAIRS SCHOOL	-	-	-	-	-	4	3	6
OTHER PUBLIC SCHOOL	1	11	4	34	14	49	34	36
OTHER PRIVATE SCHOOL	-	-	1	3	6	14	10	8
NOT REPORTED	-	-	-	11	-	16	10	1
PERSONS 3 YEARS OLD AND OVER ENROLLED IN SCHOOL	15	107	66	1 202	195	2 608	734	1 004
3 AND 4 YEARS OLD	-	7	5	29	11	145	45	52
5 AND 6 YEARS OLD	1	8	7	142	20	321	70	119
7 TO 13 YEARS OLD	6	33	27	559	83	1 287	315	435
14 AND 15 YEARS OLD	4	19	9	192	30	353	109	134
16 AND 17 YEARS OLD	2	18	7	134	23	277	82	130
18 AND 19 YEARS OLD	-	12	4	53	9	106	36	39
20 TO 24 YEARS OLD	-	4	1	23	-	41	23	28
25 TO 34 YEARS OLD	-	4	4	41	10	42	26	26
35 YEARS AND OVER	1	4	1	30	8	35	28	20
PERCENT ENROLLED IN SCHOOL-								
3 AND 4 YEARS OLD	-	65.9	50.0	16.9	41.4	41.8	50.6	36.3
5 AND 6 YEARS OLD	100.0	100.0	100.0	76.8	81.3	97.3	89.4	90.7
7 TO 13 YEARS OLD	100.0	100.0	96.4	99.3	98.7	98.7	96.8	98.3
14 AND 15 YEARS OLD	100.0	93.9	100.0	98.0	94.2	90.7	91.9	94.1
16 AND 17 YEARS OLD	100.0	100.0	70.0	80.0	79.3	73.2	75.5	82.5
18 AND 19 YEARS OLD	-	68.5	40.5	34.1	39.4	37.7	34.9	32.8
20 TO 24 YEARS OLD	-	13.4	9.8	6.9	-	6.2	14.3	11.9
25 TO 34 YEARS OLD	-	18.6	14.9	6.8	18.5	4.2	9.6	7.9
35 YEARS AND OVER	5.9	3.8	2.9	2.9	5.1	2.1	6.0	2.9
PERSONS 16 TO 19 YEARS OLD	6	36	20	323	50	660	211	278
PERCENT NOT ENROLLED IN SCHOOL, NOT HIGH SCHOOL GRADUATE	59.2	5.8	29.8	25.2	19.1	29.1	22.3	25.9
YEARS OF SCHOOL COMPLETED								
MALE, 25 YEARS OLD AND OVER	13	54	29	830	105	1 261	372	467
ELEMENTARY: 0 TO 4 YEARS	3	6	1	36	4	52	8	22
5 TO 8 YEARS	2	8	2	162	22	355	126	95
HIGH SCHOOL: 1 TO 3 YEARS	1	9	6	155	30	395	58	102
4 YEARS	5	27	7	296	37	333	116	162
COLLEGE: 1 TO 3 YEARS	2	5	11	116	9	107	52	70
4 YEARS	-	-	1	41	3	14	7	10
5 OR MORE YEARS	-	-	1	24	-	3	4	6
PERCENT HIGH SCHOOL GRADUATES	53.9	58.3	69.1	57.5	46.6	36.4	48.2	53.0
MEDIAN SCHOOL YEARS COMPLETED	12.1	12.2	12.8	12.2	11.1	10.7	11.5	12.1
FEMALE, 25 YEARS OLD AND OVER	15	64	34	784	113	1 380	367	554
ELEMENTARY: 0 TO 4 YEARS	3	1	1	35	2	66	11	25
5 TO 8 YEARS	4	12	-	152	26	412	56	115
HIGH SCHOOL: 1 TO 3 YEARS	3	7	4	135	26	462	88	118
4 YEARS	5	33	14	298	44	308	109	163
COLLEGE: 1 TO 3 YEARS	-	8	13	114	16	113	79	94
4 YEARS	-	1	1	21	-	17	21	34
5 OR MORE YEARS	-	1	-	10	-	3	4	6
PERCENT HIGH SCHOOL GRADUATES	34.2	67.8	85.0	56.4	52.8	31.9	58.1	53.5
MEDIAN SCHOOL YEARS COMPLETED	9.4	12.3	12.8	12.2	12.1	10.1	12.3	12.1
PERSONS 18 TO 24 YEARS OLD	5	44	20	482	64	946	266	355
PERCENT: HIGH SCHOOL GRADUATES	23.2	61.8	55.2	56.9	59.8	52.6	58.2	62.5
4 OR MORE YEARS OF COLLEGE	-	-	-	0.5	-	0.4	0.5	0.8
MALE, 18 TO 24 YEARS OLD	2	25	7	229	36	463	145	165
PERCENT: HIGH SCHOOL GRADUATES	-	51.8	43.0	53.1	55.2	48.8	49.3	53.1
4 OR MORE YEARS OF COLLEGE	-	-	-	1.1	-	0.2	-	-
FEMALE, 18 TO 24 YEARS OLD	2	19	13	253	28	483	121	190
PERCENT: HIGH SCHOOL GRADUATES	50.0	74.6	61.7	60.3	65.6	56.2	68.8	70.3
4 OR MORE YEARS OF COLLEGE	-	-	-	-	-	0.5	1.0	1.5

TABLE 23. EDUCATIONAL CHARACTERISTICS OF AMERICAN INDIANS, ESKIMOS, AND ALEUTS FOR IDENTIFIED RESERVATIONS: 1980 - CON.

(INCLUDES AMERICAN INDIANS, ESKIMOS, AND ALEUTS IN HOUSEHOLDS WITH ONE OR MORE AMERICAN INDIAN, ESKIMO, OR ALEUT PERSONS. DATA ARE ESTIMATES BASED ON A SAMPLE; SEE INTRODUCTION. FOR MEANING OF SYMBOLS, SEE INTRODUCTION. FOR DEFINITION OF TERMS, SEE APPENDIXES A AND B)

IDENTIFIED RESERVATIONS	FORT BIDWELL, CALIF.	FORT HALL, IDAHO	FORT INDEPENDENCE, CALIF.	FORT MCDERMITT, NEV.-ORE.			FORT MCDOWELL, ARIZ.	FORT MOJAVE, ARIZ.-CALIF.-NEV.
				TOTAL	NEVADA	OREGON		TOTAL
SCHOOL ENROLLMENT AND TYPE OF SCHOOL								
PERSONS 3 YEARS OLD AND OVER ENROLLED IN SCHOOL	30	868	7	187	187	-	90	44
NURSERY SCHOOL	2	45	-	18	18	-	10	-
TRIBAL SCHOOL	-	9	-	1	1	-	6	-
BUREAU OF INDIAN AFFAIRS SCHOOL	-	2	-	-	-	-	1	-
OTHER PUBLIC SCHOOL	-	25	-	11	11	-	-	-
OTHER PRIVATE SCHOOL	-	3	-	-	-	-	-	-
NOT REPORTED	2	6	-	6	6	-	2	-
KINDERGARTEN	2	44	-	9	9	-	6	-
TRIBAL SCHOOL	-	2	-	-	-	-	5	-
BUREAU OF INDIAN AFFAIRS SCHOOL	-	1	-	-	-	-	1	-
OTHER PUBLIC SCHOOL	2	30	-	8	8	-	-	-
OTHER PRIVATE SCHOOL	-	1	-	-	-	-	-	-
NOT REPORTED	-	12	-	1	1	-	-	-
ELEMENTARY SCHOOL	19	492	1	102	102	-	50	26
TRIBAL SCHOOL	-	9	-	-	-	-	-	-
BUREAU OF INDIAN AFFAIRS DAY SCHOOL	-	2	-	1	1	-	-	-
BUREAU OF INDIAN AFFAIRS BOARDING SCHOOL	-	-	-	-	-	-	1	-
OTHER PUBLIC SCHOOL	19	411	1	99	99	-	41	20
OTHER PRIVATE SCHOOL	-	5	-	-	-	-	-	-
NOT REPORTED	-	65	-	1	1	-	7	6
HIGH SCHOOL	6	215	4	54	54	-	20	16
TRIBAL SCHOOL	-	25	-	-	-	-	-	-
BUREAU OF INDIAN AFFAIRS DAY SCHOOL	-	1	-	-	-	-	-	-
BUREAU OF INDIAN AFFAIRS BOARDING SCHOOL	2	14	-	3	3	-	5	4
OTHER PUBLIC SCHOOL	4	138	4	46	46	-	14	10
OTHER PRIVATE SCHOOL	-	1	-	1	1	-	-	-
NOT REPORTED	-	35	-	4	4	-	1	2
COLLEGE	1	50	1	4	4	-	5	2
TRIBAL SCHOOL	-	5	-	-	-	-	-	-
BUREAU OF INDIAN AFFAIRS SCHOOL	-	2	-	2	2	-	-	-
OTHER PUBLIC SCHOOL	1	37	-	2	2	-	1	2
OTHER PRIVATE SCHOOL	-	5	1	-	-	-	-	-
NOT REPORTED	-	2	-	-	-	-	4	-
PERSONS 3 YEARS OLD AND OVER ENROLLED IN SCHOOL	30	868	7	187	187	-	90	44
3 AND 4 YEARS OLD	2	41	-	16	16	-	6	-
5 AND 6 YEARS OLD	4	105	-	15	15	-	10	3
7 TO 13 YEARS OLD	16	417	1	97	97	-	42	20
14 AND 15 YEARS OLD	2	118	1	28	28	-	13	8
16 AND 17 YEARS OLD	2	100	1	19	19	-	14	7
18 AND 19 YEARS OLD	1	37	1	5	5	-	2	3
20 TO 24 YEARS OLD	3	16	-	1	1	-	2	1
25 TO 34 YEARS OLD	-	15	-	5	5	-	-	2
35 YEARS AND OVER	-	19	1	1	1	-	1	-
PERCENT ENROLLED IN SCHOOL-								
3 AND 4 YEARS OLD	33.3	40.3	-	49.5	49.5	-	64.0	-
5 AND 6 YEARS OLD	100.0	87.7	-	93.0	93.0	-	89.0	50.0
7 TO 13 YEARS OLD	100.0	97.6	100.0	98.7	98.7	-	88.2	95.2
14 AND 15 YEARS OLD	100.0	93.5	100.0	96.0	96.0	-	64.2	100.0
16 AND 17 YEARS OLD	100.0	78.9	100.0	89.8	89.8	-	70.7	77.8
18 AND 19 YEARS OLD	50.0	35.4	100.0	22.2	22.2	-	18.3	60.0
20 TO 24 YEARS OLD	33.3	6.9	-	2.6	2.6	-	6.6	11.1
25 TO 34 YEARS OLD	-	4.3	-	7.8	7.8	-	-	11.8
35 YEARS AND OVER	-	2.5	6.6	1.0	1.0	-	1.2	-
PERSONS 16 TO 19 YEARS OLD	4	232	3	43	43	-	32	14
PERCENT NOT ENROLLED IN SCHOOL, NOT HIGH SCHOOL GRADUATE	25.0	26.0	-	18.8	18.8	-	42.9	21.4
YEARS OF SCHOOL COMPLETED								
MALE, 25 YEARS OLD AND OVER	20	514	15	88	88	-	89	20
ELEMENTARY: 0 TO 4 YEARS	1	34	5	10	10	-	12	-
5 TO 8 YEARS	5	111	2	25	25	-	15	4
HIGH SCHOOL: 1 TO 3 YEARS	2	161	1	31	31	-	22	6
4 YEARS	7	112	4	16	16	-	30	7
COLLEGE: 1 TO 3 YEARS	5	62	3	6	6	-	8	3
4 YEARS	-	10	-	-	-	-	1	-
5 OR MORE YEARS	-	4	-	-	-	-	1	-
PERCENT HIGH SCHOOL GRADUATES	60.9	36.6	49.4	24.5	24.5	-	45.0	50.0
MEDIAN SCHOOL YEARS COMPLETED	12.3	10.8	11.9	10.1	10.1	-	11.2	12.0
FEMALE, 25 YEARS OLD AND OVER	24	562	10	89	89	-	79	30
ELEMENTARY: 0 TO 4 YEARS	-	59	2	3	3	-	7	-
5 TO 8 YEARS	5	146	2	23	23	-	11	1
HIGH SCHOOL: 1 TO 3 YEARS	4	120	2	34	34	-	20	14
4 YEARS	11	159	4	19	19	-	28	10
COLLEGE: 1 TO 3 YEARS	5	71	1	11	11	-	12	5
4 YEARS	-	5	-	-	-	-	1	-
5 OR MORE YEARS	-	2	-	-	-	-	-	-
PERCENT HIGH SCHOOL GRADUATES	63.9	42.2	53.5	33.1	33.1	-	52.1	50.0
MEDIAN SCHOOL YEARS COMPLETED	12.3	11.0	12.1	10.7	10.7	-	12.1	12.0
PERSONS 18 TO 24 YEARS OLD	11	336	1	62	62	-	47	14
PERCENT: HIGH SCHOOL GRADUATES	27.2	48.5	-	47.9	47.9	-	54.2	42.9
4 OR MORE YEARS OF COLLEGE	-	0.8	-	-	-	-	-	-
MALE, 18 TO 24 YEARS OLD	2	170	1	32	32	-	29	8
PERCENT: HIGH SCHOOL GRADUATES	50.0	34.3	-	50.2	50.2	-	44.4	62.5
4 OR MORE YEARS OF COLLEGE	-	-	-	-	-	-	-	-
FEMALE, 18 TO 24 YEARS OLD	9	166	-	29	29	-	18	6
PERCENT: HIGH SCHOOL GRADUATES	22.2	63.0	-	45.3	45.3	-	69.6	16.7
4 OR MORE YEARS OF COLLEGE	-	1.6	-	-	-	-	-	-

TABLE 23. EDUCATIONAL CHARACTERISTICS OF AMERICAN INDIANS, ESKIMOS, AND ALEUTS FOR IDENTIFIED RESERVATIONS: 1980 - CON.

(INCLUDES AMERICAN INDIANS, ESKIMOS, AND ALEUTS IN HOUSEHOLDS WITH ONE OR MORE AMERICAN INDIAN, ESKIMO, OR ALEUT PERSONS. DATA ARE ESTIMATES BASED ON A SAMPLE; SEE INTRODUCTION. FOR MEANING OF SYMBOLS, SEE INTRODUCTION. FOR DEFINITION OF TERMS, SEE APPENDIXES A AND B)

IDENTIFIED RESERVATIONS	FORT MOJAVE ARIZ.-CALIF.-NEV. - CON.			FORT PECK, MONT.	FORT TOTTEN, N.DAK.	FORT YUMA, ARIZ.-CALIF.		
	ARIZONA	CALIFORNIA	NEVADA			TOTAL	ARIZONA	CALIFORNIA
SCHOOL ENROLLMENT AND TYPE OF SCHOOL								
PERSONS 3 YEARS OLD AND OVER ENROLLED IN SCHOOL	44	-	-	1 536	892	361	32	329
NURSERY SCHOOL	-	-	-	132	97	43	3	40
TRIBAL SCHOOL	-	-	-	32	63	10	2	8
BUREAU OF INDIAN AFFAIRS SCHOOL	-	-	-	22	4	3	-	3
OTHER PUBLIC SCHOOL	-	-	-	44	9	22	-	22
OTHER PRIVATE SCHOOL	-	-	-	1	-	2	-	2
NOT REPORTED	-	-	-	33	22	6	1	5
KINDERGARTEN	-	-	-	114	64	14	-	14
TRIBAL SCHOOL	-	-	-	-	36	-	-	-
BUREAU OF INDIAN AFFAIRS SCHOOL	-	-	-	2	16	-	-	-
OTHER PUBLIC SCHOOL	-	-	-	95	11	11	-	11
OTHER PRIVATE SCHOOL	-	-	-	1	-	1	-	1
NOT REPORTED	-	-	-	16	1	2	-	2
ELEMENTARY SCHOOL	26	-	-	851	505	208	23	185
TRIBAL SCHOOL	-	-	-	4	194	1	-	1
BUREAU OF INDIAN AFFAIRS DAY SCHOOL	-	-	-	-	87	-	-	-
BUREAU OF INDIAN AFFAIRS BOARDING SCHOOL	-	-	-	13	12	2	-	2
OTHER PUBLIC SCHOOL	20	-	-	776	177	165	12	153
OTHER PRIVATE SCHOOL	-	-	-	1	2	10	-	10
NOT REPORTED	6	-	-	56	32	30	11	19
HIGH SCHOOL	16	-	-	369	176	84	6	77
TRIBAL SCHOOL	-	-	-	2	19	-	-	-
BUREAU OF INDIAN AFFAIRS DAY SCHOOL	-	-	-	-	20	-	-	-
BUREAU OF INDIAN AFFAIRS BOARDING SCHOOL	4	-	-	10	10	3	-	3
OTHER PUBLIC SCHOOL	10	-	-	317	116	57	3	54
OTHER PRIVATE SCHOOL	-	-	-	3	2	2	-	2
NOT REPORTED	2	-	-	35	8	22	3	18
COLLEGE	2	-	-	70	50	13	-	13
TRIBAL SCHOOL	-	-	-	24	31	1	-	1
BUREAU OF INDIAN AFFAIRS SCHOOL	-	-	-	4	1	-	-	-
OTHER PUBLIC SCHOOL	2	-	-	33	9	11	-	11
OTHER PRIVATE SCHOOL	-	-	-	7	3	-	-	-
NOT REPORTED	-	-	-	3	5	1	-	1
PERSONS 3 YEARS OLD AND OVER ENROLLED IN SCHOOL	44	-	-	1 536	892	361	32	329
3 AND 4 YEARS OLD	-	-	-	101	75	34	3	32
5 AND 6 YEARS OLD	3	-	-	177	102	36	-	36
7 TO 13 YEARS OLD	20	-	-	715	424	181	22	159
14 AND 15 YEARS OLD	8	-	-	215	118	57	6	50
16 AND 17 YEARS OLD	7	-	-	179	78	34	1	33
18 AND 19 YEARS OLD	3	-	-	60	24	7	-	7
20 TO 24 YEARS OLD	1	-	-	29	23	3	-	3
25 TO 34 YEARS OLD	2	-	-	36	25	4	-	4
35 YEARS AND OVER	-	-	-	24	22	7	-	7
PERCENT ENROLLED IN SCHOOL-								
3 AND 4 YEARS OLD	-	-	-	43.5	34.0	81.0	100.0	79.7
5 AND 6 YEARS OLD	50.0	-	-	91.5	88.2	94.8	-	94.8
7 TO 13 YEARS OLD	95.2	-	-	99.1	98.7	94.7	100.0	94.1
14 AND 15 YEARS OLD	100.0	-	-	95.2	91.8	90.4	68.6	94.3
16 AND 17 YEARS OLD	77.8	-	-	72.2	67.5	64.3	21.1	68.7
18 AND 19 YEARS OLD	60.0	-	-	31.3	27.1	17.7	-	18.3
20 TO 24 YEARS OLD	11.1	-	-	7.5	11.7	3.5	-	3.9
25 TO 34 YEARS OLD	11.8	-	-	5.7	8.9	2.8	-	3.2
35 YEARS AND OVER	-	-	-	2.2	4.6	1.9	-	2.3
PERSONS 16 TO 19 YEARS OLD	14	-	-	439	204	89	6	83
PERCENT NOT ENROLLED IN SCHOOL, NOT HIGH SCHOOL GRADUATE	21.4	-	-	34.3	39.8	40.3	83.1	37.2
YEARS OF SCHOOL COMPLETED								
MALE, 25 YEARS OLD AND OVER	20	-	-	822	369	232	46	185
ELEMENTARY: 0 TO 4 YEARS	-	-	-	31	19	36	23	14
5 TO 8 YEARS	4	-	-	170	115	45	12	33
HIGH SCHOOL: 1 TO 3 YEARS	6	-	-	182	90	56	10	47
4 YEARS	7	-	-	268	86	73	1	72
COLLEGE: 1 TO 3 YEARS	3	-	-	138	54	21	1	20
4 YEARS	-	-	-	19	4	-	-	-
5 OR MORE YEARS	-	-	-	13	1	-	-	-
PERCENT HIGH SCHOOL GRADUATES	50.0	-	-	53.5	39.3	40.4	4.0	49.5
MEDIAN SCHOOL YEARS COMPLETED	12.0	-	-	12.1	10.8	10.7	6.1	11.9
FEMALE, 25 YEARS OLD AND OVER	30	-	-	866	398	278	38	240
ELEMENTARY: 0 TO 4 YEARS	-	-	-	23	10	17	11	6
5 TO 8 YEARS	1	-	-	173	105	69	14	55
HIGH SCHOOL: 1 TO 3 YEARS	14	-	-	247	131	67	6	61
4 YEARS	10	-	-	260	101	89	4	85
COLLEGE: 1 TO 3 YEARS	5	-	-	140	38	33	3	30
4 YEARS	-	-	-	15	10	3	-	3
5 OR MORE YEARS	-	-	-	9	2	-	-	-
PERCENT HIGH SCHOOL GRADUATES	50.0	-	-	48.8	38.2	45.0	18.0	49.2
MEDIAN SCHOOL YEARS COMPLETED	12.0	-	-	11.9	10.9	11.6	8.0	11.9
PERSONS 18 TO 24 YEARS OLD	14	-	-	377	286	120	10	110
PERCENT: HIGH SCHOOL GRADUATES	42.9	-	-	46.0	38.2	43.7	36.8	44.3
4 OR MORE YEARS OF COLLEGE	-	-	-	0.2	-	-	-	-
MALE, 18 TO 24 YEARS OLD	8	-	-	297	137	57	5	52
PERCENT: HIGH SCHOOL GRADUATES	62.5	-	-	42.6	33.8	44.5	28.5	46.0
4 OR MORE YEARS OF COLLEGE	-	-	-	0.4	-	-	-	-
FEMALE, 18 TO 24 YEARS OLD	6	-	-	280	149	63	5	58
PERCENT: HIGH SCHOOL GRADUATES	16.7	-	-	49.7	42.3	42.9	44.1	42.8
4 OR MORE YEARS OF COLLEGE	-	-	-	-	-	-	-	-

TABLE 23. EDUCATIONAL CHARACTERISTICS OF AMERICAN INDIANS, ESKIMOS, AND ALEUTS FOR IDENTIFIED RESERVATIONS: 1980 - CON.

(INCLUDES AMERICAN INDIANS, ESKIMOS, AND ALEUTS IN HOUSEHOLDS WITH ONE OR MORE AMERICAN INDIAN, ESKIMO, OR ALEUT PERSONS. DATA ARE ESTIMATES BASED ON A SAMPLE; SEE INTRODUCTION. FOR MEANING OF SYMBOLS, SEE INTRODUCTION. FOR DEFINITION OF TERMS, SEE APPENDIXES A AND B)

IDENTIFIED RESERVATIONS	GILA BEND, ARIZ.	GILA RIVER, ARIZ.	GOLDEN HILL, CONN.	GOSHUTE, NEV.-UTAH			GRAND PORTAGE, MINN.	GRINDSTONE CREEK RANCHERIA, CALIF.
				TOTAL	NEVADA	UTAH		
SCHOOL ENROLLMENT AND TYPE OF SCHOOL								
PERSONS 3 YEARS OLD AND OVER ENROLLED IN SCHOOL	-	2 358	...	14	...	6	55	24
NURSERY SCHOOL	-	156	...	-	...	-	7	3
TRIBAL SCHOOL	-	69	...	-	...	-	-	-
BUREAU OF INDIAN AFFAIRS SCHOOL	-	32	...	-	...	-	-	-
OTHER PUBLIC SCHOOL	-	38	...	-	...	-	7	3
OTHER PRIVATE SCHOOL	-	5	...	-	...	-	-	-
NOT REPORTED	-	13	...	-	...	-	-	-
KINDERGARTEN	-	169	...	-	...	-	8	-
TRIBAL SCHOOL	-	21	...	-	...	-	-	-
BUREAU OF INDIAN AFFAIRS SCHOOL	-	48	...	-	...	-	-	-
OTHER PUBLIC SCHOOL	-	82	...	-	...	-	8	-
OTHER PRIVATE SCHOOL	-	-	...	-	...	-	-	-
NOT REPORTED	-	19	...	-	...	-	-	-
ELEMENTARY SCHOOL	-	1 407	...	13	...	6	28	16
TRIBAL SCHOOL	-	21	...	-	...	-	-	-
BUREAU OF INDIAN AFFAIRS DAY SCHOOL	-	148	...	-	...	-	-	-
BUREAU OF INDIAN AFFAIRS BOARDING SCHOOL	-	12	...	-	...	-	-	-
OTHER PUBLIC SCHOOL	-	1 026	...	10	...	3	28	13
OTHER PRIVATE SCHOOL	-	127	...	-	...	-	-	-
NOT REPORTED	-	74	...	3	...	3	-	3
HIGH SCHOOL	-	459	...	1	...	-	7	2
TRIBAL SCHOOL	-	12	...	-	...	-	-	-
BUREAU OF INDIAN AFFAIRS DAY SCHOOL	-	2	...	-	...	-	-	-
BUREAU OF INDIAN AFFAIRS BOARDING SCHOOL	-	134	...	-	...	-	-	-
OTHER PUBLIC SCHOOL	-	282	...	1	...	-	7	2
OTHER PRIVATE SCHOOL	-	3	...	-	...	-	-	-
NOT REPORTED	-	26	...	-	...	-	-	-
COLLEGE	-	167	...	-	...	-	5	4
TRIBAL SCHOOL	-	22	...	-	...	-	-	-
BUREAU OF INDIAN AFFAIRS SCHOOL	-	6	...	-	...	-	-	-
OTHER PUBLIC SCHOOL	-	114	...	-	...	-	4	2
OTHER PRIVATE SCHOOL	-	9	...	-	...	-	-	-
NOT REPORTED	-	16	...	-	...	-	1	1
PERSONS 3 YEARS OLD AND OVER ENROLLED IN SCHOOL	-	2 358	...	14	...	6	55	24
3 AND 4 YEARS OLD	-	156	...	-	...	-	4	2
5 AND 6 YEARS OLD	-	329	...	2	...	-	14	1
7 TO 13 YEARS OLD	-	1 155	...	8	...	3	25	14
14 AND 15 YEARS OLD	-	267	...	4	...	3	-	1
16 AND 17 YEARS OLD	-	194	...	-	...	-	5	1
18 AND 19 YEARS OLD	-	87	...	-	...	-	4	-
20 TO 24 YEARS OLD	-	83	...	-	...	-	-	1
25 TO 34 YEARS OLD	-	62	...	-	...	-	3	2
35 YEARS AND OVER	-	45	...	-	...	-	-	1
PERCENT ENROLLED IN SCHOOL-								
3 AND 4 YEARS OLD	-	41.5	...	-	...	-	66.7	50.7
5 AND 6 YEARS OLD	-	94.9	...	100.0	...	-	100.0	51.4
7 TO 13 YEARS OLD	-	96.9	...	100.0	...	100.0	100.0	100.0
14 AND 15 YEARS OLD	-	79.5	...	100.0	...	100.0	-	100.0
16 AND 17 YEARS OLD	-	59.0	...	-	...	-	100.0	50.0
18 AND 19 YEARS OLD	-	25.8	...	-	...	-	26.8	-
20 TO 24 YEARS OLD	-	12.8	...	-	...	-	-	9.0
25 TO 34 YEARS OLD	-	6.1	...	-	...	-	6.8	49.6
35 YEARS AND OVER	-	2.4	...	-	...	-	-	6.4
PERSONS 16 TO 19 YEARS OLD	-	666	...	1	...	-	20	4
PERCENT NOT ENROLLED IN SCHOOL, NOT HIGH SCHOOL GRADUATE	-	40.2	...	100.0	...	-	34.3	74.8
YEARS OF SCHOOL COMPLETED								
MALE, 25 YEARS OLD AND OVER	-	1 396	...	39	...	34	52	11
ELEMENTARY: 0 TO 4 YEARS	-	100	...	17	...	17	2	-
5 TO 8 YEARS	-	368	...	5	...	3	9	5
HIGH SCHOOL: 1 TO 3 YEARS	-	382	...	8	...	6	12	3
4 YEARS	-	388	...	10	...	9	21	3
COLLEGE: 1 TO 3 YEARS	-	132	...	-	...	-	6	-
4 YEARS	-	20	...	-	...	-	2	-
5 OR MORE YEARS	-	5	...	-	...	-	-	-
PERCENT HIGH SCHOOL GRADUATES	-	39.1	...	24.4	...	25.0	55.7	29.5
MEDIAN SCHOOL YEARS COMPLETED	-	10.8	...	5.6	...	5.0	12.1	10.9
FEMALE, 25 YEARS OLD AND OVER	-	1 473	...	26	...	20	55	14
ELEMENTARY: 0 TO 4 YEARS	-	64	...	14	...	14	2	1
5 TO 8 YEARS	-	452	...	9	...	6	4	3
HIGH SCHOOL: 1 TO 3 YEARS	-	406	...	-	...	-	7	5
4 YEARS	-	415	...	3	...	-	25	4
COLLEGE: 1 TO 3 YEARS	-	124	...	-	...	-	14	1
4 YEARS	-	10	...	-	...	-	-	-
5 OR MORE YEARS	-	3	...	-	...	-	4	-
PERCENT HIGH SCHOOL GRADUATES	-	37.5	...	11.5	...	-	77.3	36.2
MEDIAN SCHOOL YEARS COMPLETED	-	10.6	...	4.5	...	0.9	12.6	11.3
PERSONS 18 TO 24 YEARS OLD	-	981	...	16	...	14	22	14
PERCENT: HIGH SCHOOL GRADUATES	-	47.5	...	38.8	...	60.0	50.4	46.5
4 OR MORE YEARS OF COLLEGE	-	0.1	...	-	...	-	-	-
MALE, 18 TO 24 YEARS OLD	-	487	...	11	...	9	16	7
PERCENT: HIGH SCHOOL GRADUATES	-	44.1	...	63.5	...	66.7	43.2	57.3
4 OR MORE YEARS OF COLLEGE	-	-	...	-	...	-	-	-
FEMALE, 18 TO 24 YEARS OLD	-	494	...	6	...	6	7	6
PERCENT: HIGH SCHOOL GRADUATES	-	50.9	...	50.0	...	50.0	67.0	33.9
4 OR MORE YEARS OF COLLEGE	-	0.3	...	-	...	-	-	-

TABLE 23. EDUCATIONAL CHARACTERISTICS OF AMERICAN INDIANS, ESKIMOS, AND ALEUTS FOR IDENTIFIED RESERVATIONS: 1980 - CON.

(INCLUDES AMERICAN INDIANS, ESKIMOS, AND ALEUTS IN HOUSEHOLDS WITH ONE OR MORE AMERICAN INDIAN, ESKIMO, OR ALEUT PERSONS. DATA ARE ESTIMATES BASED ON A SAMPLE; SEE INTRODUCTION. FOR MEANING OF SYMBOLS, SEE INTRODUCTION. FOR DEFINITION OF TERMS, SEE APPENDIXES A AND B)

IDENTIFIED RESERVATIONS SCHOOL ENROLLMENT AND TYPE OF SCHOOL	HANNAHVILLE COMMUNITY, MICH.	HASSANAMISCO, MASS.	HAVASUPAI, ARIZ.	HOH, WASH.	HOLLYWOOD, FLA.	HOOPA VALLEY, CALIF.	HOOPA VALLEY EXTENSION, CALIF.	HOPI, ARIZ.
PERSONS 3 YEARS OLD AND OVER ENROLLED IN SCHOOL	81	...	78	11	152	524	125	2 334
NURSERY SCHOOL	17	...	7	2	8	45	4	160
TRIBAL SCHOOL	17	...	5	2	8	9	-	68
BUREAU OF INDIAN AFFAIRS SCHOOL	-	...	-	-	-	7	-	46
OTHER PUBLIC SCHOOL	-	...	1	-	-	16	2	1
OTHER PRIVATE SCHOOL	-	...	1	-	-	3	-	3
NOT REPORTED	-	...	-	-	-	9	2	41
KINDERGARTEN	10	...	5	-	23	39	8	143
TRIBAL SCHOOL	10	...	3	-	12	-	-	37
BUREAU OF INDIAN AFFAIRS SCHOOL	-	...	-	-	-	-	-	77
OTHER PUBLIC SCHOOL	-	...	2	-	7	35	6	9
OTHER PRIVATE SCHOOL	-	...	-	-	1	-	-	3
NOT REPORTED	-	...	-	-	2	4	2	18
ELEMENTARY SCHOOL	41	...	45	7	83	268	70	1 234
TRIBAL SCHOOL	31	...	28	-	2	2	-	60
BUREAU OF INDIAN AFFAIRS DAY SCHOOL	-	...	-	-	-	-	-	410
BUREAU OF INDIAN AFFAIRS BOARDING SCHOOL	-	...	3	-	-	-	-	274
OTHER PUBLIC SCHOOL	8	...	6	7	75	236	56	243
OTHER PRIVATE SCHOOL	3	...	-	-	3	1	5	37
NOT REPORTED	-	...	8	-	2	29	11	211
HIGH SCHOOL	12	...	20	2	29	130	34	652
TRIBAL SCHOOL	-	...	3	-	10	9	-	22
BUREAU OF INDIAN AFFAIRS DAY SCHOOL	-	...	-	-	-	2	-	21
BUREAU OF INDIAN AFFAIRS BOARDING SCHOOL	-	...	12	-	4	-	-	239
OTHER PUBLIC SCHOOL	12	...	2	2	11	107	27	228
OTHER PRIVATE SCHOOL	-	...	1	-	3	1	1	10
NOT REPORTED	-	...	1	-	1	11	6	111
COLLEGE	-	...	1	-	9	42	8	145
TRIBAL SCHOOL	-	...	-	-	-	2	-	16
BUREAU OF INDIAN AFFAIRS SCHOOL	-	...	-	-	1	-	-	21
OTHER PUBLIC SCHOOL	-	...	-	-	5	34	5	46
OTHER PRIVATE SCHOOL	-	...	1	-	1	2	2	15
NOT REPORTED	-	...	-	-	2	3	1	47
PERSONS 3 YEARS OLD AND OVER ENROLLED IN SCHOOL	81	...	78	11	152	524	125	2 334
3 AND 4 YEARS OLD	18	...	5	1	22	39	5	160
5 AND 6 YEARS OLD	12	...	10	1	16	65	17	227
7 TO 13 YEARS OLD	31	...	42	7	74	240	57	1 009
14 AND 15 YEARS OLD	8	...	6	-	8	49	16	298
16 AND 17 YEARS OLD	13	...	10	2	13	55	14	312
18 AND 19 YEARS OLD	-	...	3	-	8	27	9	165
20 TO 24 YEARS OLD	-	...	-	-	7	13	1	89
25 TO 34 YEARS OLD	-	...	2	-	4	22	-	44
35 YEARS AND OVER	-	...	-	-	2	14	5	30
PERCENT ENROLLED IN SCHOOL-								
3 AND 4 YEARS OLD	87.2	...	46.0	27.0	95.0	49.9	35.2	54.7
5 AND 6 YEARS OLD	100.0	...	100.0	100.0	100.0	90.7	94.1	87.7
7 TO 13 YEARS OLD	100.0	...	97.6	100.0	100.0	98.5	100.0	97.2
14 AND 15 YEARS OLD	76.9	...	62.4	-	69.2	95.8	93.3	93.0
16 AND 17 YEARS OLD	63.6	...	60.6	50.0	84.6	88.1	87.9	84.1
18 AND 19 YEARS OLD	-	...	27.6	-	37.4	39.2	53.3	54.0
20 TO 24 YEARS OLD	-	...	-	-	15.7	8.0	2.7	14.5
25 TO 34 YEARS OLD	-	...	5.0	-	4.9	10.5	-	5.4
35 YEARS AND OVER	-	...	-	-	2.7	3.4	3.4	1.4
PERSONS 16 TO 19 YEARS OLD	39	...	25	8	35	132	33	677
PERCENT NOT ENROLLED IN SCHOOL, NOT HIGH SCHOOL GRADUATE	54.2	...	41.4	78.9	29.3	21.2	20.0	15.1
YEARS OF SCHOOL COMPLETED								
MALE, 25 YEARS OLD AND OVER	32	...	60	10	72	314	94	1 394
ELEMENTARY: 0 TO 4 YEARS	1	...	5	-	12	9	-	289
5 TO 8 YEARS	5	...	16	4	4	28	23	232
HIGH SCHOOL: 1 TO 3 YEARS	9	...	28	2	5	100	35	240
4 YEARS	12	...	10	4	26	120	18	402
COLLEGE: 1 TO 3 YEARS	3	...	1	-	23	46	15	134
4 YEARS	-	...	-	-	1	5	2	43
5 OR MORE YEARS	2	...	-	-	1	6	2	15
PERCENT HIGH SCHOOL GRADUATES	53.4	...	18.4	37.0	70.7	56.5	39.3	44.0
MEDIAN SCHOOL YEARS COMPLETED	12.1	...	9.9	10.5	12.6	12.2	11.2	10.9
FEMALE, 25 YEARS OLD AND OVER	23	...	56	8	93	319	103	1 540
ELEMENTARY: 0 TO 4 YEARS	-	...	4	-	22	6	4	326
5 TO 8 YEARS	6	...	19	3	10	34	14	286
HIGH SCHOOL: 1 TO 3 YEARS	10	...	14	3	7	101	40	318
4 YEARS	2	...	19	2	29	130	35	411
COLLEGE: 1 TO 3 YEARS	4	...	1	-	21	33	8	161
4 YEARS	-	...	-	-	1	7	-	29
5 OR MORE YEARS	-	...	-	-	2	7	1	8
PERCENT HIGH SCHOOL GRADUATES	29.9	...	35.5	20.5	57.9	55.5	43.0	39.6
MEDIAN SCHOOL YEARS COMPLETED	10.3	...	10.3	10.0	12.3	12.1	11.5	10.5
PERSONS 18 TO 24 YEARS OLD	31	...	41	6	64	230	60	917
PERCENT: HIGH SCHOOL GRADUATES	19.8	...	56.8	-	46.5	55.9	53.6	58.0
4 OR MORE YEARS OF COLLEGE	-	...	-	-	-	-	-	1.1
MALE, 18 TO 24 YEARS OLD	18	...	19	-	30	107	36	461
PERCENT: HIGH SCHOOL GRADUATES	25.5	...	39.0	-	46.3	48.8	40.6	53.5
4 OR MORE YEARS OF COLLEGE	-	...	-	-	-	-	-	0.8
FEMALE, 18 TO 24 YEARS OLD	12	...	23	6	34	123	24	456
PERCENT: HIGH SCHOOL GRADUATES	11.6	...	71.7	-	46.7	62.1	73.5	62.7
4 OR MORE YEARS OF COLLEGE	-	...	-	-	-	-	-	1.5

TABLE 23. EDUCATIONAL CHARACTERISTICS OF AMERICAN INDIANS, ESKIMOS, AND ALEUTS FOR IDENTIFIED RESERVATIONS: 1980 - CON.

(INCLUDES AMERICAN INDIANS, ESKIMOS, AND ALEUTS IN HOUSEHOLDS WITH ONE OR MORE AMERICAN INDIAN, ESKIMO, OR ALEUT PERSONS. DATA ARE ESTIMATES BASED ON A SAMPLE; SEE INTRODUCTION. FOR MEANING OF SYMBOLS, SEE INTRODUCTION. FOR DEFINITION OF TERMS, SEE APPENDIXES A AND B)

IDENTIFIED RESERVATIONS	HOPLAND RANCHERIA, CALIF.	HUALAPAI, ARIZ.	INAJA-COSMIT, CALIF.	INDIAN TOWNSHIP, MAINE	IOWA, KANS.-NEBR.			ISABELLA, MICH.
					TOTAL	KANSAS	NEBRASKA	
SCHOOL ENROLLMENT AND TYPE OF SCHOOL								
PERSONS 3 YEARS OLD AND OVER ENROLLED IN SCHOOL	-	298	-	129	9	...	...	148
NURSERY SCHOOL	-	46	-	9	-	...	...	14
TRIBAL SCHOOL	-	23	-	4	-	...	...	-
BUREAU OF INDIAN AFFAIRS SCHOOL	-	-	-	-	-	...	...	-
OTHER PUBLIC SCHOOL	-	9	-	4	-	...	...	9
OTHER PRIVATE SCHOOL	-	-	-	-	-	...	...	3
NOT REPORTED	-	13	-	1	-	...	...	2
KINDERGARTEN	-	12	-	11	-	...	...	13
TRIBAL SCHOOL	-	-	-	8	-	...	...	-
BUREAU OF INDIAN AFFAIRS SCHOOL	-	-	-	-	-	...	...	-
OTHER PUBLIC SCHOOL	-	9	-	2	-	...	...	13
OTHER PRIVATE SCHOOL	-	-	-	-	-	...	...	-
NOT REPORTED	-	3	-	1	-	...	...	-
ELEMENTARY SCHOOL	-	163	-	75	8	...	...	95
TRIBAL SCHOOL	-	-	-	66	-	...	...	-
BUREAU OF INDIAN AFFAIRS DAY SCHOOL	-	-	-	-	-	...	...	-
BUREAU OF INDIAN AFFAIRS BOARDING SCHOOL	-	1	-	-	-	...	...	-
OTHER PUBLIC SCHOOL	-	126	-	9	8	...	...	87
OTHER PRIVATE SCHOOL	-	-	-	-	-	...	...	3
NOT REPORTED	-	17	-	-	-	...	...	3
HIGH SCHOOL	-	82	-	27	-	...	...	42
TRIBAL SCHOOL	-	2	-	-	-	...	...	-
BUREAU OF INDIAN AFFAIRS DAY SCHOOL	-	-	-	-	-	...	...	-
BUREAU OF INDIAN AFFAIRS BOARDING SCHOOL	-	36	-	-	-	...	...	-
OTHER PUBLIC SCHOOL	-	32	-	24	-	...	...	38
OTHER PRIVATE SCHOOL	-	2	-	1	-	...	...	-
NOT REPORTED	-	10	-	2	-	...	...	3
COLLEGE	-	14	-	6	1	...	...	4
TRIBAL SCHOOL	-	2	-	-	-	...	...	1
BUREAU OF INDIAN AFFAIRS SCHOOL	-	4	-	-	-	...	...	-
OTHER PUBLIC SCHOOL	-	5	-	6	1	...	...	3
OTHER PRIVATE SCHOOL	-	2	-	-	-	...	...	-
NOT REPORTED	-	1	-	-	-	...	...	-
PERSONS 3 YEARS OLD AND OVER ENROLLED IN SCHOOL	-	298	-	129	9	...	...	148
3 AND 4 YEARS OLD	-	41	-	6	-	...	...	13
5 AND 6 YEARS OLD	-	42	-	17	2	...	...	22
7 TO 13 YEARS OLD	-	103	-	60	6	...	...	77
14 AND 15 YEARS OLD	-	34	-	24	-	...	...	28
16 AND 17 YEARS OLD	-	43	-	9	-	...	...	20
18 AND 19 YEARS OLD	-	16	-	8	-	...	...	2
20 TO 24 YEARS OLD	-	10	-	-	1	...	...	3
25 TO 34 YEARS OLD	-	4	-	2	-	...	...	3
35 YEARS AND OVER	-	5	-	1	-	...	...	-
PERCENT ENROLLED IN SCHOOL-								
3 AND 4 YEARS OLD	-	74.1	-	54.9	-	...	...	38.9
5 AND 6 YEARS OLD	-	100.0	-	93.4	100.0	...	...	90.0
7 TO 13 YEARS OLD	-	99.0	-	100.0	100.0	...	...	94.3
14 AND 15 YEARS OLD	-	100.0	-	87.9	-	...	...	100.0
16 AND 17 YEARS OLD	-	87.5	-	58.7	-	...	...	73.2
18 AND 19 YEARS OLD	-	45.8	-	31.8	-	...	...	13.2
20 TO 24 YEARS OLD	-	10.0	-	-	15.3	...	...	7.5
25 TO 34 YEARS OLD	-	3.0	-	5.9	-	...	...	2.8
35 YEARS AND OVER	-	2.7	-	1.8	-	...	...	-
PERSONS 16 TO 19 YEARS OLD	-	84	-	39	3	...	...	46
PERCENT NOT ENROLLED IN SCHOOL, NOT HIGH SCHOOL GRADUATE	-	15.6	-	45.9	-	...	...	42.5
YEARS OF SCHOOL COMPLETED								
MALE, 25 YEARS OLD AND OVER	-	147	-	66	3	...	...	98
ELEMENTARY: 0 TO 4 YEARS	-	3	-	2	-	...	...	8
5 TO 8 YEARS	-	22	-	25	-	...	...	19
HIGH SCHOOL: 1 TO 3 YEARS	-	37	-	8	-	...	...	31
4 YEARS	-	59	-	22	3	...	...	30
COLLEGE: 1 TO 3 YEARS	-	23	-	7	-	...	...	8
4 YEARS	-	1	-	-	-	...	...	2
5 OR MORE YEARS	-	2	-	1	-	...	...	-
PERCENT HIGH SCHOOL GRADUATES	-	57.6	-	45.9	100.0	...	...	41.1
MEDIAN SCHOOL YEARS COMPLETED	-	12.2	-	11.0	12.5	...	...	10.9
FEMALE, 25 YEARS OLD AND OVER	-	171	-	52	5	...	...	114
ELEMENTARY: 0 TO 4 YEARS	-	3	-	4	-	...	...	2
5 TO 8 YEARS	-	34	-	25	2	...	...	45
HIGH SCHOOL: 1 TO 3 YEARS	-	50	-	7	2	...	...	23
4 YEARS	-	58	-	13	-	...	...	33
COLLEGE: 1 TO 3 YEARS	-	25	-	2	-	...	...	10
4 YEARS	-	-	-	1	-	...	...	-
5 OR MORE YEARS	-	1	-	-	-	...	...	1
PERCENT HIGH SCHOOL GRADUATES	-	49.2	-	30.8	-	...	...	38.2
MEDIAN SCHOOL YEARS COMPLETED	-	11.8	-	8.8	10.0	...	...	10.2
PERSONS 18 TO 24 YEARS OLD	-	137	-	50	10	...	...	61
PERCENT: HIGH SCHOOL GRADUATES	-	40.7	-	49.7	76.9	...	...	44.1
4 OR MORE YEARS OF COLLEGE	-	-	-	2.3	-	...	...	-
MALE, 18 TO 24 YEARS OLD	-	72	-	27	7	...	...	26
PERCENT: HIGH SCHOOL GRADUATES	-	53.5	-	33.7	100.0	...	...	36.9
4 OR MORE YEARS OF COLLEGE	-	-	-	-	-	...	...	-
FEMALE, 18 TO 24 YEARS OLD	-	65	-	23	3	...	...	35
PERCENT: HIGH SCHOOL GRADUATES	-	68.8	-	65.7	30.6	...	...	49.5
4 OR MORE YEARS OF COLLEGE	-	-	-	4.9	-	...	...	-

TABLE 23: EDUCATIONAL CHARACTERISTICS OF AMERICAN INDIANS, ESKIMOS, AND ALEUTS FOR IDENTIFIED RESERVATIONS: 1980 - CON.

(INCLUDES AMERICAN INDIANS, ESKIMOS, AND ALEUTS IN HOUSEHOLDS WITH ONE OR MORE AMERICAN INDIAN, ESKIMO, OR ALEUT PERSONS. DATA ARE ESTIMATES BASED ON A SAMPLE; SEE INTRODUCTION. FOR MEANING OF SYMBOLS, SEE INTRODUCTION. FOR DEFINITION OF TERMS, SEE APPENDIXES A AND B)

IDENTIFIED RESERVATIONS SCHOOL ENROLLMENT AND TYPE OF SCHOOL	ISLETA PUEBLO, N.MEX.	JACKSON RANCHERIA, CALIF.	JEMEZ PUEBLO, N.MEX.	JICARILLA APACHE, N.MEX.	KAIBAB, ARIZ.	KALISPEL, WASH.	KICKAPOO, KANSAS	KOOTENAI, IDAHO
PERSONS 3 YEARS OLD AND OVER ENROLLED IN SCHOOL	785	...	596	589	32	36	149	-
NURSERY SCHOOL	54	...	47	38	-	3	11	-
TRIBAL SCHOOL	38	...	19	8	-	-	-	-
BUREAU OF INDIAN AFFAIRS SCHOOL	9	...	8	1	-	-	-	-
OTHER PUBLIC SCHOOL	-	...	1	18	-	3	5	-
OTHER PRIVATE SCHOOL	1	...	6	2	-	-	2	-
NOT REPORTED	5	...	13	8	-	-	4	-
KINDERGARTEN	46	...	45	41	8	3	14	-
TRIBAL SCHOOL	13	...	-	5	-	-	-	-
BUREAU OF INDIAN AFFAIRS SCHOOL	29	...	28	-	-	-	-	-
OTHER PUBLIC SCHOOL	1	...	-	33	8	3	14	-
OTHER PRIVATE SCHOOL	-	...	11	-	-	-	-	-
NOT REPORTED	2	...	4	2	-	-	-	-
ELEMENTARY SCHOOL	381	...	296	351	13	24	62	-
TRIBAL SCHOOL	61	...	2	13	-	-	-	-
BUREAU OF INDIAN AFFAIRS DAY SCHOOL	141	...	112	-	-	-	-	-
BUREAU OF INDIAN AFFAIRS BOARDING SCHOOL	2	...	2	1	-	-	-	-
OTHER PUBLIC SCHOOL	134	...	74	285	13	23	49	-
OTHER PRIVATE SCHOOL	5	...	94	44	-	-	3	-
NOT REPORTED	17	...	11	8	-	1	11	-
HIGH SCHOOL	225	...	171	117	4	8	43	-
TRIBAL SCHOOL	6	...	-	6	-	-	-	-
BUREAU OF INDIAN AFFAIRS DAY SCHOOL	-	...	4	1	-	-	-	-
BUREAU OF INDIAN AFFAIRS BOARDING SCHOOL	5	...	22	7	2	-	-	-
OTHER PUBLIC SCHOOL	193	...	116	101	2	6	34	-
OTHER PRIVATE SCHOOL	6	...	23	1	-	-	-	-
NOT REPORTED	13	...	6	-	-	-	10	-
COLLEGE	80	...	38	42	6	-	18	-
TRIBAL SCHOOL	-	...	1	6	-	-	-	-
BUREAU OF INDIAN AFFAIRS SCHOOL	2	...	4	-	-	-	-	-
OTHER PUBLIC SCHOOL	53	...	10	22	6	-	16	-
OTHER PRIVATE SCHOOL	15	...	18	14	-	-	-	-
NOT REPORTED	9	...	6	-	-	-	2	-
PERSONS 3 YEARS OLD AND OVER ENROLLED IN SCHOOL	785	...	596	589	32	36	149	-
3 AND 4 YEARS OLD	41	...	46	27	1	3	7	-
5 AND 6 YEARS OLD	90	...	59	75	9	5	18	-
7 TO 13 YEARS OLD	319	...	254	298	9	19	57	-
14 AND 15 YEARS OLD	99	...	81	68	3	6	22	-
16 AND 17 YEARS OLD	118	...	77	67	3	3	11	-
18 AND 19 YEARS OLD	47	...	37	23	2	-	15	-
20 TO 24 YEARS OLD	21	...	17	13	-	-	11	-
25 TO 34 YEARS OLD	26	...	13	11	2	-	-	-
35 YEARS AND OVER	25	...	11	7	2	-	8	-
PERCENT ENROLLED IN SCHOOL-								
3 AND 4 YEARS OLD	48.7	...	64.4	30.6	20.0	60.0	42.5	-
5 AND 6 YEARS OLD	91.5	...	98.2	83.6	88.5	71.4	87.3	-
7 TO 13 YEARS OLD	99.3	...	100.0	93.6	88.5	100.0	97.1	-
14 AND 15 YEARS OLD	98.8	...	95.8	95.2	100.0	100.0	100.0	-
16 AND 17 YEARS OLD	90.8	...	90.4	68.2	100.0	42.9	89.3	-
18 AND 19 YEARS OLD	47.2	...	57.8	25.6	41.3	-	74.3	-
20 TO 24 YEARS OLD	9.8	...	12.3	8.7	-	-	56.9	-
25 TO 34 YEARS OLD	7.4	...	6.1	4.3	11.3	-	-	-
35 YEARS AND OVER	3.4	...	2.6	1.7	9.3	-	6.5	-
PERSONS 16 TO 19 YEARS OLD	229	...	149	186	8	15	33	-
PERCENT NOT ENROLLED IN SCHOOL, NOT HIGH SCHOOL GRADUATE	12.3	...	16.3	24.1	24.7	73.3	8.6	-
YEARS OF SCHOOL COMPLETED								
MALE, 25 YEARS OLD AND OVER	524	...	289	320	26	18	85	-
ELEMENTARY: 0 TO 4 YEARS	32	...	23	34	6	1	3	-
5 TO 8 YEARS	89	...	52	30	1	2	26	-
HIGH SCHOOL: 1 TO 3 YEARS	105	...	56	74	3	3	13	-
4 YEARS	198	...	113	141	11	4	25	-
COLLEGE: 1 TO 3 YEARS	73	...	34	38	3	8	17	-
4 YEARS	21	...	8	1	1	-	-	-
5 OR MORE YEARS	6	...	2	3	-	-	1	-
PERCENT HIGH SCHOOL GRADUATES	56.7	...	54.6	56.9	60.5	66.7	50.8	-
MEDIAN SCHOOL YEARS COMPLETED	12.2	...	12.1	12.2	12.2	12.8	12.0	-
FEMALE, 25 YEARS OLD AND OVER	553	...	337	349	17	17	82	-
ELEMENTARY: 0 TO 4 YEARS	23	...	14	31	1	3	3	-
5 TO 8 YEARS	97	...	80	69	3	4	12	-
HIGH SCHOOL: 1 TO 3 YEARS	114	...	88	60	2	5	26	-
4 YEARS	224	...	109	143	7	5	29	-
COLLEGE: 1 TO 3 YEARS	69	...	38	39	3	-	12	-
4 YEARS	20	...	7	5	-	-	-	-
5 OR MORE YEARS	5	...	2	3	-	-	-	-
PERCENT HIGH SCHOOL GRADUATES	57.6	...	46.2	56.3	62.3	29.4	49.9	-
MEDIAN SCHOOL YEARS COMPLETED	12.2	...	11.6	12.1	12.3	9.5	11.9	-
PERSONS 18 TO 24 YEARS OLD	315	...	204	236	13	15	39	-
PERCENT: HIGH SCHOOL GRADUATES	71.3	...	61.3	66.1	75.5	20.0	52.5	-
4 OR MORE YEARS OF COLLEGE	1.1	...	1.6	-	-	-	-	-
MALE, 18 TO 24 YEARS OLD	154	...	93	128	5	7	20	-
PERCENT: HIGH SCHOOL GRADUATES	70.4	...	55.0	62.6	100.0	28.6	49.0	-
4 OR MORE YEARS OF COLLEGE	-	...	3.5	-	-	-	-	-
FEMALE, 18 TO 24 YEARS OLD	161	...	111	108	7	8	19	-
PERCENT: HIGH SCHOOL GRADUATES	72.2	...	66.7	70.3	58.4	12.5	56.1	-
4 OR MORE YEARS OF COLLEGE	2.1	...	-	-	-	-	-	-

TABLE 23. EDUCATIONAL CHARACTERISTICS OF AMERICAN INDIANS, ESKIMOS, AND ALEUTS FOR IDENTIFIED RESERVATIONS: 1980 - CON.

(INCLUDES AMERICAN INDIANS, ESKIMOS, AND ALEUTS IN HOUSEHOLDS WITH ONE OR MORE AMERICAN INDIAN, ESKIMO, OR ALEUT PERSONS. DATA ARE ESTIMATES BASED ON A SAMPLE; SEE INTRODUCTION. FOR MEANING OF SYMBOLS, SEE INTRODUCTION. FOR DEFINITION OF TERMS, SEE APPENDIXES A AND B)

IDENTIFIED RESERVATIONS	LAC COURTE OREILLES, WIS.	LAC DU FLAMBEAU, WIS.	LAGUNA PUEBLO, N.MEX.	LA JOLLA, CALIF.	L'ANSE, MICH.	LA POSTA, CALIF.	LAS VEGAS COLONY, NEV.	LAYTONVILLE RANCHERIA, CALIF.
SCHOOL ENROLLMENT AND TYPE OF SCHOOL								
PERSONS 3 YEARS OLD AND OVER ENROLLED IN SCHOOL	457	446	1 041	60	251	...	30	36
NURSERY SCHOOL	52	41	112	8	15	...	4	-
TRIBAL SCHOOL	40	6	61	2	-	...	-	-
BUREAU OF INDIAN AFFAIRS SCHOOL	2	-	13	-	-	...	-	-
OTHER PUBLIC SCHOOL	10	26	16	6	12	...	4	-
OTHER PRIVATE SCHOOL	-	-	-	-	1	...	-	-
NOT REPORTED	-	9	22	1	1	...	-	-
KINDERGARTEN	17	13	62	8	12	...	4	2
TRIBAL SCHOOL	6	-	6	-	-	...	-	-
BUREAU OF INDIAN AFFAIRS SCHOOL	-	-	51	-	-	...	-	-
OTHER PUBLIC SCHOOL	3	13	3	6	12	...	4	1
OTHER PRIVATE SCHOOL	8	-	-	-	-	...	-	-
NOT REPORTED	-	-	1	-	-	...	-	1
ELEMENTARY SCHOOL	259	267	561	33	123	...	14	21
TRIBAL SCHOOL	101	-	8	-	-	...	-	-
BUREAU OF INDIAN AFFAIRS DAY SCHOOL	-	-	355	-	-	...	-	-
BUREAU OF INDIAN AFFAIRS BOARDING SCHOOL	-	-	4	-	-	...	-	-
OTHER PUBLIC SCHOOL	87	259	145	30	113	...	14	21
OTHER PRIVATE SCHOOL	61	-	38	1	9	...	-	-
NOT REPORTED	9	8	11	2	1	...	-	-
HIGH SCHOOL	101	96	225	11	79	...	9	11
TRIBAL SCHOOL	45	-	-	-	5	...	-	-
BUREAU OF INDIAN AFFAIRS DAY SCHOOL	2	-	1	-	-	...	-	-
BUREAU OF INDIAN AFFAIRS BOARDING SCHOOL	-	2	5	2	3	...	-	-
OTHER PUBLIC SCHOOL	51	89	200	8	68	...	7	18
OTHER PRIVATE SCHOOL	2	-	8	1	-	...	-	-
NOT REPORTED	2	4	11	-	3	...	1	1
COLLEGE	29	30	81	2	22	...	-	2
TRIBAL SCHOOL	6	-	1	-	12	...	-	-
BUREAU OF INDIAN AFFAIRS SCHOOL	-	-	4	-	-	...	-	-
OTHER PUBLIC SCHOOL	13	19	46	2	10	...	-	2
OTHER PRIVATE SCHOOL	10	4	11	-	-	...	-	-
NOT REPORTED	-	7	19	-	-	...	-	-
PERSONS 3 YEARS OLD AND OVER ENROLLED IN SCHOOL	457	446	1 041	60	251	...	30	36
3 AND 4 YEARS OLD	43	23	89	8	10	...	4	-
5 AND 6 YEARS OLD	45	48	155	10	22	...	4	2
7 TO 13 YEARS OLD	217	225	465	25	109	...	14	19
14 AND 15 YEARS OLD	58	60	141	8	25	...	5	9
16 AND 17 YEARS OLD	37	52	94	4	40	...	4	3
18 AND 19 YEARS OLD	14	11	32	1	12	...	-	2
20 TO 24 YEARS OLD	8	5	19	1	5	...	-	-
25 TO 34 YEARS OLD	19	10	28	1	14	...	-	-
35 YEARS AND OVER	15	13	20	1	13	...	-	-
PERCENT ENROLLED IN SCHOOL-								
3 AND 4 YEARS OLD	78.1	48.8	47.5	77.6	39.6	...	59.6	-
5 AND 6 YEARS OLD	82.1	96.6	95.5	100.0	85.5	...	100.0	66.7
7 TO 13 YEARS OLD	100.0	100.0	95.2	100.0	100.0	...	100.0	100.0
14 AND 15 YEARS OLD	100.0	100.0	89.6	100.0	100.0	...	100.0	100.0
16 AND 17 YEARS OLD	73.4	77.9	58.1	80.0	85.6	...	75.6	100.0
18 AND 19 YEARS OLD	29.6	32.4	24.9	32.7	51.7	...	-	28.6
20 TO 24 YEARS OLD	8.2	6.4	5.5	12.3	11.3	...	-	11.1
25 TO 34 YEARS OLD	13.6	7.3	5.2	6.6	18.7	...	-	-
35 YEARS AND OVER	4.4	3.9	1.8	3.4	9.2	...	-	-
PERSONS 16 TO 19 YEARS OLD	104	99	289	9	70	...	12	10
PERCENT NOT ENROLLED IN SCHOOL, NOT HIGH SCHOOL GRADUATE	26.3	27.2	31.7	12.4	15.3	...	58.8	50.0
YEARS OF SCHOOL COMPLETED								
MALE, 25 YEARS OLD AND OVER	222	210	740	27	109	...	17	24
ELEMENTARY: 0 TO 4 YEARS	11	-	43	1	3	...	3	3
5 TO 8 YEARS	49	19	87	3	33	...	5	4
HIGH SCHOOL: 1 TO 3 YEARS	59	90	153	7	31	...	1	10
4 YEARS	75	75	324	12	30	...	6	6
COLLEGE: 1 TO 3 YEARS	21	23	104	2	12	...	2	1
4 YEARS	4	2	20	2	-	...	-	-
5 OR MORE YEARS	3	2	10	-	1	...	-	-
PERCENT HIGH SCHOOL GRADUATES	46.5	48.4	61.8	59.1	39.1	...	46.8	29.2
MEDIAN SCHOOL YEARS COMPLETED	11.6	11.9	12.3	12.2	10.9	...	11.6	10.3
FEMALE, 25 YEARS OLD AND OVER	246	250	899	27	115	...	29	20
ELEMENTARY: 0 TO 4 YEARS	1	2	40	-	4	...	1	-
5 TO 8 YEARS	45	38	123	3	28	...	18	8
HIGH SCHOOL: 1 TO 3 YEARS	68	108	177	9	31	...	3	4
4 YEARS	78	72	375	10	27	...	-	2
COLLEGE: 1 TO 3 YEARS	44	28	146	3	19	...	1	4
4 YEARS	7	2	23	-	4	...	-	-
5 OR MORE YEARS	2	-	14	-	1	...	13.1	30.0
PERCENT HIGH SCHOOL GRADUATES	53.5	40.8	62.1	53.1	44.9	...	9.8	9.7
MEDIAN SCHOOL YEARS COMPLETED	12.1	11.1	12.3	12.1	11.5	...	12	16
PERSONS 18 TO 24 YEARS OLD	156	110	470	12	65	...	32.2	37.5
PERCENT: HIGH SCHOOL GRADUATES	59.2	47.4	73.3	46.0	71.8	...	-	6.3
4 OR MORE YEARS OF COLLEGE	-	-	1.6	-	-	...	4	9
MALE, 18 TO 24 YEARS OLD	84	49	243	4	41	...	35.6	22.2
PERCENT: HIGH SCHOOL GRADUATES	57.3	59.1	69.9	25.8	65.8	...	-	-
4 OR MORE YEARS OF COLLEGE	-	-	0.5	-	-	...	8	7
FEMALE, 18 TO 24 YEARS OLD	71	61	228	8	24	...	30.7	57.1
PERCENT: HIGH SCHOOL GRADUATES	61.4	37.9	76.9	57.8	82.0	...	-	14.3
4 OR MORE YEARS OF COLLEGE	-	-	2.7	-	-	...		

TABLE 25. EDUCATIONAL CHARACTERISTICS OF AMERICAN INDIANS, ESKIMOS, AND ALEUTS FOR IDENTIFIED RESERVATIONS: 1980 - CON.

(INCLUDES AMERICAN INDIANS, ESKIMOS, AND ALEUTS IN HOUSEHOLDS WITH ONE OR MORE AMERICAN INDIAN, ESKIMO, OR ALEUT PERSONS. DATA ARE ESTIMATES BASED ON A SAMPLE; SEE INTRODUCTION. FOR MEANING OF SYMBOLS, SEE INTRODUCTION. FOR DEFINITION OF TERMS, SEE APPENDIXES A AND B)

IDENTIFIED RESERVATIONS	LEECH LAKE, MINN.	LIKELY RANCHERIA, CALIF.	LONE PINE RANCHERIA, CALIF.	LOOKOUT RANCHERIA, CALIF.	LOS COYOTES, CALIF.	LOVELOCK COLONY, NEV.	LOWER BRULE, S.DAK.	LOWER ELWHA, WASH.
SCHOOL ENROLLMENT AND TYPE OF SCHOOL								
PERSONS 3 YEARS OLD AND OVER ENROLLED IN SCHOOL	1 033	-	60	...	10	41	296	17
NURSERY SCHOOL	97	-	-	...	-	-	40	-
TRIBAL SCHOOL	21	-	-	...	-	-	23	-
BUREAU OF INDIAN AFFAIRS SCHOOL	13	-	-	...	-	-	9	-
OTHER PUBLIC SCHOOL	37	-	-	...	-	-	-	-
OTHER PRIVATE SCHOOL	2	-	-	...	-	-	-	-
NOT REPORTED	25	-	-	...	-	-	8	-
KINDERGARTEN	61	-	7	...	-	3	20	-
TRIBAL SCHOOL	-	-	-	...	-	-	11	-
BUREAU OF INDIAN AFFAIRS SCHOOL	-	-	-	...	-	-	6	-
OTHER PUBLIC SCHOOL	52	-	7	...	-	3	2	-
OTHER PRIVATE SCHOOL	2	-	-	...	-	-	2	-
NOT REPORTED	7	-	-	...	-	-	-	-
ELEMENTARY SCHOOL	602	-	36	...	4	28	160	12
TRIBAL SCHOOL	21	-	-	...	-	-	-	-
BUREAU OF INDIAN AFFAIRS DAY SCHOOL	2	-	-	...	-	-	97	-
BUREAU OF INDIAN AFFAIRS BOARDING SCHOOL	1	-	-	...	-	-	3	-
OTHER PUBLIC SCHOOL	519	-	36	...	4	28	27	8
OTHER PRIVATE SCHOOL	8	-	-	...	-	-	18	-
NOT REPORTED	50	-	-	...	-	-	15	4
HIGH SCHOOL	216	-	14	...	6	10	61	3
TRIBAL SCHOOL	14	-	-	...	-	-	-	-
BUREAU OF INDIAN AFFAIRS DAY SCHOOL	2	-	-	...	-	-	31	-
BUREAU OF INDIAN AFFAIRS BOARDING SCHOOL	3	-	-	...	-	-	4	-
OTHER PUBLIC SCHOOL	152	-	14	...	6	10	19	3
OTHER PRIVATE SCHOOL	5	-	-	...	-	-	4	-
NOT REPORTED	41	-	-	...	-	-	3	-
COLLEGE	57	-	2	...	-	-	15	2
TRIBAL SCHOOL	4	-	-	...	-	-	-	-
BUREAU OF INDIAN AFFAIRS SCHOOL	-	-	-	...	-	-	-	-
OTHER PUBLIC SCHOOL	44	-	2	...	-	-	7	1
OTHER PRIVATE SCHOOL	4	-	-	...	-	-	6	1
NOT REPORTED	5	-	-	...	-	-	2	-
PERSONS 3 YEARS OLD AND OVER ENROLLED IN SCHOOL	1 033	-	60	...	10	41	296	17
3 AND 4 YEARS OLD	83	-	-	...	-	-	32	-
5 AND 6 YEARS OLD	112	-	10	...	1	9	31	1
7 TO 13 YEARS OLD	489	-	32	...	1	19	142	9
14 AND 15 YEARS OLD	140	-	6	...	3	11	39	5
16 AND 17 YEARS OLD	114	-	10	...	4	2	31	-
18 AND 19 YEARS OLD	35	-	2	...	1	-	8	-
20 TO 24 YEARS OLD	12	-	-	...	-	-	6	-
25 TO 34 YEARS OLD	25	-	1	...	-	-	7	-
35 YEARS AND OVER	22	-	-	...	-	-	-	2
PERCENT ENROLLED IN SCHOOL-								
3 AND 4 YEARS OLD	63.2	-	-	...	-	-	51.2	-
5 AND 6 YEARS OLD	93.2	-	100.0	...	100.0	82.5	92.3	100.0
7 TO 13 YEARS OLD	99.0	-	100.0	...	100.0	100.0	95.3	100.0
14 AND 15 YEARS OLD	93.4	-	100.0	...	100.0	100.0	100.0	71.4
16 AND 17 YEARS OLD	72.3	-	100.0	...	100.0	100.0	92.9	-
18 AND 19 YEARS OLD	30.7	-	32.7	...	33.3	-	20.5	-
20 TO 24 YEARS OLD	6.0	-	-	...	-	-	6.4	-
25 TO 34 YEARS OLD	7.6	-	5.8	...	-	-	6.2	-
35 YEARS AND OVER	2.7	-	-	...	-	-	-	11.8
PERSONS 16 TO 19 YEARS OLD	271	-	16	...	7	2	70	1
PERCENT NOT ENROLLED IN SCHOOL, NOT HIGH SCHOOL GRADUATE	33.2	-	14.1	...	-	-	29.2	100.0
YEARS OF SCHOOL COMPLETED								
MALE, 25 YEARS OLD AND OVER	551	-	31	...	12	26	127	13
ELEMENTARY: 0 TO 4 YEARS	31	-	1	...	-	-	8	-
5 TO 8 YEARS	161	-	5	...	1	5	19	3
HIGH SCHOOL: 1 TO 3 YEARS	123	-	11	...	2	4	45	9
4 YEARS	180	-	9	...	7	13	33	1
COLLEGE: 1 TO 3 YEARS	37	-	5	...	1	4	11	-
4 YEARS	10	-	-	...	-	-	3	-
5 OR MORE YEARS	8	-	-	...	-	-	7	-
PERCENT HIGH SCHOOL GRADUATES	42.8	-	44.4	...	70.1	65.6	42.4	7.7
MEDIAN SCHOOL YEARS COMPLETED	10.7	-	11.2	...	12.3	12.3	11.3	9.6
FEMALE, 25 YEARS OLD AND OVER	590	-	43	...	6	25	154	10
ELEMENTARY: 0 TO 4 YEARS	16	-	3	...	-	2	3	1
5 TO 8 YEARS	131	-	3	...	2	8	35	3
HIGH SCHOOL: 1 TO 3 YEARS	116	-	8	...	1	6	44	2
4 YEARS	221	-	24	...	1	9	54	3
COLLEGE: 1 TO 3 YEARS	90	-	5	...	1	-	16	1
4 YEARS	12	-	-	...	-	-	3	-
5 OR MORE YEARS	4	-	-	...	-	-	-	-
PERCENT HIGH SCHOOL GRADUATES	55.2	-	68.7	...	40.6	34.6	47.0	40.0
MEDIAN SCHOOL YEARS COMPLETED	12.1	-	12.3	...	10.5	10.1	11.6	10.0
PERSONS 18 TO 24 YEARS OLD	313	-	19	...	10	9	127	2
PERCENT: HIGH SCHOOL GRADUATES	45.3	-	76.8	...	55.8	77.4	42.1	50.0
4 OR MORE YEARS OF COLLEGE	0.4	-	-	...	-	-	-	-
MALE, 18 TO 24 YEARS OLD	156	-	6	...	5	7	64	1
PERCENT: HIGH SCHOOL GRADUATES	48.3	-	100.0	...	25.9	69.4	35.8	-
4 OR MORE YEARS OF COLLEGE	-	-	-	...	-	-	-	-
FEMALE, 18 TO 24 YEARS OLD	157	-	13	...	6	2	63	1
PERCENT: HIGH SCHOOL GRADUATES	42.3	-	66.9	...	80.3	100.0	48.5	100.0
4 OR MORE YEARS OF COLLEGE	0.7	-	-	...	-	-	-	-

TABLE 23. EDUCATIONAL CHARACTERISTICS OF AMERICAN INDIANS, ESKIMOS, AND ALEUTS FOR IDENTIFIED RESERVATIONS: 1980 - CON.

(INCLUDES AMERICAN INDIANS, ESKIMOS, AND ALEUTS IN HOUSEHOLDS WITH ONE OR MORE AMERICAN INDIAN, ESKIMO, OR ALEUT PERSONS. DATA ARE ESTIMATES BASED ON A SAMPLE; SEE INTRODUCTION. FOR MEANING OF SYMBOLS, SEE INTRODUCTION. FOR DEFINITION OF TERMS, SEE APPENDIXES A AND B)

IDENTIFIED RESERVATIONS	LOWER SIOUX COMMUNITY, MINN.	LUMMI, WASH.	MAKAH, WASH.	MANCHESTER RANCHERIA, CALIF.	MANZANITA, CALIF.	MARICOPA, ARIZ.	MATTAPONI, VA.	MENOMINEE, WIS.
SCHOOL ENROLLMENT AND TYPE OF SCHOOL								
PERSONS 3 YEARS OLD AND OVER ENROLLED IN SCHOOL	14	317	300	22	...	137	18	869
NURSERY SCHOOL	-	33	40	-	...	23	-	89
TRIBAL SCHOOL	-	11	6	-	...	14	-	12
BUREAU OF INDIAN AFFAIRS SCHOOL	-	-	4	-	...	-	-	4
OTHER PUBLIC SCHOOL	-	15	17	-	...	-	-	29
OTHER PRIVATE SCHOOL	-	2	2	-	...	6	-	23
NOT REPORTED	-	5	12	-	...	3	-	22
KINDERGARTEN	5	27	21	-	...	6	-	46
TRIBAL SCHOOL	-	2	-	-	...	-	-	-
BUREAU OF INDIAN AFFAIRS SCHOOL	-	-	-	-	...	1	-	1
OTHER PUBLIC SCHOOL	5	21	21	-	...	5	-	28
OTHER PRIVATE SCHOOL	-	-	-	-	...	-	-	4
NOT REPORTED	-	3	-	-	...	-	-	13
ELEMENTARY SCHOOL	7	296	142	7	...	71	11	478
TRIBAL SCHOOL	-	3	4	-	...	-	-	12
BUREAU OF INDIAN AFFAIRS DAY SCHOOL	-	-	-	-	...	2	-	-
BUREAU OF INDIAN AFFAIRS BOARDING SCHOOL	-	1	-	-	...	-	-	12
OTHER PUBLIC SCHOOL	7	269	128	7	...	67	10	293
OTHER PRIVATE SCHOOL	-	8	-	-	...	-	-	85
NOT REPORTED	-	14	10	-	...	1	1	74
HIGH SCHOOL	2	110	89	14	...	33	7	224
TRIBAL SCHOOL	-	10	2	-	...	-	-	47
BUREAU OF INDIAN AFFAIRS DAY SCHOOL	-	-	1	-	...	-	-	-
BUREAU OF INDIAN AFFAIRS BOARDING SCHOOL	-	9	-	-	...	-	-	12
OTHER PUBLIC SCHOOL	2	87	80	13	...	29	6	184
OTHER PRIVATE SCHOOL	-	1	1	-	...	2	-	4
NOT REPORTED	-	3	4	1	...	2	1	56
COLLEGE	-	51	8	-	...	4	-	32
TRIBAL SCHOOL	-	10	-	-	...	-	-	7
BUREAU OF INDIAN AFFAIRS SCHOOL	-	1	-	-	...	-	-	-
OTHER PUBLIC SCHOOL	-	26	5	-	...	-	-	9
OTHER PRIVATE SCHOOL	-	8	-	-	...	4	-	7
NOT REPORTED	-	7	3	-	...	-	-	8
PERSONS 3 YEARS OLD AND OVER ENROLLED IN SCHOOL	14	317	300	22	...	137	18	869
3 AND 4 YEARS OLD	-	27	35	-	...	20	-	73
5 AND 6 YEARS OLD	5	43	32	-	...	21	1	93
7 TO 13 YEARS OLD	7	258	134	5	...	58	9	392
14 AND 15 YEARS OLD	-	66	30	8	...	8	2	146
16 AND 17 YEARS OLD	-	49	44	8	...	21	4	101
18 AND 19 YEARS OLD	2	16	9	1	...	2	-	28
20 TO 24 YEARS OLD	-	19	2	-	...	4	1	15
25 TO 34 YEARS OLD	-	28	5	-	...	3	-	13
35 YEARS AND OVER	-	12	8	-	...	1	1	7
PERCENT ENROLLED IN SCHOOL-								
3 AND 4 YEARS OLD	-	63.6	73.4	-	...	100.0	-	70.2
5 AND 6 YEARS OLD	50.0	97.4	90.7	-	...	89.8	100.0	90.6
7 TO 13 YEARS OLD	100.0	99.1	99.1	100.0	...	98.2	100.0	99.0
14 AND 15 YEARS OLD	-	93.6	91.9	100.0	...	63.8	100.0	97.2
16 AND 17 YEARS OLD	-	74.3	70.8	100.0	...	89.0	100.0	84.2
18 AND 19 YEARS OLD	100.0	27.2	28.9	13.8	...	10.2	-	31.2
20 TO 24 YEARS OLD	-	15.9	3.1	-	...	10.2	25.0	6.2
25 TO 34 YEARS OLD	-	15.5	4.4	-	...	4.3	-	3.9
35 YEARS AND OVER	-	3.8	3.9	-	...	1.4	3.7	1.2
PERSONS 16 TO 19 YEARS OLD	2	124	93	16	...	39	8	209
PERCENT NOT ENROLLED IN SCHOOL, NOT HIGH SCHOOL GRADUATE	-	34.1	31.7	40.8	...	33.6	33.3	26.3
YEARS OF SCHOOL COMPLETED								
MALE, 25 YEARS OLD AND OVER	20	250	152	15	...	83	16	484
ELEMENTARY: 0 TO 4 YEARS	2	6	5	1	...	14	3	5
5 TO 8 YEARS	5	47	22	8	...	22	8	117
HIGH SCHOOL: 1 TO 3 YEARS	2	56	36	1	...	24	3	120
4 YEARS	11	81	61	2	...	17	2	178
COLLEGE: 1 TO 3 YEARS	-	41	20	2	...	7	-	54
4 YEARS	-	9	5	-	...	-	-	9
5 OR MORE YEARS	-	10	3	-	...	-	-	1
PERCENT HIGH SCHOOL GRADUATES	53.0	56.3	58.5	28.6	...	28.4	12.5	50.1
MEDIAN SCHOOL YEARS COMPLETED	12.1	12.2	12.2	8.0	...	9.6	8.4	12.0
FEMALE, 25 YEARS OLD AND OVER	21	242	167	19	...	71	19	484
ELEMENTARY: 0 TO 4 YEARS	-	7	7	1	...	6	2	3
5 TO 8 YEARS	8	42	27	7	...	31	6	107
HIGH SCHOOL: 1 TO 3 YEARS	2	66	37	5	...	9	7	143
4 YEARS	11	86	62	4	...	22	4	168
COLLEGE: 1 TO 3 YEARS	-	37	27	1	...	1	-	50
4 YEARS	-	3	4	-	...	1	-	6
5 OR MORE YEARS	-	1	4	-	...	-	-	3
PERCENT HIGH SCHOOL GRADUATES	51.3	52.4	57.4	27.7	...	34.3	21.1	47.3
MEDIAN SCHOOL YEARS COMPLETED	12.0	12.1	12.2	9.9	...	8.9	10.2	11.7
PERSONS 18 TO 24 YEARS OLD	8	177	97	14	...	54	6	325
PERCENT: HIGH SCHOOL GRADUATES	26.4	45.8	52.4	30.9	...	35.5	50.0	47.9
4 OR MORE YEARS OF COLLEGE	-	-	1.3	-	...	-	-	-
MALE, 18 TO 24 YEARS OLD	6	100	51	8	...	18	4	173
PERCENT: HIGH SCHOOL GRADUATES	35.9	36.8	53.2	50.5	...	23.8	50.0	44.5
4 OR MORE YEARS OF COLLEGE	-	-	2.4	-	...	-	-	-
FEMALE, 18 TO 24 YEARS OLD	2	77	45	5	...	35	2	152
PERCENT: HIGH SCHOOL GRADUATES	-	57.6	51.6	-	...	41.6	50.0	51.7
4 OR MORE YEARS OF COLLEGE	-	-	-	-	...	-	-	-

TABLE 23. EDUCATIONAL CHARACTERISTICS OF AMERICAN INDIANS, ESKIMOS, AND ALEUTS FOR IDENTIFIED RESERVATIONS: 1980 - CON.

(INCLUDES AMERICAN INDIANS, ESKIMOS, AND ALEUTS IN HOUSEHOLDS WITH ONE OR MORE AMERICAN INDIAN, ESKIMO, OR ALEUT PERSONS. DATA ARE ESTIMATES BASED ON A SAMPLE; SEE INTRODUCTION. FOR MEANING OF SYMBOLS, SEE INTRODUCTION. FOR DEFINITION OF TERMS, SEE APPENDIXES A AND B)

IDENTIFIED RESERVATIONS SCHOOL ENROLLMENT AND TYPE OF SCHOOL	MESA GRANDE, CALIF.	MESCALERO APACHE, N.MEX.	MICCOSUKEE, FLA.	MIDDLETOWN RANCHERIA, CALIF.	MILLE LACS, MINN.	MISSISSIPPI CHOCTAW RESERVATION	MOAPA RIVER, NEV.	MONTGOMERY CREEK RANCHERIA, CALIF.
PERSONS 3 YEARS OLD AND OVER ENROLLED IN SCHOOL	-	730	66	14	-	1 147	69	...
NURSERY SCHOOL	-	43	9	-	-	67	-	...
TRIBAL SCHOOL	-	12	9	-	-	47	-	...
BUREAU OF INDIAN AFFAIRS SCHOOL	-	-	-	-	-	11	-	...
OTHER PUBLIC SCHOOL	-	6	-	-	-	-	-	...
OTHER PRIVATE SCHOOL	-	-	-	-	-	-	-	...
NOT REPORTED	-	25	-	-	-	-	-	...
KINDERGARTEN	-	57	3	-	-	9	-	...
TRIBAL SCHOOL	-	1	3	-	-	98	4	...
BUREAU OF INDIAN AFFAIRS SCHOOL	-	-	-	-	-	33	-	...
OTHER PUBLIC SCHOOL	-	17	-	-	-	58	-	...
OTHER PRIVATE SCHOOL	-	-	-	-	-	1	3	...
NOT REPORTED	-	39	-	-	-	-	-	...
ELEMENTARY SCHOOL	-	435	42	11	-	6	1	...
TRIBAL SCHOOL	-	1	28	-	-	598	44	...
BUREAU OF INDIAN AFFAIRS DAY SCHOOL	-	-	-	-	-	57	-	...
BUREAU OF INDIAN AFFAIRS BOARDING SCHOOL	-	1	1	-	-	414	-	...
OTHER PUBLIC SCHOOL	-	145	10	9	-	49	-	...
OTHER PRIVATE SCHOOL	-	-	-	-	-	59	40	...
NOT REPORTED	-	288	3	2	-	-	-	...
HIGH SCHOOL	-	151	9	3	-	19	3	...
TRIBAL SCHOOL	-	2	2	-	-	288	20	...
BUREAU OF INDIAN AFFAIRS DAY SCHOOL	-	1	-	-	-	29	-	...
BUREAU OF INDIAN AFFAIRS BOARDING SCHOOL	-	12	1	-	-	116	-	...
OTHER PUBLIC SCHOOL	-	53	4	3	-	63	1	...
OTHER PRIVATE SCHOOL	-	1	-	-	-	67	17	...
NOT REPORTED	-	82	2	-	-	3	-	...
COLLEGE	-	45	3	-	-	10	2	...
TRIBAL SCHOOL	-	6	-	-	-	96	1	...
BUREAU OF INDIAN AFFAIRS SCHOOL	-	-	-	-	-	19	-	...
OTHER PUBLIC SCHOOL	-	13	3	-	-	7	-	...
OTHER PRIVATE SCHOOL	-	2	-	-	-	53	1	...
NOT REPORTED	-	23	-	-	-	3	-	...
						15	-	...
PERSONS 3 YEARS OLD AND OVER ENROLLED IN SCHOOL	-	730	66	14	-	1 147	69	...
3 AND 4 YEARS OLD	-	26	8	-	-	74	-	...
5 AND 6 YEARS OLD	-	96	8	1	-	148	9	...
7 TO 13 YEARS OLD	-	363	31	7	-	482	40	...
14 AND 15 YEARS OLD	-	102	5	3	-	147	8	...
16 AND 17 YEARS OLD	-	78	4	1	-	124	8	...
18 AND 19 YEARS OLD	-	22	3	2	-	57	2	...
20 TO 24 YEARS OLD	-	10	5	-	-	36	1	...
25 TO 34 YEARS OLD	-	21	-	-	-	39	1	...
35 YEARS AND OVER	-	12	2	-	-	40	-	...
PERCENT ENROLLED IN SCHOOL-								
3 AND 4 YEARS OLD	-	25.7	61.5	-	-	51.8	-	...
5 AND 6 YEARS OLD	-	88.6	72.7	50.0	-	92.9	80.5	...
7 TO 13 YEARS OLD	-	95.4	68.9	100.0	-	98.1	100.0	...
14 AND 15 YEARS OLD	-	93.4	33.3	100.0	-	93.0	85.7	...
16 AND 17 YEARS OLD	-	79.9	40.0	100.0	-	73.1	88.8	...
18 AND 19 YEARS OLD	-	30.3	20.0	100.0	-	53.1	40.2	...
20 TO 24 YEARS OLD	-	5.3	13.5	-	-	16.6	8.9	...
25 TO 34 YEARS OLD	-	7.6	-	-	-	10.5	3.6	...
35 YEARS AND OVER	-	3.1	3.1	-	-	5.6	-	...
PERSONS 16 TO 19 YEARS OLD	-	172	25	3	-	278	15	...
PERCENT NOT ENROLLED IN SCHOOL, HIGH SCHOOL GRADUATE	-	24.9	56.0	-	-	27.3	28.6	...
YEARS OF SCHOOL COMPLETED								
MALE, 25 YEARS OLD AND OVER	-	313	51	13	-	486	39	...
ELEMENTARY: 0 TO 4 YEARS	-	22	29	3	-	120	4	...
5 TO 8 YEARS	-	38	7	-	-	135	3	...
HIGH SCHOOL: 1 TO 3 YEARS	-	88	6	2	-	61	11	...
4 YEARS	-	138	5	6	-	94	12	...
COLLEGE: 1 TO 3 YEARS	-	22	3	2	-	53	4	...
4 YEARS	-	2	-	-	-	18	-	...
5 OR MORE YEARS	-	3	1	-	-	4	-	...
PERCENT HIGH SCHOOL GRADUATES	-	52.6	17.6	61.5	-	34.9	40.6	...
MEDIAN SCHOOL YEARS COMPLETED	-	12.1	1.0	12.3	-	8.7	10.7	...
FEMALE, 25 YEARS OLD AND OVER	-	358	52	4	-	593	39	...
ELEMENTARY: 0 TO 4 YEARS	-	16	33	-	-	188	1	...
5 TO 8 YEARS	-	62	4	-	-	148	9	...
HIGH SCHOOL: 1 TO 3 YEARS	-	94	4	2	-	59	14	...
4 YEARS	-	145	8	2	-	132	11	...
COLLEGE: 1 TO 3 YEARS	-	35	2	-	-	57	3	...
4 YEARS	-	-	-	-	-	3	-	...
5 OR MORE YEARS	-	6	1	-	-	5	-	...
PERCENT HIGH SCHOOL GRADUATES	-	52.0	21.2	50.0	-	33.4	37.5	...
MEDIAN SCHOOL YEARS COMPLETED	-	12.1	0.9	12.0	-	8.2	10.9	...
PERSONS 18 TO 24 YEARS OLD	-	267	52	4	-	327	17	...
PERCENT: HIGH SCHOOL GRADUATES	-	46.4	17.3	-	-	30.1	18.4	...
4 OR MORE YEARS OF COLLEGE	-	-	-	-	-	0.8	-	...
MALE, 18 TO 24 YEARS OLD	-	113	26	4	-	163	13	...
PERCENT: HIGH SCHOOL GRADUATES	-	46.7	7.7	-	-	43.7	16.2	...
4 OR MORE YEARS OF COLLEGE	-	-	-	-	-	0.7	-	...
FEMALE, 18 TO 24 YEARS OLD	-	154	26	-	-	164	4	...
PERCENT: HIGH SCHOOL GRADUATES	-	46.1	26.9	-	-	56.6	25.0	...
4 OR MORE YEARS OF COLLEGE	-	-	-	-	-	1.0	-	...

TABLE 23. EDUCATIONAL CHARACTERISTICS OF AMERICAN INDIANS, ESKIMOS, AND ALEUTS FOR IDENTIFIED RESERVATIONS: 1980 - CON.

(INCLUDES AMERICAN INDIANS, ESKIMOS, AND ALEUTS IN HOUSEHOLDS WITH ONE OR MORE AMERICAN INDIAN, ESKIMO, OR ALEUT PERSONS. DATA ARE ESTIMATES BASED ON A SAMPLE; SEE INTRODUCTION. FOR MEANING OF SYMBOLS, SEE INTRODUCTION. FOR DEFINITION OF TERMS, SEE APPENDIXES A AND B)

IDENTIFIED RESERVATIONS	MORONGO, CALIF.	MUCKLESHOOT, WASH.	NAMBE PUEBLO, N.MEX.	NAVAJO, ARIZ.-N.MEX.-UTAH				NEZ PERCE, IDAHO
				TOTAL	ARIZONA	NEW MEXICO	UTAH	
SCHOOL ENROLLMENT AND TYPE OF SCHOOL								
PERSONS 3 YEARS OLD AND OVER ENROLLED IN SCHOOL	102	162	52	38 946	26 940	10 130	1 876	571
NURSERY SCHOOL	6	24	3	1 422	1 067	267	88	34
TRIBAL SCHOOL	1	10	1	427	318	95	15	11
BUREAU OF INDIAN AFFAIRS SCHOOL	1	-	-	257	204	24	28	3
OTHER PUBLIC SCHOOL	2	8	1	303	201	66	36	12
OTHER PRIVATE SCHOOL	1	-	-	142	120	21	1	-
NOT REPORTED	1	8	-	293	225	62	7	8
KINDERGARTEN	10	15	4	2 874	2 018	691	165	34
TRIBAL SCHOOL	-	-	-	210	135	44	12	2
BUREAU OF INDIAN AFFAIRS SCHOOL	1	-	-	828	664	115	49	-
OTHER PUBLIC SCHOOL	8	13	3	1 330	816	428	86	31
OTHER PRIVATE SCHOOL	-	-	-	92	76	17	-	-
NOT REPORTED	1	2	1	414	307	87	19	1
ELEMENTARY SCHOOL	49	81	30	23 357	16 379	5 822	1 156	320
TRIBAL SCHOOL	-	-	2	134	113	18	3	1
BUREAU OF INDIAN AFFAIRS DAY SCHOOL	-	-	-	1 861	1 537	281	43	-
BUREAU OF INDIAN AFFAIRS BOARDING SCHOOL	-	2	-	5 514	4 440	725	349	-
OTHER PUBLIC SCHOOL	45	65	16	12 997	8 132	4 167	698	299
OTHER PRIVATE SCHOOL	3	-	-	725	585	133	7	-
NOT REPORTED	1	13	12	2 126	1 572	499	55	20
HIGH SCHOOL	31	33	9	9 697	6 432	2 837	429	150
TRIBAL SCHOOL	-	-	-	119	79	36	4	12
BUREAU OF INDIAN AFFAIRS DAY SCHOOL	-	-	-	144	125	16	2	2
BUREAU OF INDIAN AFFAIRS BOARDING SCHOOL	-	1	1	1 484	1 229	187	48	5
OTHER PUBLIC SCHOOL	25	25	5	6 686	4 072	2 261	353	118
OTHER PRIVATE SCHOOL	-	-	-	366	256	101	9	1
NOT REPORTED	6	7	3	918	670	236	12	12
COLLEGE	5	7	6	1 596	1 044	514	38	32
TRIBAL SCHOOL	-	1	-	641	427	205	9	1
BUREAU OF INDIAN AFFAIRS SCHOOL	-	-	-	67	45	15	6	-
OTHER PUBLIC SCHOOL	5	4	2	318	213	97	8	27
OTHER PRIVATE SCHOOL	-	2	2	322	194	117	11	1
NOT REPORTED	-	-	1	248	165	79	4	3
PERSONS 3 YEARS OLD AND OVER ENROLLED IN SCHOOL	102	162	52	38 946	26 940	10 130	1 876	571
3 AND 4 YEARS OLD	5	19	4	1 551	1 196	266	89	27
5 AND 6 YEARS OLD	14	23	5	4 573	3 218	1 115	240	65
7 TO 13 YEARS OLD	43	75	25	18 183	12 558	4 726	899	270
14 AND 15 YEARS OLD	13	18	6	5 408	3 665	1 457	286	67
16 AND 17 YEARS OLD	17	18	6	4 819	3 283	1 329	206	76
18 AND 19 YEARS OLD	2	4	-	2 473	1 704	666	103	23
20 TO 24 YEARS OLD	5	2	3	937	679	231	27	9
25 TO 34 YEARS OLD	2	1	1	668	441	211	15	17
35 YEARS AND OVER	1	2	1	335	197	129	9	17
PERCENT ENROLLED IN SCHOOL-								
3 AND 4 YEARS OLD	48.9	88.2	36.8	27.4	30.5	17.8	35.8	48.3
5 AND 6 YEARS OLD	92.9	100.0	100.0	83.8	86.6	76.5	84.8	94.2
7 TO 13 YEARS OLD	97.6	98.5	100.0	97.2	97.2	97.1	97.5	100.0
14 AND 15 YEARS OLD	100.0	92.8	83.0	91.9	90.9	93.7	96.0	97.1
16 AND 17 YEARS OLD	80.3	53.9	74.6	80.8	80.2	82.1	81.5	89.4
18 AND 19 YEARS OLD	14.4	22.0	-	50.1	50.6	48.3	52.8	48.0
20 TO 24 YEARS OLD	17.2	6.7	14.8	9.9	10.7	8.5	7.5	6.8
25 TO 34 YEARS OLD	5.1	2.9	3.0	4.9	4.8	5.2	2.9	7.7
35 YEARS AND OVER	1.1	2.7	2.2	1.3	1.1	1.8	0.8	3.9
PERSONS 16 TO 19 YEARS OLD	35	53	12	10 907	7 460	2 999	448	133
PERCENT NOT ENROLLED IN SCHOOL, NOT HIGH SCHOOL GRADUATE	26.1	48.9	25.2	24.3	24.8	22.9	27.0	15.1
YEARS OF SCHOOL COMPLETED								
MALE, 25 YEARS OLD AND OVER	66	71	53	18 436	12 473	5 209	754	315
ELEMENTARY: 0 TO 4 YEARS	2	1	8	6 249	4 368	1 512	369	11
5 TO 8 YEARS	16	32	3	3 117	2 125	874	118	47
HIGH SCHOOL: 1 TO 3 YEARS	21	13	2	2 399	1 488	815	96	53
4 YEARS	17	20	24	4 381	2 911	1 355	115	108
COLLEGE: 1 TO 3 YEARS	8	2	15	1 745	1 173	524	48	74
4 YEARS	1	1	-	342	244	94	4	9
5 OR MORE YEARS	-	1	1	204	163	36	5	12
PERCENT HIGH SCHOOL GRADUATES	40.5	34.6	75.9	36.2	36.0	38.6	22.7	64.6
MEDIAN SCHOOL YEARS COMPLETED	10.9	9.5	12.6	8.9	8.6	9.9	5.2	12.4
FEMALE, 25 YEARS OLD AND OVER	70	59	36	21 217	14 396	5 981	840	365
ELEMENTARY: 0 TO 4 YEARS	-	2	4	8 598	6 109	2 030	460	12
5 TO 8 YEARS	5	10	3	3 168	2 084	979	105	56
HIGH SCHOOL: 1 TO 3 YEARS	27	32	7	2 590	1 625	879	85	83
4 YEARS	28	11	15	4 327	2 816	1 384	127	97
COLLEGE: 1 TO 3 YEARS	7	4	4	1 872	1 273	547	52	72
4 YEARS	1	-	3	404	282	117	5	13
5 OR MORE YEARS	1	-	-	258	207	46	5	9
PERCENT HIGH SCHOOL GRADUATES	55.3	25.8	61.6	32.3	31.8	35.0	22.6	55.5
MEDIAN SCHOOL YEARS COMPLETED	12.1	10.2	12.3	8.0	7.4	8.9	3.1	12.2
PERSONS 18 TO 24 YEARS OLD	45	48	28	14 380	9 731	4 087	562	179
PERCENT: HIGH SCHOOL GRADUATES	35.2	35.0	71.0	43.6	42.5	47.8	32.4	55.2
4 OR MORE YEARS OF COLLEGE	-	-	-	0.5	0.5	0.6	0.3	-
MALE, 18 TO 24 YEARS OLD	23	29	16	6 983	4 750	1 959	274	89
PERCENT: HIGH SCHOOL GRADUATES	36.7	27.4	68.7	41.2	40.8	43.1	33.0	52.7
4 OR MORE YEARS OF COLLEGE	-	-	-	0.4	0.4	0.3	0.5	-
FEMALE, 18 TO 24 YEARS OLD	22	19	12	7 397	4 981	2 128	288	90
PERCENT: HIGH SCHOOL GRADUATES	33.7	46.5	74.2	45.9	44.1	52.1	31.9	57.6
4 OR MORE YEARS OF COLLEGE	-	-	-	0.6	0.5	0.9	-	-

TABLE 23. EDUCATIONAL CHARACTERISTICS OF AMERICAN INDIANS, ESKIMOS, AND ALEUTS FOR IDENTIFIED RESERVATIONS: 1980 - CON.

(INCLUDES AMERICAN INDIANS, ESKIMOS, AND ALEUTS IN HOUSEHOLDS WITH ONE OR MORE AMERICAN INDIAN, ESKIMO, OR ALEUT PERSONS. DATA ARE ESTIMATES BASED ON A SAMPLE; SEE INTRODUCTION. FOR MEANING OF SYMBOLS, SEE INTRODUCTION. FOR DEFINITION OF TERMS, SEE APPENDIXES A AND B)

IDENTIFIED RESERVATIONS	NISQUALLY, WASH.	NOOKSACK, WASH.	NORTHERN CHEYENNE, MONT.	OIL SPRINGS, N.Y.	OMAHA, IOWA-NEBR.			ONEIDA, WIS.
SCHOOL ENROLLMENT AND TYPE OF SCHOOL					TOTAL	IOWA	NEBRASKA	
PERSONS 3 YEARS OLD AND OVER ENROLLED IN SCHOOL	17	-	1 246	-	478	-	478	654
NURSERY SCHOOL	1	-	108	-	47	-	47	64
TRIBAL SCHOOL	1	-	31	-	23	-	23	39
BUREAU OF INDIAN AFFAIRS SCHOOL	-	-	5	-	-	-	-	4
OTHER PUBLIC SCHOOL	-	-	25	-	8	-	8	16
OTHER PRIVATE SCHOOL	-	-	3	-	1	-	1	-
NOT REPORTED	1	-	23	-	15	-	15	5
KINDERGARTEN	-	-	62	-	26	-	26	39
TRIBAL SCHOOL	-	-	9	-	2	-	2	12
BUREAU OF INDIAN AFFAIRS SCHOOL	1	-	-	-	-	-	-	-
OTHER PUBLIC SCHOOL	-	-	38	-	14	-	14	24
OTHER PRIVATE SCHOOL	-	-	5	-	-	-	-	-
NOT REPORTED	6	-	10	-	10	-	10	3
ELEMENTARY SCHOOL	1	-	650	-	272	-	272	346
TRIBAL SCHOOL	-	-	96	-	9	-	9	47
BUREAU OF INDIAN AFFAIRS DAY SCHOOL	-	-	30	-	3	-	3	-
BUREAU OF INDIAN AFFAIRS BOARDING SCHOOL	-	-	14	-	7	-	7	-
OTHER PUBLIC SCHOOL	3	-	377	-	111	-	111	257
OTHER PRIVATE SCHOOL	1	-	67	-	6	-	6	5
NOT REPORTED	-	-	64	-	136	-	136	38
HIGH SCHOOL	7	-	302	-	113	-	113	159
TRIBAL SCHOOL	5	-	74	-	5	-	5	17
BUREAU OF INDIAN AFFAIRS DAY SCHOOL	-	-	17	-	1	-	1	-
BUREAU OF INDIAN AFFAIRS BOARDING SCHOOL	-	-	13	-	7	-	7	4
OTHER PUBLIC SCHOOL	2	-	99	-	42	-	42	119
OTHER PRIVATE SCHOOL	-	-	54	-	-	-	-	6
NOT REPORTED	-	-	43	-	59	-	59	13
COLLEGE	2	-	125	-	19	-	19	46
TRIBAL SCHOOL	-	-	58	-	4	-	4	-
BUREAU OF INDIAN AFFAIRS SCHOOL	-	-	5	-	-	-	-	1
OTHER PUBLIC SCHOOL	2	-	40	-	6	-	6	32
OTHER PRIVATE SCHOOL	-	-	7	-	-	-	-	6
NOT REPORTED	-	-	16	-	9	-	9	6
PERSONS 3 YEARS OLD AND OVER ENROLLED IN SCHOOL	17	-	1 246	-	478	-	478	654
3 AND 4 YEARS OLD	1	-	86	-	40	-	40	43
5 AND 6 YEARS OLD	1	-	124	-	45	-	45	73
7 TO 13 YEARS OLD	6	-	571	-	231	-	231	299
14 AND 15 YEARS OLD	1	-	172	-	60	-	60	94
16 AND 17 YEARS OLD	6	-	130	-	61	-	61	73
18 AND 19 YEARS OLD	-	-	31	-	21	-	21	21
20 TO 24 YEARS OLD	-	-	32	-	9	-	9	15
25 TO 34 YEARS OLD	1	-	54	-	6	-	6	14
35 YEARS AND OVER	1	-	44	-	4	-	4	20
PERCENT ENROLLED IN SCHOOL-								
3 AND 4 YEARS OLD	100.0	-	50.0	-	53.0	-	53.0	53.1
5 AND 6 YEARS OLD	100.0	-	86.8	-	95.5	-	95.5	92.0
7 TO 13 YEARS OLD	100.0	-	98.8	-	96.8	-	96.8	99.0
14 AND 15 YEARS OLD	100.0	-	96.6	-	91.4	-	91.4	100.0
16 AND 17 YEARS OLD	82.7	-	80.4	-	91.9	-	91.9	84.6
18 AND 19 YEARS OLD	-	-	24.1	-	41.8	-	41.8	28.7
20 TO 24 YEARS OLD	-	-	12.5	-	9.6	-	9.6	9.4
25 TO 34 YEARS OLD	19.0	-	13.1	-	4.1	-	4.1	6.7
35 YEARS AND OVER	6.8	-	6.0	-	1.1	-	1.1	3.3
PERSONS 16 TO 19 YEARS OLD	11	-	292	-	117	-	117	163
PERCENT NOT ENROLLED IN SCHOOL, NOT HIGH SCHOOL GRADUATE	22.3	-	23.8	-	21.0	-	21.0	20.9
YEARS OF SCHOOL COMPLETED								
MALE, 25 YEARS OLD AND OVER	11	-	569	-	236	-	236	384
ELEMENTARY: 0 TO 4 YEARS	1	-	32	-	27	-	27	34
5 TO 8 YEARS	4	-	101	-	72	-	72	109
HIGH SCHOOL: 1 TO 3 YEARS	2	-	130	-	49	-	49	74
4 YEARS	2	-	196	-	44	-	44	130
COLLEGE: 1 TO 3 YEARS	1	-	82	-	44	-	44	30
4 YEARS	1	-	17	-	-	-	-	5
5 OR MORE YEARS	-	-	10	-	-	-	-	2
PERCENT HIGH SCHOOL GRADUATES	39.3	-	53.7	-	37.3	-	37.3	43.5
MEDIAN SCHOOL YEARS COMPLETED	9.9	-	12.1	-	10.5	-	10.5	10.8
FEMALE, 25 YEARS OLD AND OVER	10	-	585	-	268	-	268	436
ELEMENTARY: 0 TO 4 YEARS	-	-	53	-	7	-	7	11
5 TO 8 YEARS	5	-	110	-	104	-	104	112
HIGH SCHOOL: 1 TO 3 YEARS	2	-	127	-	68	-	68	106
4 YEARS	2	-	195	-	58	-	58	150
COLLEGE: 1 TO 3 YEARS	1	-	78	-	25	-	25	41
4 YEARS	-	-	21	-	1	-	1	13
5 OR MORE YEARS	-	-	1	-	5	-	5	4
PERCENT HIGH SCHOOL GRADUATES	32.9	-	50.4	-	33.4	-	33.4	47.5
MEDIAN SCHOOL YEARS COMPLETED	9.2	-	12.0	-	9.9	-	9.9	11.5
PERSONS 18 TO 24 YEARS OLD	4	-	387	-	147	-	147	236
PERCENT: HIGH SCHOOL GRADUATES	67.3	-	57.9	-	50.1	-	50.1	66.5
4 OR MORE YEARS OF COLLEGE	-	-	1.2	-	-	-	-	-
MALE, 18 TO 24 YEARS OLD	2	-	165	-	68	-	68	123
PERCENT: HIGH SCHOOL GRADUATES	50.0	-	57.9	-	59.5	-	59.5	59.7
4 OR MORE YEARS OF COLLEGE	-	-	0.7	-	-	-	-	-
FEMALE, 18 TO 24 YEARS OLD	1	-	223	-	79	-	79	113
PERCENT: HIGH SCHOOL GRADUATES	100.0	-	58.0	-	42.2	-	42.2	73.8
4 OR MORE YEARS OF COLLEGE	-	-	1.5	-	-	-	-	-

TABLE 23. EDUCATIONAL CHARACTERISTICS OF AMERICAN INDIANS, ESKIMOS, AND ALEUTS FOR IDENTIFIED RESERVATIONS: 1980 - CON.

(INCLUDES AMERICAN INDIANS, ESKIMOS, AND ALEUTS IN HOUSEHOLDS WITH ONE OR MORE AMERICAN INDIAN, ESKIMO, OR ALEUT PERSONS. DATA ARE ESTIMATES BASED ON A SAMPLE) SEE INTRODUCTION. FOR MEANING OF SYMBOLS, SEE INTRODUCTION. FOR DEFINITION OF TERMS, SEE APPENDIXES A AND B)

IDENTIFIED RESERVATIONS	ONONDAGA, N.Y.	ONTONAGON, MICH.	OSAGE, OKLA.	OZETTE, WASH.	PALA, CALIF.	PAMUNKEY, VA.	PAPAGO, ARIZ.	PASCUA YAQUI, ARIZ.
SCHOOL ENROLLMENT AND TYPE OF SCHOOL								
PERSONS 3 YEARS OLD AND OVER	-	-	1 426	...	151	9	2 346	193
ENROLLED IN SCHOOL	-	-	79	...	12	-	150	6
NURSERY SCHOOL	-	-	9	...	1	-	43	-
TRIBAL SCHOOL	-	-	21	...	-	-	28	-
BUREAU OF INDIAN AFFAIRS SCHOOL	-	-	27	...	8	-	32	6
OTHER PUBLIC SCHOOL	-	-	4	...	3	-	7	-
OTHER PRIVATE SCHOOL	-	-	16	...	-	-	40	-
NOT REPORTED	-	-	121	...	11	-	195	8
KINDERGARTEN	-	-	-	...	-	-	13	-
TRIBAL SCHOOL	-	-	-	...	-	-	77	-
BUREAU OF INDIAN AFFAIRS SCHOOL	-	-	106	...	5	-	86	8
OTHER PUBLIC SCHOOL	-	-	3	...	7	-	1	-
OTHER PRIVATE SCHOOL	-	-	13	...	-	-	18	-
NOT REPORTED	-	-	755	...	73	4	1 369	136
ELEMENTARY SCHOOL	-	-	-	...	4	-	37	-
TRIBAL SCHOOL	-	-	-	...	-	-	404	-
BUREAU OF INDIAN AFFAIRS DAY SCHOOL	-	-	-	...	-	-	163	1
BUREAU OF INDIAN AFFAIRS BOARDING SCHOOL	-	-	-	...	-	-	683	134
OTHER PUBLIC SCHOOL	-	-	693	...	37	4	34	-
OTHER PRIVATE SCHOOL	-	-	8	...	31	-	47	1
NOT REPORTED	-	-	53	...	1	-	522	42
HIGH SCHOOL	-	-	350	...	35	5	7	1
TRIBAL SCHOOL	-	-	-	...	1	-	24	-
BUREAU OF INDIAN AFFAIRS DAY SCHOOL	-	-	-	...	-	-	-	-
BUREAU OF INDIAN AFFAIRS BOARDING SCHOOL	-	-	-	...	-	-	230	-
OTHER PUBLIC SCHOOL	-	-	318	...	3	-	218	39
OTHER PRIVATE SCHOOL	-	-	7	...	32	4	17	1
NOT REPORTED	-	-	25	...	-	-	25	1
COLLEGE	-	-	120	...	-	1	111	1
TRIBAL SCHOOL	-	-	2	...	19	-	16	1
BUREAU OF INDIAN AFFAIRS SCHOOL	-	-	4	...	1	-	16	-
OTHER PUBLIC SCHOOL	-	-	81	...	-	-	47	-
OTHER PRIVATE SCHOOL	-	-	24	...	18	-	20	-
NOT REPORTED	-	-	10	...	-	-	12	-
PERSONS 3 YEARS OLD AND OVER	-	-	1 426	...	151	9	2 346	193
ENROLLED IN SCHOOL	-	-	69	...	12	-	150	10
3 AND 4 YEARS OLD	-	-	157	...	16	1	324	28
5 AND 6 YEARS OLD	-	-	671	...	56	4	1 137	111
7 TO 13 YEARS OLD	-	-	178	...	25	1	283	28
14 AND 15 YEARS OLD	-	-	187	...	13	2	228	11
16 AND 17 YEARS OLD	-	-	57	...	12	-	106	3
18 AND 19 YEARS OLD	-	-	33	...	5	1	41	1
20 TO 24 YEARS OLD	-	-	29	...	5	-	36	1
25 TO 34 YEARS OLD	-	-	46	...	8	-	41	-
35 YEARS AND OVER								
PERCENT ENROLLED IN SCHOOL	-	-	37.3	...	69.2	-	45.3	34.7
3 AND 4 YEARS OLD	-	-	86.2	...	73.2	100.0	96.4	96.3
5 AND 6 YEARS OLD	-	-	98.4	...	88.9	100.0	98.6	99.0
7 TO 13 YEARS OLD	-	-	93.8	...	95.9	100.0	89.1	89.4
14 AND 15 YEARS OLD	-	-	80.6	...	70.1	100.0	76.2	40.0
16 AND 17 YEARS OLD	-	-	33.2	...	57.1	-	45.3	10.7
18 AND 19 YEARS OLD	-	-	9.0	...	13.1	100.0	7.4	2.4
20 TO 24 YEARS OLD	-	-	4.3	...	6.9	-	3.7	1.6
25 TO 34 YEARS OLD	-	-	2.7	...	6.4	-	1.9	-
35 YEARS AND OVER								
PERSONS 16 TO 19 YEARS OLD	-	-	403	...	39	2	533	37
PERCENT NOT ENROLLED IN SCHOOL, NOT HIGH SCHOOL GRADUATE	-	-	20.1	...	22.1	-	24.2	49.1
YEARS OF SCHOOL COMPLETED								
MALE, 25 YEARS OLD AND OVER	-	-	1 089	...	99	18	1 495	92
ELEMENTARY: 0 TO 4 YEARS	-	-	33	...	1	2	369	27
5 TO 8 YEARS	-	-	126	...	9	11	333	34
HIGH SCHOOL: 1 TO 3 YEARS	-	-	189	...	32	3	252	11
4 YEARS	-	-	404	...	34	-	443	15
COLLEGE: 1 TO 3 YEARS	-	-	231	...	19	1	87	3
4 YEARS	-	-	69	...	3	1	8	1
5 OR MORE YEARS	-	-	37	...	1	-	3	-
PERCENT HIGH SCHOOL GRADUATES	-	-	68.1	...	57.7	11.1	36.2	21.5
MEDIAN SCHOOL YEARS COMPLETED	-	-	12.5	...	12.2	8.2	9.5	7.9
FEMALE, 25 YEARS OLD AND OVER	-	-	1 277	...	101	14	1 572	102
ELEMENTARY: 0 TO 4 YEARS	-	-	20	...	1	1	402	21
5 TO 8 YEARS	-	-	146	...	5	5	413	48
HIGH SCHOOL: 1 TO 3 YEARS	-	-	293	...	31	5	224	24
4 YEARS	-	-	489	...	42	3	418	9
COLLEGE: 1 TO 3 YEARS	-	-	245	...	17	-	92	-
4 YEARS	-	-	59	...	3	-	17	-
5 OR MORE YEARS	-	-	25	...	1	-	6	-
PERCENT HIGH SCHOOL GRADUATES	-	-	64.1	...	62.3	21.4	33.9	8.9
MEDIAN SCHOOL YEARS COMPLETED	-	-	12.4	...	12.3	10.0	8.8	8.2
PERSONS 18 TO 24 YEARS OLD	-	-	544	...	56	1	796	76
PERCENT: HIGH SCHOOL GRADUATES	-	-	65.6	...	51.9	-	60.9	28.6
4 OR MORE YEARS OF COLLEGE	-	-	1.8	...	2.2	-	0.1	-
MALE, 18 TO 24 YEARS OLD	-	-	291	...	25	-	378	31
PERCENT: HIGH SCHOOL GRADUATES	-	-	65.6	...	50.8	-	57.0	38.9
4 OR MORE YEARS OF COLLEGE	-	-	1.6	...	-	-	-	-
FEMALE, 18 TO 24 YEARS OLD	-	-	254	...	31	1	418	44
PERCENT: HIGH SCHOOL GRADUATES	-	-	65.5	...	52.8	-	64.3	26.8
4 OR MORE YEARS OF COLLEGE	-	-	2.1	...	3.9	-	0.3	-

TABLE 23. EDUCATIONAL CHARACTERISTICS OF AMERICAN INDIANS, ESKIMOS, AND ALEUTS FOR IDENTIFIED RESERVATIONS: 1980 - CON.

(INCLUDES AMERICAN INDIANS, ESKIMOS, AND ALEUTS IN HOUSEHOLDS WITH ONE OR MORE AMERICAN INDIAN, ESKIMO, OR ALEUT PERSONS. DATA ARE ESTIMATES BASED ON A SAMPLE; SEE INTRODUCTION. FOR MEANING OF SYMBOLS, SEE INTRODUCTION. FOR DEFINITION OF TERMS, SEE APPENDIXES A AND B)

IDENTIFIED RESERVATIONS	PAUMA, CALIF.	PAYSON COMMUNITY OF YAVAPAI-APACHE, ARIZ.	PECHANGA, CALIF.	PENOBSCOT, MAINE	PICURIS PUEBLO, N.MEX.	PINE CREEK, MICH.	PINE RIDGE, S.DAK.	PLEASANT POINT, MAINE
SCHOOL ENROLLMENT AND TYPE OF SCHOOL								
PERSONS 3 YEARS OLD AND OVER								
ENROLLED IN SCHOOL	32	-	39	154	46	...	4 667	193
NURSERY SCHOOL	1	-	3	6	4	...	302	16
TRIBAL SCHOOL	-	-	-	-	2	...	114	12
BUREAU OF INDIAN AFFAIRS SCHOOL	-	-	1	-	-	...	58	-
OTHER PUBLIC SCHOOL	-	-	2	-	-	...	32	3
OTHER PRIVATE SCHOOL	1	-	-	6	-	...	30	1
NOT REPORTED	-	-	-	-	2	...	68	-
KINDERGARTEN	2	-	4	13	4	...	268	18
TRIBAL SCHOOL	-	-	-	-	-	...	25	12
BUREAU OF INDIAN AFFAIRS SCHOOL	-	-	-	-	1	...	133	-
OTHER PUBLIC SCHOOL	2	-	2	13	3	...	40	1
OTHER PRIVATE SCHOOL	-	-	1	-	-	...	29	-
NOT REPORTED	-	-	1	-	-	...	41	5
ELEMENTARY SCHOOL	16	-	17	80	30	...	2 712	114
TRIBAL SCHOOL	-	-	-	-	1	...	240	85
BUREAU OF INDIAN AFFAIRS DAY SCHOOL	-	-	-	-	-	...	1 251	-
BUREAU OF INDIAN AFFAIRS BOARDING SCHOOL	-	-	-	-	1	...	77	-
OTHER PUBLIC SCHOOL	14	-	11	75	15	...	519	20
OTHER PRIVATE SCHOOL	-	-	3	1	11	...	437	2
NOT REPORTED	-	-	3	4	2	...	187	6
HIGH SCHOOL	3	-	8	35	5	...	1 028	40
TRIBAL SCHOOL	-	-	-	2	-	...	125	6
BUREAU OF INDIAN AFFAIRS DAY SCHOOL	-	-	-	-	-	...	429	-
BUREAU OF INDIAN AFFAIRS BOARDING SCHOOL	-	-	-	-	-	...	96	-
OTHER PUBLIC SCHOOL	3	-	8	26	5	...	100	24
OTHER PRIVATE SCHOOL	-	-	-	2	-	...	205	9
NOT REPORTED	-	-	-	3	-	...	73	1
COLLEGE	9	-	6	21	3	...	358	5
TRIBAL SCHOOL	-	-	1	1	-	...	229	-
BUREAU OF INDIAN AFFAIRS SCHOOL	-	-	-	-	-	...	12	-
OTHER PUBLIC SCHOOL	9	-	2	17	2	...	46	3
OTHER PRIVATE SCHOOL	-	-	-	1	1	...	37	-
NOT REPORTED	-	-	3	2	-	...	34	2
PERSONS 3 YEARS OLD AND OVER								
ENROLLED IN SCHOOL	32	-	39	154	46	...	4 667	193
3 AND 4 YEARS OLD	2	-	4	4	3	...	234	12
5 AND 6 YEARS OLD	3	-	6	19	7	...	508	29
7 TO 13 YEARS OLD	13	-	12	73	24	...	2 258	99
14 AND 15 YEARS OLD	2	-	5	12	7	...	611	22
16 AND 17 YEARS OLD	2	-	5	11	2	...	462	25
18 AND 19 YEARS OLD	1	-	-	12	-	...	222	3
20 TO 24 YEARS OLD	1	-	-	9	1	...	130	3
25 TO 34 YEARS OLD	5	-	2	10	2	...	141	1
35 YEARS AND OVER	2	-	4	3	-	...	100	1
PERCENT ENROLLED IN SCHOOL-								
3 AND 4 YEARS OLD	69.9	-	44.4	23.5	33.0	...	34.7	68.1
5 AND 6 YEARS OLD	100.0	-	85.7	82.6	100.0	...	88.3	92.2
7 TO 13 YEARS OLD	100.0	-	100.0	96.1	100.0	...	98.1	100.0
14 AND 15 YEARS OLD	100.0	-	100.0	100.0	100.0	...	91.9	95.5
16 AND 17 YEARS OLD	66.7	-	71.4	78.6	100.0	...	73.3	73.9
18 AND 19 YEARS OLD	26.4	-	-	37.2	-	...	41.5	12.1
20 TO 24 YEARS OLD	20.8	-	-	20.5	17.0	...	12.1	8.7
25 TO 34 YEARS OLD	26.9	-	15.4	17.8	6.2	...	9.0	1.9
35 YEARS AND OVER	7.0	-	11.1	2.6	-	...	3.6	0.9
PERSONS 16 TO 19 YEARS OLD	7	-	14	35	6	...	1 165	53
PERCENT NOT ENROLLED IN SCHOOL, NOT HIGH SCHOOL GRADUATE	41.4	-	35.7	20.0	-	...	29.5	30.0
YEARS OF SCHOOL COMPLETED								
MALE, 25 YEARS OLD AND OVER	20	-	24	83	33	...	2 124	95
ELEMENTARY: 0 TO 4 YEARS	1	-	-	-	-	...	95	4
5 TO 8 YEARS	2	-	5	14	6	...	581	28
HIGH SCHOOL: 1 TO 3 YEARS	5	-	7	15	5	...	530	16
4 YEARS	7	-	10	39	16	...	578	36
COLLEGE: 1 TO 3 YEARS	4	-	1	12	4	...	252	10
4 YEARS	2	-	1	2	2	...	53	3
5 OR MORE YEARS	-	-	-	1	-	...	36	-
PERCENT HIGH SCHOOL GRADUATES	63.3	-	50.0	65.0	66.9	...	43.2	50.5
MEDIAN SCHOOL YEARS COMPLETED	12.4	-	12.0	12.3	12.3	...	11.0	12.0
FEMALE, 25 YEARS OLD AND OVER	23	-	25	90	40	...	2 252	102
ELEMENTARY: 0 TO 4 YEARS	-	-	-	-	2	...	78	7
5 TO 8 YEARS	2	-	5	22	7	...	659	44
HIGH SCHOOL: 1 TO 3 YEARS	6	-	8	14	3	...	472	17
4 YEARS	6	-	6	31	20	...	579	22
COLLEGE: 1 TO 3 YEARS	8	-	4	16	6	...	377	12
4 YEARS	-	-	1	4	1	...	62	1
5 OR MORE YEARS	2	-	1	3	-	...	25	-
PERCENT HIGH SCHOOL GRADUATES	66.1	-	48.0	60.0	69.1	...	46.3	34.2
MEDIAN SCHOOL YEARS COMPLETED	12.6	-	11.5	12.3	12.4	...	11.4	9.1
PERSONS 18 TO 24 YEARS OLD	11	-	17	65	11	...	1 610	55
PERCENT: HIGH SCHOOL GRADUATES	58.2	-	64.7	63.1	100.0	...	47.9	53.7
4 OR MORE YEARS OF COLLEGE	-	-	-	1.5	-	...	0.4	-
MALE, 18 TO 24 YEARS OLD	6	-	10	37	10	...	798	25
PERCENT: HIGH SCHOOL GRADUATES	40.5	-	60.0	54.1	100.0	...	47.0	78.3
4 OR MORE YEARS OF COLLEGE	-	-	-	-	-	...	0.3	-
FEMALE, 18 TO 24 YEARS OLD	5	-	7	28	1	...	812	30
PERCENT: HIGH SCHOOL GRADUATES	79.8	-	71.4	75.0	100.0	...	48.8	32.6
4 OR MORE YEARS OF COLLEGE	-	-	-	3.6	-	...	0.4	-

TABLE 23. EDUCATIONAL CHARACTERISTICS OF AMERICAN INDIANS, ESKIMOS, AND ALEUTS FOR IDENTIFIED RESERVATIONS: 1980 - CON.

(INCLUDES AMERICAN INDIANS, ESKIMOS, AND ALEUTS IN HOUSEHOLDS WITH ONE OR MORE AMERICAN INDIAN, ESKIMO, OR ALEUT PERSONS. DATA ARE ESTIMATES BASED ON A SAMPLE; SEE INTRODUCTION. FOR MEANING OF SYMBOLS, SEE INTRODUCTION. FOR DEFINITION OF TERMS, SEE APPENDIXES A AND B)

IDENTIFIED RESERVATIONS	POJOAQUE PUEBLO, N.MEX.	POOS-PATUCK, N.Y.	PORT GAMBLE, WASH.	PORT MADISON, WASH.	POTAWA-TOMI, WIS.	POTTAWA-TOMI, KANSAS	PRAIRIE ISLAND COMMUNITY, MINN.	PUYALLUP, WASH.
SCHOOL ENROLLMENT AND TYPE OF SCHOOL								
PERSONS 3 YEARS OLD AND OVER								
ENROLLED IN SCHOOL	37	44	79	34	94	97	23	331
NURSERY SCHOOL	3	1	9	3	9	-	2	13
TRIBAL SCHOOL	2	-	8	2	-	-	-	4
BUREAU OF INDIAN AFFAIRS SCHOOL	-	-	-	-	-	-	-	1
OTHER PUBLIC SCHOOL	-	1	-	-	7	-	-	5
OTHER PRIVATE SCHOOL	-	-	-	1	-	-	1	1
NOT REPORTED	1	-	1	-	2	-	1	2
KINDERGARTEN	2	3	6	3	7	-	1	23
TRIBAL SCHOOL	-	-	-	-	-	-	-	3
BUREAU OF INDIAN AFFAIRS SCHOOL	-	-	-	-	-	-	-	-
OTHER PUBLIC SCHOOL	2	2	6	3	7	-	1	15
OTHER PRIVATE SCHOOL	-	-	-	-	-	-	-	1
NOT REPORTED	-	1	-	-	-	-	-	2
ELEMENTARY SCHOOL	21	23	50	23	46	46	17	194
TRIBAL SCHOOL	3	-	-	2	-	-	-	13
BUREAU OF INDIAN AFFAIRS DAY SCHOOL	-	-	-	-	-	-	-	4
BUREAU OF INDIAN AFFAIRS BOARDING SCHOOL	-	-	-	-	-	-	-	-
OTHER PUBLIC SCHOOL	14	18	48	19	46	46	17	130
OTHER PRIVATE SCHOOL	-	-	-	3	-	-	-	6
NOT REPORTED	3	5	2	-	-	-	-	18
HIGH SCHOOL	6	10	7	4	28	28	2	84
TRIBAL SCHOOL	-	-	-	-	-	-	-	9
BUREAU OF INDIAN AFFAIRS DAY SCHOOL	-	-	-	-	-	-	-	2
BUREAU OF INDIAN AFFAIRS BOARDING SCHOOL	-	-	-	-	2	-	-	2
OTHER PUBLIC SCHOOL	5	10	5	4	24	24	2	58
OTHER PRIVATE SCHOOL	-	-	-	-	-	-	-	1
NOT REPORTED	1	-	1	-	2	4	-	3
COLLEGE	4	6	8	1	4	3	1	34
TRIBAL SCHOOL	-	-	-	-	-	1	-	2
BUREAU OF INDIAN AFFAIRS SCHOOL	-	-	-	-	-	-	-	-
OTHER PUBLIC SCHOOL	4	5	7	1	4	2	-	23
OTHER PRIVATE SCHOOL	-	1	-	-	-	-	-	3
NOT REPORTED	-	-	1	-	-	-	1	6
PERSONS 3 YEARS OLD AND OVER								
ENROLLED IN SCHOOL	37	44	79	34	94	97	23	331
3 AND 4 YEARS OLD	2	2	3	3	6	-	2	13
5 AND 6 YEARS OLD	8	5	10	5	14	-	3	34
7 TO 13 YEARS OLD	17	21	40	21	36	53	15	161
14 AND 15 YEARS OLD	1	6	9	1	11	16	-	39
16 AND 17 YEARS OLD	5	4	4	2	13	20	2	31
18 AND 19 YEARS OLD	1	1	4	1	7	3	-	7
20 TO 24 YEARS OLD	-	1	1	1	3	2	-	9
25 TO 34 YEARS OLD	2	2	1	-	1	-	1	18
35 YEARS AND OVER	1	1	3	-	3	1	-	17
PERCENT ENROLLED IN SCHOOL-								
3 AND 4 YEARS OLD	56.4	39.9	40.1	27.3	44.1	-	50.0	22.4
5 AND 6 YEARS OLD	89.2	79.9	100.0	68.8	100.0	-	60.0	90.9
7 TO 13 YEARS OLD	94.8	100.0	97.1	95.6	100.0	100.0	100.0	96.5
14 AND 15 YEARS OLD	100.0	84.5	100.0	100.0	79.0	100.0	-	92.1
16 AND 17 YEARS OLD	100.0	100.0	39.8	100.0	86.7	100.0	50.0	73.8
18 AND 19 YEARS OLD	33.3	50.0	22.7	31.1	58.3	36.0	-	25.3
20 TO 24 YEARS OLD	-	33.3	5.1	6.4	18.7	8.7	-	12.4
25 TO 34 YEARS OLD	10.8	20.1	3.2	-	4.3	-	7.1	14.7
35 YEARS AND OVER	3.9	4.0	4.5	-	4.3	0.8	-	7.4
PERSONS 16 TO 19 YEARS OLD	9	7	31	5	27	29	10	71
PERCENT NOT ENROLLED IN SCHOOL, NOT HIGH SCHOOL GRADUATE	13.7	-	43.9	44.9	14.8	13.8	50.0	35.3
YEARS OF SCHOOL COMPLETED								
MALE, 25 YEARS OLD AND OVER	19	14	40	39	45	86	19	140
ELEMENTARY: 0 TO 4 YEARS	2	-	-	-	1	2	1	5
5 TO 8 YEARS	1	3	14	4	17	22	5	24
HIGH SCHOOL: 1 TO 3 YEARS	4	4	19	3	17	10	7	30
4 YEARS	4	4	19	18	9	33	4	45
COLLEGE: 1 TO 3 YEARS	8	1	6	12	1	17	2	30
4 YEARS	-	-	3	-	-	-	-	3
5 OR MORE YEARS	-	-	-	2	-	2	-	4
PERCENT HIGH SCHOOL GRADUATES	65.1	46.6	45.9	80.4	22.1	59.7	31.6	58.2
MEDIAN SCHOOL YEARS COMPLETED	12.7	11.6	11.3	12.7	9.7	12.3	10.2	12.3
FEMALE, 25 YEARS OLD AND OVER	23	25	46	31	38	86	20	208
ELEMENTARY: 0 TO 4 YEARS	2	1	3	1	6	3	1	6
5 TO 8 YEARS	5	4	9	1	14	10	5	34
HIGH SCHOOL: 1 TO 3 YEARS	2	9	21	7	10	20	6	36
4 YEARS	11	6	9	12	5	42	5	84
COLLEGE: 1 TO 3 YEARS	1	4	4	10	2	12	2	37
4 YEARS	2	-	-	-	1	-	-	7
5 OR MORE YEARS	-	-	-	-	-	-	1	3
PERCENT HIGH SCHOOL GRADUATES	63.8	41.1	28.4	68.9	21.3	62.2	40.0	63.3
MEDIAN SCHOOL YEARS COMPLETED	12.3	11.4	10.1	12.5	8.9	12.3	11.3	12.5
PERSONS 18 TO 24 YEARS OLD	11	7	46	25	28	33	10	183
PERCENT: HIGH SCHOOL GRADUATES	61.7	100.0	51.8	46.1	39.3	48.7	60.0	60.8
4 OR MORE YEARS OF COLLEGE	27.7	-	-	-	-	-	-	-
MALE, 18 TO 24 YEARS OLD	6	3	23	14	15	18	5	47
PERCENT: HIGH SCHOOL GRADUATES	50.6	100.0	48.1	63.0	33.3	37.0	40.0	58.9
4 OR MORE YEARS OF COLLEGE	50.6	-	-	-	-	-	-	-
FEMALE, 18 TO 24 YEARS OLD	5	4	21	11	13	15	5	54
PERCENT: HIGH SCHOOL GRADUATES	75.0	100.0	34.6	24.8	46.2	82.1	80.0	62.8
4 OR MORE YEARS OF COLLEGE	-	-	-	-	-	-	-	-

TABLE 23. EDUCATIONAL CHARACTERISTICS OF AMERICAN INDIANS, ESKIMOS, AND ALEUTS FOR IDENTIFIED RESERVATIONS: 1980 - CON.

(INCLUDES AMERICAN INDIANS, ESKIMOS, AND ALEUTS IN HOUSEHOLDS WITH ONE OR MORE AMERICAN INDIAN, ESKIMO, OR ALEUT PERSONS. DATA ARE ESTIMATES BASED ON A SAMPLE) SEE INTRODUCTION. FOR MEANING OF SYMBOLS, SEE INTRODUCTION. FOR DEFINITION OF TERMS, SEE APPENDIXES A AND B)

IDENTIFIED RESERVATIONS SCHOOL ENROLLMENT AND TYPE OF SCHOOL	PYRAMID LAKE, NEV.	QUILEUTE, WASH.	QUINAULT, WASH.	RAMAH COMMUNITY, N.MEX.	RAMONA, CALIF.	RED CLIFF, WIS.	RED LAKE, MINN.	RENO-SPARKS COLONY, NEV.
PERSONS 3 YEARS OLD AND OVER ENROLLED IN SCHOOL	211	112	342	404	-	236	1 075	152
NURSERY SCHOOL	12	8	27	16	-	6	99	9
TRIBAL SCHOOL	-	8	7	2	-	-	18	4
BUREAU OF INDIAN AFFAIRS SCHOOL	6	-	-	1	-	-	4	-
OTHER PUBLIC SCHOOL	6	-	14	1	-	6	49	4
OTHER PRIVATE SCHOOL	-	-	-	7	-	-	2	1
NOT REPORTED	-	-	6	5	-	-	27	-
KINDERGARTEN	12	12	22	25	-	23	83	10
TRIBAL SCHOOL	-	9	-	7	-	-	1	-
BUREAU OF INDIAN AFFAIRS SCHOOL	-	-	-	5	-	-	1	-
OTHER PUBLIC SCHOOL	12	2	17	2	-	19	65	10
OTHER PRIVATE SCHOOL	-	-	-	8	-	-	1	-
NOT REPORTED	-	-	5	3	-	4	14	-
ELEMENTARY SCHOOL	101	39	187	247	-	123	640	86
TRIBAL SCHOOL	-	38	22	47	-	-	3	-
BUREAU OF INDIAN AFFAIRS DAY SCHOOL	1	-	-	57	-	-	5	-
BUREAU OF INDIAN AFFAIRS BOARDING SCHOOL	-	-	-	3	-	-	22	1
OTHER PUBLIC SCHOOL	96	18	151	48	-	112	483	76
OTHER PRIVATE SCHOOL	-	-	-	71	-	5	91	2
NOT REPORTED	4	2	14	20	-	6	35	7
HIGH SCHOOL	73	27	87	82	-	71	217	30
TRIBAL SCHOOL	5	-	4	17	-	-	5	-
BUREAU OF INDIAN AFFAIRS DAY SCHOOL	8	-	-	22	-	-	-	-
BUREAU OF INDIAN AFFAIRS BOARDING SCHOOL	1	3	2	2	-	-	43	-
OTHER PUBLIC SCHOOL	59	20	75	9	-	54	159	29
OTHER PRIVATE SCHOOL	-	-	-	19	-	-	2	-
NOT REPORTED	-	3	5	14	-	17	8	1
COLLEGE	13	7	19	33	-	12	36	17
TRIBAL SCHOOL	-	2	2	7	-	-	2	-
BUREAU OF INDIAN AFFAIRS SCHOOL	-	-	2	1	-	-	2	1
OTHER PUBLIC SCHOOL	11	2	15	9	-	11	20	14
OTHER PRIVATE SCHOOL	2	2	-	13	-	2	4	1
NOT REPORTED	-	-	-	3	-	-	9	-
PERSONS 3 YEARS OLD AND OVER ENROLLED IN SCHOOL	211	112	342	404	-	236	1 075	152
3 AND 4 YEARS OLD	5	10	18	15	-	11	74	9
5 AND 6 YEARS OLD	28	12	42	47	-	34	146	14
7 TO 13 YEARS OLD	83	53	157	186	-	94	518	79
14 AND 15 YEARS OLD	43	9	44	61	-	44	150	12
16 AND 17 YEARS OLD	33	15	42	46	-	34	108	16
18 AND 19 YEARS OLD	6	9	19	15	-	6	32	3
20 TO 24 YEARS OLD	2	1	7	15	-	10	15	3
25 TO 34 YEARS OLD	6	1	10	14	-	3	18	8
35 YEARS AND OVER	5	2	4	4	-	-	13	3
PERCENT ENROLLED IN SCHOOL-								
3 AND 4 YEARS OLD	19.6	75.1	64.0	36.3	-	36.2	62.7	49.0
5 AND 6 YEARS OLD	90.8	100.0	89.3	86.2	-	88.5	93.0	74.5
7 TO 13 YEARS OLD	94.8	100.0	98.6	96.2	-	95.7	98.8	95.9
14 AND 15 YEARS OLD	97.3	88.7	87.0	98.2	-	96.6	93.4	76.5
16 AND 17 YEARS OLD	78.8	67.9	78.2	73.6	-	94.5	64.6	85.6
18 AND 19 YEARS OLD	22.6	44.4	45.4	31.1	-	33.2	27.3	16.2
20 TO 24 YEARS OLD	2.7	5.7	7.0	11.9	-	19.5	6.2	12.1
25 TO 34 YEARS OLD	6.2	2.6	7.0	8.8	-	3.9	5.1	9.1
35 YEARS AND OVER	2.1	4.1	1.6	1.4	-	-	1.8	4.0
PERSONS 16 TO 19 YEARS OLD	70	41	96	110	-	54	283	39
PERCENT NOT ENROLLED IN SCHOOL, NOT HIGH SCHOOL GRADUATE	15.9	35.3	28.9	31.7	-	21.0	44.9	32.9
YEARS OF SCHOOL COMPLETED								
MALE, 25 YEARS OLD AND OVER	163	50	199	206	-	126	543	105
ELEMENTARY: 0 TO 4 YEARS	3	2	1	78	-	3	27	3
5 TO 8 YEARS	18	10	39	37	-	37	137	6
HIGH SCHOOL: 1 TO 3 YEARS	43	19	69	26	-	47	162	23
4 YEARS	64	10	46	34	-	20	179	46
COLLEGE: 1 TO 3 YEARS	26	8	39	24	-	20	31	24
4 YEARS	3	-	2	4	-	-	4	3
5 OR MORE YEARS	5	1	2	3	-	-	4	1
PERCENT HIGH SCHOOL GRADUATES	60.1	36.6	45.0	31.9	-	31.3	40.1	70.5
MEDIAN SCHOOL YEARS COMPLETED	12.3	11.1	11.7	8.1	-	10.6	10.7	12.5
FEMALE, 25 YEARS OLD AND OVER	162	47	176	270	-	98	545	107
ELEMENTARY: 0 TO 4 YEARS	1	-	1	138	-	2	12	3
5 TO 8 YEARS	36	11	34	40	-	19	131	8
HIGH SCHOOL: 1 TO 3 YEARS	47	22	52	19	-	37	148	41
4 YEARS	54	13	54	49	-	33	219	43
COLLEGE: 1 TO 3 YEARS	17	2	28	19	-	5	31	12
4 YEARS	2	-	7	5	-	2	2	-
5 OR MORE YEARS	5	-	-	-	-	-	1	-
PERCENT HIGH SCHOOL GRADUATES	47.9	31.4	50.4	27.2	-	40.3	46.6	50.8
MEDIAN SCHOOL YEARS COMPLETED	11.9	11.0	12.0	4.8	-	11.2	11.6	12.0
PERSONS 18 TO 24 YEARS OLD	95	39	148	177	-	71	366	62
PERCENT: HIGH SCHOOL GRADUATES	71.5	36.0	44.9	66.1	-	51.6	39.9	43.5
4 OR MORE YEARS OF COLLEGE	3.2	-	-	1.9	-	2.3	-	-
MALE, 18 TO 24 YEARS OLD	56	21	78	84	-	39	181	27
PERCENT: HIGH SCHOOL GRADUATES	71.9	31.4	47.3	60.6	-	39.3	37.5	34.8
4 OR MORE YEARS OF COLLEGE	2.6	-	-	2.7	-	-	-	-
FEMALE, 18 TO 24 YEARS OLD	39	18	71	93	-	32	185	35
PERCENT: HIGH SCHOOL GRADUATES	71.1	41.2	42.2	71.1	-	66.6	42.3	50.2
4 OR MORE YEARS OF COLLEGE	4.0	-	-	1.1	-	5.2	-	-

TABLE 23. EDUCATIONAL CHARACTERISTICS OF AMERICAN INDIANS, ESKIMOS, AND ALEUTS FOR IDENTIFIED RESERVATIONS: 1980 - CON.

(INCLUDES AMERICAN INDIANS, ESKIMOS, AND ALEUTS IN HOUSEHOLDS WITH ONE OR MORE AMERICAN INDIAN, ESKIMO, OR ALEUT PERSONS. DATA ARE ESTIMATES BASED ON A SAMPLE; SEE INTRODUCTION. FOR MEANING OF SYMBOLS, SEE INTRODUCTION. FOR DEFINITION OF TERMS, SEE APPENDIXES A AND B)

IDENTIFIED RESERVATIONS	REDSKINNI RANCHERIA, CALIF.	RINCON, CALIF.	ROARING CREEK RANCHERIA, CALIF.	ROCKY BOY'S, MONT.	ROSEBUD, S.DAK.	ROUND VALLEY, CALIF.	RUMSEY RANCHERIA, CALIF.	SAC AND FOX, IOWA
SCHOOL ENROLLMENT AND TYPE OF SCHOOL								
PERSONS 3 YEARS OLD AND OVER	...	113	...	631	2 024	176	...	180
ENROLLED IN SCHOOL	...	10	...	33	85	6	...	15
NURSERY SCHOOL	...	1	...	6	23	-	...	1
TRIBAL SCHOOL	...	2	...	-	4	-	...	11
BUREAU OF INDIAN AFFAIRS SCHOOL	...	4	...	21	24	3	...	1
OTHER PUBLIC SCHOOL	...	-	...	-	7	-	...	-
OTHER PRIVATE SCHOOL	...	-	...	6	27	3	...	1
NOT REPORTED	...	3	...	44	129	18	...	8
KINDERGARTEN	...	10	...	5	11	-	...	-
TRIBAL SCHOOL	...	-	...	-	4	-	...	3
BUREAU OF INDIAN AFFAIRS SCHOOL	...	10	...	36	92	14	...	3
OTHER PUBLIC SCHOOL	...	-	...	-	5	2	...	-
OTHER PRIVATE SCHOOL	...	-	...	3	18	1	...	1
NOT REPORTED	...	67	...	338	1 259	106	...	91
ELEMENTARY SCHOOL	...	1	...	18	84	-	...	-
TRIBAL SCHOOL	...							
BUREAU OF INDIAN AFFAIRS DAY SCHOOL	...	1	...	-	183	-	...	33
BUREAU OF INDIAN AFFAIRS BOARDING SCHOOL	...	-	...	-	33	-	...	3
OTHER PUBLIC SCHOOL	...	62	...	318	778	94	...	33
OTHER PRIVATE SCHOOL	...	-	...	1	108	9	...	1
NOT REPORTED	...	1	...	21	153	3	...	3
HIGH SCHOOL	...	18	...	163	395	41	...	62
TRIBAL SCHOOL	...	-	...	12	43	-	...	-
BUREAU OF INDIAN AFFAIRS DAY SCHOOL	...	-	...	7	31	-	...	-
BUREAU OF INDIAN AFFAIRS BOARDING SCHOOL	...	-	...	5	15	-	...	10
OTHER PUBLIC SCHOOL	...	15	...	129	207	40	...	48
OTHER PRIVATE SCHOOL	...	-	...	-	58	1	...	-
NOT REPORTED	...	3	...	10	41	-	...	4
COLLEGE	...	9	...	32	155	5	...	3
TRIBAL SCHOOL	...	-	...	-	103	-	...	-
BUREAU OF INDIAN AFFAIRS SCHOOL	...	1	...	1	4	-	...	-
OTHER PUBLIC SCHOOL	...	6	...	27	22	4	...	3
OTHER PRIVATE SCHOOL	...	-	...	3	7	1	...	-
NOT REPORTED	...	1	...	1	19	-	...	-
PERSONS 3 YEARS OLD AND OVER	...	113	...	631	2 024	176	...	180
ENROLLED IN SCHOOL	...	8	...	33	43	9	...	8
3 AND 4 YEARS OLD	...	19	...	69	258	26	...	24
5 AND 6 YEARS OLD	...	51	...	285	1 133	92	...	74
7 TO 13 YEARS OLD	...	12	...	98	462	21	...	28
14 AND 15 YEARS OLD	...	8	...	83	183	21	...	28
16 AND 17 YEARS OLD	...	3	...	27	60	3	...	11
18 AND 19 YEARS OLD	...	3	...	13	52	-	...	5
20 TO 24 YEARS OLD	...	6	...	15	76	1	...	1
25 TO 34 YEARS OLD	...	1	...	8	57	3	...	-
35 YEARS AND OVER	...							
PERCENT ENROLLED IN SCHOOL-								
3 AND 4 YEARS OLD	...	50.0	...	40.7	13.3	27.3	...	25.5
5 AND 6 YEARS OLD	...	93.6	...	95.0	80.7	86.0	...	91.3
7 TO 13 YEARS OLD	...	100.0	...	97.8	98.7	98.9	...	97.3
14 AND 15 YEARS OLD	...	90.3	...	96.3	91.9	100.0	...	100.0
16 AND 17 YEARS OLD	...	78.5	...	78.1	70.2	87.4	...	89.5
18 AND 19 YEARS OLD	...	33.2	...	47.4	31.0	24.2	...	48.0
20 TO 24 YEARS OLD	...	16.8	...	9.0	10.3	-	...	13.0
25 TO 34 YEARS OLD	...	13.8	...	8.3	9.3	1.4	...	2.6
35 YEARS AND OVER	...	1.4	...	2.0	4.2	2.0	...	-
PERSONS 16 TO 19 YEARS OLD	...	21	...	163	454	37	...	55
PERCENT NOT ENROLLED IN SCHOOL, NOT HIGH SCHOOL GRADUATE	...	27.3	...	23.5	32.6	17.0	...	22.1
YEARS OF SCHOOL COMPLETED								
MALE, 25 YEARS OLD AND OVER	...	61	...	268	1 038	109	...	100
ELEMENTARY: 0 TO 4 YEARS	...	4	...	27	39	-	...	8
5 TO 8 YEARS	...	11	...	77	241	22	...	26
HIGH SCHOOL: 1 TO 3 YEARS	...	11	...	54	241	37	...	27
4 YEARS	...	19	...	68	300	39	...	29
COLLEGE: 1 TO 3 YEARS	...	9	...	32	169	8	...	8
4 YEARS	...	5	...	7	27	2	...	2
5 OR MORE YEARS	...	1	...	2	21	1	...	-
PERCENT HIGH SCHOOL GRADUATES	...	55.8	...	40.9	49.8	45.8	...	39.1
MEDIAN SCHOOL YEARS COMPLETED	...	12.2	...	10.4	12.0	11.6	...	10.8
FEMALE, 25 YEARS OLD AND OVER	...	69	...	298	1 129	123	...	91
ELEMENTARY: 0 TO 4 YEARS	...	-	...	28	32	-	...	5
5 TO 8 YEARS	...	12	...	80	259	21	...	28
HIGH SCHOOL: 1 TO 3 YEARS	...	20	...	64	267	35	...	23
4 YEARS	...	15	...	59	331	48	...	30
COLLEGE: 1 TO 3 YEARS	...	19	...	45	194	17	...	12
4 YEARS	...	2	...	19	29	1	...	-
5 OR MORE YEARS	...	-	...	3	17	1	...	-
PERCENT HIGH SCHOOL GRADUATES	...	52.5	...	42.4	50.6	54.6	...	46.5
MEDIAN SCHOOL YEARS COMPLETED	...	12.1	...	10.8	12.0	12.1	...	11.6
PERSONS 18 TO 24 YEARS OLD	...	30	...	197	698	57	...	61
PERCENT: HIGH SCHOOL GRADUATES	...	34.0	...	45.8	53.8	63.6	...	45.8
4 OR MORE YEARS OF COLLEGE	...	-	...	-	1.2	1.7	...	-
MALE, 18 TO 24 YEARS OLD	...	13	...	95	330	26	...	37
PERCENT: HIGH SCHOOL GRADUATES	...	33.1	...	41.6	53.9	65.4	...	37.8
4 OR MORE YEARS OF COLLEGE	...	-	...	-	0.8	3.6	...	-
FEMALE, 18 TO 24 YEARS OLD	...	17	...	103	369	30	...	24
PERCENT: HIGH SCHOOL GRADUATES	...	34.7	...	49.7	53.7	62.0	...	37.4
4 OR MORE YEARS OF COLLEGE	...	-	...	-	1.5	-	...	-

TABLE 23. EDUCATIONAL CHARACTERISTICS OF AMERICAN INDIANS, ESKIMOS, AND ALEUTS FOR IDENTIFIED RESERVATIONS: 1980 - CON.

(INCLUDES AMERICAN INDIANS, ESKIMOS, AND ALEUTS IN HOUSEHOLDS WITH ONE OR MORE AMERICAN INDIAN, ESKIMO, OR ALEUT PERSONS. DATA ARE ESTIMATES BASED ON A SAMPLE; SEE INTRODUCTION. FOR MEANING OF SYMBOLS, SEE INTRODUCTION. FOR DEFINITION OF TERMS, SEE APPENDIXES A AND B)

IDENTIFIED RESERVATIONS	SAC AND FOX, KANS.-NEBR.			ST. CROIX, WIS.	ST. REGIS MOHAWK, N.Y.	SALT RIVER, ARIZ.	SAN CARLOS, ARIZ.	SANDIA PUEBLO, N.MEX.
SCHOOL ENROLLMENT AND TYPE OF SCHOOL	TOTAL	KANSAS	NEBRASKA					
PERSONS 3 YEARS OLD AND OVER ENROLLED IN SCHOOL	...	-	...	144	607	831	2 146	75
NURSERY SCHOOL	...	-	...	5	26	56	97	6
TRIBAL SCHOOL	...	-	...	1	-	31	45	-
BUREAU OF INDIAN AFFAIRS SCHOOL	...	-	...	-	-	9	9	1
OTHER PUBLIC SCHOOL	...	-	...	3	24	5	13	4
OTHER PRIVATE SCHOOL	...	-	...	-	-	1	4	-
NOT REPORTED	...	-	...	1	2	10	26	1
KINDERGARTEN	...	-	...	8	39	49	153	5
TRIBAL SCHOOL	...	-	...	-	-	7	16	1
BUREAU OF INDIAN AFFAIRS SCHOOL	...	-	...	-	-	24	15	1
OTHER PUBLIC SCHOOL	...	-	...	8	36	8	60	2
OTHER PRIVATE SCHOOL	...	-	...	-	-	-	46	-
NOT REPORTED	...	-	...	-	3	10	15	1
ELEMENTARY SCHOOL	...	-	...	79	294	486	1 292	40
TRIBAL SCHOOL	...	-	...	-	-	-	4	1
BUREAU OF INDIAN AFFAIRS DAY SCHOOL	...	-	...	-	2	141	80	-
BUREAU OF INDIAN AFFAIRS BOARDING SCHOOL	...	-	...	-	-	23	14	-
OTHER PUBLIC SCHOOL	...	-	...	78	277	299	742	22
OTHER PRIVATE SCHOOL	...	-	...	-	2	9	262	18
NOT REPORTED	...	-	...	1	13	14	190	7
HIGH SCHOOL	...	-	...	47	163	167	528	16
TRIBAL SCHOOL	...	-	...	-	2	3	9	-
BUREAU OF INDIAN AFFAIRS DAY SCHOOL	...	-	...	1	-	1	9	-
BUREAU OF INDIAN AFFAIRS BOARDING SCHOOL	...	-	...	4	-	36	86	1
OTHER PUBLIC SCHOOL	...	-	...	39	150	110	296	11
OTHER PRIVATE SCHOOL	...	-	...	-	3	4	39	3
NOT REPORTED	...	-	...	3	9	13	89	1
COLLEGE	...	-	...	5	86	74	76	7
TRIBAL SCHOOL	...	-	...	-	8	3	8	-
BUREAU OF INDIAN AFFAIRS SCHOOL	...	-	...	-	-	4	5	-
OTHER PUBLIC SCHOOL	...	-	...	3	40	44	38	2
OTHER PRIVATE SCHOOL	...	-	...	-	26	9	7	5
NOT REPORTED	...	-	...	1	12	13	19	-
PERSONS 3 YEARS OLD AND OVER ENROLLED IN SCHOOL	...	-	...	144	607	831	2 146	75
3 AND 4 YEARS OLD	...	-	...	5	28	50	87	6
5 AND 6 YEARS OLD	...	-	...	8	59	98	265	5
7 TO 13 YEARS OLD	...	-	...	73	234	411	1 021	40
14 AND 15 YEARS OLD	...	-	...	33	101	107	293	8
16 AND 17 YEARS OLD	...	-	...	14	73	69	278	7
18 AND 19 YEARS OLD	...	-	...	9	20	27	92	2
20 TO 24 YEARS OLD	...	-	...	2	18	31	41	4
25 TO 34 YEARS OLD	...	-	...	2	36	25	44	2
35 YEARS AND OVER	...	-	...	-	39	14	25	-
PERCENT ENROLLED IN SCHOOL-								
3 AND 4 YEARS OLD	...	-	...	22.0	44.1	39.3	34.9	85.3
5 AND 6 YEARS OLD	...	-	...	63.1	94.7	88.2	95.9	83.0
7 TO 13 YEARS OLD	...	-	...	100.0	99.4	95.3	98.4	97.6
14 AND 15 YEARS OLD	...	-	...	100.0	97.3	77.1	90.6	100.0
16 AND 17 YEARS OLD	...	-	...	73.5	79.8	55.0	76.9	63.5
18 AND 19 YEARS OLD	...	-	...	49.7	40.9	21.1	36.4	21.9
20 TO 24 YEARS OLD	...	-	...	5.8	10.5	11.7	7.0	28.8
25 TO 34 YEARS OLD	...	-	...	3.8	17.6	6.2	5.0	4.9
35 YEARS AND OVER	...	-	...	-	5.7	2.2	1.8	-
PERSONS 16 TO 19 YEARS OLD	...	-	...	36	140	256	614	20
PERCENT NOT ENROLLED IN SCHOOL, NOT HIGH SCHOOL GRADUATE	...	-	...	33.9	17.4	44.1	30.7	20.0
YEARS OF SCHOOL COMPLETED								
MALE, 25 YEARS OLD AND OVER	...	-	...	91	444	480	1 120	53
ELEMENTARY: 0 TO 4 YEARS	...	-	...	13	48	19	108	2
5 TO 8 YEARS	...	-	...	38	155	74	254	11
HIGH SCHOOL: 1 TO 3 YEARS	...	-	...	11	82	149	312	8
4 YEARS	...	-	...	22	101	161	325	16
COLLEGE: 1 TO 3 YEARS	...	-	...	7	42	70	103	12
4 YEARS	...	-	...	1	10	6	10	2
5 OR MORE YEARS	...	-	...	-	6	1	7	2
PERCENT HIGH SCHOOL GRADUATES	...	-	...	33.1	36.0	49.7	39.7	60.5
MEDIAN SCHOOL YEARS COMPLETED	...	-	...	8.8	10.1	12.0	10.8	12.3
FEMALE, 25 YEARS OLD AND OVER	...	-	...	84	447	561	1 130	57
ELEMENTARY: 0 TO 4 YEARS	...	-	...	7	34	16	90	3
5 TO 8 YEARS	...	-	...	32	147	106	324	10
HIGH SCHOOL: 1 TO 3 YEARS	...	-	...	14	86	183	325	6
4 YEARS	...	-	...	25	104	183	287	21
COLLEGE: 1 TO 3 YEARS	...	-	...	5	65	70	93	15
4 YEARS	...	-	...	-	12	2	11	-
5 OR MORE YEARS	...	-	...	1	-	1	-	1
PERCENT HIGH SCHOOL GRADUATES	...	-	...	37.3	40.4	45.7	34.6	66.2
MEDIAN SCHOOL YEARS COMPLETED	...	-	...	10.3	10.5	11.6	10.3	12.4
PERSONS 18 TO 24 YEARS OLD	...	-	...	30	219	390	835	23
PERCENT: HIGH SCHOOL GRADUATES	...	-	...	34.6	71.7	46.6	40.2	95.7
4 OR MORE YEARS OF COLLEGE	...	-	...	-	3.6	-	0.1	4.3
MALE, 18 TO 24 YEARS OLD	...	-	...	28	123	198	404	10
PERCENT: HIGH SCHOOL GRADUATES	...	-	...	32.8	64.9	43.4	37.5	100.0
4 OR MORE YEARS OF COLLEGE	...	-	...	-	3.3	-	-	9.9
FEMALE, 18 TO 24 YEARS OLD	...	-	...	23	96	192	431	13
PERCENT: HIGH SCHOOL GRADUATES	...	-	...	36.9	80.4	49.9	42.8	92.3
4 OR MORE YEARS OF COLLEGE	...	-	...	-	4.0	-	0.3	-

TABLE 23. EDUCATIONAL CHARACTERISTICS OF AMERICAN INDIANS, ESKIMOS, AND ALEUTS FOR IDENTIFIED RESERVATIONS: 1980 - CON.

(INCLUDES AMERICAN INDIANS, ESKIMOS, AND ALEUTS IN HOUSEHOLDS WITH ONE OR MORE AMERICAN INDIAN, ESKIMO, OR ALEUT PERSONS. DATA ARE ESTIMATES BASED ON A SAMPLE; SEE INTRODUCTION. FOR MEANING OF SYMBOLS, SEE INTRODUCTION. FOR DEFINITION OF TERMS, SEE APPENDIXES A AND B)

IDENTIFIED RESERVATIONS	SANDY LAKE, MINN.	SAN FELIPE PUEBLO, N.MEX.	SAN ILDEFONSO PUEBLO, N.MEX.	SAN JUAN PUEBLO, N.MEX.	SAN MANUEL, CALIF.	SAN PASQUAL, CALIF.	SANTA ANA PUEBLO, N.MEX.	SANTA CLARA PUEBLO, N.MEX.
SCHOOL ENROLLMENT AND TYPE OF SCHOOL								
PERSONS 3 YEARS OLD AND OVER ENROLLED IN SCHOOL	-	740	130	286	-	37	126	718
NURSERY SCHOOL	-	82	25	18	-	4	9	63
TRIBAL SCHOOL	-	7	21	10	-	2	1	36
BUREAU OF INDIAN AFFAIRS SCHOOL	-	3	-	3	-	-	-	-
OTHER PUBLIC SCHOOL	-	69	2	4	-	-	8	20
OTHER PRIVATE SCHOOL	-	-	-	-	-	1	-	-
NOT REPORTED	-	4	3	1	-	1	-	8
KINDERGARTEN	-	40	-	25	-	3	10	46
TRIBAL SCHOOL	-	-	-	1	-	-	3	-
BUREAU OF INDIAN AFFAIRS SCHOOL	-	39	-	8	-	1	7	31
OTHER PUBLIC SCHOOL	-	1	-	14	-	1	-	15
OTHER PRIVATE SCHOOL	-	-	-	-	-	-	-	-
NOT REPORTED	-	-	-	3	-	1	-	-
ELEMENTARY SCHOOL	-	397	83	129	-	18	64	311
TRIBAL SCHOOL	-	-	7	-	-	-	-	3
BUREAU OF INDIAN AFFAIRS DAY SCHOOL	-	208	30	32	-	-	-	140
BUREAU OF INDIAN AFFAIRS BOARDING SCHOOL	-	8	-	4	-	-	2	5
OTHER PUBLIC SCHOOL	-	177	43	74	-	10	59	101
OTHER PRIVATE SCHOOL	-	-	-	1	-	-	-	28
NOT REPORTED	-	4	3	18	-	8	2	33
HIGH SCHOOL	-	203	31	89	-	9	31	186
TRIBAL SCHOOL	-	1	2	3	-	-	-	3
BUREAU OF INDIAN AFFAIRS DAY SCHOOL	-	1	-	3	-	-	-	3
BUREAU OF INDIAN AFFAIRS BOARDING SCHOOL	-	29	5	7	-	-	3	20
OTHER PUBLIC SCHOOL	-	166	23	71	-	5	27	112
OTHER PRIVATE SCHOOL	-	3	1	1	-	-	1	33
NOT REPORTED	-	3	-	4	-	5	-	13
COLLEGE	-	17	10	24	-	2	12	110
TRIBAL SCHOOL	-	1	1	-	-	-	1	3
BUREAU OF INDIAN AFFAIRS SCHOOL	-	1	-	3	-	-	1	8
OTHER PUBLIC SCHOOL	-	9	6	12	-	2	6	31
OTHER PRIVATE SCHOOL	-	4	3	6	-	-	3	36
NOT REPORTED	-	2	-	3	-	-	-	13
PERSONS 3 YEARS OLD AND OVER ENROLLED IN SCHOOL	-	740	130	286	-	37	126	718
3 AND 4 YEARS OLD	-	55	21	20	-	3	8	33
5 AND 6 YEARS OLD	-	104	14	39	-	6	14	44
7 TO 13 YEARS OLD	-	345	74	110	-	17	38	285
14 AND 15 YEARS OLD	-	91	8	51	-	5	15	87
16 AND 17 YEARS OLD	-	74	13	36	-	2	15	102
18 AND 19 YEARS OLD	-	49	9	10	-	-	8	28
20 TO 24 YEARS OLD	-	8	2	7	-	3	5	34
25 TO 34 YEARS OLD	-	6	9	6	-	-	3	28
35 YEARS AND OVER	-	6	1	7	-	-	1	33
PERCENT ENROLLED IN SCHOOL-								
3 AND 4 YEARS OLD	-	71.3	100.0	64.7	-	49.7	35.4	72.8
5 AND 6 YEARS OLD	-	97.8	100.0	87.2	-	100.0	100.0	83.3
7 TO 13 YEARS OLD	-	98.7	100.0	94.3	-	100.0	100.0	99.1
14 AND 15 YEARS OLD	-	91.3	81.9	97.5	-	100.0	78.8	97.1
16 AND 17 YEARS OLD	-	80.8	82.0	65.1	-	66.3	85.2	97.6
18 AND 19 YEARS OLD	-	51.8	46.7	27.2	-	-	74.4	58.9
20 TO 24 YEARS OLD	-	5.1	3.9	8.9	-	26.9	10.9	21.7
25 TO 34 YEARS OLD	-	2.3	11.6	5.4	-	-	5.1	10.2
35 YEARS AND OVER	-	1.3	0.4	2.5	-	-	0.8	5.9
PERSONS 16 TO 19 YEARS OLD	-	187	35	91	-	10	28	161
PERCENT NOT ENROLLED IN SCHOOL, NOT HIGH SCHOOL GRADUATE	-	22.1	5.2	24.8	-	77.7	13.9	6.3
YEARS OF SCHOOL COMPLETED								
MALE, 25 YEARS OLD AND OVER	-	300	112	178	-	26	104	485
ELEMENTARY: 0 TO 4 YEARS	-	43	5	15	-	1	7	23
5 TO 8 YEARS	-	59	16	21	-	4	15	43
HIGH SCHOOL: 1 TO 3 YEARS	-	70	13	34	-	7	26	59
4 YEARS	-	80	47	74	-	8	34	117
COLLEGE: 1 TO 3 YEARS	-	42	20	24	-	5	21	138
4 YEARS	-	5	1	10	-	-	1	20
5 OR MORE YEARS	-	1	9	1	-	-	-	6
PERCENT HIGH SCHOOL GRADUATES	-	42.7	69.5	61.0	-	52.1	53.8	69.8
MEDIAN SCHOOL YEARS COMPLETED	-	11.3	12.5	12.3	-	12.1	12.1	12.7
FEMALE, 25 YEARS OLD AND OVER	-	344	133	195	-	26	101	429
ELEMENTARY: 0 TO 4 YEARS	-	22	4	4	-	-	4	5
5 TO 8 YEARS	-	98	24	30	-	3	11	54
HIGH SCHOOL: 1 TO 3 YEARS	-	80	15	52	-	8	20	83
4 YEARS	-	112	54	70	-	10	40	133
COLLEGE: 1 TO 3 YEARS	-	39	24	32	-	3	22	106
4 YEARS	-	11	6	4	-	-	3	12
5 OR MORE YEARS	-	1	4	4	-	2	1	15
PERCENT HIGH SCHOOL GRADUATES	-	44.8	67.7	56.3	-	57.8	65.4	66.9
MEDIAN SCHOOL YEARS COMPLETED	-	11.1	12.4	12.2	-	12.2	12.4	12.5
PERSONS 18 TO 24 YEARS OLD	-	259	65	113	-	18	56	232
PERCENT: HIGH SCHOOL GRADUATES	-	48.2	83.4	83.2	-	17.7	81.4	78.8
4 OR MORE YEARS OF COLLEGE	-	-	-	0.9	-	-	-	-
MALE, 18 TO 24 YEARS OLD	-	116	25	54	-	9	32	130
PERCENT: HIGH SCHOOL GRADUATES	-	43.6	72.8	77.1	-	25.0	79.5	82.4
4 OR MORE YEARS OF COLLEGE	-	-	-	2.0	-	-	-	-
FEMALE, 18 TO 24 YEARS OLD	-	143	40	59	-	10	24	102
PERCENT: HIGH SCHOOL GRADUATES	-	52.0	90.1	88.9	-	11.0	84.0	72.5
4 OR MORE YEARS OF COLLEGE	-	-	-	-	-	-	-	-

TABLE 23. EDUCATIONAL CHARACTERISTICS OF AMERICAN INDIANS, ESKIMOS, AND ALEUTS FOR IDENTIFIED RESERVATIONS: 1980 - CON.

(INCLUDES AMERICAN INDIANS, ESKIMOS, AND ALEUTS IN HOUSEHOLDS WITH ONE OR MORE AMERICAN INDIAN, ESKIMO, OR ALEUT PERSONS. DATA ARE ESTIMATES BASED ON A SAMPLE; SEE INTRODUCTION. FOR MEANING OF SYMBOLS, SEE INTRODUCTION. FOR DEFINITION OF TERMS, SEE APPENDIXES A AND B)

IDENTIFIED RESERVATIONS SCHOOL ENROLLMENT AND TYPE OF SCHOOL	SANTA ROSA RANCHERIA, CALIF.	SANTA ROSA, CALIF.	SANTA YNEZ, CALIF.	SANTA YSABEL, CALIF.	SANTEE, NEBR.	SANTO DOMINGO PUEBLO, N.MEX.	SAN XAVIER, ARIZ.	SAUK-SUIATTLE, WASH.
PERSONS 3 YEARS OLD AND OVER ENROLLED IN SCHOOL	41	...	44	53	156	823	296	-
NURSERY SCHOOL	9	...	4	2	21	66	17	-
TRIBAL SCHOOL	1	...	-	1	1	9	14	-
BUREAU OF INDIAN AFFAIRS SCHOOL	-	...	-	-	-	-	1	-
OTHER PUBLIC SCHOOL	8	...	2	1	9	53	-	-
OTHER PRIVATE SCHOOL	-	...	-	-	-	-	1	-
NOT REPORTED	-	...	-	-	11	5	1	-
KINDERGARTEN	2	...	5	1	6	109	30	-
TRIBAL SCHOOL	-	...	-	-	-	-	14	-
BUREAU OF INDIAN AFFAIRS SCHOOL	-	...	-	-	-	2	-	-
OTHER PUBLIC SCHOOL	2	...	5	1	4	106	14	-
OTHER PRIVATE SCHOOL	-	...	-	-	-	-	-	-
NOT REPORTED	-	...	-	-	2	2	1	-
ELEMENTARY SCHOOL	21	...	20	36	87	405	157	-
TRIBAL SCHOOL	-	...	-	-	2	2	-	-
BUREAU OF INDIAN AFFAIRS DAY SCHOOL	-	...	-	-	-	3	-	-
BUREAU OF INDIAN AFFAIRS BOARDING SCHOOL	-	...	-	-	-	12	11	-
OTHER PUBLIC SCHOOL	21	...	20	32	32	379	70	-
OTHER PRIVATE SCHOOL	-	...	-	-	5	2	65	-
NOT REPORTED	-	...	-	3	47	9	11	-
HIGH SCHOOL	9	...	16	15	38	223	75	-
TRIBAL SCHOOL	-	...	-	-	2	3	-	-
BUREAU OF INDIAN AFFAIRS DAY SCHOOL	-	...	-	-	-	7	-	-
BUREAU OF INDIAN AFFAIRS BOARDING SCHOOL	-	...	-	-	-	16	32	-
OTHER PUBLIC SCHOOL	9	...	16	11	16	192	38	-
OTHER PRIVATE SCHOOL	-	...	-	-	1	4	4	-
NOT REPORTED	-	...	-	2	20	3	1	-
COLLEGE	-	...	-	1	4	19	18	-
TRIBAL SCHOOL	-	...	-	-	2	-	-	-
BUREAU OF INDIAN AFFAIRS SCHOOL	-	...	-	-	-	3	3	-
OTHER PUBLIC SCHOOL	-	...	-	-	-	11	10	-
OTHER PRIVATE SCHOOL	-	...	-	-	-	4	-	-
NOT REPORTED	-	...	-	1	2	1	5	-
PERSONS 3 YEARS OLD AND OVER ENROLLED IN SCHOOL	41	...	44	53	156	823	296	-
3 AND 4 YEARS OLD	9	...	4	3	16	70	26	-
5 AND 6 YEARS OLD	5	...	5	3	15	130	38	-
7 TO 13 YEARS OLD	14	...	18	32	72	350	127	-
14 AND 15 YEARS OLD	4	...	7	5	25	135	43	-
16 AND 17 YEARS OLD	6	...	5	4	13	89	26	-
18 AND 19 YEARS OLD	-	...	4	3	11	25	14	-
20 TO 24 YEARS OLD	-	...	1	3	1	10	15	-
25 TO 34 YEARS OLD	-	...	-	-	3	6	5	-
35 YEARS AND OVER	1	...	-	-	-	8	1	-
PERCENT ENROLLED IN SCHOOL-								
3 AND 4 YEARS OLD	42.5	...	75.0	49.9	63.9	58.8	65.5	-
5 AND 6 YEARS OLD	100.0	...	80.0	100.0	100.0	96.0	88.4	-
7 TO 13 YEARS OLD	91.1	...	100.0	93.5	98.6	99.3	97.1	-
14 AND 15 YEARS OLD	100.0	...	85.7	100.0	92.3	91.7	89.9	-
16 AND 17 YEARS OLD	69.3	...	100.0	51.2	92.7	86.0	84.4	-
18 AND 19 YEARS OLD	-	...	42.9	27.9	61.3	33.5	37.7	-
20 TO 24 YEARS OLD	-	...	14.3	13.2	3.1	4.7	17.4	-
25 TO 34 YEARS OLD	-	...	-	-	6.3	1.8	3.5	-
35 YEARS AND OVER	6.5	...	-	-	-	1.5	0.5	-
PERSONS 16 TO 19 YEARS OLD	16	...	13	19	33	179	69	-
PERCENT NOT ENROLLED IN SCHOOL, NOT HIGH SCHOOL GRADUATE	48.9	...	9.1	36.2	18.7	24.4	22.9	-
YEARS OF SCHOOL COMPLETED								
MALE, 25 YEARS OLD AND OVER	12	...	24	43	83	412	167	-
ELEMENTARY: 0 TO 4 YEARS	1	...	4	4	8	58	18	-
5 TO 8 YEARS	3	...	7	6	22	60	49	-
HIGH SCHOOL: 1 TO 3 YEARS	3	...	9	13	23	100	31	-
4 YEARS	2	...	4	13	25	135	38	-
COLLEGE: 1 TO 3 YEARS	1	...	1	4	2	36	10	-
4 YEARS	-	...	-	1	1	3	-	-
5 OR MORE YEARS	-	...	-	-	2	-	-	-
PERCENT HIGH SCHOOL GRADUATES	26.0	...	20.0	44.1	35.9	46.9	41.1	-
MEDIAN SCHOOL YEARS COMPLETED	11.2	...	10.0	11.5	10.5	11.6	10.7	-
FEMALE, 25 YEARS OLD AND OVER	22	...	27	37	79	445	203	-
ELEMENTARY: 0 TO 4 YEARS	3	...	1	-	3	70	21	-
5 TO 8 YEARS	7	...	3	5	19	79	50	-
HIGH SCHOOL: 1 TO 3 YEARS	4	...	7	14	21	149	48	-
4 YEARS	6	...	12	16	30	118	72	-
COLLEGE: 1 TO 3 YEARS	2	...	1	3	2	28	11	-
4 YEARS	-	...	-	-	3	1	1	-
5 OR MORE YEARS	-	...	-	-	-	-	-	-
PERCENT HIGH SCHOOL GRADUATES	36.8	...	50.0	49.7	43.9	33.1	41.4	-
MEDIAN SCHOOL YEARS COMPLETED	9.8	...	12.0	12.0	10.9	10.4	10.7	-
PERSONS 18 TO 24 YEARS OLD	20	...	17	33	52	284	124	-
PERCENT: HIGH SCHOOL GRADUATES	22.8	...	35.7	49.4	43.9	47.0	59.6	-
4 OR MORE YEARS OF COLLEGE	-	...	-	4.0	-	0.4	1.1	-
MALE, 18 TO 24 YEARS OLD	10	...	10	14	28	140	67	-
PERCENT: HIGH SCHOOL GRADUATES	19.4	...	37.5	48.2	36.9	44.9	53.5	-
4 OR MORE YEARS OF COLLEGE	-	...	-	-	-	0.8	-	-
FEMALE, 18 TO 24 YEARS OLD	10	...	7	19	24	144	57	-
PERCENT: HIGH SCHOOL GRADUATES	26.1	...	33.3	50.3	52.1	49.1	66.9	-
4 OR MORE YEARS OF COLLEGE	-	...	-	7.0	-	-	2.4	-

TABLE 23. EDUCATIONAL CHARACTERISTICS OF AMERICAN INDIANS, ESKIMOS, AND ALEUTS FOR IDENTIFIED RESERVATIONS: 1980 — CON.

(INCLUDES AMERICAN INDIANS, ESKIMOS, AND ALEUTS IN HOUSEHOLDS WITH ONE OR MORE AMERICAN INDIAN, ESKIMO, OR ALEUT PERSONS. DATA ARE ESTIMATES BASED ON A SAMPLE; SEE INTRODUCTION. FOR MEANING OF SYMBOLS, SEE INTRODUCTION. FOR DEFINITION OF TERMS, SEE APPENDIXES A AND B)

IDENTIFIED RESERVATIONS	SAULT STE. MARIE, MICH.	SCHAGHTI-COKE, CONN.	SHAKOPEE COMMUNITY, MINN.	SHEEP RANCH RANCHERIA, CALIF.	SHERWOOD VALLEY RANCHERIA, CALIF.	SHINGLE SPRINGS RANCHERIA, CALIF.	SHINNECOCK, N.Y.	SHOALWATER, WASH.
SCHOOL ENROLLMENT AND TYPE OF SCHOOL								
PERSONS 3 YEARS OLD AND OVER ENROLLED IN SCHOOL	-	...	20	...	...	-	52	...
NURSERY SCHOOL	-	...	-	...	...	-	-	...
TRIBAL SCHOOL	-	...	-	...	...	-	-	...
BUREAU OF INDIAN AFFAIRS SCHOOL	-	...	-	...	...	-	-	...
OTHER PUBLIC SCHOOL	-	...	-	...	...	-	-	...
OTHER PRIVATE SCHOOL	-	...	-	...	...	-	-	...
NOT REPORTED	-	...	-	...	...	-	-	...
KINDERGARTEN	-	...	1	...	...	-	2	...
TRIBAL SCHOOL	-	...	-	...	...	-	-	...
BUREAU OF INDIAN AFFAIRS SCHOOL	-	...	-	...	...	-	2	...
OTHER PUBLIC SCHOOL	-	...	-	...	...	-	-	...
OTHER PRIVATE SCHOOL	-	...	-	...	...	-	-	...
NOT REPORTED	-	...	1	...	...	-	38	...
ELEMENTARY SCHOOL	-	...	11	...	...	-	-	...
TRIBAL SCHOOL	-	...	-	...	...	-	-	...
BUREAU OF INDIAN AFFAIRS DAY SCHOOL	-	...	-	...	...	-	-	...
BUREAU OF INDIAN AFFAIRS BOARDING SCHOOL	-	...	-	...	...	-	-	...
OTHER PUBLIC SCHOOL	-	...	4	...	...	-	31	...
OTHER PRIVATE SCHOOL	-	...	-	...	...	-	3	...
NOT REPORTED	-	...	7	...	...	-	4	...
HIGH SCHOOL	-	...	6	...	...	-	4	...
TRIBAL SCHOOL	-	...	-	...	...	-	-	...
BUREAU OF INDIAN AFFAIRS DAY SCHOOL	-	...	-	...	...	-	-	...
BUREAU OF INDIAN AFFAIRS BOARDING SCHOOL	-	...	-	...	...	-	-	...
OTHER PUBLIC SCHOOL	-	...	3	...	...	-	2	...
OTHER PRIVATE SCHOOL	-	...	-	...	...	-	-	...
NOT REPORTED	-	...	3	...	...	-	2	...
COLLEGE	-	...	1	...	...	-	8	...
TRIBAL SCHOOL	-	...	-	...	...	-	-	...
BUREAU OF INDIAN AFFAIRS SCHOOL	-	...	-	...	...	-	-	...
OTHER PUBLIC SCHOOL	-	...	-	...	...	-	4	...
OTHER PRIVATE SCHOOL	-	...	-	...	...	-	4	...
NOT REPORTED	-	...	1	...	...	-	-	...
PERSONS 3 YEARS OLD AND OVER ENROLLED IN SCHOOL	-	...	20	...	...	-	52	...
3 AND 4 YEARS OLD	-	...	-	...	...	-	-	...
5 AND 6 YEARS OLD	-	...	1	...	...	-	5	...
7 TO 13 YEARS OLD	-	...	9	...	...	-	31	...
14 AND 15 YEARS OLD	-	...	6	...	...	-	6	...
16 AND 17 YEARS OLD	-	...	1	...	...	-	4	...
18 AND 19 YEARS OLD	-	...	1	...	...	-	-	...
20 TO 24 YEARS OLD	-	...	-	...	...	-	-	...
25 TO 34 YEARS OLD	-	...	1	...	...	-	4	...
35 YEARS AND OVER	-	...	-	...	...	-	2	...
PERCENT ENROLLED IN SCHOOL-								
3 AND 4 YEARS OLD	-	...	-	...	...	-	-	...
5 AND 6 YEARS OLD	-	...	31.1	...	...	-	68.1	...
7 TO 13 YEARS OLD	-	...	82.7	...	...	-	93.1	...
14 AND 15 YEARS OLD	-	...	100.0	...	...	-	78.2	...
16 AND 17 YEARS OLD	-	...	49.6	...	...	-	100.0	...
18 AND 19 YEARS OLD	-	...	34.4	...	...	-	-	...
20 TO 24 YEARS OLD	-	...	-	...	...	-	-	...
25 TO 34 YEARS OLD	-	...	7.6	...	...	-	19.4	...
35 YEARS AND OVER	-	...	-	...	...	-	2.2	...
PERSONS 16 TO 19 YEARS OLD	-	...	5	...	...	-	11	...
PERCENT NOT ENROLLED IN SCHOOL, NOT HIGH SCHOOL GRADUATE	-	...	40.5	...	...	-	32.6	...
YEARS OF SCHOOL COMPLETED								
MALE, 25 YEARS OLD AND OVER	-	...	21	...	...	-	48	...
ELEMENTARY: 0 TO 4 YEARS	-	...	-	...	...	-	-	...
5 TO 8 YEARS	-	...	6	...	...	-	4	...
HIGH SCHOOL: 1 TO 3 YEARS	-	...	3	...	...	-	20	...
4 YEARS	-	...	7	...	...	-	8	...
COLLEGE: 1 TO 3 YEARS	-	...	4	...	...	-	7	...
4 YEARS	-	...	-	...	...	-	5	...
5 OR MORE YEARS	-	...	-	...	...	-	-	...
PERCENT HIGH SCHOOL GRADUATES	-	...	55.3	...	...	-	42.3	...
MEDIAN SCHOOL YEARS COMPLETED	-	...	12.2	...	...	-	11.3	...
FEMALE, 25 YEARS OLD AND OVER	-	...	15	...	...	-	70	...
ELEMENTARY: 0 TO 4 YEARS	-	...	1	...	...	-	-	...
5 TO 8 YEARS	-	...	1	...	...	-	18	...
HIGH SCHOOL: 1 TO 3 YEARS	-	...	2	...	...	-	15	...
4 YEARS	-	...	8	...	...	-	23	...
COLLEGE: 1 TO 3 YEARS	-	...	2	...	...	-	5	...
4 YEARS	-	...	-	...	...	-	9	...
5 OR MORE YEARS	-	...	-	...	...	-	-	...
PERCENT HIGH SCHOOL GRADUATES	-	...	69.7	...	...	-	52.9	...
MEDIAN SCHOOL YEARS COMPLETED	-	...	12.4	...	...	-	12.1	...
PERSONS 18 TO 24 YEARS OLD	-	...	6	...	...	-	16	...
PERCENT: HIGH SCHOOL GRADUATES	-	...	32.6	...	...	-	77.4	...
4 OR MORE YEARS OF COLLEGE	-	...	16.3	...	...	-	9.1	...
MALE, 18 TO 24 YEARS OLD	-	...	4	...	...	-	8	...
PERCENT: HIGH SCHOOL GRADUATES	-	...	24.4	...	...	-	100.0	...
4 OR MORE YEARS OF COLLEGE	-	...	-	...	...	-	17.7	...
FEMALE, 18 TO 24 YEARS OLD	-	...	2	...	...	-	8	...
PERCENT: HIGH SCHOOL GRADUATES	-	...	49.2	...	...	-	53.3	...
4 OR MORE YEARS OF COLLEGE	-	...	49.2	...	...	-	-	...

TABLE 23. EDUCATIONAL CHARACTERISTICS OF AMERICAN INDIANS, ESKIMOS, AND ALEUTS FOR IDENTIFIED RESERVATIONS: 1980 - CON.

(INCLUDES AMERICAN INDIANS, ESKIMOS, AND ALEUTS IN HOUSEHOLDS WITH ONE OR MORE AMERICAN INDIAN, ESKIMO, OR ALEUT PERSONS. DATA ARE ESTIMATES BASED ON A SAMPLE; SEE INTRODUCTION. FOR MEANING OF SYMBOLS, SEE INTRODUCTION. FOR DEFINITION OF TERMS, SEE APPENDIXES A AND B)

IDENTIFIED RESERVATIONS	SISSETON, N.DAK.-S.DAK.			SKOKOMISH, WASH.	SKULL VALLEY, UTAH	SOBOBA, CALIF.	SOKAOGON CHIPPEWA COMMUNITY, WIS.	SOUTHERN PAIUTE, UTAH
	TOTAL	NORTH DAKOTA	SOUTH DAKOTA					
SCHOOL ENROLLMENT AND TYPE OF SCHOOL								
PERSONS 3 YEARS OLD AND OVER ENROLLED IN SCHOOL	960	-	960	111	-	85	16	48
NURSERY SCHOOL	53	-	53	6	-	8	-	-
TRIBAL SCHOOL	6	-	6	3	-	6	-	-
BUREAU OF INDIAN AFFAIRS SCHOOL	19	-	19	-	-	1	-	-
OTHER PUBLIC SCHOOL	17	-	17	2	-	1	-	-
OTHER PRIVATE SCHOOL	-	-	-	-	-	-	-	-
NOT REPORTED	11	-	11	-	-	-	-	-
KINDERGARTEN	59	-	59	9	-	6	2	3
TRIBAL SCHOOL	-	-	-	-	-	-	-	-
BUREAU OF INDIAN AFFAIRS SCHOOL	2	-	2	-	-	-	-	-
OTHER PUBLIC SCHOOL	50	-	50	9	-	6	2	3
OTHER PRIVATE SCHOOL	-	-	-	-	-	-	-	-
NOT REPORTED	6	-	6	-	-	-	-	-
ELEMENTARY SCHOOL	602	-	602	57	-	43	8	40
TRIBAL SCHOOL	1	-	1	-	-	-	-	-
BUREAU OF INDIAN AFFAIRS DAY SCHOOL	-	-	-	-	-	-	-	-
BUREAU OF INDIAN AFFAIRS BOARDING SCHOOL	9	-	9	-	-	-	-	-
OTHER PUBLIC SCHOOL	573	-	573	55	-	41	8	40
OTHER PRIVATE SCHOOL	1	-	1	1	-	2	-	-
NOT REPORTED	18	-	18	1	-	-	-	-
HIGH SCHOOL	212	-	212	29	-	18	5	19
TRIBAL SCHOOL	11	-	11	1	-	-	-	-
BUREAU OF INDIAN AFFAIRS DAY SCHOOL	-	-	-	-	-	-	-	-
BUREAU OF INDIAN AFFAIRS BOARDING SCHOOL	6	-	6	-	-	-	-	-
OTHER PUBLIC SCHOOL	185	-	185	27	-	18	4	19
OTHER PRIVATE SCHOOL	-	-	-	-	-	-	-	-
NOT REPORTED	10	-	10	1	-	-	1	-
COLLEGE	34	-	34	10	-	10	1	7
TRIBAL SCHOOL	11	-	11	-	-	-	-	-
BUREAU OF INDIAN AFFAIRS SCHOOL	-	-	-	-	-	-	-	-
OTHER PUBLIC SCHOOL	12	-	12	6	-	7	1	7
OTHER PRIVATE SCHOOL	3	-	3	2	-	2	-	-
NOT REPORTED	8	-	8	1	-	-	-	-
PERSONS 3 YEARS OLD AND OVER ENROLLED IN SCHOOL	960	-	960	111	-	85	16	48
3 AND 4 YEARS OLD	39	-	39	4	-	11	-	-
5 AND 6 YEARS OLD	107	-	107	14	-	14	2	7
7 TO 13 YEARS OLD	510	-	510	50	-	33	6	31
14 AND 15 YEARS OLD	134	-	134	18	-	11	1	17
16 AND 17 YEARS OLD	89	-	89	11	-	6	2	3
18 AND 19 YEARS OLD	39	-	39	5	-	-	2	3
20 TO 24 YEARS OLD	15	-	15	3	-	1	2	5
25 TO 34 YEARS OLD	10	-	10	1	-	3	1	1
35 YEARS AND OVER	17	-	17	6	-	6	-	-
PERCENT ENROLLED IN SCHOOL-								
3 AND 4 YEARS OLD	29.8	-	29.8	41.8	-	92.2	-	-
5 AND 6 YEARS OLD	85.7	-	85.7	92.2	-	80.8	40.1	57.1
7 TO 13 YEARS OLD	98.9	-	98.9	100.0	-	70.8	75.1	100.0
14 AND 15 YEARS OLD	97.4	-	97.4	78.7	-	90.3	33.7	93.6
16 AND 17 YEARS OLD	71.9	-	71.9	63.9	-	84.4	50.0	100.0
18 AND 19 YEARS OLD	35.6	-	35.6	46.8	-	-	33.3	57.6
20 TO 24 YEARS OLD	8.0	-	8.0	7.3	-	7.4	18.3	23.7
25 TO 34 YEARS OLD	2.9	-	2.9	6.1	-	7.2	6.7	5.0
35 YEARS AND OVER	2.5	-	2.5	6.6	-	9.3	-	-
PERSONS 16 TO 19 YEARS OLD	233	-	233	28	-	11	10	8
PERCENT NOT ENROLLED IN SCHOOL, NOT HIGH SCHOOL GRADUATE	38.8	-	38.8	34.2	-	20.7	50.0	25.2
YEARS OF SCHOOL COMPLETED								
MALE, 25 YEARS OLD AND OVER	486	-	486	55	-	51	25	28
ELEMENTARY: 0 TO 4 YEARS	28	-	28	4	-	2	-	8
5 TO 8 YEARS	139	-	139	22	-	7	6	5
HIGH SCHOOL: 1 TO 3 YEARS	113	-	113	9	-	17	4	8
4 YEARS	145	-	145	14	-	20	8	4
COLLEGE: 1 TO 3 YEARS	50	-	50	6	-	4	6	2
4 YEARS	9	-	9	-	-	-	-	1
5 OR MORE YEARS	1	-	1	-	-	-	1	-
PERCENT HIGH SCHOOL GRADUATES	42.3	-	42.3	36.2	-	47.4	59.9	24.4
MEDIAN SCHOOL YEARS COMPLETED	10.9	-	10.9	9.2	-	11.8	12.3	9.3
FEMALE, 25 YEARS OLD AND OVER	524	-	524	61	-	49	18	42
ELEMENTARY: 0 TO 4 YEARS	27	-	27	2	-	1	1	7
5 TO 8 YEARS	109	-	109	14	-	7	6	10
HIGH SCHOOL: 1 TO 3 YEARS	132	-	132	18	-	10	4	17
4 YEARS	187	-	187	23	-	17	4	6
COLLEGE: 1 TO 3 YEARS	53	-	53	5	-	12	3	1
4 YEARS	15	-	15	-	-	1	-	-
5 OR MORE YEARS	2	-	2	-	-	-	-	-
PERCENT HIGH SCHOOL GRADUATES	48.9	-	48.9	44.9	-	61.7	38.9	18.2
MEDIAN SCHOOL YEARS COMPLETED	11.9	-	11.9	11.2	-	12.3	10.3	9.9
PERSONS 18 TO 24 YEARS OLD	296	-	296	46	-	20	17	25
PERCENT: HIGH SCHOOL GRADUATES	42.4	-	42.4	35.6	-	51.5	41.0	51.6
4 OR MORE YEARS OF COLLEGE	-	-	-	-	-	-	5.9	-
MALE, 18 TO 24 YEARS OLD	149	-	149	21	-	10	8	13
PERCENT: HIGH SCHOOL GRADUATES	40.5	-	40.5	43.0	-	30.1	49.9	40.4
4 OR MORE YEARS OF COLLEGE	-	-	-	-	-	-	-	-
FEMALE, 18 TO 24 YEARS OLD	146	-	146	25	-	10	9	12
PERCENT: HIGH SCHOOL GRADUATES	44.3	-	44.3	29.3	-	71.4	33.2	62.9
4 OR MORE YEARS OF COLLEGE	-	-	-	-	-	-	11.2	-

TABLE 23. EDUCATIONAL CHARACTERISTICS OF AMERICAN INDIANS, ESKIMOS, AND ALEUTS FOR IDENTIFIED RESERVATIONS: 1980 - CON.

(INCLUDES AMERICAN INDIANS, ESKIMOS, AND ALEUTS IN HOUSEHOLDS WITH ONE OR MORE AMERICAN INDIAN, ESKIMO, OR ALEUT PERSONS. DATA ARE ESTIMATES BASED ON A SAMPLE; SEE INTRODUCTION. FOR MEANING OF SYMBOLS, SEE INTRODUCTION. FOR DEFINITION OF TERMS, SEE APPENDIXES A AND B)

IDENTIFIED RESERVATIONS	SOUTHERN UTE, COLO.	SPOKANE, WASH.	SQUAXIN ISLAND, WASH.	STANDING ROCK, N.DAK.-S.DAK.			STEWART'S POINT RANCHERIA, CALIF.	STOCK-BRIDGE, WIS.
				TOTAL	NORTH DAKOTA	SOUTH DAKOTA		
SCHOOL ENROLLMENT AND TYPE OF SCHOOL								
PERSONS 3 YEARS OLD AND OVER ENROLLED IN SCHOOL	364	344	5	1 561	813	748	22	190
NURSERY SCHOOL	33	4	-	121	56	65	1	12
TRIBAL SCHOOL	2	-	-	28	19	9	-	6
BUREAU OF INDIAN AFFAIRS SCHOOL	5	-	-	33	14	19	-	-
OTHER PUBLIC SCHOOL	19	3	-	20	8	12	-	6
OTHER PRIVATE SCHOOL	1	1	-	6	-	6	1	-
NOT REPORTED	6	-	-	33	15	19	-	-
KINDERGARTEN	27	22	1	133	46	89	1	13
TRIBAL SCHOOL	-	-	-	5	2	2	-	-
BUREAU OF INDIAN AFFAIRS SCHOOL	-	-	-	40	15	24	-	-
OTHER PUBLIC SCHOOL	23	22	1	74	24	50	1	13
OTHER PRIVATE SCHOOL	-	-	-	2	2	-	-	-
NOT REPORTED	5	-	-	14	2	12	-	-
ELEMENTARY SCHOOL	195	195	4	884	483	401	13	97
TRIBAL SCHOOL	-	-	-	3	2	2	9	-
BUREAU OF INDIAN AFFAIRS DAY SCHOOL	-	-	-	161	52	109	-	-
BUREAU OF INDIAN AFFAIRS BOARDING SCHOOL	-	-	-	38	31	7	-	-
OTHER PUBLIC SCHOOL	150	192	4	556	329	228	3	96
OTHER PRIVATE SCHOOL	-	-	-	53	49	3	-	-
NOT REPORTED	45	3	-	72	20	52	1	1
HIGH SCHOOL	94	97	-	345	186	159	7	49
TRIBAL SCHOOL	1	-	-	6	-	6	1	3
BUREAU OF INDIAN AFFAIRS DAY SCHOOL	-	-	-	35	35	-	-	-
BUREAU OF INDIAN AFFAIRS BOARDING SCHOOL	3	-	-	33	13	20	-	-
OTHER PUBLIC SCHOOL	75	94	-	249	136	114	-	44
OTHER PRIVATE SCHOOL	1	1	-	4	2	2	-	-
NOT REPORTED	13	2	-	18	-	18	6	-
COLLEGE	15	25	-	76	43	33	-	20
TRIBAL SCHOOL	-	1	-	42	24	18	-	-
BUREAU OF INDIAN AFFAIRS SCHOOL	-	1	-	-	-	-	-	-
OTHER PUBLIC SCHOOL	10	20	-	20	18	2	-	12
OTHER PRIVATE SCHOOL	-	-	-	8	-	8	-	6
NOT REPORTED	5	3	-	7	1	5	-	2
PERSONS 3 YEARS OLD AND OVER ENROLLED IN SCHOOL	364	344	5	1 561	813	748	22	190
3 AND 4 YEARS OLD	25	3	-	104	36	68	2	6
5 AND 6 YEARS OLD	47	32	2	186	87	98	4	18
7 TO 13 YEARS OLD	169	166	3	724	401	323	9	91
14 AND 15 YEARS OLD	41	55	-	242	121	120	2	27
16 AND 17 YEARS OLD	49	37	-	194	85	109	2	21
18 AND 19 YEARS OLD	14	23	-	62	19	23	3	8
20 TO 24 YEARS OLD	2	9	-	12	11	2	-	5
25 TO 34 YEARS OLD	12	12	-	32	20	11	-	10
35 YEARS AND OVER	5	4	-	26	9	18	-	5
PERCENT ENROLLED IN SCHOOL-								
3 AND 4 YEARS OLD	62.2	9.3	-	36.4	26.2	45.8	66.7	28.1
5 AND 6 YEARS OLD	95.8	80.0	50.0	77.2	71.8	82.8	100.0	100.0
7 TO 13 YEARS OLD	99.4	100.0	100.0	95.1	95.2	95.1	100.0	100.0
14 AND 15 YEARS OLD	88.6	98.2	-	90.6	94.5	87.0	100.0	100.0
16 AND 17 YEARS OLD	78.7	72.5	-	76.7	87.9	65.9	40.0	92.9
18 AND 19 YEARS OLD	38.2	41.8	-	21.5	25.4	19.0	75.0	27.9
20 TO 24 YEARS OLD	3.8	9.1	-	3.1	5.4	0.8	-	12.1
25 TO 34 YEARS OLD	8.8	7.3	-	5.4	6.8	3.9	-	13.6
35 YEARS AND OVER	2.5	1.4	-	2.2	1.7	2.6	-	2.5
PERSONS 16 TO 19 YEARS OLD	99	106	2	447	199	248	9	49
PERCENT NOT ENROLLED IN SCHOOL, NOT HIGH SCHOOL GRADUATE	19.4	24.6	100.0	29.3	19.1	37.4	11.1	23.1
YEARS OF SCHOOL COMPLETED								
MALE, 25 YEARS OLD AND OVER	172	248	5	879	375	504	17	131
ELEMENTARY: 0 TO 4 YEARS	10	11	-	19	5	14	-	7
5 TO 8 YEARS	20	36	-	198	78	119	5	30
HIGH SCHOOL: 1 TO 3 YEARS	35	62	2	201	71	130	9	29
4 YEARS	73	98	3	299	131	168	3	42
COLLEGE: 1 TO 3 YEARS	30	29	-	122	59	63	-	18
4 YEARS	2	4	-	30	22	8	-	3
5 OR MORE YEARS	2	7	-	10	10	-	-	2
PERCENT HIGH SCHOOL GRADUATES	62.7	55.9	60.0	52.5	58.9	47.7	17.6	49.6
MEDIAN SCHOOL YEARS COMPLETED	12.3	12.1	12.2	12.1	12.3	11.6	10.1	11.8
FEMALE, 25 YEARS OLD AND OVER	183	215	1	901	443	458	16	150
ELEMENTARY: 0 TO 4 YEARS	6	11	1	17	5	12	2	2
5 TO 8 YEARS	15	44	-	201	87	114	3	40
HIGH SCHOOL: 1 TO 3 YEARS	36	53	-	239	100	140	10	33
4 YEARS	82	84	-	263	149	114	-	56
COLLEGE: 1 TO 3 YEARS	38	20	-	138	75	63	-	19
4 YEARS	2	1	-	30	18	12	1	-
5 OR MORE YEARS	4	1	-	13	9	4	-	-
PERCENT HIGH SCHOOL GRADUATES	69.0	49.3	-	49.2	56.7	42.0	6.2	49.9
MEDIAN SCHOOL YEARS COMPLETED	12.4	11.9	4.5	11.9	12.2	11.2	10.5	12.0
PERSONS 18 TO 24 YEARS OLD	92	155	10	580	272	308	11	78
PERCENT: HIGH SCHOOL GRADUATES	59.3	62.4	50.0	54.4	68.8	41.8	36.4	54.9
4 OR MORE YEARS OF COLLEGE	1.3	0.7	-	0.8	1.1	0.4	-	-
MALE, 18 TO 24 YEARS OLD	52	79	3	287	132	154	7	39
PERCENT: HIGH SCHOOL GRADUATES	44.0	60.3	33.3	57.2	69.0	47.0	28.6	56.8
4 OR MORE YEARS OF COLLEGE	-	1.3	-	-	-	-	-	-
FEMALE, 18 TO 24 YEARS OLD	40	76	7	293	140	154	4	39
PERCENT: HIGH SCHOOL GRADUATES	79.3	64.5	57.1	51.8	68.5	36.5	50.0	52.5
4 OR MORE YEARS OF COLLEGE	2.9	-	-	1.5	2.2	0.9	-	-

TABLE 23. EDUCATIONAL CHARACTERISTICS OF AMERICAN INDIANS, ESKIMOS, AND ALEUTS FOR IDENTIFIED RESERVATIONS: 1980 - CON.

(INCLUDES AMERICAN INDIANS, ESKIMOS, AND ALEUTS IN HOUSEHOLDS WITH ONE OR MORE AMERICAN INDIAN, ESKIMO, OR ALEUT PERSONS. DATA ARE ESTIMATES BASED ON A SAMPLE; SEE INTRODUCTION. FOR MEANING OF SYMBOLS, SEE INTRODUCTION. FOR DEFINITION OF TERMS, SEE APPENDIXES A AND B)

IDENTIFIED RESERVATIONS SCHOOL ENROLLMENT AND TYPE OF SCHOOL	SULPHUR BANK RANCHERIA, CALIF.	SUMMIT LAKE, NEV.	SUSANVILLE, CALIF.	SWINOMISH, WASH.	SYCUAN, CALIF.	TAMA, IA.	TAOS PUEBLO, N.MEX.	TE-MOAK, NEV.
PERSONS 3 YEARS OLD AND OVER ENROLLED IN SCHOOL	37	...	35	148	27	9	341	31
NURSERY SCHOOL	5	...	1	26	4	-	23	-
TRIBAL SCHOOL	-	...	-	4	-	-	11	-
BUREAU OF INDIAN AFFAIRS SCHOOL	-	...	-	-	-	-	-	-
OTHER PUBLIC SCHOOL	4	...	-	18	-	-	1	-
OTHER PRIVATE SCHOOL	-	...	-	-	-	-	7	-
NOT REPORTED	1	...	1	4	4	-	3	-
KINDERGARTEN	2	...	2	9	2	-	15	1
TRIBAL SCHOOL	-	...	-	-	-	-	-	-
BUREAU OF INDIAN AFFAIRS SCHOOL	-	...	-	-	-	-	12	-
OTHER PUBLIC SCHOOL	2	...	1	9	2	-	2	1
OTHER PRIVATE SCHOOL	-	...	-	-	-	-	2	-
NOT REPORTED	-	...	1	-	-	-	-	-
ELEMENTARY SCHOOL	25	...	15	83	14	4	166	17
TRIBAL SCHOOL	-	...	-	1	-	-	-	-
BUREAU OF INDIAN AFFAIRS DAY SCHOOL	-	...	-	-	-	-	123	-
BUREAU OF INDIAN AFFAIRS BOARDING SCHOOL	-	...	-	-	-	-	-	-
OTHER PUBLIC SCHOOL	20	...	10	73	14	4	41	17
OTHER PRIVATE SCHOOL	-	...	-	2	-	-	-	-
NOT REPORTED	5	...	5	7	-	-	2	-
HIGH SCHOOL	5	...	14	19	6	4	111	9
TRIBAL SCHOOL	-	...	-	1	-	-	6	-
BUREAU OF INDIAN AFFAIRS DAY SCHOOL	-	...	-	-	-	-	-	-
BUREAU OF INDIAN AFFAIRS BOARDING SCHOOL	1	...	-	-	-	-	19	-
OTHER PUBLIC SCHOOL	4	...	9	17	6	4	81	9
OTHER PRIVATE SCHOOL	-	...	-	-	-	-	3	-
NOT REPORTED	-	...	5	-	-	-	3	-
COLLEGE	-	...	2	11	2	-	26	5
TRIBAL SCHOOL	-	...	-	-	-	-	-	-
BUREAU OF INDIAN AFFAIRS SCHOOL	-	...	-	-	-	-	-	-
OTHER PUBLIC SCHOOL	-	...	1	9	2	-	15	5
OTHER PRIVATE SCHOOL	-	...	-	-	-	-	8	-
NOT REPORTED	-	...	1	2	-	-	2	-
PERSONS 3 YEARS OLD AND OVER ENROLLED IN SCHOOL	37	...	35	148	27	9	341	31
3 AND 4 YEARS OLD	5	...	-	18	-	-	26	-
5 AND 6 YEARS OLD	6	...	3	25	8	-	25	1
7 TO 13 YEARS OLD	20	...	12	66	12	4	143	17
14 AND 15 YEARS OLD	2	...	7	12	2	1	56	4
16 AND 17 YEARS OLD	4	...	6	6	5	1	43	5
18 AND 19 YEARS OLD	-	...	2	9	-	1	22	2
20 TO 24 YEARS OLD	-	...	-	6	-	-	10	2
25 TO 34 YEARS OLD	-	...	2	1	-	-	8	-
35 YEARS AND OVER	-	...	2	3	2	1	9	1
PERCENT ENROLLED IN SCHOOL-								
3 AND 4 YEARS OLD	56.6	...	-	69.7	-	-	100.0	-
5 AND 6 YEARS OLD	83.2	...	100.0	100.0	100.0	-	92.1	100.0
7 TO 13 YEARS OLD	100.0	...	100.0	100.0	100.0	100.0	98.6	100.0
14 AND 15 YEARS OLD	100.0	...	100.0	91.8	100.0	100.0	97.1	100.0
16 AND 17 YEARS OLD	100.0	...	85.7	35.9	100.0	100.0	90.2	76.1
18 AND 19 YEARS OLD	-	...	28.6	49.2	-	33.3	59.9	100.0
20 TO 24 YEARS OLD	-	...	-	14.3	-	-	12.6	16.9
25 TO 34 YEARS OLD	-	...	21.5	1.6	-	-	5.8	-
35 YEARS AND OVER	-	...	8.3	2.5	8.2	8.3	2.0	3.1
PERSONS 16 TO 19 YEARS OLD	8	...	15	36	6	4	84	8
PERCENT NOT ENROLLED IN SCHOOL, NOT HIGH SCHOOL GRADUATE	33.3	...	42.9	49.8	25.0	-	7.1	-
YEARS OF SCHOOL COMPLETED								
MALE, 25 YEARS OLD AND OVER	24	...	21	95	13	9	280	26
ELEMENTARY: 0 TO 4 YEARS	3	...	-	3	3	1	45	4
5 TO 8 YEARS	5	...	2	25	2	4	20	7
HIGH SCHOOL: 1 TO 3 YEARS	10	...	4	29	5	2	70	7
4 YEARS	5	...	8	19	2	1	96	6
COLLEGE: 1 TO 3 YEARS	1	...	4	15	2	-	44	1
4 YEARS	-	...	2	2	-	-	3	-
5 OR MORE YEARS	-	...	-	3	-	-	2	-
PERCENT HIGH SCHOOL GRADUATES	24.9	...	68.1	40.9	25.2	12.5	51.8	27.8
MEDIAN SCHOOL YEARS COMPLETED	11.3	...	12.5	10.7	10.9	8.8	12.1	9.3
FEMALE, 25 YEARS OLD AND OVER	16	...	18	94	10	9	287	23
ELEMENTARY: 0 TO 4 YEARS	3	...	2	6	2	-	33	5
5 TO 8 YEARS	5	...	1	18	2	1	36	4
HIGH SCHOOL: 1 TO 3 YEARS	4	...	8	34	5	1	70	2
4 YEARS	3	...	2	14	-	4	113	9
COLLEGE: 1 TO 3 YEARS	1	...	3	18	2	-	33	2
4 YEARS	-	...	-	3	-	1	2	-
5 OR MORE YEARS	-	...	-	-	-	1	-	-
PERCENT HIGH SCHOOL GRADUATES	25.1	...	33.3	38.1	16.2	75.0	51.7	49.8
MEDIAN SCHOOL YEARS COMPLETED	10.0	...	11.2	10.7	9.5	12.5	12.0	12.0
PERSONS 18 TO 24 YEARS OLD	17	...	12	62	5	6	115	11
PERCENT: HIGH SCHOOL GRADUATES	54.9	...	36.4	57.9	-	66.7	66.0	83.3
4 OR MORE YEARS OF COLLEGE	-	...	-	-	-	-	-	-
MALE, 18 TO 24 YEARS OLD	5	...	6	32	3	6	68	5
PERCENT: HIGH SCHOOL GRADUATES	25.0	...	66.7	78.9	-	66.7	60.0	66.7
4 OR MORE YEARS OF COLLEGE	-	...	-	-	-	-	-	-
FEMALE, 18 TO 24 YEARS OLD	12	...	5	30	2	-	46	6
PERCENT: HIGH SCHOOL GRADUATES	68.1	...	-	35.8	-	-	74.9	100.0
4 OR MORE YEARS OF COLLEGE	-	...	-	-	-	-	-	-

TABLE 23. EDUCATIONAL CHARACTERISTICS OF AMERICAN INDIANS, ESKIMOS, AND ALEUTS FOR IDENTIFIED RESERVATIONS: 1980 - CON.

(INCLUDES AMERICAN INDIANS, ESKIMOS, AND ALEUTS IN HOUSEHOLDS WITH ONE OR MORE AMERICAN INDIAN, ESKIMO, OR ALEUT PERSONS. DATA ARE ESTIMATES BASED ON A SAMPLE; SEE INTRODUCTION. FOR MEANING OF SYMBOLS, SEE INTRODUCTION. FOR DEFINITION OF TERMS, SEE APPENDIXES A AND B)

IDENTIFIED RESERVATIONS	TESUQUE PUEBLO, N.MEX.	TIGUA, TEX.	TONAWANDA, N.Y.	TORRES-MARTINEZ, CALIF.	TRINIDAD RANCHERIA, CALIF.	TULALIP, WASH.	TULE RIVER, CALIF.	TUNICA-BILOXI, LA.
SCHOOL ENROLLMENT AND TYPE OF SCHOOL								
PERSONS 3 YEARS OLD AND OVER ENROLLED IN SCHOOL	84	143	122	-	16	281	175	...
NURSERY SCHOOL	3	15	1	-	-	20	17	...
TRIBAL SCHOOL	3	10	-	-	-	6	-	...
BUREAU OF INDIAN AFFAIRS SCHOOL	-	1	-	-	-	2	2	...
OTHER PUBLIC SCHOOL	-	4	-	-	-	8	13	...
OTHER PRIVATE SCHOOL	-	-	-	-	-	1	-	...
NOT REPORTED	-	-	1	-	-	2	2	...
KINDERGARTEN	6	12	5	-	-	19	10	...
TRIBAL SCHOOL	2	-	-	-	-	1	-	...
BUREAU OF INDIAN AFFAIRS SCHOOL	-	-	-	-	-	-	-	...
OTHER PUBLIC SCHOOL	-	10	4	-	-	16	8	...
OTHER PRIVATE SCHOOL	1	-	-	-	-	-	-	...
NOT REPORTED	3	2	1	-	-	2	2	...
ELEMENTARY SCHOOL	38	78	80	-	7	153	101	...
TRIBAL SCHOOL	2	-	-	-	-	1	-	...
BUREAU OF INDIAN AFFAIRS DAY SCHOOL	11	-	-	-	-	1	-	...
BUREAU OF INDIAN AFFAIRS BOARDING SCHOOL	1	-	-	-	-	-	-	...
OTHER PUBLIC SCHOOL	12	72	56	-	6	137	90	...
OTHER PRIVATE SCHOOL	2	1	-	-	1	-	1	...
NOT REPORTED	9	5	23	-	-	14	10	...
HIGH SCHOOL	28	28	26	-	6	65	43	...
TRIBAL SCHOOL	-	1	-	-	-	3	-	...
BUREAU OF INDIAN AFFAIRS DAY SCHOOL	-	-	-	-	-	-	-	...
BUREAU OF INDIAN AFFAIRS BOARDING SCHOOL	3	-	-	-	-	1	5	...
OTHER PUBLIC SCHOOL	18	24	26	-	6	50	37	...
OTHER PRIVATE SCHOOL	2	-	-	-	-	4	-	...
NOT REPORTED	4	3	-	-	-	7	1	...
COLLEGE	10	10	11	-	3	24	5	...
TRIBAL SCHOOL	3	-	-	-	-	3	-	...
BUREAU OF INDIAN AFFAIRS SCHOOL	-	-	-	-	-	-	-	...
OTHER PUBLIC SCHOOL	2	8	6	-	3	17	2	...
OTHER PRIVATE SCHOOL	3	-	2	-	-	1	-	...
NOT REPORTED	1	2	2	-	-	2	3	...
PERSONS 3 YEARS OLD AND OVER ENROLLED IN SCHOOL	84	143	122	-	16	281	175	...
3 AND 4 YEARS OLD	6	15	1	-	-	15	18	...
5 AND 6 YEARS OLD	11	17	9	-	-	31	12	...
7 TO 13 YEARS OLD	30	64	66	-	6	129	90	...
14 AND 15 YEARS OLD	11	21	13	-	2	41	23	...
16 AND 17 YEARS OLD	12	12	19	-	3	25	18	...
18 AND 19 YEARS OLD	4	4	2	-	-	12	9	...
20 TO 24 YEARS OLD	3	4	4	-	1	11	-	...
25 TO 34 YEARS OLD	4	4	6	-	1	11	2	...
35 YEARS AND OVER	3	2	-	-	2	6	3	...
PERCENT ENROLLED IN SCHOOL-								
3 AND 4 YEARS OLD	66.6	48.4	7.5	-	-	61.3	57.1	...
5 AND 6 YEARS OLD	100.0	73.9	100.0	-	-	96.4	100.0	...
7 TO 13 YEARS OLD	100.0	98.5	100.0	-	100.0	100.0	95.7	...
14 AND 15 YEARS OLD	79.3	100.0	100.0	-	100.0	86.0	93.3	...
16 AND 17 YEARS OLD	91.2	66.7	81.3	-	60.0	60.0	72.2	...
18 AND 19 YEARS OLD	36.2	22.2	13.7	-	-	38.1	44.4	...
20 TO 24 YEARS OLD	13.7	8.9	14.0	-	20.3	14.7	-	...
25 TO 34 YEARS OLD	14.8	11.8	11.4	-	13.0	9.4	2.9	...
35 YEARS AND OVER	3.5	3.0	-	-	13.8	3.3	3.5	...
PERSONS 16 TO 19 YEARS OLD	25	36	41	-	7	74	45	...
PERCENT NOT ENROLLED IN SCHOOL, NOT HIGH SCHOOL GRADUATE	-	38.9	41.6	-	33.3	44.5	35.9	...
YEARS OF SCHOOL COMPLETED								
MALE, 25 YEARS OLD AND OVER	53	54	110	-	14	146	74	...
ELEMENTARY: 0 TO 4 YEARS	5	7	5	-	1	3	5	...
5 TO 8 YEARS	7	21	20	-	2	38	18	...
HIGH SCHOOL: 1 TO 3 YEARS	5	17	31	-	5	37	29	...
4 YEARS	17	7	39	-	4	41	15	...
COLLEGE: 1 TO 3 YEARS	17	2	12	-	1	22	5	...
4 YEARS	2	-	1	-	-	4	3	...
5 OR MORE YEARS	-	-	1	-	-	-	-	...
PERCENT HIGH SCHOOL GRADUATES	67.1	16.7	48.4	-	38.7	46.3	30.0	...
MEDIAN SCHOOL YEARS COMPLETED	12.5	8.8	11.8	-	10.5	11.4	9.9	...
FEMALE, 25 YEARS OLD AND OVER	62	46	136	-	10	163	69	...
ELEMENTARY: 0 TO 4 YEARS	4	14	6	-	-	4	2	...
5 TO 8 YEARS	7	10	32	-	2	27	13	...
HIGH SCHOOL: 1 TO 3 YEARS	14	16	28	-	1	44	25	...
4 YEARS	21	2	45	-	2	55	22	...
COLLEGE: 1 TO 3 YEARS	12	4	15	-	3	27	7	...
4 YEARS	1	-	7	-	-	5	-	...
5 OR MORE YEARS	1	-	2	-	1	-	-	...
PERCENT HIGH SCHOOL GRADUATES	58.9	13.0	51.2	-	65.9	53.8	41.5	...
MEDIAN SCHOOL YEARS COMPLETED	12.3	8.8	12.0	-	12.7	12.1	11.5	...
PERSONS 18 TO 24 YEARS OLD	30	63	44	-	7	104	58	...
PERCENT: HIGH SCHOOL GRADUATES	64.8	42.9	51.4	-	100.0	37.3	29.4	...
4 OR MORE YEARS OF COLLEGE	-	3.2	-	-	-	0.9	-	...
MALE, 18 TO 24 YEARS OLD	16	30	22	-	2	60	33	...
PERCENT: HIGH SCHOOL GRADUATES	49.9	40.0	41.8	-	100.0	40.7	28.3	...
4 OR MORE YEARS OF COLLEGE	-	3.3	-	-	-	-	-	...
FEMALE, 18 TO 24 YEARS OLD	14	33	22	-	5	44	25	...
PERCENT: HIGH SCHOOL GRADUATES	81.8	45.5	61.1	-	100.0	32.7	30.7	...
4 OR MORE YEARS OF COLLEGE	-	3.0	-	-	-	2.2	-	...

TABLE 23. EDUCATIONAL CHARACTERISTICS OF AMERICAN INDIANS, ESKIMOS, AND ALEUTS FOR IDENTIFIED RESERVATIONS: 1980 - CON.

(INCLUDES AMERICAN INDIANS, ESKIMOS, AND ALEUTS IN HOUSEHOLDS WITH ONE OR MORE AMERICAN INDIAN, ESKIMO, OR ALEUT PERSONS. DATA ARE ESTIMATES BASED ON A SAMPLE; SEE INTRODUCTION. FOR MEANING OF SYMBOLS, SEE INTRODUCTION. FOR DEFINITION OF TERMS, SEE APPENDIXES A AND B)

IDENTIFIED RESERVATIONS SCHOOL ENROLLMENT AND TYPE OF SCHOOL	TUOLUMNE RANCHERIA, CALIF.	TURTLE MOUNTAIN, N.DAK.	TUSCARORA, N.Y.	TWENTY-NINE PALMS, CALIF.	UINTAH AND OURAY, UTAH	UMATILLA, OREG.	UPPER SIOUX COMMUNITY, MINN.	UPPER SKAGIT, WASH.
PERSONS 3 YEARS OLD AND OVER ENROLLED IN SCHOOL	36	1 565	-	-	797	342	13	-
NURSERY SCHOOL	-	111	-	-	104	22	-	-
TRIBAL SCHOOL	-	31	-	-	26	9	-	-
BUREAU OF INDIAN AFFAIRS SCHOOL	-	42	-	-	20	3	-	-
OTHER PUBLIC SCHOOL	-	21	-	-	24	7	-	-
OTHER PRIVATE SCHOOL	-	-	-	-	-	-	-	-
NOT REPORTED	-	17	-	-	35	4	-	-
KINDERGARTEN	-	89	-	-	71	34	-	-
TRIBAL SCHOOL	-	23	-	-	1	1	-	-
BUREAU OF INDIAN AFFAIRS SCHOOL	-	45	-	-	1	1	-	-
OTHER PUBLIC SCHOOL	-	18	-	-	51	30	-	-
OTHER PRIVATE SCHOOL	-	-	-	-	-	-	-	-
NOT REPORTED	-	3	-	-	18	1	-	-
ELEMENTARY SCHOOL	22	815	-	-	387	168	9	-
TRIBAL SCHOOL	-	171	-	-	3	1	-	-
BUREAU OF INDIAN AFFAIRS DAY SCHOOL	-	421	-	-	-	-	-	-
BUREAU OF INDIAN AFFAIRS BOARDING SCHOOL	-	20	-	-	-	-	-	-
OTHER PUBLIC SCHOOL	22	163	-	-	315	154	8	-
OTHER PRIVATE SCHOOL	-	1	-	-	3	-	1	-
NOT REPORTED	-	39	-	-	66	13	-	-
HIGH SCHOOL	11	390	-	-	185	89	4	-
TRIBAL SCHOOL	-	68	-	-	3	8	-	-
BUREAU OF INDIAN AFFAIRS DAY SCHOOL	-	212	-	-	-	1	-	-
BUREAU OF INDIAN AFFAIRS BOARDING SCHOOL	-	3	-	-	29	4	-	-
OTHER PUBLIC SCHOOL	11	84	-	-	119	72	4	-
OTHER PRIVATE SCHOOL	-	1	-	-	1	1	-	-
NOT REPORTED	-	22	-	-	32	4	-	-
COLLEGE	3	159	-	-	50	28	-	-
TRIBAL SCHOOL	-	96	-	-	3	1	-	-
BUREAU OF INDIAN AFFAIRS SCHOOL	-	3	-	-	4	-	-	-
OTHER PUBLIC SCHOOL	3	43	-	-	32	26	-	-
OTHER PRIVATE SCHOOL	-	2	-	-	10	-	-	-
NOT REPORTED	-	15	-	-	1	1	-	-
PERSONS 3 YEARS OLD AND OVER ENROLLED IN SCHOOL	36	1 565	-	-	797	342	13	-
3 AND 4 YEARS OLD	-	85	-	-	86	17	-	-
5 AND 6 YEARS OLD	1	153	-	-	131	53	2	-
7 TO 13 YEARS OLD	21	705	-	-	299	137	7	-
14 AND 15 YEARS OLD	5	236	-	-	115	37	-	-
16 AND 17 YEARS OLD	3	172	-	-	84	40	4	-
18 AND 19 YEARS OLD	1	56	-	-	30	19	-	-
20 TO 24 YEARS OLD	1	47	-	-	20	14	-	-
25 TO 34 YEARS OLD	2	45	-	-	12	12	-	-
35 YEARS AND OVER	2	44	-	-	20	13	-	-
PERCENT ENROLLED IN SCHOOL-								
3 AND 4 YEARS OLD	-	41.8	-	-	60.8	39.5	-	-
5 AND 6 YEARS OLD	50.0	88.6	-	-	94.2	96.0	100.0	-
7 TO 13 YEARS OLD	100.0	98.6	-	-	96.9	99.3	100.0	-
14 AND 15 YEARS OLD	100.0	95.7	-	-	94.0	89.6	-	-
16 AND 17 YEARS OLD	100.0	69.2	-	-	80.6	94.8	100.0	-
18 AND 19 YEARS OLD	100.0	30.1	-	-	27.8	43.7	-	-
20 TO 24 YEARS OLD	50.0	14.6	-	-	10.3	26.0	-	-
25 TO 34 YEARS OLD	14.3	9.8	-	-	3.7	9.9	-	-
35 YEARS AND OVER	6.9	5.8	-	-	3.7	4.3	-	-
PERSONS 16 TO 19 YEARS OLD	4	436	-	-	213	86	4	-
PERCENT NOT ENROLLED IN SCHOOL, NOT HIGH SCHOOL GRADUATE	-	36.4	-	-	33.8	17.2	-	-
YEARS OF SCHOOL COMPLETED								
MALE, 25 YEARS OLD AND OVER	24	763	-	-	411	193	10	-
ELEMENTARY: 0 TO 4 YEARS	1	91	-	-	35	9	-	-
5 TO 8 YEARS	5	255	-	-	54	31	4	-
HIGH SCHOOL: 1 TO 3 YEARS	8	161	-	-	130	42	2	-
4 YEARS	9	135	-	-	124	81	2	-
COLLEGE: 1 TO 3 YEARS	-	81	-	-	49	25	4	-
4 YEARS	1	29	-	-	17	2	-	-
5 OR MORE YEARS	-	11	-	-	3	4	-	-
PERCENT HIGH SCHOOL GRADUATES	41.7	33.6	-	-	46.8	57.8	41.4	-
MEDIAN SCHOOL YEARS COMPLETED	11.7	9.7	-	-	11.8	12.2	9.6	-
FEMALE, 25 YEARS OLD AND OVER	19	800	-	-	450	241	17	-
ELEMENTARY: 0 TO 4 YEARS	1	39	-	-	29	7	2	-
5 TO 8 YEARS	1	300	-	-	89	44	4	-
HIGH SCHOOL: 1 TO 3 YEARS	4	191	-	-	114	37	6	-
4 YEARS	10	178	-	-	145	73	2	-
COLLEGE: 1 TO 3 YEARS	3	127	-	-	50	53	-	-
4 YEARS	-	39	-	-	12	4	2	-
5 OR MORE YEARS	-	6	-	-	12	2	-	-
PERCENT HIGH SCHOOL GRADUATES	68.4	43.7	-	-	48.5	55.4	36.1	-
MEDIAN SCHOOL YEARS COMPLETED	12.3	11.1	-	-	11.8	12.2	9.4	-
PERSONS 18 TO 24 YEARS OLD	3	309	-	-	305	96	7	-
PERCENT: HIGH SCHOOL GRADUATES	33.3	44.0	-	-	33.5	54.1	69.4	-
4 OR MORE YEARS OF COLLEGE	-	8.4	-	-	-	-	-	-
MALE, 18 TO 24 YEARS OLD	-	237	-	-	130	47	2	-
PERCENT: HIGH SCHOOL GRADUATES	-	44.2	-	-	33.9	53.3	100.0	-
4 OR MORE YEARS OF COLLEGE	-	-	-	-	-	-	-	-
FEMALE, 18 TO 24 YEARS OLD	3	272	-	-	175	49	5	-
PERCENT: HIGH SCHOOL GRADUATES	33.3	47.6	-	-	36.7	54.8	80.0	-
4 OR MORE YEARS OF COLLEGE	-	8.8	-	-	-	-	-	-

TABLE 23. EDUCATIONAL CHARACTERISTICS OF AMERICAN INDIANS, ESKIMOS, AND ALEUTS FOR IDENTIFIED RESERVATIONS: 1980 - CON.

(INCLUDES AMERICAN INDIANS, ESKIMOS, AND ALEUTS IN HOUSEHOLDS WITH ONE OR MORE AMERICAN INDIAN, ESKIMO, OR ALEUT PERSONS. DATA ARE ESTIMATES BASED ON A SAMPLE; SEE INTRODUCTION. FOR MEANING OF SYMBOLS, SEE INTRODUCTION. FOR DEFINITION OF TERMS, SEE APPENDIXES A AND B)

IDENTIFIED RESERVATIONS	UTE MOUNTAIN, COLO.-N.MEX.			VERMILLION LAKE, MINN.	VIEJAS RANCHERIA, CALIF.	WALKER RIVER, NEV.	WAMPANOAG, MASS.	WARM SPRINGS, OREG.
	TOTAL	COLORADO	NEW MEXICO					
SCHOOL ENROLLMENT AND TYPE OF SCHOOL								
PERSONS 3 YEARS OLD AND OVER ENROLLED IN SCHOOL	365	365	-	31	43	172	-	791
NURSERY SCHOOL	51	51	-	6	-	14	-	79
TRIBAL SCHOOL	8	8	-	-	-	3	-	31
BUREAU OF INDIAN AFFAIRS SCHOOL	4	4	-	1	-	2	-	3
OTHER PUBLIC SCHOOL	1	1	-	3	-	1	-	37
OTHER PRIVATE SCHOOL	-	-	-	-	-	7	-	-
NOT REPORTED	38	38	-	2	-	1	-	17
KINDERGARTEN	24	24	-	-	4	6	-	65
TRIBAL SCHOOL	3	3	-	-	-	-	-	11
BUREAU OF INDIAN AFFAIRS SCHOOL	-	-	-	-	-	-	-	-
OTHER PUBLIC SCHOOL	11	11	-	-	3	6	-	42
OTHER PRIVATE SCHOOL	-	-	-	-	-	-	-	1
NOT REPORTED	10	10	-	-	1	-	-	9
ELEMENTARY SCHOOL	207	207	-	16	23	92	-	424
TRIBAL SCHOOL	-	-	-	-	-	1	-	13
BUREAU OF INDIAN AFFAIRS DAY SCHOOL	-	-	-	-	-	-	-	2
BUREAU OF INDIAN AFFAIRS BOARDING SCHOOL	-	-	-	-	-	-	-	1
OTHER PUBLIC SCHOOL	119	119	-	16	20	90	-	348
OTHER PRIVATE SCHOOL	-	-	-	-	-	1	-	1
NOT REPORTED	89	89	-	-	2	-	-	46
HIGH SCHOOL	75	75	-	9	16	48	-	186
TRIBAL SCHOOL	1	1	-	-	-	-	-	8
BUREAU OF INDIAN AFFAIRS DAY SCHOOL	-	-	-	-	-	-	-	1
BUREAU OF INDIAN AFFAIRS BOARDING SCHOOL	3	3	-	-	1	6	-	14
OTHER PUBLIC SCHOOL	33	33	-	9	15	41	-	134
OTHER PRIVATE SCHOOL	-	-	-	-	-	1	-	3
NOT REPORTED	35	35	-	-	-	-	-	27
COLLEGE	8	8	-	-	-	12	-	39
TRIBAL SCHOOL	-	-	-	-	-	-	-	3
BUREAU OF INDIAN AFFAIRS SCHOOL	-	-	-	-	-	1	-	1
OTHER PUBLIC SCHOOL	3	3	-	-	-	6	-	29
OTHER PRIVATE SCHOOL	1	1	-	-	-	5	-	1
NOT REPORTED	4	4	-	-	-	-	-	4
PERSONS 3 YEARS OLD AND OVER ENROLLED IN SCHOOL	365	365	-	31	43	172	-	791
3 AND 4 YEARS OLD	38	38	-	1	3	12	-	73
5 AND 6 YEARS OLD	34	34	-	4	5	11	-	96
7 TO 13 YEARS OLD	138	138	-	16	14	84	-	348
14 AND 15 YEARS OLD	55	55	-	5	10	21	-	99
16 AND 17 YEARS OLD	37	37	-	6	8	27	-	83
18 AND 19 YEARS OLD	16	16	-	-	1	7	-	31
20 TO 24 YEARS OLD	5	5	-	-	-	6	-	19
25 TO 34 YEARS OLD	3	3	-	-	-	2	-	19
35 YEARS AND OVER	-	-	-	-	1	2	-	12
PERCENT ENROLLED IN SCHOOL-								
3 AND 4 YEARS OLD	72.9	72.9	-	100.0	41.2	63.2	-	67.6
5 AND 6 YEARS OLD	86.7	86.7	-	100.0	100.0	100.0	-	98.0
7 TO 13 YEARS OLD	100.0	100.0	-	100.0	90.4	100.0	-	99.6
14 AND 15 YEARS OLD	94.3	94.3	-	100.0	100.0	95.5	-	96.3
16 AND 17 YEARS OLD	79.1	79.1	-	100.0	100.0	93.1	-	74.2
18 AND 19 YEARS OLD	27.9	27.9	-	-	33.5	43.8	-	31.9
20 TO 24 YEARS OLD	2.9	2.9	-	-	-	14.0	-	9.4
25 TO 34 YEARS OLD	2.1	2.1	-	-	-	3.3	-	5.8
35 YEARS AND OVER	-	-	-	-	2.3	1.2	-	2.7
PERSONS 16 TO 19 YEARS OLD	104	104	-	11	12	45	-	209
PERCENT NOT ENROLLED IN SCHOOL, NOT HIGH SCHOOL GRADUATE	22.5	22.5	-	16.8	20.4	20.0	-	28.8
YEARS OF SCHOOL COMPLETED								
MALE, 25 YEARS OLD AND OVER	211	211	-	20	30	109	-	375
ELEMENTARY: 0 TO 4 YEARS	51	51	-	-	4	4	-	12
5 TO 8 YEARS	68	68	-	4	3	23	-	45
HIGH SCHOOL: 1 TO 3 YEARS	62	62	-	2	7	25	-	75
4 YEARS	26	26	-	8	11	33	-	142
COLLEGE: 1 TO 3 YEARS	4	4	-	2	4	16	-	76
4 YEARS	-	-	-	3	-	4	-	14
5 OR MORE YEARS	-	-	-	-	-	4	-	11
PERCENT HIGH SCHOOL GRADUATES	14.0	14.0	-	68.7	51.2	52.3	-	64.8
MEDIAN SCHOOL YEARS COMPLETED	8.6	8.6	-	12.4	12.0	12.1	-	12.4
FEMALE, 25 YEARS OLD AND OVER	217	217	-	21	36	117	-	393
ELEMENTARY: 0 TO 4 YEARS	47	47	-	-	1	4	-	24
5 TO 8 YEARS	60	60	-	6	8	19	-	64
HIGH SCHOOL: 1 TO 3 YEARS	68	68	-	5	12	30	-	88
4 YEARS	37	37	-	4	3	37	-	144
COLLEGE: 1 TO 3 YEARS	5	5	-	5	9	18	-	62
4 YEARS	-	-	-	-	-	4	-	9
5 OR MORE YEARS	-	-	-	-	-	5	-	1
PERCENT HIGH SCHOOL GRADUATES	19.4	19.4	-	45.5	38.8	54.7	-	55.3
MEDIAN SCHOOL YEARS COMPLETED	9.1	9.1	-	11.6	10.5	12.1	-	12.1
PERSONS 18 TO 24 YEARS OLD	226	226	-	20	20	39	-	297
PERCENT: HIGH SCHOOL GRADUATES	48.6	48.6	-	57.2	28.7	57.6	-	48.0
4 OR MORE YEARS OF COLLEGE	-	-	-	-	-	3.4	-	-
MALE, 18 TO 24 YEARS OLD	121	121	-	7	8	32	-	156
PERCENT: HIGH SCHOOL GRADUATES	48.1	48.1	-	50.0	19.8	50.0	-	43.4
4 OR MORE YEARS OF COLLEGE	-	-	-	-	-	-	-	-
FEMALE, 18 TO 24 YEARS OLD	105	105	-	12	12	27	-	140
PERCENT: HIGH SCHOOL GRADUATES	51.4	51.4	-	61.7	34.4	66.7	-	53.2
4 OR MORE YEARS OF COLLEGE	-	-	-	-	-	7.4	-	-

TABLE 23. EDUCATIONAL CHARACTERISTICS OF AMERICAN INDIANS, ESKIMOS, AND ALEUTS FOR IDENTIFIED RESERVATIONS: 1980 - CON.

(INCLUDES AMERICAN INDIANS, ESKIMOS, AND ALEUTS IN HOUSEHOLDS WITH ONE OR MORE AMERICAN INDIAN, ESKIMO, OR ALEUT PERSONS. DATA ARE ESTIMATES BASED ON A SAMPLE; SEE INTRODUCTION. FOR MEANING OF SYMBOLS, SEE INTRODUCTION. FOR DEFINITION OF TERMS, SEE APPENDIXES A AND B)

IDENTIFIED RESERVATIONS	WASHOE, NEV.	WESTERN PEQUOT, CONN.	WHITE EARTH, MINN.	WIND RIVER, WYO.	WINNEBAGO, NEBR.	WINNEMUCCA COLONY, NEV.	WISCONSIN WINNEBAGO RESERVATION	WOODFORDS COMMUNITY, CALIF.
SCHOOL ENROLLMENT AND TYPE OF SCHOOL								
PERSONS 3 YEARS OLD AND OVER ENROLLED IN SCHOOL	-	...	846	1 449	413	11	174	-
NURSERY SCHOOL	-	...	69	68	44	-	16	-
TRIBAL SCHOOL	-	...	18	21	15	-	3	-
BUREAU OF INDIAN AFFAIRS SCHOOL	-	...	5	14	-	-	-	-
OTHER PUBLIC SCHOOL	-	...	26	19	4	-	6	-
OTHER PRIVATE SCHOOL	-	...	-	2	-	-	-	-
NOT REPORTED	-	...	20	12	25	-	7	-
KINDERGARTEN	-	...	54	105	24	-	20	-
TRIBAL SCHOOL	-	...	-	5	-	-	-	-
BUREAU OF INDIAN AFFAIRS SCHOOL	-	...	-	12	-	-	-	-
OTHER PUBLIC SCHOOL	-	...	48	75	10	-	12	-
OTHER PRIVATE SCHOOL	-	...	-	-	-	-	-	-
NOT REPORTED	-	...	6	13	14	-	7	-
ELEMENTARY SCHOOL	-	...	481	841	220	7	101	-
TRIBAL SCHOOL	-	...	34	11	5	-	-	-
BUREAU OF INDIAN AFFAIRS DAY SCHOOL	-	...	-	102	-	-	6	-
BUREAU OF INDIAN AFFAIRS BOARDING SCHOOL	-	...	-	1	1	-	-	-
OTHER PUBLIC SCHOOL	-	...	417	618	113	7	43	-
OTHER PRIVATE SCHOOL	-	...	9	8	20	-	2	-
NOT REPORTED	-	...	22	101	81	-	30	-
HIGH SCHOOL	-	...	203	341	93	3	23	-
TRIBAL SCHOOL	-	...	18	31	2	-	-	-
BUREAU OF INDIAN AFFAIRS DAY SCHOOL	-	...	-	63	1	-	1	-
BUREAU OF INDIAN AFFAIRS BOARDING SCHOOL	-	...	-	38	7	-	3	-
OTHER PUBLIC SCHOOL	-	...	174	167	45	3	13	-
OTHER PRIVATE SCHOOL	-	...	-	8	2	-	-	-
NOT REPORTED	-	...	10	33	36	-	5	-
COLLEGE	-	...	39	95	31	-	14	-
TRIBAL SCHOOL	-	...	3	4	12	-	-	-
BUREAU OF INDIAN AFFAIRS SCHOOL	-	...	-	6	-	-	3	-
OTHER PUBLIC SCHOOL	-	...	33	59	7	-	9	-
OTHER PRIVATE SCHOOL	-	...	3	2	4	-	2	-
NOT REPORTED	-	...	1	24	8	-	-	-
PERSONS 3 YEARS OLD AND OVER ENROLLED IN SCHOOL	-	...	846	1 449	413	11	174	-
3 AND 4 YEARS OLD	-	...	58	50	33	-	10	-
5 AND 6 YEARS OLD	-	...	97	173	46	2	18	-
7 TO 13 YEARS OLD	-	...	385	697	189	3	64	-
14 AND 15 YEARS OLD	-	...	141	195	55	3	25	-
16 AND 17 YEARS OLD	-	...	96	139	51	2	7	-
18 AND 19 YEARS OLD	-	...	32	68	6	-	8	-
20 TO 24 YEARS OLD	-	...	19	39	5	-	3	-
25 TO 34 YEARS OLD	-	...	12	35	17	-	9	-
35 YEARS AND OVER	-	...	6	32	9	-	10	-
PERCENT ENROLLED IN SCHOOL-								
3 AND 4 YEARS OLD	-	...	44.3	26.1	56.3	-	51.4	-
5 AND 6 YEARS OLD	-	...	85.6	88.0	87.7	100.0	100.0	-
7 TO 13 YEARS OLD	-	...	98.8	95.7	100.0	100.0	100.0	-
14 AND 15 YEARS OLD	-	...	95.5	93.8	100.0	100.0	89.7	-
16 AND 17 YEARS OLD	-	...	66.8	71.0	90.2	100.0	69.4	-
18 AND 19 YEARS OLD	-	...	26.2	37.7	14.1	-	62.6	-
20 TO 24 YEARS OLD	-	...	7.7	9.5	6.0	-	10.7	-
25 TO 34 YEARS OLD	-	...	3.9	3.9	11.2	-	14.8	-
35 YEARS AND OVER	-	...	0.8	3.0	2.8	-	13.9	-
PERSONS 16 TO 19 YEARS OLD	-	...	265	405	97	2	23	-
PERCENT NOT ENROLLED IN SCHOOL, NOT HIGH SCHOOL GRADUATE	-	...	35.0	31.0	23.0	-	34.4	-
YEARS OF SCHOOL COMPLETED								
MALE, 25 YEARS OLD AND OVER	-	...	541	805	214	8	56	-
ELEMENTARY: 0 TO 4 YEARS	-	...	16	26	9	1	-	-
5 TO 8 YEARS	-	...	166	166	48	3	16	-
HIGH SCHOOL: 1 TO 3 YEARS	-	...	135	196	50	4	19	-
4 YEARS	-	...	156	274	66	-	14	-
COLLEGE: 1 TO 3 YEARS	-	...	55	117	39	-	6	-
4 YEARS	-	...	12	12	3	-	-	-
5 OR MORE YEARS	-	...	2	14	-	-	-	-
PERCENT HIGH SCHOOL GRADUATES	-	...	41.4	51.8	50.0	-	36.6	-
MEDIAN SCHOOL YEARS COMPLETED	-	...	10.6	12.1	12.0	9.0	11.3	-
FEMALE, 25 YEARS OLD AND OVER	-	...	495	852	256	18	76	-
ELEMENTARY: 0 TO 4 YEARS	-	...	5	17	4	-	4	-
5 TO 8 YEARS	-	...	120	182	33	-	5	-
HIGH SCHOOL: 1 TO 3 YEARS	-	...	133	290	67	4	20	-
4 YEARS	-	...	187	229	100	6	28	-
COLLEGE: 1 TO 3 YEARS	-	...	42	119	32	-	16	-
4 YEARS	-	...	8	10	12	-	2	-
5 OR MORE YEARS	-	...	-	6	8	-	-	-
PERCENT HIGH SCHOOL GRADUATES	-	...	47.9	42.6	59.4	62.5	61.4	-
MEDIAN SCHOOL YEARS COMPLETED	-	...	11.7	11.4	12.2	12.2	12.3	-
PERSONS 18 TO 24 YEARS OLD	-	...	373	591	124	-	40	-
PERCENT: HIGH SCHOOL GRADUATES	-	...	51.0	57.0	58.2	-	55.4	-
4 OR MORE YEARS OF COLLEGE	-	...	0.4	0.5	-	-	-	-
MALE, 18 TO 24 YEARS OLD	-	...	186	298	55	-	15	-
PERCENT: HIGH SCHOOL GRADUATES	-	...	41.2	52.5	56.8	-	40.2	-
4 OR MORE YEARS OF COLLEGE	-	...	0.7	-	-	-	-	-
FEMALE, 18 TO 24 YEARS OLD	-	...	186	293	69	-	25	-
PERCENT: HIGH SCHOOL GRADUATES	-	...	60.7	61.6	59.2	-	64.6	-
4 OR MORE YEARS OF COLLEGE	-	...	-	0.9	-	-	-	-

TABLE 29. EDUCATIONAL CHARACTERISTICS OF AMERICAN INDIANS, ESKIMOS, AND ALEUTS FOR IDENTIFIED RESERVATIONS: 1980 - CON.

(INCLUDES AMERICAN INDIANS, ESKIMOS, AND ALEUTS IN HOUSEHOLDS WITH ONE OR MORE AMERICAN INDIAN, ESKIMO, OR ALEUT PERSONS. DATA ARE ESTIMATES BASED ON A SAMPLE; SEE INTRODUCTION. FOR MEANING OF SYMBOLS, SEE INTRODUCTION. FOR DEFINITION OF TERMS, SEE APPENDIXES A AND B)

IDENTIFIED RESERVATIONS	XL RANCH, CALIF.	YAKIMA, WASH.	YANKTON, S.DAK.	YAVAPAI, ARIZ.	YERINGTON, NEV.	YOMBA, NEV.	ZIA PUEBLO, N.MEX.	ZUNI PUEBLO, N.MEX.
SCHOOL ENROLLMENT AND TYPE OF SCHOOL								
PERSONS 3 YEARS OLD AND OVER ENROLLED IN SCHOOL	...	1 833	520	30	49	18	199	2 220
NURSERY SCHOOL	...	122	33	2	3	-	25	101
TRIBAL SCHOOL	...	49	-	-	-	-	20	38
BUREAU OF INDIAN AFFAIRS SCHOOL	...	12	5	-	-	-	1	-
OTHER PUBLIC SCHOOL	...	28	10	2	2	-	1	44
OTHER PRIVATE SCHOOL	...	4	5	-	-	-	3	4
NOT REPORTED	...	27	14	-	1	-	-	14
KINDERGARTEN	...	100	44	2	-	-	15	148
TRIBAL SCHOOL	...	8	4	-	-	-	-	5
BUREAU OF INDIAN AFFAIRS SCHOOL	...	3	2	-	-	-	14	-
OTHER PUBLIC SCHOOL	...	78	32	2	-	-	-	134
OTHER PRIVATE SCHOOL	...	2	2	-	-	-	1	27
NOT REPORTED	...	9	4	-	-	-	-	2
ELEMENTARY SCHOOL	...	995	319	10	31	10	84	1 283
TRIBAL SCHOOL	...	22	57	-	-	-	1	25
BUREAU OF INDIAN AFFAIRS DAY SCHOOL	...	-	13	-	-	-	44	2
BUREAU OF INDIAN AFFAIRS BOARDING SCHOOL	...	6	-	-	-	-	2	3
OTHER PUBLIC SCHOOL	...	883	218	9	25	10	32	1 007
OTHER PRIVATE SCHOOL	...	22	14	1	-	-	1	213
NOT REPORTED	...	63	19	-	6	-	2	31
HIGH SCHOOL	...	456	114	5	11	7	62	578
TRIBAL SCHOOL	...	47	33	-	-	-	-	33
BUREAU OF INDIAN AFFAIRS DAY SCHOOL	...	2	4	-	-	-	-	1
BUREAU OF INDIAN AFFAIRS BOARDING SCHOOL	...	12	4	-	-	1	9	23
OTHER PUBLIC SCHOOL	...	356	59	5	10	5	52	478
OTHER PRIVATE SCHOOL	...	5	6	-	-	1	1	16
NOT REPORTED	...	34	7	-	1	-	-	26
COLLEGE	...	139	9	11	3	1	13	90
TRIBAL SCHOOL	...	18	2	-	-	-	-	13
BUREAU OF INDIAN AFFAIRS SCHOOL	...	3	-	-	-	-	-	4
OTHER PUBLIC SCHOOL	...	107	2	10	3	1	4	48
OTHER PRIVATE SCHOOL	...	13	6	-	-	-	4	18
NOT REPORTED	...	15	-	1	-	-	5	4
PERSONS 3 YEARS OLD AND OVER ENROLLED IN SCHOOL	...	1 833	520	30	49	18	199	2 220
3 AND 4 YEARS OLD	...	106	21	1	3	-	24	76
5 AND 6 YEARS OLD	...	175	67	2	2	-	27	255
7 TO 13 YEARS OLD	...	835	248	11	24	8	62	1 092
14 AND 15 YEARS OLD	...	253	70	4	5	3	33	334
16 AND 17 YEARS OLD	...	211	55	-	8	3	28	273
18 AND 19 YEARS OLD	...	81	18	3	3	3	13	85
20 TO 24 YEARS OLD	...	48	9	5	1	-	5	40
25 TO 34 YEARS OLD	...	74	2	2	1	1	6	51
35 YEARS AND OVER	...	49	10	2	-	-	1	12
PERCENT ENROLLED IN SCHOOL-								
3 AND 4 YEARS OLD	...	45.7	19.9	33.3	75.0	-	85.8	26.8
5 AND 6 YEARS OLD	...	82.4	70.6	100.0	100.0	-	100.0	94.7
7 TO 13 YEARS OLD	...	97.1	97.6	100.0	100.0	100.0	100.0	98.6
14 AND 15 YEARS OLD	...	95.6	100.0	100.0	100.0	100.0	96.8	89.8
16 AND 17 YEARS OLD	...	78.3	71.0	-	100.0	100.0	85.9	77.5
18 AND 19 YEARS OLD	...	37.4	30.5	60.0	50.0	73.7	51.4	31.8
20 TO 24 YEARS OLD	...	10.0	5.8	55.6	16.5	-	11.6	6.2
25 TO 34 YEARS OLD	...	11.0	1.0	25.0	14.0	11.6	7.4	5.9
35 YEARS AND OVER	...	3.6	2.4	10.5	-	-	0.8	0.9
PERSONS 16 TO 19 YEARS OLD	...	488	136	5	14	7	57	619
PERCENT NOT ENROLLED IN SCHOOL, NOT HIGH SCHOOL GRADUATE	...	30.6	22.7	-	-	15.2	15.9	30.2
YEARS OF SCHOOL COMPLETED								
MALE, 25 YEARS OLD AND OVER	...	957	284	11	22	16	108	1 011
ELEMENTARY: 0 TO 4 YEARS	...	37	26	-	3	1	6	63
5 TO 8 YEARS	...	142	68	1	5	5	22	219
HIGH SCHOOL: 1 TO 3 YEARS	...	251	74	3	2	8	22	287
4 YEARS	...	292	87	4	11	2	43	334
COLLEGE: 1 TO 3 YEARS	...	167	18	3	-	-	8	86
4 YEARS	...	26	9	-	-	-	2	19
5 OR MORE YEARS	...	22	2	-	-	-	4	3
PERCENT HIGH SCHOOL GRADUATES	...	53.0	40.9	63.6	53.2	12.3	53.4	43.8
MEDIAN SCHOOL YEARS COMPLETED	...	12.1	11.1	12.4	12.1	9.7	12.1	11.2
FEMALE, 25 YEARS OLD AND OVER	...	1 084	347	16	24	8	113	1 236
ELEMENTARY: 0 TO 4 YEARS	...	59	18	2	3	1	9	63
5 TO 8 YEARS	...	225	88	1	6	2	22	332
HIGH SCHOOL: 1 TO 3 YEARS	...	268	99	5	6	2	30	423
4 YEARS	...	341	113	5	8	2	34	309
COLLEGE: 1 TO 3 YEARS	...	167	20	2	-	1	14	97
4 YEARS	...	14	6	1	1	-	1	8
5 OR MORE YEARS	...	18	2	-	-	-	1	2
PERCENT HIGH SCHOOL GRADUATES	...	49.8	40.8	50.0	33.1	38.1	46.1	33.8
MEDIAN SCHOOL YEARS COMPLETED	...	12.0	11.1	12.0	10.3	9.5	11.6	10.4
PERSONS 18 TO 24 YEARS OLD	...	695	219	14	12	10	72	918
PERCENT: HIGH SCHOOL GRADUATES	...	48.9	36.7	100.0	83.4	19.4	58.8	49.6
4 OR MORE YEARS OF COLLEGE	...	0.7	-	-	-	-	1.5	0.4
MALE, 18 TO 24 YEARS OLD	...	344	110	6	5	6	34	446
PERCENT: HIGH SCHOOL GRADUATES	...	48.7	52.8	100.0	60.0	32.6	54.3	42.9
4 OR MORE YEARS OF COLLEGE	...	0.5	-	-	-	-	3.3	0.5
FEMALE, 18 TO 24 YEARS OLD	...	351	109	8	7	4	38	471
PERCENT: HIGH SCHOOL GRADUATES	...	49.0	60.6	100.0	100.0	-	62.8	56.0
4 OR MORE YEARS OF COLLEGE	...	0.9	-	-	-	-	-	0.3

TABLE 25. EDUCATIONAL CHARACTERISTICS OF AMERICAN INDIANS, ESKIMOS, AND ALEUTS FOR IDENTIFIED RESERVATIONS: 1980 - CON.

(INCLUDES AMERICAN INDIANS, ESKIMOS, AND ALEUTS IN HOUSEHOLDS WITH ONE OR MORE AMERICAN INDIAN, ESKIMO, OR ALEUT PERSONS. DATA ARE ESTIMATES BASED ON A SAMPLE; SEE INTRODUCTION. FOR MEANING OF SYMBOLS, SEE INTRODUCTION. FOR DEFINITION OF TERMS, SEE APPENDIXES A AND B)

IDENTIFIED RESERVATIONS	SAN FELIPE/SANTA ANA JOINT AREA, N.MEX.	SAN FELIPE/SANTO DOMINGO JOINT AREA, N.MEX.	OTHER RESERVATION LANDS IN MONTANA
SCHOOL ENROLLMENT AND TYPE OF SCHOOL			
PERSONS 3 YEARS OLD AND OVER ENROLLED IN SCHOOL	-	58	-
NURSERY SCHOOL	-	6	-
TRIBAL SCHOOL	-	-	-
BUREAU OF INDIAN AFFAIRS SCHOOL	-	-	-
OTHER PUBLIC SCHOOL	-	6	-
OTHER PRIVATE SCHOOL	-	-	-
NOT REPORTED	-	-	-
KINDERGARTER	-	7	-
TRIBAL SCHOOL	-	-	-
BUREAU OF INDIAN AFFAIRS SCHOOL	-	-	-
OTHER PUBLIC SCHOOL	-	7	-
OTHER PRIVATE SCHOOL	-	-	-
NOT REPORTED	-	-	-
ELEMENTARY SCHOOL	-	25	-
TRIBAL SCHOOL	-	-	-
BUREAU OF INDIAN AFFAIRS DAY SCHOOL	-	-	-
BUREAU OF INDIAN AFFAIRS BOARDING SCHOOL	-	-	-
OTHER PUBLIC SCHOOL	-	23	-
OTHER PRIVATE SCHOOL	-	-	-
NOT REPORTED	-	2	-
HIGH SCHOOL	-	10	-
TRIBAL SCHOOL	-	-	-
BUREAU OF INDIAN AFFAIRS DAY SCHOOL	-	-	-
BUREAU OF INDIAN AFFAIRS BOARDING SCHOOL	-	-	-
OTHER PUBLIC SCHOOL	-	8	-
OTHER PRIVATE SCHOOL	-	-	-
NOT REPORTED	-	1	-
COLLEGE	-	10	-
TRIBAL SCHOOL	-	-	-
BUREAU OF INDIAN AFFAIRS SCHOOL	-	-	-
OTHER PUBLIC SCHOOL	-	3	-
OTHER PRIVATE SCHOOL	-	6	-
NOT REPORTED	-	1	-
PERSONS 3 YEARS OLD AND OVER ENROLLED IN SCHOOL	-	58	-
3 AND 4 YEARS OLD	-	5	-
5 AND 6 YEARS OLD	-	11	-
7 TO 13 YEARS OLD	-	23	-
14 AND 15 YEARS OLD	-	4	-
16 AND 17 YEARS OLD	-	3	-
18 AND 19 YEARS OLD	-	3	-
20 TO 24 YEARS OLD	-	6	-
25 TO 34 YEARS OLD	-	1	-
35 YEARS AND OVER	-		-
PERCENT ENROLLED IN SCHOOL-			
3 AND 4 YEARS OLD	-	49.0	-
5 AND 6 YEARS OLD	-	100.0	-
7 TO 13 YEARS OLD	-	100.0	-
14 AND 15 YEARS OLD	-	100.0	-
16 AND 17 YEARS OLD	-	100.0	-
18 AND 19 YEARS OLD	-	47.0	-
20 TO 24 YEARS OLD	-	40.0	-
25 TO 34 YEARS OLD	-	23.6	-
35 YEARS AND OVER	-	7.8	-
PERSONS 16 TO 19 YEARS OLD	-	9	-
PERCENT NOT ENROLLED IN SCHOOL, NOT HIGH SCHOOL GRADUATE	-	35.4	-
YEARS OF SCHOOL COMPLETED			
MALE, 25 YEARS OLD AND OVER	-	16	-
ELEMENTARY: 0 TO 4 YEARS	-	-	-
5 TO 8 YEARS	-	-	-
HIGH SCHOOL: 1 TO 3 YEARS	-	7	-
4 YEARS	-	6	-
COLLEGE: 1 TO 3 YEARS	-	2	-
4 YEARS	-	1	-
5 OR MORE YEARS	-	-	-
PERCENT HIGH SCHOOL GRADUATES	-	57.1	-
MEDIAN SCHOOL YEARS COMPLETED	-	12.2	-
FEMALE, 25 YEARS OLD AND OVER	-	26	-
ELEMENTARY: 0 TO 4 YEARS	-	-	-
5 TO 8 YEARS	-	5	-
HIGH SCHOOL: 1 TO 3 YEARS	-	3	-
4 YEARS	-	10	-
COLLEGE: 1 TO 3 YEARS	-	7	-
4 YEARS	-	-	-
5 OR MORE YEARS	-	-	-
PERCENT HIGH SCHOOL GRADUATES	-	48.3	-
MEDIAN SCHOOL YEARS COMPLETED	-	12.5	-
PERSONS 18 TO 24 YEARS OLD	-	14	-
PERCENT: HIGH SCHOOL GRADUATES	-	34.2	-
4 OR MORE YEARS OF COLLEGE	-	-	-
MALE, 18 TO 24 YEARS OLD	-	4	-
PERCENT: HIGH SCHOOL GRADUATES	-	-	-
4 OR MORE YEARS OF COLLEGE	-	-	-
FEMALE, 18 TO 24 YEARS OLD	-	9	-
PERCENT: HIGH SCHOOL GRADUATES	-	50.0	-
4 OR MORE YEARS OF COLLEGE	-	-	-

TABLE 24. FAMILY AND MIGRATION CHARACTERISTICS OF AMERICAN INDIANS, ESKIMOS, AND ALEUTS FOR IDENTIFIED RESERVATIONS: 1980

(INCLUDES AMERICAN INDIANS, ESKIMOS, AND ALEUTS IN HOUSEHOLDS WITH ONE OR MORE AMERICAN INDIAN, ESKIMO, OR ALEUT PERSONS. DATA ARE ESTIMATES BASED ON A SAMPLE; SEE INTRODUCTION. FOR MEANING OF SYMBOLS, SEE INTRODUCTION. FOR DEFINITION OF TERMS, SEE APPENDIXES A AND B)

IDENTIFIED RESERVATIONS	TOTAL, AMERICAN INDIAN, ESKIMO, AND ALEUT	ACOMA PUEBLO, N.MEX.	AGUA CALIENTE, CALIF.	ALABAMA-COUSHATTA, TEX.	ALAMO, N.MEX.	ALLEGANY, N.Y.	ALTURAS RANCHERIA, CALIF.	ANNETTE ISLANDS RESERVE, ALASKA
FAMILY TYPE AND PRESENCE OF RELATED AND OWN CHILDREN								
FAMILIES WITH AMERICAN INDIAN, ESKIMO, OR ALEUT HOUSEHOLDER OR SPOUSE	70 500	410	-	118	192	259	...	227
WITH RELATED CHILDREN UNDER 18 YEARS	56 432	341	-	80	170	178	...	172
WITH OWN CHILDREN UNDER 18 YEARS	48 533	284	-	65	151	158	...	132
WITH RELATED CHILDREN UNDER 6 YEARS	33 181	197	-	41	118	91	...	103
WITH OWN CHILDREN UNDER 6 YEARS	24 944	117	-	32	94	72	...	89
MARRIED-COUPLE FAMILIES	47 040	284	-	93	164	181	...	181
WITH RELATED CHILDREN UNDER 18 YEARS	37 763	240	-	65	146	124	...	141
WITH OWN CHILDREN UNDER 18 YEARS	34 141	199	-	58	134	117	...	130
WITH RELATED CHILDREN UNDER 6 YEARS	22 931	133	-	38	100	59	...	87
WITH OWN CHILDREN UNDER 6 YEARS	18 502	86	-	29	86	53	...	78
FAMILIES WITH AMERICAN INDIAN, ESKIMO, OR ALEUT HOUSEHOLDER	66 792	400	-	117	192	229	...	208
WITH RELATED CHILDREN UNDER 18 YEARS	53 966	333	-	80	170	155	...	159
WITH OWN CHILDREN UNDER 18 YEARS	44 025	258	-	65	151	135	...	139
WITH RELATED CHILDREN UNDER 6 YEARS	31 750	193	-	41	118	78	...	100
WITH OWN CHILDREN UNDER 6 YEARS	23 699	113	-	32	94	59	...	86
MARRIED-COUPLE FAMILIES	43 331	274	-	92	164	151	...	163
WITH RELATED CHILDREN UNDER 18 YEARS	35 097	234	-	65	146	101	...	128
WITH OWN CHILDREN UNDER 18 YEARS	31 634	193	-	58	134	94	...	117
WITH RELATED CHILDREN UNDER 6 YEARS	21 499	131	-	38	100	46	...	84
WITH OWN CHILDREN UNDER 6 YEARS	17 256	84	-	29	86	40	...	73
FEMALE HOUSEHOLDER, NO HUSBAND PRESENT	18 372	94	-	16	17	61	...	24
WITH RELATED CHILDREN UNDER 18 YEARS	15 266	77	-	12	15	45	...	17
WITH OWN CHILDREN UNDER 18 YEARS	11 777	52	-	5	10	38	...	15
WITH RELATED CHILDREN UNDER 6 YEARS	8 243	45	-	4	11	26	...	7
WITH OWN CHILDREN UNDER 6 YEARS	5 178	21	-	2	3	17	...	6
LABOR FORCE STATUS IN 1979 OF FAMILY MEMBERS								
AMERICAN INDIAN, ESKIMO, OR ALEUT HOUSEHOLDER								
FAMILIES	66 766	400	-	117	192	229	...	208
HOUSEHOLDER IN LABOR FORCE IN 1979	49 532	292	-	98	116	197	...	187
HOUSEHOLDER WORKED IN 1979	48 050	286	-	96	114	196	...	185
PAID JOB OR IN A BUSINESS OR FARM	45 721	264	-	94	110	190	...	184
TRADITIONAL WORK	2 329	23	-	2	4	6	...	1
RECEIVED CASH	1 732	16	-	1	1	6	...	-
DID NOT RECEIVE CASH	597	6	-	1	3	-	...	1
HOUSEHOLDER UNEMPLOYED IN 1979	1 482	6	-	1	2	1	...	1
HOUSEHOLDER NOT IN LABOR FORCE IN 1979	17 234	108	-	20	76	32	...	22
MARRIED-COUPLE FAMILIES	43 300	274	-	92	164	151	...	163
HOUSEHOLDER IN LABOR FORCE IN 1979	35 214	221	-	81	108	139	...	136
HOUSEHOLDER WORKED IN 1979	34 346	219	-	81	106	139	...	135
SPOUSE WORKED IN 1979	21 311	107	-	56	45	98	...	107
WITH OWN CHILDREN UNDER 18 YEARS	17 402	90	-	38	40	62	...	76
WITH OWN CHILDREN UNDER 6 YEARS	9 631	41	-	16	26	19	...	43
HOUSEHOLDER UNEMPLOYED IN 1979	868	1	-	-	2	-	...	1
SPOUSE WORKED IN 1979	406	1	-	-	1	-	...	1
WITH OWN CHILDREN UNDER 18 YEARS	329	-	-	-	1	-	...	-
WITH OWN CHILDREN UNDER 6 YEARS	201	-	-	-	1	-	...	-
HOUSEHOLDER NOT IN LABOR FORCE IN 1979	8 087	54	-	11	56	12	...	7
FEMALE HOUSEHOLDER, NO HUSBAND PRESENT	18 361	94	-	16	17	61	...	24
IN LABOR FORCE IN 1979	11 065	50	-	11	6	48	...	14
WORKED IN 1979	10 533	45	-	11	6	48	...	14
WITH OWN CHILDREN UNDER 18 YEARS	7 850	32	-	5	6	34	...	11
WITH OWN CHILDREN UNDER 6 YEARS	3 429	9	-	2	2	16	...	6
UNEMPLOYED IN 1979	532	5	-	-	-	-	...	-
WITH OWN CHILDREN UNDER 18 YEARS	435	5	-	-	-	-	...	-
WITH OWN CHILDREN UNDER 6 YEARS	251	3	-	-	-	-	...	-
NOT IN LABOR FORCE IN 1979	7 296	44	-	6	11	13	...	10

(INCLUDES AMERICAN INDIANS, ESKIMOS, AND ALEUTS IN HOUSEHOLDS WITH ONE OR MORE AMERICAN INDIAN, ESKIMO, OR ALEUT PERSONS. DATA ARE ESTIMATES BASED ON A SAMPLE; SEE INTRODUCTION. FOR MEANING OF SYMBOLS, SEE INTRODUCTION. FOR DEFINITION OF TERMS, SEE APPENDIXES A AND B)

IDENTIFIED RESERVATIONS	TOTAL, AMERICAN INDIAN, ESKIMO, AND ALEUT	ACOMA PUEBLO, N.MEX.	AGUA CALIENTE, CALIF.	ALABAMA-COUSHATTA, TEX.	ALAMO, N.MEX.	ALLEGANY, N.Y.	ALTURAS RANCHERIA, CALIF.	ANNETTE ISLANDS RESERVE, ALASKA
MERICAN INDIAN, ESKIMO, OR ALEUT SPOUSE, HOUSEHOLDER NOT AMERICAN INDIAN, ESKIMO, OR ALEUT								
MARRIED-COUPLE FAMILIES	3 707	10	-	...	-	30	-	19
OUSEHOLDER IN LABOR FORCE IN 1979	3 196	8	-	...	-	25	-	19
HOUSEHOLDER WORKED IN 1979	3 148	8	-	...	-	24	-	19
SPOUSE WORKED IN 1979	2 091	5	-	...	-	14	-	14
WITH OWN CHILDREN UNDER 16 YEARS	1 357	4	-	...	-	13	-	8
WITH OWN CHILDREN UNDER 6 YEARS	716	1	-	...	-	5	-	2
HOUSEHOLDER UNEMPLOYED IN 1979	48	-	-	...	-	2	-	-
SPOUSE WORKED IN 1979	28	-	-	...	-	2	-	-
WITH OWN CHILDREN UNDER 16 YEARS	23	-	-	...	-	2	-	-
WITH OWN CHILDREN UNDER 6 YEARS	15	-	-	...	-	2	-	-
OUSEHOLDER NOT IN LABOR FORCE IN 1979	511	2	-	...	-	5	-	-
ONERS IN FAMILIES IN 1979								
MERICAN INDIAN, ESKIMO, OR ALEUT HOUSEHOLDER OR SPOUSE								
AMILIES	70 500	410	-	118	192	239	...	227
NO WORKERS	8 411	23	-	8	32	11	...	3
1 WORKER	22 051	127	-	31	73	83	...	39
2 WORKERS	25 512	154	-	41	44	109	...	100
3 OR MORE WORKERS	14 525	106	-	37	22	34	...	65
MERICAN INDIAN, ESKIMO, OR ALEUT HOUSEHOLDER								
AMILIES	44 792	400	-	117	192	229	...	208
NO WORKERS	8 140	22	-	8	32	7	...	3
1 WORKER	21 040	127	-	31	73	74	...	54
2 WORKERS	23 842	147	-	40	44	98	...	93
3 OR MORE WORKERS	13 769	104	-	37	22	50	...	58
SIDENCE IN 1979								
PERSONS 1 YEAR AND OVER	326 430	2 203	-	490	1 027	907	...	922
AME HOUSE	261 980	2 060	-	458	550	700	...	829
IFFERENT HOUSE IN THE UNITED STATES	41 853	93	-	26	73	139	...	43
ON THIS RESERVATION	27 983	78	-	20	62	91	...	37
ON ANOTHER RESERVATION	2 627	1	-	-	8	22	...	-
OFF RESERVATION	11 244	14	-	6	3	46	...	8
SAME STATE	6 784	11	-	1	3	23	...	3
SAME COUNTY	2 574	-	-	-	-	16	...	-
DIFFERENT COUNTY	4 188	11	-	1	3	7	...	3
DIFFERENT STATE	4 440	2	-	5	-	23	...	3
BROAD	137	-	-	-	-	-	...	1
OT REPORTED	22 460	50	-	6	404	48	...	47
EAR LAST MOVED ONTO RESERVATION								
PERSONS 1 YEAR AND OVER	326 430	2 203	-	490	1 027	907	...	922
1979 OR 1980	20 255	30	-	6	14	87	...	26
1975 TO 1978	21 572	62	-	37	12	83	...	48
1970 TO 1974	15 523	30	-	57	5	33	...	48
1960 TO 1969	10 830	13	-	12	3	48	...	28
1950 TO 1959	3 697	14	-	4	-	7	...	13
1949 OR EARLIER	3 486	15	-	1	1	6	...	25
LWAYS LIVED ON THIS RESERVATION	226 391	1 985	-	365	587	567	...	662
OT REPORTED	24 676	54	-	7	405	55	...	61

TABLE 24. FAMILY AND MIGRATION CHARACTERISTICS OF AMERICAN INDIANS, ESKIMOS, AND ALEUTS FOR IDENTIFIED RESERVATIONS: 1980 - CON.

(INCLUDES AMERICAN INDIANS, ESKIMOS, AND ALEUTS IN HOUSEHOLDS WITH ONE OR MORE AMERICAN INDIAN, ESKIMO, OR ALEUT PERSONS. DATA ARE ESTIMATES BASED ON A SAMPLE; SEE INTRODUCTION. FOR MEANING OF SYMBOLS, SEE INTRODUCTION. FOR DEFINITION OF TERMS, SEE APPENDIXES A AND B)

IDENTIFIED RESERVATIONS	AUGUSTINE, CALIF.	BAD RIVER, WIS.	BARONA RANCHERIA, CALIF.	BAY MILLS, MICH.	BENTON PAIUTE, CALIF.	BERRY CREEK RANCHERIA, CALIF.	BIG BEND RANCHERIA, CALIF.	BIG CYPRESS, FLA.
FAMILY TYPE AND PRESENCE OF RELATED AND OWN CHILDREN								
FAMILIES WITH AMERICAN INDIAN, ESKIMO, OR ALEUT HOUSEHOLDER OR SPOUSE.	-	166	59	63	...	-	...	71
WITH RELATED CHILDREN UNDER 18 YEARS .	-	120	47	52	...	-	...	48
WITH OWN CHILDREN UNDER 18 YEARS . .	-	106	43	46	...	-	...	47
WITH RELATED CHILDREN UNDER 6 YEARS. .	-	70	27	27	...	-	...	28
WITH OWN CHILDREN UNDER 6 YEARS. . .	-	54	25	23	...	-	...	17
MARRIED-COUPLE FAMILIES.	-	107	38	50	...	-	...	42
WITH RELATED CHILDREN UNDER 18 YEARS .	-	73	29	41	...	-	...	31
WITH OWN CHILDREN UNDER 18 YEARS . .	-	67	26	38	...	-	...	28
WITH RELATED CHILDREN UNDER 6 YEARS. .	-	48	14	23	...	-	...	19
WITH OWN CHILDREN UNDER 6 YEARS. . .	-	39	14	20	...	-	...	12
FAMILIES WITH AMERICAN INDIAN, ESKIMO, OR ALEUT HOUSEHOLDER.	-	131	30	52	...	-	...	63
WITH RELATED CHILDREN UNDER 18 YEARS .	-	108	41	42	...	-	...	55
WITH OWN CHILDREN UNDER 18 YEARS . .	-	94	37	36	...	-	...	41
WITH RELATED CHILDREN UNDER 6 YEARS. .	-	65	24	21	...	-	...	27
WITH OWN CHILDREN UNDER 6 YEARS. . .	-	52	22	18	...	-	...	14
MARRIED-COUPLE FAMILIES.	-	92	29	39	...	-	...	37
WITH RELATED CHILDREN UNDER 18 YEARS .	-	63	22	31	...	-	...	30
WITH OWN CHILDREN UNDER 18 YEARS . .	-	55	20	29	...	-	...	22
WITH RELATED CHILDREN UNDER 6 YEARS. .	-	43	11	17	...	-	...	18
WITH OWN CHILDREN UNDER 6 YEARS. . .	-	36	11	15	...	-	...	11
FEMALE HOUSEHOLDER, NO HUSBAND PRESENT	-	45	19	5	...	-	...	22
WITH RELATED CHILDREN UNDER 18 YEARS .	-	33	18	4	...	-	...	21
WITH OWN CHILDREN UNDER 18 YEARS . .	-	27	16	4	...	-	...	18
WITH RELATED CHILDREN UNDER 6 YEARS. .	-	16	12	-	...	-	...	8
WITH OWN CHILDREN UNDER 6 YEARS. . .	-	10	10	-	...	-	...	5
LABOR FORCE STATUS IN 1979 OF FAMILY MEMBERS								
AMERICAN INDIAN, ESKIMO, OR ALEUT HOUSEHOLDER								
FAMILIES.	-	131	30	52	...	-	...	63
HOUSEHOLDER IN LABOR FORCE IN 1979 . .	-	110	36	42	...	-	...	45
HOUSEHOLDER WORKED IN 1979	-	106	35	42	...	-	...	41
PAID JOB OR IN A BUSINESS OR FARM. .	-	103	35	41	...	-	...	41
TRADITIONAL WORK	-	3	-	1	...	-	...	-
RECEIVED CASH.	-	2	-	1	...	-	...	-
DID NOT RECEIVE CASH	-	2	-	-	...	-	...	-
HOUSEHOLDER UNEMPLOYED IN 1979	-	4	1	-	...	-	...	4
HOUSEHOLDER NOT IN LABOR FORCE IN 1979 .	-	41	14	10	...	-	...	20
MARRIED-COUPLE FAMILIES	-	92	29	39	...	-	...	37
HOUSEHOLDER IN LABOR FORCE IN 1979 . .	-	69	26	32	...	-	...	27
HOUSEHOLDER WORKED IN 1979	-	67	26	32	...	-	...	24
SPOUSE WORKED IN 1979.	-	43	13	13	...	-	...	11
WITH OWN CHILDREN UNDER 18 YEARS .	-	33	11	12	...	-	...	9
WITH OWN CHILDREN UNDER 6 YEARS. .	-	19	6	6	...	-	...	5
HOUSEHOLDER UNEMPLOYED IN 1979 . . .	-	2	-	-	...	-	...	3
SPOUSE WORKED IN 1979.	-	2	-	-	...	-	...	2
WITH OWN CHILDREN UNDER 18 YEARS .	-	2	-	-	...	-	...	1
WITH OWN CHILDREN UNDER 6 YEARS. .	-	2	-	-	...	-	...	1
HOUSEHOLDER NOT IN LABOR FORCE IN 1979 .	-	24	3	7	...	-	...	10
FEMALE HOUSEHOLDER, NO HUSBAND PRESENT	-	45	19	5	...	-	...	22
IN LABOR FORCE IN 1979	-	31	9	5	...	-	...	15
WORKED IN 1979	-	31	8	5	...	-	...	15
WITH OWN CHILDREN UNDER 18 YEARS . .	-	20	8	4	...	-	...	14
WITH OWN CHILDREN UNDER 6 YEARS. . .	-	7	2	-	...	-	...	4
UNEMPLOYED IN 1979	-	-	1	-	...	-	...	-
WITH OWN CHILDREN UNDER 18 YEARS . .	-	-	1	-	...	-	...	-
WITH OWN CHILDREN UNDER 6 YEARS. . .	-	-	1	-	...	-	...	-
NOT IN LABOR FORCE IN 1979	-	14	10	-	...	-	...	8

TABLE 24. FAMILY AND MIGRATION CHARACTERISTICS OF AMERICAN INDIANS, ESKIMOS, AND ALEUTS FOR IDENTIFIED RESERVATIONS: 1980 - CON.

(INCLUDES AMERICAN INDIANS, ESKIMOS, AND ALEUTS IN HOUSEHOLDS WITH ONE OR MORE AMERICAN INDIAN, ESKIMO, OR ALEUT PERSONS. DATA ARE ESTIMATES BASED ON A SAMPLE; SEE INTRODUCTION. FOR MEANING OF SYMBOLS, SEE INTRODUCTION. FOR DEFINITION OF TERMS, SEE APPENDIXES A AND B)

IDENTIFIED RESERVATIONS	AUGUSTINE, CALIF.	BAD RIVER, WIS.	BARONA RANCHERIA, CALIF.	BAY MILLS, MICH.	BENTON PAIUTE, CALIF.	BERRY CREEK RANCHERIA, CALIF.	BIG BEND RANCHERIA, CALIF.	BIG CYPRESS, FLA.
AMERICAN INDIAN, ESKIMO, OR ALEUT SPOUSE, HOUSEHOLDER NOT AMERICAN INDIAN, ESKIMO, OR ALEUT								
MARRIED-COUPLE FAMILIES	-	15	...	11	-	-	-	...
HOUSEHOLDER IN LABOR FORCE IN 1979	-	7	...	10	-	-	-	...
HOUSEHOLDER WORKED IN 1979	-	7	...	10	-	-	-	...
SPOUSE WORKED IN 1979	-	7	...	9	-	-	-	...
WITH OWN CHILDREN UNDER 18 YEARS	-	7	...	7	-	-	-	...
WITH OWN CHILDREN UNDER 6 YEARS	-	3	...	4	-	-	-	...
HOUSEHOLDER UNEMPLOYED IN 1979	-	-	...	-	-	-	-	...
SPOUSE WORKED IN 1979	-	-	...	-	-	-	-	...
WITH OWN CHILDREN UNDER 18 YEARS	-	-	...	-	-	-	-	...
WITH OWN CHILDREN UNDER 6 YEARS	-	-	...	-	-	-	-	...
HOUSEHOLDER NOT IN LABOR FORCE IN 1979	-	8	...	2	-	-	-	...
WORKERS IN FAMILIES IN 1979								
AMERICAN INDIAN, ESKIMO, OR ALEUT HOUSEHOLDER OR SPOUSE								
FAMILIES	-	166	59	63	...	-	...	71
NO WORKERS	-	16	6	4	...	-	...	15
1 WORKER	-	32	17	18	...	-	...	25
2 WORKERS	-	63	20	22	...	-	...	24
3 OR MORE WORKERS	-	33	15	20	...	-	...	7
AMERICAN INDIAN, ESKIMO, OR ALEUT HOUSEHOLDER								
FAMILIES	-	151	50	52	...	-	...	63
NO WORKERS	-	16	6	4	...	-	...	14
1 WORKER	-	46	16	17	...	-	...	24
2 WORKERS	-	55	15	15	...	-	...	22
3 OR MORE WORKERS	-	33	12	16	...	-	...	3
RESIDENCE IN 1979								
PERSONS 1 YEAR AND OVER	-	684	213	269	...	-	...	343
SAME HOUSE	-	536	189	261	...	-	...	336
DIFFERENT HOUSE IN THE UNITED STATES	-	137	21	4	...	-	...	3
ON THIS RESERVATION	-	75	7	-	...	-	...	1
ON ANOTHER RESERVATION	-	5	8	-	...	-	...	-
OFF RESERVATION	-	56	5	4	...	-	...	1
SAME STATE	-	32	3	4	...	-	...	-
SAME COUNTY	-	13	2	3	...	-	...	-
DIFFERENT COUNTY	-	19	1	1	...	-	...	-
DIFFERENT STATE	-	24	2	-	...	-	...	1
ABROAD	-	1	-	-	...	-	...	1
NOT REPORTED	-	10	4	4	...	-	...	4
YEAR LAST MOVED ONTO RESERVATION								
PERSONS 1 YEAR AND OVER	-	684	213	269	...	-	...	343
1979 OR 1980	-	90	18	14	...	-	...	6
1975 TO 1978	-	199	37	36	...	-	...	27
1970 TO 1974	-	57	13	25	...	-	...	17
1960 TO 1969	-	81	1	21	...	-	...	23
1950 TO 1959	-	11	5	5	...	-	...	19
1949 OR EARLIER	-	18	3	6	...	-	...	1
ALWAYS LIVED ON THIS RESERVATION	-	224	135	160	...	-	...	249
NOT REPORTED	-	5	1	2	...	-	...	1

TABLE 24. FAMILY AND MIGRATION CHARACTERISTICS OF AMERICAN INDIANS, ESKIMOS, AND ALEUTS FOR IDENTIFIED RESERVATIONS: 1980 - CON.

(INCLUDES AMERICAN INDIANS, ESKIMOS, AND ALEUTS IN HOUSEHOLDS WITH ONE OR MORE AMERICAN INDIAN, ESKIMO, OR ALEUT PERSONS. DATA ARE ESTIMATES BASED ON A SAMPLE; SEE INTRODUCTION. FOR MEANING OF SYMBOLS, SEE INTRODUCTION. FOR DEFINITION OF TERMS, SEE APPENDIXES A AND B)

IDENTIFIED RESERVATIONS	BIG LAGOON RANCHERIA, CALIF.	BIG PINE RANCHERIA, CALIF.	BISHOP RANCHERIA, CALIF.	BLACKFEET, MONT.	BOIS FORTE (NETT LAKE), MINN.	BRIDGEPORT COLONY, CALIF.	BRIGHTON, FLA.	BURNS, OREG.
FAMILY TYPE AND PRESENCE OF RELATED AND OWN CHILDREN								
FAMILIES WITH AMERICAN INDIAN, ESKIMO, OR ALEUT HOUSEHOLDER OR SPOUSE.								
WITH RELATED CHILDREN UNDER 18 YEARS .	...	44	180	1 340	90	13	69	32
WITH OWN CHILDREN UNDER 18 YEARS .	...	51	128	1 046	70	9	58	24
WITH RELATED CHILDREN UNDER 6 YEARS.	...	47	115	926	65	7	43	18
WITH OWN CHILDREN UNDER 6 YEARS. .	...	30	74	603	47	2	37	17
	...	22	59	493	44	2	26	13
MARRIED-COUPLE FAMILIES.	...	36	113	987	37	5	46	19
WITH RELATED CHILDREN UNDER 18 YEARS .	...	31	80	746	25	4	40	17
WITH OWN CHILDREN UNDER 18 YEARS .	...	29	74	696	25	4	33	14
WITH RELATED CHILDREN UNDER 6 YEARS.	...	20	51	467	19	1	29	12
WITH OWN CHILDREN UNDER 6 YEARS. .	...	16	44	397	18	1	22	10
FAMILIES WITH AMERICAN INDIAN, ESKIMO, OR ALEUT HOUSEHOLDER.	...	63	163	1 203	87	12	68	31
WITH RELATED CHILDREN UNDER 18 YEARS .	...	49	116	959	69	7	57	23
WITH OWN CHILDREN UNDER 18 YEARS .	...	45	104	839	64	6	42	17
WITH RELATED CHILDREN UNDER 6 YEARS.	...	30	67	547	46	2	37	17
WITH OWN CHILDREN UNDER 6 YEARS. .	...	22	52	440	43	2	26	13
MARRIED-COUPLE FAMILIES.	...	34	93	850	34	4	45	18
WITH RELATED CHILDREN UNDER 18 YEARS .	...	30	67	679	24	2	39	16
WITH OWN CHILDREN UNDER 18 YEARS .	...	27	63	608	24	2	32	13
WITH RELATED CHILDREN UNDER 6 YEARS.	...	20	45	410	18	1	29	12
WITH OWN CHILDREN UNDER 6 YEARS. .	...	16	37	343	17	1	22	10
FEMALE HOUSEHOLDER, NO HUSBAND PRESENT	...	25	57	257	36	7	18	10
WITH RELATED CHILDREN UNDER 18 YEARS .	...	19	44	210	32	4	13	7
WITH OWN CHILDREN UNDER 18 YEARS .	...	17	38	170	30	4	7	4
WITH RELATED CHILDREN UNDER 6 YEARS.	...	9	19	103	20	1	7	5
WITH OWN CHILDREN UNDER 6 YEARS. .	...	4	12	66	19	1	3	3
LABOR FORCE STATUS IN 1979 OF FAMILY MEMBERS								
AMERICAN INDIAN, ESKIMO, OR ALEUT HOUSEHOLDER								
FAMILIES.	...	63	163	1 203	87	12	68	31
HOUSEHOLDER IN LABOR FORCE IN 1979 . .	...	44	124	984	67	7	54	28
HOUSEHOLDER WORKED IN 1979	...	44	121	964	64	7	54	28
PAID JOB OR IN A BUSINESS OR FARM.	...	44	120	945	64	7	54	28
TRADITIONAL WORK	...	-	1	19	-	-	-	-
RECEIVED CASH.	...	-	1	17	-	-	-	-
DID NOT RECEIVE CASH	...	-	-	2	-	-	-	-
HOUSEHOLDER UNEMPLOYED IN 1979 . . .	...	-	3	20	3	-	-	-
HOUSEHOLDER NOT IN LABOR FORCE IN 1979	...	18	39	219	20	5	13	3
MARRIED-COUPLE FAMILIES	...	34	93	850	34	4	45	18
HOUSEHOLDER IN LABOR FORCE IN 1979 . .	...	29	77	733	27	4	36	18
HOUSEHOLDER WORKED IN 1979	...	29	76	720	27	4	36	18
SPOUSE WORKED IN 1979.	...	15	50	444	21	4	26	14
WITH OWN CHILDREN UNDER 18 YEARS .	...	12	41	349	19	2	24	11
WITH OWN CHILDREN UNDER 6 YEARS. .	...	7	24	199	13	1	16	9
HOUSEHOLDER UNEMPLOYED IN 1979 . . .	...	-	1	13	-	-	-	-
SPOUSE WORKED IN 1979.	...	-	1	4	-	-	-	-
WITH OWN CHILDREN UNDER 18 YEARS .	...	-	1	4	-	-	-	-
WITH OWN CHILDREN UNDER 6 YEARS. .	...	-	1	3	-	-	-	-
HOUSEHOLDER NOT IN LABOR FORCE IN 1979 .	...	5	18	117	7	-	9	-
FEMALE HOUSEHOLDER, NO HUSBAND PRESENT	...	25	57	257	36	7	18	10
IN LABOR FORCE IN 1979	...	14	42	189	26	2	14	7
WORKED IN 1979	...	14	40	182	23	2	14	7
WITH OWN CHILDREN UNDER 18 YEARS . .	...	12	33	130	20	1	7	6
WITH OWN CHILDREN UNDER 6 YEARS. .	...	3	9	53	11	-	3	3
UNEMPLOYED IN 1979	...	-	2	7	3	-	-	-
WITH OWN CHILDREN UNDER 18 YEARS . .	...	-	2	5	3	-	-	-
WITH OWN CHILDREN UNDER 6 YEARS. .	...	-	-	3	3	-	-	-
NOT IN LABOR FORCE IN 1979	...	11	15	69	10	5	3	3

TABLE 24. FAMILY AND MIGRATION CHARACTERISTICS OF AMERICAN INDIANS, ESKIMOS, AND ALEUTS FOR IDENTIFIED RESERVATIONS: 1980 - CON.

(INCLUDES AMERICAN INDIANS, ESKIMOS, AND ALEUTS IN HOUSEHOLDS WITH ONE OR MORE AMERICAN INDIAN, ESKIMO, OR ALEUT PERSONS. DATA ARE ESTIMATES BASED ON A SAMPLE; SEE INTRODUCTION. FOR MEANING OF SYMBOLS, SEE INTRODUCTION. FOR DEFINITION OF TERMS, SEE APPENDIXES A AND B)

IDENTIFIED RESERVATIONS	BIG LAGOON RANCHERIA, CALIF.	BIG PINE RANCHERIA, CALIF.	BISHOP RANCHERIA, CALIF.	BLACKFEET, MONT.	BOIS FORTE (NETT LAKE), MINN.	BRIDGEPORT COLONY, CALIF.	BRIGHTON, FLA.	BURNS, OREG.
AMERICAN INDIAN, ESKIMO, OR ALEUT SPOUSE, HOUSEHOLDER NOT AMERICAN INDIAN, ESKIMO, OR ALEUT								
MARRIED-COUPLE FAMILIES	-	...	17	137	...	...	...	...
HOUSEHOLDER IN LABOR FORCE IN 1979	-	...	16	128	...	...	...	...
HOUSEHOLDER WORKED IN 1979	-	...	16	125	...	...	...	...
SPOUSE WORKED IN 1979	-	...	9	84	...	...	...	...
WITH OWN CHILDREN UNDER 18 YEARS	-	...	7	40	...	...	...	...
WITH OWN CHILDREN UNDER 6 YEARS	-	...	3	31	...	...	...	...
HOUSEHOLDER UNEMPLOYED IN 1979	-	...	-	3	...	...	...	...
SPOUSE WORKED IN 1979	-	...	-	3	...	...	...	...
WITH OWN CHILDREN UNDER 18 YEARS	-	...	-	-	...	...	...	...
WITH OWN CHILDREN UNDER 6 YEARS	-	...	-	-	...	...	...	...
HOUSEHOLDER NOT IN LABOR FORCE IN 1979	-	...	1	9	...	...	...	...
WORKERS IN FAMILIES IN 1979								
AMERICAN INDIAN, ESKIMO, OR ALEUT HOUSEHOLDER OR SPOUSE								
FAMILIES	...	44	180	1 340	90	13	69	32
NO WORKERS	...	11	18	86	9	2	4	-
1 WORKER	...	25	56	444	21	5	20	3
2 WORKERS	...	14	64	522	43	5	25	13
3 OR MORE WORKERS	...	14	42	288	17	1	20	16
AMERICAN INDIAN, ESKIMO, OR ALEUT HOUSEHOLDER								
FAMILIES	...	43	163	1 203	87	12	48	31
NO WORKERS	...	11	18	83	9	2	4	-
1 WORKER	...	25	51	404	20	4	20	3
2 WORKERS	...	13	56	454	41	5	24	13
3 OR MORE WORKERS	...	14	37	263	17	1	20	15
RESIDENCE IN 1979								
PERSONS 1 YEAR AND OVER	...	262	757	5 338	393	50	325	158
SAME HOUSE	...	233	629	4 111	249	1	269	122
DIFFERENT HOUSE IN THE UNITED STATES	...	20	102	816	134	49	35	33
ON THIS RESERVATION	...	3	57	644	97	-	33	18
ON ANOTHER RESERVATION	...	3	6	10	2	-	1	9
OFF RESERVATION	...	13	39	142	35	49	1	6
SAME STATE	...	11	28	78	24	44	-	2
SAME COUNTY	...	-	6	15	7	43	-	1
DIFFERENT COUNTY	...	11	22	63	17	1	-	1
DIFFERENT STATE	...	2	12	64	11	4	1	4
ABROAD	...	-	-	7	-	-	-	-
NOT REPORTED	...	9	26	425	10	-	22	3
YEAR LAST MOVED ONTO RESERVATION								
PERSONS 1 YEAR AND OVER	...	262	757	5 338	393	50	325	158
1979 OR 1980	...	111	96	219	55	49	6	25
1975 TO 1978	...	25	112	295	14	-	30	34
1970 TO 1974	...	40	51	166	13	-	15	14
1960 TO 1969	...	40	60	152	23	-	2	-
1950 TO 1959	...	1	25	30	3	-	7	2
1949 OR EARLIER	...	2	53	61	7	-	7	3
ALWAYS LIVED ON THIS RESERVATION	...	31	338	4 029	270	1	239	78
NOT REPORTED	...	10	24	428	6	-	20	-

TABLE 24. FAMILY AND MIGRATION CHARACTERISTICS OF AMERICAN INDIANS, ESKIMOS, AND ALEUTS FOR IDENTIFIED RESERVATIONS: 1980 - CON.

(INCLUDES AMERICAN INDIANS, ESKIMOS, AND ALEUTS IN HOUSEHOLDS WITH ONE OR MORE AMERICAN INDIAN, ESKIMO, OR ALEUT PERSONS. DATA ARE ESTIMATES BASED ON A SAMPLE; SEE INTRODUCTION. FOR MEANING OF SYMBOLS, SEE INTRODUCTION. FOR DEFINITION OF TERMS, SEE APPENDIXES A AND B)

IDENTIFIED RESERVATIONS	CABAZON, CALIF.	CACHIL DENE RANCHERIA, CALIF.	CAHUILLA, CALIF.	CAMPO, CALIF.	CAMP VERDE, ARIZ.	CANONCITO, N.MEX.	CAPITAN GRANDE, CALIF.	CARSON COLONY, NEV.
FAMILY TYPE AND PRESENCE OF RELATED AND OWN CHILDREN								
FAMILIES WITH AMERICAN INDIAN, ESKIMO, OR ALEUT HOUSEHOLDER OR SPOUSE	...	...	7	24	40	194	-	36
WITH RELATED CHILDREN UNDER 18 YEARS	...	...	4	15	29	172	-	34
WITH OWN CHILDREN UNDER 18 YEARS	...	...	4	13	26	157	-	28
WITH RELATED CHILDREN UNDER 6 YEARS	...	...	2	5	22	95	-	19
WITH OWN CHILDREN UNDER 6 YEARS	...	...	2	4	20	80	-	14
MARRIED-COUPLE FAMILIES	...	...	6	12	26	143	-	30
WITH RELATED CHILDREN UNDER 18 YEARS	...	...	2	7	19	128	-	19
WITH OWN CHILDREN UNDER 18 YEARS	...	...	2	6	18	121	-	18
WITH RELATED CHILDREN UNDER 6 YEARS	...	...	1	2	15	74	-	10
WITH OWN CHILDREN UNDER 6 YEARS	...	...	1	2	14	69	-	9
FAMILIES WITH AMERICAN INDIAN, ESKIMO, OR ALEUT HOUSEHOLDER	...	...	7	21	40	192	-	33
WITH RELATED CHILDREN UNDER 18 YEARS	...	...	4	12	29	171	-	34
WITH OWN CHILDREN UNDER 18 YEARS	...	...	4	10	26	157	-	27
WITH RELATED CHILDREN UNDER 6 YEARS	...	...	2	4	22	93	-	18
WITH OWN CHILDREN UNDER 6 YEARS	...	...	2	2	20	80	-	13
MARRIED-COUPLE FAMILIES	...	...	6	9	26	141	-	27
WITH RELATED CHILDREN UNDER 18 YEARS	...	...	2	5	19	126	-	17
WITH OWN CHILDREN UNDER 18 YEARS	...	...	2	4	18	121	-	16
WITH RELATED CHILDREN UNDER 6 YEARS	...	...	1	1	15	72	-	9
WITH OWN CHILDREN UNDER 6 YEARS	...	...	1	1	14	69	-	8
FEMALE HOUSEHOLDER, NO HUSBAND PRESENT	...	...	-	9	13	45	-	13
WITH RELATED CHILDREN UNDER 18 YEARS	...	...	-	5	9	41	-	13
WITH OWN CHILDREN UNDER 18 YEARS	...	...	-	4	7	32	-	9
WITH RELATED CHILDREN UNDER 6 YEARS	...	...	-	1	7	17	-	9
WITH OWN CHILDREN UNDER 6 YEARS	...	...	-	-	6	10	-	5
LABOR FORCE STATUS IN 1979 OF FAMILY MEMBERS								
AMERICAN INDIAN, ESKIMO, OR ALEUT HOUSEHOLDER								
FAMILIES	...	...	7	21	40	192	-	33
HOUSEHOLDER IN LABOR FORCE IN 1979	...	...	5	9	28	108	-	41
HOUSEHOLDER WORKED IN 1979	...	...	4	8	28	103	-	40
PAID JOB OR IN A BUSINESS OR FARM	...	...	4	7	28	97	-	40
TRADITIONAL WORK	...	...	-	1	-	5	-	-
RECEIVED CASH	...	...	-	-	-	5	-	-
DID NOT RECEIVE CASH	...	...	-	1	-	-	-	-
HOUSEHOLDER UNEMPLOYED IN 1979	...	...	1	1	-	6	-	1
HOUSEHOLDER NOT IN LABOR FORCE IN 1979	...	...	2	12	12	84	-	12
MARRIED-COUPLE FAMILIES	...	...	6	9	26	141	-	27
HOUSEHOLDER IN LABOR FORCE IN 1979	...	...	2	5	21	92	-	24
HOUSEHOLDER WORKED IN 1979	...	...	1	5	21	86	-	23
SPOUSE WORKED IN 1979	...	...	1	4	15	43	-	13
WITH OWN CHILDREN UNDER 18 YEARS	...	...	-	2	12	41	-	11
WITH OWN CHILDREN UNDER 6 YEARS	...	...	-	1	11	24	-	5
HOUSEHOLDER UNEMPLOYED IN 1979	...	...	1	-	-	6	-	1
SPOUSE WORKED IN 1979	...	...	-	-	-	6	-	1
WITH OWN CHILDREN UNDER 18 YEARS	...	...	-	-	-	4	-	-
WITH OWN CHILDREN UNDER 6 YEARS	...	...	-	-	-	3	-	-
HOUSEHOLDER NOT IN LABOR FORCE IN 1979	...	...	4	4	5	49	-	3
FEMALE HOUSEHOLDER, NO HUSBAND PRESENT	...	...	-	9	13	45	-	18
IN LABOR FORCE IN 1979	...	...	-	1	8	15	-	12
WORKED IN 1979	...	...	-	1	8	15	-	12
WITH OWN CHILDREN UNDER 18 YEARS	...	...	-	1	6	13	-	7
WITH OWN CHILDREN UNDER 6 YEARS	...	...	-	-	5	2	-	3
UNEMPLOYED IN 1979	...	...	-	-	-	-	-	-
WITH OWN CHILDREN UNDER 18 YEARS	...	...	-	-	-	-	-	-
WITH OWN CHILDREN UNDER 6 YEARS	...	...	-	-	-	-	-	-
NOT IN LABOR FORCE IN 1979	...	...	-	7	5	30	-	6

TABLE 24. FAMILY AND MIGRATION CHARACTERISTICS OF AMERICAN INDIANS, ESKIMOS, AND ALEUTS FOR IDENTIFIED RESERVATIONS: 1980 - CON.

(INCLUDES AMERICAN INDIANS, ESKIMOS, AND ALEUTS IN HOUSEHOLDS WITH ONE OR MORE AMERICAN INDIAN, ESKIMO, OR ALEUT PERSONS. DATA ARE ESTIMATES BASED ON A SAMPLE; SEE INTRODUCTION. FOR MEANING OF SYMBOLS, SEE INTRODUCTION. FOR DEFINITION OF TERMS, SEE APPENDIXES A AND B)

IDENTIFIED RESERVATIONS	CABAZON, CALIF.	CACHIL DEHE RANCHERIA, CALIF.	CAHUILLA, CALIF.	CAMPO, CALIF.	CAMP VERDE, ARIZ.	CANONCITO, N.MEX.	CAPITAN GRANDE, CALIF.	CARSON COLONY, NEV.
AMERICAN INDIAN, ESKIMO, OR ALEUT SPOUSE, HOUSEHOLDER NOT AMERICAN INDIAN, ESKIMO, OR ALEUT								
MARRIED-COUPLE FAMILIES	-	-	-	...	-	...	-	...
HOUSEHOLDER IN LABOR FORCE IN 1979	-	-	-	...	-	...	-	...
HOUSEHOLDER WORKED IN 1979	-	-	-	...	-	...	-	...
SPOUSE WORKED IN 1979	-	-	-	...	-	...	-	...
WITH OWN CHILDREN UNDER 18 YEARS	-	-	-	...	-	...	-	...
WITH OWN CHILDREN UNDER 6 YEARS	-	-	-	...	-	...	-	...
HOUSEHOLDER UNEMPLOYED IN 1979	-	-	-	...	-	...	-	...
SPOUSE WORKED IN 1979	-	-	-	...	-	...	-	...
WITH OWN CHILDREN UNDER 18 YEARS	-	-	-	...	-	...	-	...
WITH OWN CHILDREN UNDER 6 YEARS	-	-	-	...	-	...	-	...
HOUSEHOLDER NOT IN LABOR FORCE IN 1979	-	-	-	...	-	...	-	...
WORKERS IN FAMILIES IN 1979								
AMERICAN INDIAN, ESKIMO, OR ALEUT HOUSEHOLDER OR SPOUSE								
FAMILIES	...	...	7	24	40	194	-	56
NO WORKERS	...	...	2	8	5	66	-	2
1 WORKER	...	...	-	6	14	66	-	20
2 WORKERS	...	...	2	7	17	43	-	23
3 OR MORE WORKERS	...	...	2	2	4	19	-	8
AMERICAN INDIAN, ESKIMO, OR ALEUT HOUSEHOLDER								
FAMILIES	...	...	7	21	40	192	-	53
NO WORKERS	...	...	2	8	5	66	-	2
1 WORKER	...	...	-	6	14	66	-	19
2 WORKERS	...	...	2	6	17	43	-	24
3 OR MORE WORKERS	...	...	2	1	4	17	-	8
RESIDENCE IN 1979								
PERSONS 1 YEAR AND OVER	...	...	...	83	173	935	-	211
SAME HOUSE	...	...	...	71	158	879	-	155
DIFFERENT HOUSE IN THE UNITED STATES	...	...	...	11	3	44	-	54
ON THIS RESERVATION	...	...	...	9	1	15	-	40
ON ANOTHER RESERVATION	...	...	...	2	1	4	-	-
OFF RESERVATION	...	...	...	-	1	25	-	15
SAME STATE	...	...	...	-	1	17	-	9
SAME COUNTY	...	...	...	-	1	5	-	-
DIFFERENT COUNTY	...	...	...	-	-	12	-	9
DIFFERENT STATE	...	...	...	-	-	8	-	6
ABROAD	...	...	...	-	-	-	-	-
NOT REPORTED	...	...	...	1	12	12	-	1
YEAR LAST MOVED ONTO RESERVATION								
PERSONS 1 YEAR AND OVER	...	...	...	83	173	935	-	211
1979 OR 1980	...	...	...	9	3	42	-	20
1975 TO 1978	...	...	...	14	44	23	-	12
1970 TO 1974	...	...	...	19	11	23	-	19
1960 TO 1969	...	...	...	1	-	7	-	20
1950 TO 1959	...	...	...	1	-	2	-	6
1949 OR EARLIER	...	...	...	1	6	1	-	7
ALWAYS LIVED ON THIS RESERVATION	...	...	...	36	97	823	-	67
NOT REPORTED	...	...	...	2	12	13	-	-

TABLE 24. FAMILY AND MIGRATION CHARACTERISTICS OF AMERICAN INDIANS, ESKIMOS, AND ALEUTS FOR IDENTIFIED RESERVATIONS: 1980 - CON.

(INCLUDES AMERICAN INDIANS, ESKIMOS, AND ALEUTS IN HOUSEHOLDS WITH ONE OR MORE AMERICAN INDIAN, ESKIMO, OR ALEUT PERSONS. DATA ARE ESTIMATES BASED ON A SAMPLE; SEE INTRODUCTION. FOR MEANING OF SYMBOLS, SEE INTRODUCTION. FOR DEFINITION OF TERMS, SEE APPENDIXES A AND B)

IDENTIFIED RESERVATIONS	CATAWBA, S.C.	CATTARAUGUS, N.Y.	CEDARVILLE RANCHERIA, CALIF.	CHEHALIS, WASH.	CHEMEHUEVI, CALIF.	CHEYENNE RIVER, S.DAK.	CHITIMACHA, LA.	COCHITI PUEBLO, N.MEX.
FAMILY TYPE AND PRESENCE OF RELATED AND OWN CHILDREN								
FAMILIES WITH AMERICAN INDIAN, ESKIMO, OR ALEUT HOUSEHOLDER OR SPOUSE	325	453	...	46	10	289	43	132
WITH RELATED CHILDREN UNDER 18 YEARS	281	315	...	38	7	239	41	105
WITH OWN CHILDREN UNDER 18 YEARS	249	280	...	36	7	204	39	76
WITH RELATED CHILDREN UNDER 6 YEARS	154	154	...	29	5	143	21	33
WITH OWN CHILDREN UNDER 6 YEARS	138	128	...	26	5	115	19	27
MARRIED-COUPLE FAMILIES	34	287	...	32	7	190	38	85
WITH RELATED CHILDREN UNDER 18 YEARS	23	192	...	27	5	160	39	69
WITH OWN CHILDREN UNDER 18 YEARS	18	177	...	25	5	142	36	61
WITH RELATED CHILDREN UNDER 6 YEARS	11	96	...	22	2	111	21	34
WITH OWN CHILDREN UNDER 6 YEARS	9	83	...	20	2	85	19	21
FAMILIES WITH AMERICAN INDIAN, ESKIMO, OR ALEUT HOUSEHOLDER	325	432	...	42	...	261	39	132
WITH RELATED CHILDREN UNDER 18 YEARS	281	297	...	35	...	216	25	105
WITH OWN CHILDREN UNDER 18 YEARS	249	262	...	33	...	182	25	76
WITH RELATED CHILDREN UNDER 6 YEARS	154	144	...	26	...	146	13	33
WITH OWN CHILDREN UNDER 6 YEARS	138	119	...	23	...	99	13	27
MARRIED-COUPLE FAMILIES	34	266	...	28	...	162	34	85
WITH RELATED CHILDREN UNDER 18 YEARS	23	174	...	23	...	137	23	69
WITH OWN CHILDREN UNDER 18 YEARS	18	159	...	22	...	120	23	61
WITH RELATED CHILDREN UNDER 6 YEARS	11	86	...	19	...	94	13	34
WITH OWN CHILDREN UNDER 6 YEARS	9	74	...	17	...	69	13	21
FEMALE HOUSEHOLDER, NO HUSBAND PRESENT	157	137	...	10	...	71	4	31
WITH RELATED CHILDREN UNDER 18 YEARS	142	107	...	9	...	60	1	24
WITH OWN CHILDREN UNDER 18 YEARS	122	90	...	9	...	46	1	11
WITH RELATED CHILDREN UNDER 6 YEARS	74	50	...	5	...	43	-	10
WITH OWN CHILDREN UNDER 6 YEARS	66	39	...	4	...	25	-	5
LABOR FORCE STATUS IN 1979 OF FAMILY MEMBERS								
AMERICAN INDIAN, ESKIMO, OR ALEUT HOUSEHOLDER								
FAMILIES	324	432	...	42	...	261	39	132
HOUSEHOLDER IN LABOR FORCE IN 1979	264	307	...	34	...	218	33	95
HOUSEHOLDER WORKED IN 1979	257	300	...	34	...	208	32	94
PAID JOB OR IN A BUSINESS OR FARM	256	298	...	31	...	199	32	84
TRADITIONAL WORK	1	3	...	3	...	9	-	10
RECEIVED CASH	1	-	...	1	...	9	-	6
DID NOT RECEIVE CASH	-	3	...	2	...	-	-	4
HOUSEHOLDER UNEMPLOYED IN 1979	7	7	...	-	...	10	1	1
HOUSEHOLDER NOT IN LABOR FORCE IN 1979	60	125	...	8	...	43	6	37
MARRIED-COUPLE FAMILIES	34	266	...	28	...	162	34	85
HOUSEHOLDER IN LABOR FORCE IN 1979	26	201	...	23	...	131	30	75
HOUSEHOLDER WORKED IN 1979	26	200	...	23	...	146	30	73
SPOUSE WORKED IN 1979	11	115	...	20	...	87	15	43
WITH OWN CHILDREN UNDER 18 YEARS	6	77	...	17	...	69	10	35
WITH OWN CHILDREN UNDER 6 YEARS	4	41	...	15	...	37	5	9
HOUSEHOLDER UNEMPLOYED IN 1979	-	1	...	-	...	5	-	1
SPOUSE WORKED IN 1979	-	-	...	-	...	4	-	-
WITH OWN CHILDREN UNDER 18 YEARS	-	-	...	-	...	3	-	-
WITH OWN CHILDREN UNDER 6 YEARS	-	-	...	-	...	3	-	-
HOUSEHOLDER NOT IN LABOR FORCE IN 1979	9	65	...	5	...	11	4	11
FEMALE HOUSEHOLDER, NO HUSBAND PRESENT	155	137	...	10	...	71	4	31
IN LABOR FORCE IN 1979	109	91	...	5	...	48	1	13
WORKED IN 1979	105	86	...	5	...	44	-	13
WITH OWN CHILDREN UNDER 18 YEARS	89	65	...	5	...	32	-	7
WITH OWN CHILDREN UNDER 6 YEARS	48	23	...	3	...	19	-	2
UNEMPLOYED IN 1979	5	4	...	-	...	4	1	-
WITH OWN CHILDREN UNDER 18 YEARS	3	3	...	-	...	4	-	-
WITH OWN CHILDREN UNDER 6 YEARS	3	3	...	-	...	3	-	-
NOT IN LABOR FORCE IN 1979	46	46	...	5	...	23	3	18

TABLE 24. FAMILY AND MIGRATION CHARACTERISTICS OF AMERICAN INDIANS, ESKIMOS, AND ALEUTS FOR IDENTIFIED RESERVATIONS: 1980 — CON.

(INCLUDES AMERICAN INDIANS, ESKIMOS, AND ALEUTS IN HOUSEHOLDS WITH ONE OR MORE AMERICAN INDIAN, ESKIMO, OR ALEUT PERSONS. DATA ARE ESTIMATES BASED ON A SAMPLE; SEE INTRODUCTION. FOR MEANING OF SYMBOLS, SEE INTRODUCTION. FOR DEFINITION OF TERMS, SEE APPENDIXES A AND B)

IDENTIFIED RESERVATIONS	CATAWBA, S.C.	CATTARAUGUS, N.Y.	CEDARVILLE RANCHERIA, CALIF.	CHEHALIS, WASH.	CHEMEHUEVI, CALIF.	CHEYENNE RIVER, S.DAK.	CHITIMACHA, LA.	COCHITI PUEBLO, N.MEX.
ERICAN INDIAN, ESKIMO, OR ALEUT POUSE, HOUSEHOLDER NOT AMERICAN DIAN, ESKIMO, OR ALEUT								
MARRIED-COUPLE FAMILIES	-	21	-	...	...	27	24	-
USEHOLDER IN LABOR FORCE IN 1979	-	20	-	...	...	26	23	-
HOUSEHOLDER WORKED IN 1979	-	20	-	...	...	23	23	-
SPOUSE WORKED IN 1979	-	12	-	...	...	9	16	-
WITH OWN CHILDREN UNDER 18 YEARS	-	9	-	...	...	7	8	-
WITH OWN CHILDREN UNDER 6 YEARS	-	5	-	...	...	6	3	-
HOUSEHOLDER UNEMPLOYED IN 1979	-	-	-	...	...	4	-	-
SPOUSE WORKED IN 1979	-	-	-	...	...	-	-	-
WITH OWN CHILDREN UNDER 18 YEARS	-	-	-	...	...	-	-	-
WITH OWN CHILDREN UNDER 6 YEARS	-	-	-	...	...	-	-	-
USEHOLDER NOT IN LABOR FORCE IN 1979	-	1	-	...	...	1	1	-
KERS IN FAMILIES IN 1979								
ERICAN INDIAN, ESKIMO, OR ALEUT OUSEHOLDER OR SPOUSE								
MILIES	325	453	...	46	10	289	63	132
NO WORKERS	42	62	...	2	-	21	3	10
1 WORKER	213	162	...	15	2	87	24	38
2 WORKERS	50	149	...	20	7	93	27	60
3 OR MORE WORKERS	20	80	...	8	-	87	10	24
ERICAN INDIAN, ESKIMO, OR ALEUT OUSEHOLDER								
MILIES	325	432	...	42	...	261	39	132
NO WORKERS	42	61	...	2	...	19	3	10
1 WORKER	213	136	...	13	...	75	16	38
2 WORKERS	50	140	...	18	...	86	13	60
3 OR MORE WORKERS	20	73	...	8	...	82	5	24
SIDENCE IN 1979								
PERSONS 1 YEAR AND OVER	966	1 806	...	192	...	1 463	176	596
ME HOUSE	705	1 512	...	177	...	1 164	148	579
FFERENT HOUSE IN THE UNITED STATES	254	160	...	13	...	270	14	13
ON THIS RESERVATION	11	125	...	5	...	171	7	10
ON ANOTHER RESERVATION	-	-	...	2	...	40	-	-
OFF RESERVATION	242	34	...	5	...	59	8	6
SAME STATE	220	23	...	5	...	39	8	4
SAME COUNTY	-	4	...	3	...	1	8	-
DIFFERENT COUNTY	220	19	...	2	...	38	-	4
DIFFERENT STATE	22	11	...	-	...	20	-	1
ROAD	-	9	...	-	...	-	-	-
T REPORTED	7	126	...	2	...	29	14	2
AR LAST MOVED ONTO RESERVATION								
PERSONS 1 YEAR AND OVER	966	1 806	...	192	...	1 463	176	596
79 OR 1980	257	66	...	17	...	118	11	20
75 TO 1978	32	145	...	53	...	55	14	60
70 TO 1974	16	105	...	17	...	25	19	37
60 TO 1969	4	79	...	11	...	30	8	24
50 TO 1959	-	33	...	6	...	13	1	8
49 OR EARLIER	2	28	...	5	...	15	1	4
MAYS LIVED ON THIS RESERVATION	80	1 193	...	82	...	1 184	107	444
T REPORTED	575	159	...	1	...	22	14	-

TABLE 24. FAMILY AND MIGRATION CHARACTERISTICS OF AMERICAN INDIANS, ESKIMOS, AND ALEUTS FOR IDENTIFIED RESERVATIONS: 1980 - CON.

(INCLUDES AMERICAN INDIANS, ESKIMOS, AND ALEUTS IN HOUSEHOLDS WITH ONE OR MORE AMERICAN INDIAN, ESKIMO, OR ALEUT PERSONS. DATA ARE ESTIMATES BASED ON A SAMPLE; SEE INTRODUCTION. FOR MEANING OF SYMBOLS, SEE INTRODUCTION. FOR DEFINITION OF TERMS, SEE APPENDIXES A AND B)

IDENTIFIED RESERVATIONS	COCOPAH, ARIZ.	COEUR D'ALENE, IDAHO	COLD SPRINGS RANCHERIA, CALIF.	COLORADO RIVER, ARIZ.-CALIF.			COLVILLE, WASH.	CORTINA RANCHERIA, CALIF.
				TOTAL	ARIZONA	CALIFORNIA		
FAMILY TYPE AND PRESENCE OF RELATED AND OWN CHILDREN								
FAMILIES WITH AMERICAN INDIAN, ESKIMO, OR ALEUT HOUSEHOLDER OR SPOUSE	58	128	11	463	432	12	890	...
WITH RELATED CHILDREN UNDER 18 YEARS	48	105	10	360	336	4	647	...
WITH OWN CHILDREN UNDER 18 YEARS	36	88	7	300	296	4	584	...
WITH RELATED CHILDREN UNDER 6 YEARS	31	59	5	220	219	1	348	...
WITH OWN CHILDREN UNDER 6 YEARS	15	44	3	178	177	1	310	...
MARRIED-COUPLE FAMILIES	34	75	2	330	321	10	571	...
WITH RELATED CHILDREN UNDER 18 YEARS	28	54	2	234	252	1	388	...
WITH OWN CHILDREN UNDER 18 YEARS	23	50	2	215	213	1	340	...
WITH RELATED CHILDREN UNDER 6 YEARS	18	38	1	164	162	1	210	...
WITH OWN CHILDREN UNDER 6 YEARS	11	33	1	140	139	1	192	...
FAMILIES WITH AMERICAN INDIAN, ESKIMO, OR ALEUT HOUSEHOLDER	57	118	11	416	408	8	822	...
WITH RELATED CHILDREN UNDER 18 YEARS	47	97	10	327	325	2	608	...
WITH OWN CHILDREN UNDER 18 YEARS	35	80	7	270	268	2	548	...
WITH RELATED CHILDREN UNDER 6 YEARS	30	53	5	204	204	-	327	...
WITH OWN CHILDREN UNDER 6 YEARS	15	38	3	163	163	-	291	...
MARRIED-COUPLE FAMILIES	33	65	2	283	277	6	503	...
WITH RELATED CHILDREN UNDER 18 YEARS	27	50	2	221	221	-	348	...
WITH OWN CHILDREN UNDER 18 YEARS	22	42	2	185	185	-	324	...
WITH RELATED CHILDREN UNDER 6 YEARS	17	32	1	148	148	-	190	...
WITH OWN CHILDREN UNDER 6 YEARS	11	27	1	125	125	-	173	...
FEMALE HOUSEHOLDER, NO HUSBAND PRESENT	19	42	6	104	102	2	239	...
WITH RELATED CHILDREN UNDER 18 YEARS	16	37	6	85	82	2	198	...
WITH OWN CHILDREN UNDER 18 YEARS	10	29	5	71	69	2	167	...
WITH RELATED CHILDREN UNDER 6 YEARS	10	19	3	42	42	-	100	...
WITH OWN CHILDREN UNDER 6 YEARS	2	9	2	29	29	-	85	...
LABOR FORCE STATUS IN 1979 OF FAMILY MEMBERS								
AMERICAN INDIAN, ESKIMO, OR ALEUT HOUSEHOLDER								
FAMILIES	57	117	11	416	408	8	822	...
HOUSEHOLDER IN LABOR FORCE IN 1979	27	91	4	359	350	8	678	...
HOUSEHOLDER WORKED IN 1979	27	87	4	349	341	8	670	...
PAID JOB OR IN A BUSINESS OR FARM	27	84	4	341	333	8	659	...
TRADITIONAL WORK	-	3	-	8	8	-	11	...
RECEIVED CASH	-	1	-	6	6	-	8	...
DID NOT RECEIVE CASH	-	2	-	2	2	-	3	...
HOUSEHOLDER UNEMPLOYED IN 1979	-	4	-	10	10	-	8	...
HOUSEHOLDER NOT IN LABOR FORCE IN 1979	30	27	8	57	57	-	144	...
MARRIED-COUPLE FAMILIES	33	64	2	283	277	6	503	...
HOUSEHOLDER IN LABOR FORCE IN 1979	23	55	2	252	246	6	437	...
HOUSEHOLDER WORKED IN 1979	23	53	2	248	242	6	435	...
SPOUSE WORKED IN 1979	11	28	2	144	144	-	302	...
WITH OWN CHILDREN UNDER 18 YEARS	9	24	2	113	113	-	230	...
WITH OWN CHILDREN UNDER 6 YEARS	5	15	1	78	78	-	116	...
HOUSEHOLDER UNEMPLOYED IN 1979	-	2	-	5	5	-	1	...
SPOUSE WORKED IN 1979	-	1	-	1	1	-	1	...
WITH OWN CHILDREN UNDER 18 YEARS	-	1	-	1	1	-	1	...
WITH OWN CHILDREN UNDER 6 YEARS	-	1	-	-	-	-	1	...
HOUSEHOLDER NOT IN LABOR FORCE IN 1979	10	9	-	30	30	-	67	...
FEMALE HOUSEHOLDER, NO HUSBAND PRESENT	19	42	6	104	102	2	239	...
IN LABOR FORCE IN 1979	3	27	1	88	86	2	181	...
WORKED IN 1979	3	25	1	84	82	2	176	...
WITH OWN CHILDREN UNDER 18 YEARS	-	21	1	63	60	2	139	...
WITH OWN CHILDREN UNDER 6 YEARS	-	6	1	23	23	-	69	...
UNEMPLOYED IN 1979	-	2	-	4	4	-	5	...
WITH OWN CHILDREN UNDER 18 YEARS	-	1	-	1	1	-	3	...
WITH OWN CHILDREN UNDER 6 YEARS	-	1	-	1	1	-	58	...
NOT IN LABOR FORCE IN 1979	16	15	5	16	16	-		

TABLE 24. FAMILY AND MIGRATION CHARACTERISTICS OF AMERICAN INDIANS, ESKIMOS, AND ALEUTS FOR IDENTIFIED RESERVATIONS: 1980 - CON.

(INCLUDES AMERICAN INDIANS, ESKIMOS, AND ALEUTS IN HOUSEHOLDS WITH ONE OR MORE AMERICAN INDIAN, ESKIMO, OR ALEUT PERSONS. DATA ARE ESTIMATES BASED ON A SAMPLE; SEE INTRODUCTION. FOR MEANING OF SYMBOLS, SEE INTRODUCTION. FOR DEFINITION OF TERMS, SEE APPENDIXES A AND B)

IDENTIFIED RESERVATIONS	COCOPAH, ARIZ.	COEUR D'ALENE, IDAHO	COLD SPRINGS RANCHERIA, CALIF.	COLORADO RIVER, ARIZ.-CALIF.			COLVILLE, WASH.	CORTINA RANCHERIA, CALIF.
				TOTAL	ARIZONA	CALIFORNIA		
AMERICAN INDIAN, ESKIMO, OR ALEUT SPOUSE, HOUSEHOLDER NOT AMERICAN INDIAN, ESKIMO, OR ALEUT								
MARRIED-COUPLE FAMILIES	...	10	-	48	44	...	68	-
HOUSEHOLDER IN LABOR FORCE IN 1979	...	8	-	41	38	...	61	-
HOUSEHOLDER WORKED IN 1979	...	8	-	41	38	...	61	-
SPOUSE WORKED IN 1979	...	5	-	31	27	...	33	-
WITH OWN CHILDREN UNDER 18 YEARS	...	5	-	20	19	...	22	-
WITH OWN CHILDREN UNDER 6 YEARS	...	4	-	11	9	...	10	-
HOUSEHOLDER UNEMPLOYED IN 1979	...	-	-	-	-	...	-	-
SPOUSE WORKED IN 1979	...	-	-	-	-	...	-	-
WITH OWN CHILDREN UNDER 18 YEARS	...	-	-	-	-	...	-	-
WITH OWN CHILDREN UNDER 6 YEARS	...	-	-	-	-	...	-	-
HOUSEHOLDER NOT IN LABOR FORCE IN 1979	...	2	-	7	7	...	7	-
WORKERS IN FAMILIES IN 1979								
AMERICAN INDIAN, ESKIMO, OR ALEUT HOUSEHOLDER OR SPOUSE								
FAMILIES	58	128	11	463	452	12	890	...
NO WORKERS	6	15	-	30	30	-	45	...
1 WORKER	21	30	3	145	137	8	263	...
2 WORKERS	18	44	3	188	184	4	332	...
3 OR MORE WORKERS	13	21	4	100	100	-	209	...
AMERICAN INDIAN, ESKIMO, OR ALEUT HOUSEHOLDER								
FAMILIES	57	118	11	416	408	8	822	...
NO WORKERS	6	14	-	27	27	-	60	...
1 WORKER	21	46	3	133	125	8	244	...
2 WORKERS	18	40	5	148	148	-	322	...
3 OR MORE WORKERS	12	19	4	88	88	-	196	...
RESIDENCE IN 1979								
PERSONS 1 YEAR AND OVER	342	549	62	1 885	1 858	...	3 481	...
SAME HOUSE	296	375	60	1 247	1 237	...	2 493	...
DIFFERENT HOUSE IN THE UNITED STATES	37	127	1	336	320	...	935	...
ON THIS RESERVATION	18	68	-	185	171	...	607	...
ON ANOTHER RESERVATION	12	34	-	20	20	...	74	...
OFF RESERVATION	7	25	1	131	129	...	253	...
SAME STATE	6	5	1	75	73	...	190	...
SAME COUNTY	-	-	-	-	-	...	58	...
DIFFERENT COUNTY	6	5	1	75	73	...	132	...
DIFFERENT STATE	1	20	-	56	56	...	63	...
ABROAD	-	-	-	-	-	...	9	...
NOT REPORTED	9	47	1	301	301	...	44	...
YEAR LAST MOVED ONTO RESERVATION								
PERSONS 1 YEAR AND OVER	342	549	62	1 885	1 858	...	3 481	...
1979 OR 1980	26	75	1	240	233	...	441	...
1975 TO 1978	32	88	8	143	134	...	529	...
1970 TO 1974	69	82	-	123	123	...	377	...
1960 TO 1969	20	31	3	99	99	...	215	...
1950 TO 1959	3	12	1	47	47	...	70	...
1949 OR EARLIER	2	8	1	82	82	...	82	...
ALWAYS LIVED ON THIS RESERVATION	179	207	45	847	837	...	1 723	...
NOT REPORTED	10	46	1	302	302	...	44	...

TABLE 24. FAMILY AND MIGRATION CHARACTERISTICS OF AMERICAN INDIANS, ESKIMOS, AND ALEUTS FOR IDENTIFIED RESERVATIONS: 1980 - Con.

(INCLUDES AMERICAN INDIANS, ESKIMOS, AND ALEUTS IN HOUSEHOLDS WITH ONE OR MORE AMERICAN INDIAN, ESKIMO, OR ALEUT PERSONS. DATA ARE ESTIMATES BASED ON A SAMPLE; SEE INTRODUCTION. FOR MEANING OF SYMBOLS, SEE INTRODUCTION. FOR DEFINITION OF TERMS, SEE APPENDIXES A AND B)

IDENTIFIED RESERVATIONS	COUSHATTA, LA.	COYOTE VALLEY RANCHERIA, CALIF.	CROW, MONT.	CROW CREEK, S.DAK.	CUYAPAIPE, CALIF.	DEER CREEK, MINN.	DRESSLER-VILLE COLONY, NEV.	DRY CREEK RANCHERIA, CALIF.
FAMILY TYPE AND PRESENCE OF RELATED AND OWN CHILDREN								
FAMILIES WITH AMERICAN INDIAN, ESKIMO, OR ALEUT HOUSEHOLDER OR SPOUSE. . . .	...	-	774	382	...	...	33	...
WITH RELATED CHILDREN UNDER 18 YEARS .	...	-	648	246	...	...	24	...
WITH OWN CHILDREN UNDER 18 YEARS .	...	-	547	186	...	...	19	...
WITH RELATED CHILDREN UNDER 6 YEARS. .	...	-	407	137	...	...	14	...
WITH OWN CHILDREN UNDER 6 YEARS. . .	...	-	241	95	...	...	10	...
MARRIED-COUPLE FAMILIES.	...	-	576	169	...	...	18	...
WITH RELATED CHILDREN UNDER 18 YEARS .	...	-	493	152	...	...	15	...
WITH OWN CHILDREN UNDER 18 YEARS .	...	-	434	128	...	...	15	...
WITH RELATED CHILDREN UNDER 6 YEARS. .	...	-	314	87	...	...	9	...
WITH OWN CHILDREN UNDER 6 YEARS. . .	...	-	211	64	...	...	9	...
FAMILIES WITH AMERICAN INDIAN, ESKIMO, OR ALEUT HOUSEHOLDER.	...	-	743	256	...	...	33	...
WITH RELATED CHILDREN UNDER 18 YEARS .	...	-	640	219	...	...	24	...
WITH OWN CHILDREN UNDER 18 YEARS .	...	-	526	164	...	...	19	...
WITH RELATED CHILDREN UNDER 6 YEARS. .	...	-	399	122	...	...	14	...
WITH OWN CHILDREN UNDER 6 YEARS. . .	...	-	233	86	...	...	10	...
MARRIED-COUPLE FAMILIES.	...	-	546	142	...	...	18	...
WITH RELATED CHILDREN UNDER 18 YEARS .	...	-	469	125	...	...	15	...
WITH OWN CHILDREN UNDER 18 YEARS .	...	-	413	106	...	...	15	...
WITH RELATED CHILDREN UNDER 6 YEARS. .	...	-	308	72	...	...	9	...
WITH OWN CHILDREN UNDER 6 YEARS. . .	...	-	203	55	...	...	9	...
FEMALE HOUSEHOLDER, NO HUSBAND PRESENT	...	-	174	87	...	...	10	...
WITH RELATED CHILDREN UNDER 18 YEARS .	...	-	150	76	...	...	5	...
WITH OWN CHILDREN UNDER 18 YEARS .	...	-	104	48	...	...	4	...
WITH RELATED CHILDREN UNDER 6 YEARS. .	...	-	79	36	...	...	1	...
WITH OWN CHILDREN UNDER 6 YEARS. . .	...	-	28	27	...	...	1	...
LABOR FORCE STATUS IN 1979 OF FAMILY MEMBERS								
AMERICAN INDIAN, ESKIMO, OR ALEUT HOUSEHOLDER								
FAMILIES.	...	-	742	256	...	...	33	...
HOUSEHOLDER IN LABOR FORCE IN 1979 . .	...	-	624	187	...	...	28	...
HOUSEHOLDER WORKED IN 1979	...	-	601	179	...	...	28	...
PAID JOB OR IN A BUSINESS OR FARM. .	...	-	584	175	...	...	28	...
TRADITIONAL WORK	...	-	17	4	...	...	-	...
RECEIVED CASH.	...	-	17	2	...	...	-	...
DID NOT RECEIVE CASH	...	-	-	2	...	...	-	...
HOUSEHOLDER UNEMPLOYED IN 1979 . . .	...	-	23	8	...	...	-	...
HOUSEHOLDER NOT IN LABOR FORCE IN 1979 .	...	-	117	69	...	...	4	...
MARRIED-COUPLE FAMILIES	...	-	543	141	...	...	18	...
HOUSEHOLDER IN LABOR FORCE IN 1979 . .	...	-	473	124	...	...	18	...
HOUSEHOLDER WORKED IN 1979	...	-	458	122	...	...	18	...
SPOUSE WORKED IN 1979.	...	-	279	77	...	...	18	...
WITH OWN CHILDREN UNDER 18 YEARS	...	-	245	62	...	...	15	...
WITH OWN CHILDREN UNDER 6 YEARS.	...	-	119	40	...	...	9	...
HOUSEHOLDER UNEMPLOYED IN 1979 . . .	...	-	17	2	...	...	-	...
SPOUSE WORKED IN 1979.	...	-	9	-	...	...	-	...
WITH OWN CHILDREN UNDER 18 YEARS	...	-	8	-	...	...	-	...
WITH OWN CHILDREN UNDER 6 YEARS.	...	-	3	-	...	...	-	...
HOUSEHOLDER NOT IN LABOR FORCE IN 1979 .	...	-	68	17	...	...	-	...
FEMALE HOUSEHOLDER, NO HUSBAND PRESENT								
IN LABOR FORCE IN 1979	...	-	174	87	...	...	10	...
WORKED IN 1979	...	-	131	43	...	...	8	...
WITH OWN CHILDREN UNDER 18 YEARS . .	...	-	124	40	...	...	8	...
WITH OWN CHILDREN UNDER 6 YEARS. . .	...	-	84	24	...	...	4	...
UNEMPLOYED IN 1979	...	-	22	17	...	...	1	...
WITH OWN CHILDREN UNDER 18 YEARS . .	...	-	7	6	...	...	-	...
WITH OWN CHILDREN UNDER 6 YEARS. . .	...	-	7	6	...	...	-	...
NOT IN LABOR FORCE IN 1979	...	-	43	41	...	...	2	...

TABLE 24. FAMILY AND MIGRATION CHARACTERISTICS OF AMERICAN INDIANS, ESKIMOS, AND ALEUTS FOR IDENTIFIED RESERVATIONS: 1980 - CON.

(INCLUDES AMERICAN INDIANS, ESKIMOS, AND ALEUTS IN HOUSEHOLDS WITH ONE OR MORE AMERICAN INDIAN, ESKIMO, OR ALEUT PERSONS. DATA ARE ESTIMATES BASED ON A SAMPLE; SEE INTRODUCTION. FOR MEANING OF SYMBOLS, SEE INTRODUCTION. FOR DEFINITION OF TERMS, SEE APPENDIXES A AND B)

IDENTIFIED RESERVATIONS	COUSHATTA, LA.	COYOTE VALLEY RANCHERIA, CALIF.	CROW, MONT.	CROW CREEK, S.DAK.	CUYAPAIPE, CALIF.	DEER CREEK, MINN.	DRESSLER-VILLE COLONY, NEV.	DRY CREEK RANCHERIA, CALIF.
AMERICAN INDIAN, ESKIMO, OR ALEUT SPOUSE, HOUSEHOLDER NOT AMERICAN INDIAN, ESKIMO, OR ALEUT								
MARRIED-COUPLE FAMILIES	-	-	31	24	-	...	-	-
HOUSEHOLDER IN LABOR FORCE IN 1979	-	-	25	21	-	...	-	-
HOUSEHOLDER WORKED IN 1979	-	-	25	21	-	...	-	-
SPOUSE WORKED IN 1979	-	-	16	21	-	...	-	-
WITH OWN CHILDREN UNDER 16 YEARS	-	-	11	17	-	...	-	-
WITH OWN CHILDREN UNDER 6 YEARS	-	-	2	9	-	...	-	-
HOUSEHOLDER UNEMPLOYED IN 1979	-	-	-	-	-	...	-	-
SPOUSE WORKED IN 1979	-	-	-	-	-	...	-	-
WITH OWN CHILDREN UNDER 16 YEARS	-	-	-	-	-	...	-	-
WITH OWN CHILDREN UNDER 6 YEARS	-	-	-	-	-	...	-	-
HOUSEHOLDER NOT IN LABOR FORCE IN 1979	-	-	3	5	-	...	-	-
WORKERS IN FAMILIES IN 1979								
AMERICAN INDIAN, ESKIMO, OR ALEUT HOUSEHOLDER OR SPOUSE								
FAMILIES	...	-	774	282	...	...	33	...
NO WORKERS	...	-	45	27	...	...	-	...
1 WORKER	...	-	214	82	...	...	6	...
2 WORKERS	...	-	307	102	...	...	15	...
3 OR MORE WORKERS	...	-	207	70	...	...	12	...
AMERICAN INDIAN, ESKIMO, OR ALEUT HOUSEHOLDER								
FAMILIES	...	-	743	256	...	...	33	...
NO WORKERS	...	-	44	24	...	...	-	...
1 WORKER	...	-	203	80	...	...	6	...
2 WORKERS	...	-	298	88	...	...	15	...
3 OR MORE WORKERS	...	-	198	63	...	...	12	...
RESIDENCE IN 1979								
PERSONS 1 YEAR AND OVER	...	-	3 833	1 449	...	...	122	43
SAME HOUSE	...	-	3 188	1 205	...	...	103	32
DIFFERENT HOUSE IN THE UNITED STATES	...	-	519	211	...	...	19	11
ON THIS RESERVATION	...	-	311	129	...	...	10	-
ON ANOTHER RESERVATION	...	-	28	27	...	...	8	-
OFF RESERVATION	...	-	180	55	...	...	-	11
SAME STATE	...	-	121	19	...	...	-	11
SAME COUNTY	...	-	57	-	...	...	-	11
DIFFERENT COUNTY	...	-	64	19	...	...	-	-
DIFFERENT STATE	...	-	59	36	...	...	-	-
ABROAD	...	-	5	-	...	...	-	-
NOT REPORTED	...	-	121	33	...	...	-	-
YEAR LAST MOVED ONTO RESERVATION								
PERSONS 1 YEAR AND OVER	...	-	3 833	1 449	...	...	122	43
1979 OR 1980	...	-	341	108	...	...	11	12
1975 TO 1978	...	-	248	110	...	...	9	1
1970 TO 1974	...	-	180	49	...	...	8	-
1960 TO 1969	...	-	134	84	...	...	10	5
1950 TO 1959	...	-	49	20	...	...	-	3
1949 OR EARLIER	...	-	44	13	...	...	1	3
ALWAYS LIVED ON THIS RESERVATION	...	-	2 706	981	...	...	82	19
NOT REPORTED	...	-	131	54	...	...	-	-

TABLE 24. FAMILY AND MIGRATION CHARACTERISTICS OF AMERICAN INDIANS, ESKIMOS, AND ALEUTS FOR IDENTIFIED RESERVATIONS: 1980 - CON.

(INCLUDES AMERICAN INDIANS, ESKIMOS, AND ALEUTS IN HOUSEHOLDS WITH ONE OR MORE AMERICAN INDIAN, ESKIMO, OR ALEUT PERSONS. DATA ARE ESTIMATES BASED ON A SAMPLE; SEE INTRODUCTION. FOR MEANING OF SYMBOLS, SEE INTRODUCTION. FOR DEFINITION OF TERMS, SEE APPENDIXES A AND B)

IDENTIFIED RESERVATIONS	BUCK VALLEY, IDAHO-NEV.			DUCKWATER, NEV.	EASTERN CHEROKEE, N.C.	EASTERN PEQUOT, CONN.	ELY COLONY, NEV.	ENTERPRISE RANCHERIA, CALIF.
	TOTAL	IDAHO	NEVADA					
FAMILY TYPE AND PRESENCE OF RELATED AND OWN CHILDREN								
FAMILIES WITH AMERICAN INDIAN, ESKIMO, OR ALEUT HOUSEHOLDER OR SPOUSE. . . .	194	40	154	24	1 262	---	16	---
WITH RELATED CHILDREN UNDER 18 YEARS .	143	31	112	18	930	---	13	---
WITH OWN CHILDREN UNDER 18 YEARS . .	112	24	88	14	805	---	11	---
WITH RELATED CHILDREN UNDER 6 YEARS. .	69	16	53	9	429	---	6	---
WITH OWN CHILDREN UNDER 6 YEARS. . .	50	12	38	8	321	---	5	---
MARRIED-COUPLE FAMILIES.	122	21	101	17	875	---	10	---
WITH RELATED CHILDREN UNDER 18 YEARS .	95	16	79	13	636	---	10	---
WITH OWN CHILDREN UNDER 18 YEARS . .	78	14	62	9	587	---	7	---
WITH RELATED CHILDREN UNDER 6 YEARS. .	48	8	41	6	306	---	6	---
WITH OWN CHILD..EN UNDER 6 YEARS. . .	36	6	31	5	249	---	5	---
FAMILIES WITH AMERICAN INDIAN, ESKIMO, OR ALEUT HOUSEHOLDER.	187	40	147	24	1 167	---	12	---
WITH RELATED CHILDREN UNDER 18 YEARS .	138	31	107	18	867	---	9	---
WITH OWN CHILDREN UNDER 18 YEARS . .	108	24	84	14	745	---	7	---
WITH RELATED CHILDREN UNDER 6 YEARS. .	65	16	50	9	398	---	4	---
WITH OWN CHILDREN UNDER 6 YEARS. . .	46	12	35	8	294	---	2	---
MARRIED-COUPLE FAMILIES.	116	21	95	17	780	---	6	---
WITH RELATED CHILDREN UNDER 18 YEARS .	90	16	74	13	573	---	6	---
WITH OWN CHILDREN UNDER 18 YEARS . .	74	16	58	9	526	---	4	---
WITH RELATED CHILDREN UNDER 6 YEARS. .	45	8	37	6	277	---	4	---
WITH OWN CHILDREN UNDER 6 YEARS. . .	34	6	28	5	223	---	2	---
FEMALE HOUSEHOLDER, NO HUSBAND PRESENT	53	18	35	5	307	---	4	---
WITH RELATED CHILDREN UNDER 18 YEARS .	39	15	24	4	247	---	2	---
WITH OWN CHILDREN UNDER 18 YEARS . .	28	8	20	4	190	---	2	---
WITH RELATED CHILDREN UNDER 6 YEARS. .	18	8	10	2	100	---	-	---
WITH OWN CHILDREN UNDER 6 YEARS. . .	10	5	4	2	66	---	-	---
LABOR FORCE STATUS IN 1979 OF FAMILY MEMBERS								
AMERICAN INDIAN, ESKIMO, OR ALEUT HOUSEHOLDER								
FAMILIES.	187	40	147	24	1 167	---	12	---
HOUSEHOLDER IN LABOR FORCE IN 1979 . .	133	19	113	21	924	---	12	---
HOUSEHOLDER WORKED IN 1979	127	18	109	21	916	---	12	---
PAID JOB OR IN A BUSINESS OR FARM. .	120	17	103	18	893	---	12	---
TRADITIONAL WORK	6	1	5	3	23	---	-	---
RECEIVED CASH.	6	1	5	3	18	---	-	---
DID NOT RECEIVE CASH	-	-	-	-	5	---	-	---
HOUSEHOLDER UNEMPLOYED IN 1979 . . .	6	1	5	-	8	---	-	---
HOUSEHOLDER NOT IN LABOR FORCE IN 1979	55	21	34	3	243	---	6	---
MARRIED-COUPLE FAMILIES	116	21	95	17	780	---	6	---
HOUSEHOLDER IN LABOR FORCE IN 1979 . .	94	15	79	16	647	---	6	---
HOUSEHOLDER WORKED IN 1979	89	14	75	16	644	---	4	---
SPOUSE WORKED IN 1979.	62	9	53	8	472	---	4	---
WITH OWN CHILDREN UNDER 18 YEARS .	47	7	40	5	363	---	2	---
WITH OWN CHILDREN UNDER 6 YEARS. .	21	1	20	3	152	---	-	---
HOUSEHOLDER UNEMPLOYED IN 1979 . . .	5	1	4	-	3	---	-	---
SPOUSE WORKED IN 1979.	3	1	4	-	2	---	-	---
WITH OWN CHILDREN UNDER 18 YEARS .	4	1	3	-	1	---	-	---
WITH OWN CHILDREN UNDER 6 YEARS. .	3	1	2	-	-	---	-	---
HOUSEHOLDER NOT IN LABOR FORCE IN 1979	22	6	16	1	133	---	-	---
FEMALE HOUSEHOLDER, NO HUSBAND PRESENT	53	18	35	5	307	---	4	---
IN LABOR FORCE IN 1979	29	4	25	4	231	---	4	---
WORKED IN 1979	28	4	24	4	227	---	4	---
WITH OWN CHILDREN UNDER 18 YEARS . .	21	3	18	4	161	---	2	---
WITH OWN CHILDREN UNDER 6 YEARS. . .	7	3	4	2	58	---	-	---
UNEMPLOYED IN 1979	1	-	1	-	4	---	-	---
WITH OWN CHILDREN UNDER 18 YEARS . .	1	-	1	-	2	---	-	---
WITH OWN CHILDREN UNDER 6 YEARS. . .	-	-	-	-	1	---	-	---
NOT IN LABOR FORCE IN 1979	23	14	10	1	76	---	-	---

TABLE 24. FAMILY AND MIGRATION CHARACTERISTICS OF AMERICAN INDIANS, ESKIMOS, AND ALEUTS FOR IDENTIFIED RESERVATIONS: 1980 - CON.

(INCLUDES AMERICAN INDIANS, ESKIMOS, AND ALEUTS IN HOUSEHOLDS WITH ONE OR MORE AMERICAN INDIAN, ESKIMO, OR ALEUT PERSONS. DATA ARE ESTIMATES BASED ON A SAMPLE; SEE INTRODUCTION. FOR MEANING OF SYMBOLS, SEE INTRODUCTION. FOR DEFINITION OF TERMS, SEE APPENDIXES A AND B)

IDENTIFIED RESERVATIONS	BUCK VALLEY, IDAHO-NEV.			DUCKWATER, NEV.	EASTERN CHEROKEE, N.C.	EASTERN PEQUOT, CONN.	ELY COLONY, NEV.	ENTERPRISE RANCHERIA, CALIF.
	TOTAL	IDAHO	NEVADA					
AMERICAN INDIAN, ESKIMO, OR ALEUT SPOUSE, HOUSEHOLDER NOT AMERICAN INDIAN, ESKIMO, OR ALEUT								
MARRIED-COUPLE FAMILIES	...	-	...	-	95	-	...	-
HOUSEHOLDER IN LABOR FORCE IN 1979	...	-	...	-	76	-	...	-
HOUSEHOLDER WORKED IN 1979	...	-	...	-	74	-	...	-
SPOUSE WORKED IN 1979	...	-	...	-	57	-	...	-
WITH OWN CHILDREN UNDER 18 YEARS	...	-	...	-	40	-	...	-
WITH OWN CHILDREN UNDER 6 YEARS	...	-	...	-	16	-	...	-
HOUSEHOLDER UNEMPLOYED IN 1979	...	-	...	-	1	-	...	-
SPOUSE WORKED IN 1979	...	-	...	-	1	-	...	-
WITH OWN CHILDREN UNDER 18 YEARS	...	-	...	-	-	-	...	-
WITH OWN CHILDREN UNDER 6 YEARS	...	-	...	-	-	-	...	-
HOUSEHOLDER NOT IN LABOR FORCE IN 1979	...	-	...	-	19	-	...	-
WORKERS IN FAMILIES IN 1979								
AMERICAN INDIAN, ESKIMO, OR ALEUT HOUSEHOLDER OR SPOUSE								
FAMILIES	194	40	154	24	1 262	...	16	...
NO WORKERS	21	13	8	1	91	...	-	...
1 WORKER	51	9	42	9	371	...	6	...
2 WORKERS	66	11	55	9	545	...	6	...
3 OR MORE WORKERS	55	7	49	5	255	...	3	...
AMERICAN INDIAN, ESKIMO, OR ALEUT HOUSEHOLDER								
FAMILIES	187	40	147	24	1 167	...	12	...
NO WORKERS	21	13	8	1	85	...	-	...
1 WORKER	48	9	39	9	347	...	5	...
2 WORKERS	64	11	53	9	500	...	4	...
3 OR MORE WORKERS	54	7	47	5	235	...	3	...
RESIDENCE IN 1979								
PERSONS 1 YEAR AND OVER	909	184	725	102	4 726	...	59	...
SAME HOUSE	743	156	587	45	4 364	...	55	...
DIFFERENT HOUSE IN THE UNITED STATES	144	9	135	56	329	...	3	...
ON THIS RESERVATION	86	4	82	34	248	...	1	...
ON ANOTHER RESERVATION	8	-	8	14	10	...	-	...
OFF RESERVATION	50	5	45	7	71	...	1	...
SAME STATE	15	-	15	3	37	...	1	...
SAME COUNTY	6	-	6	-	13	...	1	...
DIFFERENT COUNTY	9	-	9	3	23	...	-	...
DIFFERENT STATE	35	5	30	4	34	...	-	...
ABROAD	1	-	1	-	1	...	-	...
NOT REPORTED	21	19	2	1	32	...	1	...
YEAR LAST MOVED ONTO RESERVATION								
PERSONS 1 YEAR AND OVER	909	184	725	102	4 726	...	59	...
1979 OR 1980	78	7	72	24	145	...	3	...
1975 TO 1978	68	3	65	16	257	...	47	...
1970 TO 1974	66	17	49	11	249	...	3	...
1960 TO 1969	39	11	28	1	170	...	-	...
1950 TO 1959	9	-	9	-	51	...	-	...
1949 OR EARLIER	22	5	17	16	88	...	1	...
ALWAYS LIVED ON THIS RESERVATION	604	120	484	33	3 718	...	3	...
NOT REPORTED	23	19	4	-	48	...	-	...

TABLE 24. FAMILY AND MIGRATION CHARACTERISTICS OF AMERICAN INDIANS, ESKIMOS, AND ALEUTS FOR IDENTIFIED RESERVATIONS: 1980 - CON.

(INCLUDES AMERICAN INDIANS, ESKIMOS, AND ALEUTS IN HOUSEHOLDS WITH ONE OR MORE AMERICAN INDIAN, ESKIMO, OR ALEUT PERSONS. DATA ARE ESTIMATED BASED ON A SAMPLE; SEE INTRODUCTION. FOR MEANING OF SYMBOLS, SEE INTRODUCTION. FOR DEFINITION OF TERMS, SEE APPENDIXES A AND B)

IDENTIFIED RESERVATIONS	FALLON COLONY, NEV.	FALLON, NEV.	FLANDREAU, S.DAK.	FLATHEAD, MONT.	FOND DU LAC, MINN.	FORT APACHE, ARIZ.	FORT BELKNAP, MONT.	FORT BERTHOLD, N.DAK.
FAMILY TYPE AND PRESENCE OF RELATED AND OWN CHILDREN								
FAMILIES WITH AMERICAN INDIAN, ESKIMO, OR ALEUT HOUSEHOLDER OR SPOUSE	11	41	38	1 060	143	1 299	394	533
WITH RELATED CHILDREN UNDER 18 YEARS	9	46	30	795	98	1 135	321	448
WITH OWN CHILDREN UNDER 18 YEARS	5	32	27	719	93	984	272	385
WITH RELATED CHILDREN UNDER 6 YEARS	-	19	12	448	47	704	185	263
WITH OWN CHILDREN UNDER 6 YEARS	-	7	10	387	41	900	133	189
MARRIED-COUPLE FAMILIES	4	39	22	806	97	900	249	340
WITH RELATED CHILDREN UNDER 18 YEARS	4	29	18	596	65	781	207	279
WITH OWN CHILDREN UNDER 18 YEARS	2	22	16	531	65	704	188	261
WITH RELATED CHILDREN UNDER 6 YEARS	-	13	6	352	38	501	119	160
WITH OWN CHILDREN UNDER 6 YEARS	-	7	5	311	25	372	90	133
FAMILIES WITH AMERICAN INDIAN, ESKIMO, OR ALEUT HOUSEHOLDER	11	38	32	857	109	1 262	384	499
WITH RELATED CHILDREN UNDER 18 YEARS	9	44	25	651	80	1 102	314	402
WITH OWN CHILDREN UNDER 18 YEARS	5	30	22	586	75	954	284	347
WITH RELATED CHILDREN UNDER 6 YEARS	-	18	11	363	37	679	182	246
WITH OWN CHILDREN UNDER 6 YEARS	-	6	9	308	33	481	131	176
MARRIED-COUPLE FAMILIES	4	37	16	682	63	862	239	304
WITH RELATED CHILDREN UNDER 18 YEARS	4	26	13	452	47	748	199	241
WITH OWN CHILDREN UNDER 18 YEARS	2	20	11	419	47	674	181	223
WITH RELATED CHILDREN UNDER 6 YEARS	-	12	5	266	18	476	116	143
WITH OWN CHILDREN UNDER 6 YEARS	-	6	4	233	17	353	88	118
FEMALE HOUSEHOLDER, NO HUSBAND PRESENT	7	14	12	206	33	317	108	162
WITH RELATED CHILDREN UNDER 18 YEARS	5	11	11	169	23	287	92	139
WITH OWN CHILDREN UNDER 18 YEARS	3	7	11	142	19	226	71	109
WITH RELATED CHILDREN UNDER 6 YEARS	-	3	6	84	11	158	54	98
WITH OWN CHILDREN UNDER 6 YEARS	-	-	5	67	8	97	35	47
LABOR FORCE STATUS IN 1979 OF FAMILY MEMBERS								
AMERICAN INDIAN, ESKIMO, OR ALEUT HOUSEHOLDER								
FAMILIES	11	38	32	834	109	1 262	382	497
HOUSEHOLDER IN LABOR FORCE IN 1979	11	46	24	713	88	980	302	391
HOUSEHOLDER WORKED IN 1979	11	46	24	701	86	966	293	371
PAID JOB OR IN A BUSINESS OR FARM	11	44	24	684	86	942	286	353
TRADITIONAL WORK	-	2	-	17	-	24	7	18
RECEIVED CASH	-	2	-	14	-	14	7	11
DID NOT RECEIVE CASH	-	-	-	3	-	10	-	7
HOUSEHOLDER UNEMPLOYED IN 1979	-	-	-	11	2	14	9	19
HOUSEHOLDER NOT IN LABOR FORCE IN 1979	-	12	7	143	21	282	81	106
MARRIED-COUPLE FAMILIES	4	37	16	601	63	862	239	302
HOUSEHOLDER IN LABOR FORCE IN 1979	4	30	12	532	55	766	210	261
HOUSEHOLDER WORKED IN 1979	4	30	12	528	54	757	207	256
SPOUSE WORKED IN 1979	3	22	11	332	33	445	148	185
WITH OWN CHILDREN UNDER 18 YEARS	1	14	11	253	26	386	125	156
WITH OWN CHILDREN UNDER 6 YEARS	-	5	4	139	8	221	60	89
HOUSEHOLDER UNEMPLOYED IN 1979	-	-	-	3	1	9	3	6
SPOUSE WORKED IN 1979	-	-	-	3	1	4	2	5
WITH OWN CHILDREN UNDER 18 YEARS	-	-	-	2	1	4	2	5
WITH OWN CHILDREN UNDER 6 YEARS	-	-	-	1	1	1	1	3
HOUSEHOLDER NOT IN LABOR FORCE IN 1979	-	6	4	69	8	96	29	40
FEMALE HOUSEHOLDER, NO HUSBAND PRESENT	7	14	12	205	33	317	107	162
IN LABOR FORCE IN 1979	7	10	10	144	23	163	69	105
WORKED IN 1979	7	10	10	133	22	157	66	91
WITH OWN CHILDREN UNDER 18 YEARS	3	6	9	106	11	128	54	63
WITH OWN CHILDREN UNDER 6 YEARS	-	-	4	43	4	66	28	28
UNEMPLOYED IN 1979	-	-	-	8	1	6	4	13
WITH OWN CHILDREN UNDER 18 YEARS	-	-	-	6	1	4	4	11
WITH OWN CHILDREN UNDER 6 YEARS	-	-	-	6	1	4	1	-
NOT IN LABOR FORCE IN 1979	-	4	2	61	10	154	38	57

TABLE 36. FAMILY AND MIGRATION CHARACTERISTICS OF AMERICAN INDIANS, ESKIMOS, AND ALEUTS FOR IDENTIFIED RESERVATIONS: 1980 - CON.

(INCLUDES AMERICAN INDIANS, ESKIMOS, AND ALEUTS IN HOUSEHOLDS WITH ONE OR MORE AMERICAN INDIAN, ESKIMO, OR ALEUT PERSONS. DATA ARE ESTIMATES BASED ON A SAMPLE; SEE INTRODUCTION. FOR MEANING OF SYMBOLS, SEE INTRODUCTION. FOR DEFINITION OF TERMS, SEE APPENDIXES A AND B)

IDENTIFIED RESERVATIONS	FALLON COLONY, NEV.	FALLON, NEV.	FLANDREAU, S.DAK.	FLATHEAD, MONT.	FOND DU LAC, MINN.	FORT APACHE, ARIZ.	FORT BELKNAP, MONT.	FORT BERTHOLD, N.DAK.
AMERICAN INDIAN, ESKIMO, OR ALEUT SPOUSE, HOUSEHOLDER NOT AMERICAN INDIAN, ESKIMO, OR ALEUT								
MARRIED-COUPLE FAMILIES	-	...	...	204	34	37	...	37
HOUSEHOLDER IN LABOR FORCE IN 1979	-	...	...	178	32	35	...	43
HOUSEHOLDER WORKED IN 1979	-	...	...	178	32	35	...	43
SPOUSE WORKED IN 1979	-	...	...	127	18	23	...	24
WITH OWN CHILDREN UNDER 18 YEARS	-	...	...	95	10	20	...	16
WITH OWN CHILDREN UNDER 6 YEARS	-	...	...	57	1	14	...	6
HOUSEHOLDER UNEMPLOYED IN 1979	-	...	...	-	-	-	...	-
SPOUSE WORKED IN 1979	-	...	...	-	-	-	...	-
WITH OWN CHILDREN UNDER 18 YEARS	-	...	...	-	-	-	...	-
WITH OWN CHILDREN UNDER 6 YEARS	-	...	...	-	-	-	...	-
HOUSEHOLDER NOT IN LABOR FORCE IN 1979	-	...	...	26	3	2	...	14
WORKERS IN FAMILIES IN 1979								
AMERICAN INDIAN, ESKIMO, OR ALEUT HOUSEHOLDER OR SPOUSE								
FAMILIES	11	61	38	1 040	143	1 299	394	555
NO WORKERS	-	5	5	69	9	122	35	43
1 WORKER	2	11	6	336	56	380	92	167
2 WORKERS	6	25	18	455	43	491	154	207
3 OR MORE WORKERS	3	20	8	201	33	306	112	135
AMERICAN INDIAN, ESKIMO, OR ALEUT HOUSEHOLDER								
FAMILIES	11	58	32	857	109	1 262	384	499
NO WORKERS	-	5	5	59	6	120	34	44
1 WORKER	2	11	6	282	44	368	91	145
2 WORKERS	6	22	14	352	36	471	152	199
3 OR MORE WORKERS	3	20	6	163	22	303	107	111
RESIDENCE IN 1979								
PERSONS 1 YEAR AND OVER	46	257	158	3 528	493	6 653	1 820	2 542
SAME HOUSE	39	214	12	2 306	376	5 247	1 323	1 932
DIFFERENT HOUSE IN THE UNITED STATES	7	42	136	743	95	918	304	471
ON THIS RESERVATION	-	3	96	491	60	729	206	308
ON ANOTHER RESERVATION	3	10	13	49	-	83	27	34
OFF RESERVATION	5	30	27	202	35	105	72	128
SAME STATE	2	26	23	89	30	49	51	50
SAME COUNTY	1	8	21	18	25	4	13	8
DIFFERENT COUNTY	1	18	2	71	5	45	37	42
DIFFERENT STATE	2	3	4	113	4	56	21	78
ABROAD	-	-	-	-	-	-	2	1
NOT REPORTED	-	-	10	480	25	488	192	139
YEAR LAST MOVED ONTO RESERVATION								
PERSONS 1 YEAR AND OVER	46	257	158	3 528	493	6 653	1 820	2 542
1979 OR 1980	10	44	52	350	39	273	119	278
1975 TO 1978	-	32	36	410	64	159	248	245
1970 TO 1974	15	41	18	379	20	100	138	161
1960 TO 1969	1	28	7	212	34	77	41	75
1950 TO 1959	4	4	2	65	5	32	19	25
1949 OR EARLIER	3	6	4	68	19	11	21	15
ALWAYS LIVED ON THIS RESERVATION	14	93	38	1 462	286	5 560	1 026	1 602
NOT REPORTED	-	8	-	583	27	442	208	141

TABLE 24. FAMILY AND MIGRATION CHARACTERISTICS OF AMERICAN INDIANS, ESKIMOS, AND ALEUTS FOR IDENTIFIED RESERVATIONS: 1980 - CON.

(INCLUDES AMERICAN INDIANS, ESKIMOS, AND ALEUTS IN HOUSEHOLDS WITH ONE OR MORE AMERICAN INDIAN, ESKIMO, OR ALEUT PERSONS. DATA ARE ESTIMATES BASED ON A SAMPLE; SEE INTRODUCTION. FOR MEANING OF SYMBOLS, SEE INTRODUCTION. FOR DEFINITION OF TERMS, SEE APPENDIXES A AND B)

IDENTIFIED RESERVATIONS	FORT BIDWELL, CALIF.	FORT HALL, IDAHO	FORT INDEPENDENCE, CALIF.	FORT MCDERMITT, NEV.-ORE.			FORT MCDOWELL, ARIZ.	FORT MOJAVE, ARIZ.-CALIF.-NEV.
				TOTAL	NEVADA	OREGON		TOTAL
FAMILY TYPE AND PRESENCE OF RELATED AND OWN CHILDREN								
FAMILIES WITH AMERICAN INDIAN, ESKIMO, OR ALEUT HOUSEHOLDER OR SPOUSE	19	573	11	82	82	-	70	30
WITH RELATED CHILDREN UNDER 18 YEARS	17	431	4	68	68	-	47	21
WITH OWN CHILDREN UNDER 18 YEARS	12	338	4	50	50	-	37	23
WITH RELATED CHILDREN UNDER 6 YEARS	13	243	1	35	35	-	31	15
WITH OWN CHILDREN UNDER 6 YEARS	7	166	1	15	15	-	22	14
MARRIED-COUPLE FAMILIES	11	372	5	51	51	-	41	21
WITH RELATED CHILDREN UNDER 18 YEARS	9	285	1	43	43	-	30	14
WITH OWN CHILDREN UNDER 18 YEARS	6	238	1	35	35	-	23	13
WITH RELATED CHILDREN UNDER 6 YEARS	6	169	-	21	21	-	22	10
WITH OWN CHILDREN UNDER 6 YEARS	3	124	-	11	11	-	13	9
FAMILIES WITH AMERICAN INDIAN, ESKIMO, OR ALEUT HOUSEHOLDER	19	539	10	81	81	-	70	30
WITH RELATED CHILDREN UNDER 18 YEARS	17	402	4	67	67	-	47	21
WITH OWN CHILDREN UNDER 18 YEARS	12	311	4	49	49	-	37	23
WITH RELATED CHILDREN UNDER 6 YEARS	13	232	1	33	33	-	31	15
WITH OWN CHILDREN UNDER 6 YEARS	7	156	1	15	15	-	22	14
MARRIED-COUPLE FAMILIES	11	338	4	50	50	-	41	21
WITH RELATED CHILDREN UNDER 18 YEARS	9	256	1	42	42	-	30	14
WITH OWN CHILDREN UNDER 18 YEARS	6	211	1	34	34	-	23	13
WITH RELATED CHILDREN UNDER 6 YEARS	6	138	-	21	21	-	22	10
WITH OWN CHILDREN UNDER 6 YEARS	3	115	-	11	11	-	13	9
FEMALE HOUSEHOLDER, NO HUSBAND PRESENT	7	156	4	26	26	-	15	8
WITH RELATED CHILDREN UNDER 18 YEARS	7	120	3	20	20	-	8	8
WITH OWN CHILDREN UNDER 18 YEARS	5	83	3	12	12	-	6	7
WITH RELATED CHILDREN UNDER 6 YEARS	6	64	1	11	11	-	3	5
WITH OWN CHILDREN UNDER 6 YEARS	2	36	1	4	4	-	3	3
LABOR FORCE STATUS IN 1979 OF FAMILY MEMBERS								
AMERICAN INDIAN, ESKIMO, OR ALEUT HOUSEHOLDER								
FAMILIES	19	539	10	81	81	-	70	30
HOUSEHOLDER IN LABOR FORCE IN 1979	14	410	4	55	55	-	54	26
HOUSEHOLDER WORKED IN 1979	13	407	4	52	52	-	53	23
PAID JOB OR IN A BUSINESS OR FARM	13	375	4	45	45	-	50	23
TRADITIONAL WORK	-	32	-	7	7	-	3	-
RECEIVED CASH	-	29	-	5	5	-	2	-
DID NOT RECEIVE CASH	-	3	-	1	1	-	1	-
HOUSEHOLDER UNEMPLOYED IN 1979	1	3	-	4	4	-	1	3
HOUSEHOLDER NOT IN LABOR FORCE IN 1979	6	129	6	26	26	-	15	4
MARRIED-COUPLE FAMILIES	11	338	4	50	50	-	41	21
HOUSEHOLDER IN LABOR FORCE IN 1979	9	276	2	37	37	-	34	19
HOUSEHOLDER WORKED IN 1979	8	274	2	36	36	-	34	19
SPOUSE WORKED IN 1979	5	189	2	17	17	-	28	13
WITH OWN CHILDREN UNDER 18 YEARS	4	134	1	15	15	-	18	11
WITH OWN CHILDREN UNDER 6 YEARS	2	75	-	4	4	-	11	8
HOUSEHOLDER UNEMPLOYED IN 1979	1	1	-	1	1	-	-	-
SPOUSE WORKED IN 1979	1	1	-	-	-	-	-	-
WITH OWN CHILDREN UNDER 18 YEARS	1	-	-	-	-	-	-	-
WITH OWN CHILDREN UNDER 6 YEARS	-	-	-	-	-	-	-	-
HOUSEHOLDER NOT IN LABOR FORCE IN 1979	2	63	2	13	13	-	7	2
FEMALE HOUSEHOLDER, NO HUSBAND PRESENT	7	156	4	26	26	-	15	8
IN LABOR FORCE IN 1979	4	100	1	14	14	-	11	6
WORKED IN 1979	4	96	1	12	12	-	10	4
WITH OWN CHILDREN UNDER 18 YEARS	2	60	1	9	9	-	5	3
WITH OWN CHILDREN UNDER 6 YEARS	2	27	1	3	3	-	1	2
UNEMPLOYED IN 1979	-	3	-	1	1	-	1	2
WITH OWN CHILDREN UNDER 18 YEARS	-	3	-	-	-	-	1	2
WITH OWN CHILDREN UNDER 6 YEARS	-	1	-	-	-	-	1	2
NOT IN LABOR FORCE IN 1979	3	56	3	12	12	-	3	2

TABLE 24. FAMILY AND MIGRATION CHARACTERISTICS OF AMERICAN INDIANS, ESKIMOS, AND ALEUTS FOR IDENTIFIED RESERVATIONS: 1980 - CON.

(INCLUDES AMERICAN INDIANS, ESKIMOS, AND ALEUTS IN HOUSEHOLDS WITH ONE OR MORE AMERICAN INDIAN, ESKIMO, OR ALEUT PERSONS. DATA ARE ESTIMATES BASED ON A SAMPLE; SEE INTRODUCTION. FOR MEANING OF SYMBOLS, SEE INTRODUCTION. FOR DEFINITION OF TERMS, SEE APPENDIXES A AND B)

IDENTIFIED RESERVATIONS	FORT BIDWELL, CALIF.	FORT HALL, IDAHO	FORT INDEPENDENCE, CALIF.	FORT MCDERMITT, NEV.-ORE.			FORT MCDOWELL, ARIZ.	FORT MOJAVE, ARIZ.-CALIF.-NEV.
				TOTAL	NEVADA	OREGON		TOTAL
AMERICAN INDIAN, ESKIMO, OR ALEUT SPOUSE, HOUSEHOLDER NOT AMERICAN INDIAN, ESKIMO, OR ALEUT								
MARRIED-COUPLE FAMILIES	-	34	...	...	...	-	-	-
HOUSEHOLDER IN LABOR FORCE IN 1979	-	31	...	...	...	-	-	-
HOUSEHOLDER WORKED IN 1979	-	31	...	...	...	-	-	-
SPOUSE WORKED IN 1979	-	26	...	...	...	-	-	-
WITH OWN CHILDREN UNDER 18 YEARS	-	21	...	...	...	-	-	-
WITH OWN CHILDREN UNDER 6 YEARS	-	6	...	...	...	-	-	-
HOUSEHOLDER UNEMPLOYED IN 1979	-	-	...	...	...	-	-	-
SPOUSE WORKED IN 1979	-	-	...	...	...	-	-	-
WITH OWN CHILDREN UNDER 18 YEARS	-	-	...	...	...	-	-	-
WITH OWN CHILDREN UNDER 6 YEARS	-	-	...	...	...	-	-	-
HOUSEHOLDER NOT IN LABOR FORCE IN 1979	-	3	...	...	...	-	-	-
WORKERS IN FAMILIES IN 1979								
AMERICAN INDIAN, ESKIMO, OR ALEUT HOUSEHOLDER OR SPOUSE								
FAMILIES	19	573	11	82	82	-	70	30
NO WORKERS	5	57	3	7	7	-	6	3
1 WORKER	7	166	6	26	26	-	12	8
2 WORKERS	4	235	-	24	24	-	26	15
3 OR MORE WORKERS	4	115	2	24	24	-	25	4
AMERICAN INDIAN, ESKIMO, OR ALEUT HOUSEHOLDER								
FAMILIES	19	539	10	81	81	-	70	30
NO WORKERS	5	53	3	7	7	-	6	3
1 WORKER	7	163	4	26	26	-	12	8
2 WORKERS	4	220	-	24	24	-	26	15
3 OR MORE WORKERS	4	101	2	23	23	-	25	4
RESIDENCE IN 1979								
PERSONS 1 YEAR AND OVER	90	2 439	32	454	454	-	338	124
SAME HOUSE	74	1 859	27	396	396	-	260	106
DIFFERENT HOUSE IN THE UNITED STATES	15	406	3	52	52	-	25	-
ON THIS RESERVATION	1	251	-	21	21	-	4	-
OR ANOTHER RESERVATION	3	53	-	21	21	-	3	-
OFF RESERVATION	11	102	3	9	9	-	18	-
SAME STATE	3	68	2	5	5	-	7	-
SAME COUNTY	3	28	2	2	2	-	7	-
DIFFERENT COUNTY	-	41	-	3	3	-	-	-
DIFFERENT STATE	9	34	1	3	3	-	11	-
ABROAD	-	-	-	-	-	-	-	-
NOT REPORTED	1	174	2	6	6	-	54	18
YEAR LAST MOVED ONTO RESERVATION								
PERSONS 1 YEAR AND OVER	90	2 439	32	454	454	-	338	124
1979 OR 1980	18	210	3	35	35	-	27	4
1975 TO 1978	34	147	4	21	21	-	11	23
1970 TO 1974	4	95	4	41	41	-	5	53
1960 TO 1969	-	65	11	32	32	-	16	22
1950 TO 1959	-	16	-	12	12	-	6	-
1949 OR EARLIER	5	49	5	15	15	-	6	-
ALWAYS LIVED ON THIS RESERVATION	29	1 685	4	283	283	-	204	4
NOT REPORTED	1	171	2	15	15	-	65	18

TABLE 24. FAMILY AND MIGRATION CHARACTERISTICS OF AMERICAN INDIANS, ESKIMOS, AND ALEUTS FOR IDENTIFIED RESERVATIONS: 1980 - CON.

(INCLUDES AMERICAN INDIANS, ESKIMOS, AND ALEUTS IN HOUSEHOLDS WITH ONE OR MORE AMERICAN INDIAN, ESKIMO, OR ALEUT PERSON. DATA ARE ESTIMATES BASED ON A SAMPLE) SEE INTRODUCTION. FOR MEANING OF SYMBOLS, SEE INTRODUCTION. FOR DEFINITION OF TERMS, SEE APPENDIXES A AND B)

IDENTIFIED RESERVATIONS	FORT MOJAVE ARIZ.-CALIF.-NEV. - CON.			FORT PECK, MONT.	FORT TOTTEN, N.DAK.	FORT YUMA, ARIZ.-CALIF.		
	ARIZONA	CALIFORNIA	NEVADA			TOTAL	ARIZONA	CALIFORNIA
FAMILY TYPE AND PRESENCE OF RELATED AND OWN CHILDREN								
FAMILIES WITH AMERICAN INDIAN, ESKIMO, OR ALEUT HOUSEHOLDER OR SPOUSE.	30	-	-	929	416	260	42	217
WITH RELATED CHILDREN UNDER 18 YEARS .	25	-	-	753	339	190	23	167
WITH OWN CHILDREN UNDER 18 YEARS . .	23	-	-	648	308	153	15	137
WITH RELATED CHILDREN UNDER 6 YEARS. .	15	-	-	419	218	100	15	85
WITH OWN CHILDREN UNDER 6 YEARS. . .	14	-	-	317	183	69	8	61
MARRIED-COUPLE FAMILIES.	21	-	-	610	196	147	25	122
WITH RELATED CHILDREN UNDER 18 YEARS .	16	-	-	489	152	110	16	94
WITH OWN CHILDREN UNDER 18 YEARS . .	15	-	-	444	142	98	12	86
WITH RELATED CHILDREN UNDER 6 YEARS. .	10	-	-	275	100	66	10	56
WITH OWN CHILDREN UNDER 6 YEARS. . .	9	-	-	231	84	50	8	42
FAMILIES WITH AMERICAN INDIAN, ESKIMO, OR ALEUT HOUSEHOLDER.	30	-	-	846	392	238	31	207
WITH RELATED CHILDREN UNDER 18 YEARS .	25	-	-	684	319	173	15	158
WITH OWN CHILDREN UNDER 18 YEARS . .	23	-	-	582	288	136	8	128
WITH RELATED CHILDREN UNDER 6 YEARS. .	15	-	-	378	202	89	10	79
WITH OWN CHILDREN UNDER 6 YEARS. . .	14	-	-	286	167	58	3	55
MARRIED-COUPLE FAMILIES.	21	-	-	527	172	125	13	112
WITH RELATED CHILDREN UNDER 18 YEARS .	16	-	-	420	133	93	9	85
WITH OWN CHILDREN UNDER 18 YEARS . .	15	-	-	379	123	81	5	76
WITH RELATED CHILDREN UNDER 6 YEARS. .	10	-	-	239	84	55	6	50
WITH OWN CHILDREN UNDER 6 YEARS. . .	9	-	-	200	70	39	3	36
FEMALE HOUSEHOLDER, NO HUSBAND PRESENT	8	-	-	244	152	92	11	81
WITH RELATED CHILDREN UNDER 18 YEARS .	8	-	-	208	139	67	4	63
WITH OWN CHILDREN UNDER 18 YEARS . .	7	-	-	162	121	46	2	44
WITH RELATED CHILDREN UNDER 6 YEARS. .	5	-	-	108	88	29	3	26
WITH OWN CHILDREN UNDER 6 YEARS. . .	5	-	-	65	69	17	-	17
LABOR FORCE STATUS IN 1979 OF FAMILY MEMBERS								
AMERICAN INDIAN, ESKIMO, OR ALEUT HOUSEHOLDER								
FAMILIES.	30	-	-	846	391	238	31	207
HOUSEHOLDER IN LABOR FORCE IN 1979 . .	26	-	-	705	302	168	15	153
HOUSEHOLDER WORKED IN 1979	23	-	-	683	292	165	13	152
PAID JOB OR IN A BUSINESS OR FARM. .	23	-	-	664	285	164	13	151
TRADITIONAL WORK	-	-	-	18	7	1	-	1
RECEIVED CASH.	-	-	-	17	7	1	-	1
DID NOT RECEIVE CASH	-	-	-	1	-	-	-	-
HOUSEHOLDER UNEMPLOYED IN 1979 . . .	3	-	-	22	11	3	2	1
HOUSEHOLDER NOT IN LABOR FORCE IN 1979 .	4	-	-	141	88	70	16	53
MARRIED-COUPLE FAMILIES	21	-	-	527	172	125	13	112
HOUSEHOLDER IN LABOR FORCE IN 1979 . .	19	-	-	480	150	101	6	95
HOUSEHOLDER WORKED IN 1979	19	-	-	469	149	98	4	94
SPOUSE WORKED IN 1979.	13	-	-	311	106	65	3	62
WITH OWN CHILDREN UNDER 18 YEARS .	11	-	-	235	89	52	1	51
WITH OWN CHILDREN UNDER 6 YEARS. .	8	-	-	124	51	25	1	24
HOUSEHOLDER UNEMPLOYED IN 1979 . . .	-	-	-	11	1	3	2	1
SPOUSE WORKED IN 1979.	-	-	-	2	1	2	2	-
WITH OWN CHILDREN UNDER 18 YEARS .	-	-	-	1	-	2	2	-
WITH OWN CHILDREN UNDER 6 YEARS. .	-	-	-	-	-	-	-	-
HOUSEHOLDER NOT IN LABOR FORCE IN 1979 .	2	-	-	47	23	24	8	16
FEMALE HOUSEHOLDER, NO HUSBAND PRESENT	8	-	-	244	151	92	11	81
IN LABOR FORCE IN 1979	6	-	-	175	101	57	4	53
WORKED IN 1979	4	-	-	163	94	57	1	56
WITH OWN CHILDREN UNDER 18 YEARS . .	3	-	-	122	78	13	-	13
WITH OWN CHILDREN UNDER 6 YEARS. . .	2	-	-	48	44	-	-	-
UNEMPLOYED IN 1979	2	-	-	12	7	-	-	-
WITH OWN CHILDREN UNDER 18 YEARS . .	2	-	-	10	6	-	-	-
WITH OWN CHILDREN UNDER 6 YEARS. . .	2	-	-	8	6	-	-	-
NOT IN LABOR FORCE IN 1979	2	-	-	69	49	35	7	28

TABLE 24. FAMILY AND MIGRATION CHARACTERISTICS OF AMERICAN INDIANS, ESKIMOS, AND ALEUTS FOR IDENTIFIED RESERVATIONS: 1980 - CON.

(INCLUDES AMERICAN INDIANS, ESKIMOS, AND ALEUTS IN HOUSEHOLDS WITH ONE OR MORE AMERICAN INDIAN, ESKIMO, OR ALEUT PERSONS. DATA ARE ESTIMATES BASED ON A SAMPLE; SEE INTRODUCTION. FOR MEANING OF SYMBOLS, SEE INTRODUCTION. FOR DEFINITION OF TERMS, SEE APPENDIXES A AND B)

IDENTIFIED RESERVATIONS	FORT MOJAVE ARIZ.-CALIF.-NEV. - CON.			FORT PECK, MONT.	FORT TOTTEN, N.DAK.	FORT YUMA, ARIZ.-CALIF.		
	ARIZONA	CALIFORNIA	NEVADA			TOTAL	ARIZONA	CALIFORNIA
AMERICAN INDIAN, ESKIMO, OR ALEUT SPOUSE, HOUSEHOLDER NOT AMERICAN INDIAN, ESKIMO, OR ALEUT								
MARRIED-COUPLE FAMILIES	-	-	-	83	24	22	...	11
HOUSEHOLDER IN LABOR FORCE IN 1979	-	-	-	78	22	19	...	7
HOUSEHOLDER WORKED IN 1979	-	-	-	78	22	19	...	7
SPOUSE WORKED IN 1979	-	-	-	50	11	8	...	4
WITH OWN CHILDREN UNDER 18 YEARS	-	-	-	42	9	6	...	4
WITH OWN CHILDREN UNDER 6 YEARS	-	-	-	19	9	5	...	3
HOUSEHOLDER UNEMPLOYED IN 1979	-	-	-	-	-	-	...	-
SPOUSE WORKED IN 1979	-	-	-	-	-	-	...	-
WITH OWN CHILDREN UNDER 18 YEARS	-	-	-	-	-	-	...	-
WITH OWN CHILDREN UNDER 6 YEARS	-	-	-	-	-	-	...	-
HOUSEHOLDER NOT IN LABOR FORCE IN 1979	-	-	-	5	2	4	...	4
WORKERS IN FAMILIES IN 1979								
AMERICAN INDIAN, ESKIMO, OR ALEUT HOUSEHOLDER OR SPOUSE								
FAMILIES	30	-	-	929	416	260	42	217
NO WORKERS	3	-	-	56	45	32	3	27
1 WORKER	8	-	-	230	131	97	25	72
2 WORKERS	15	-	-	393	130	85	10	75
3 OR MORE WORKERS	4	-	-	250	110	46	2	44
AMERICAN INDIAN, ESKIMO, OR ALEUT HOUSEHOLDER								
FAMILIES	30	-	-	846	392	238	31	207
NO WORKERS	3	-	-	56	45	30	5	25
1 WORKER	8	-	-	212	119	87	18	70
2 WORKERS	15	-	-	351	120	77	4	72
3 OR MORE WORKERS	4	-	-	228	108	43	2	41
RESIDENCE IN 1979								
PERSONS 1 YEAR AND OVER	124	-	-	4 097	2 127	1 054	136	918
SAME HOUSE	106	-	-	3 075	1 701	652	89	562
DIFFERENT HOUSE IN THE UNITED STATES	-	-	-	822	376	217	4	213
ON THIS RESERVATION	-	-	-	593	300	91	3	87
ON ANOTHER RESERVATION	-	-	-	57	22	11	-	11
OFF RESERVATION	-	-	-	172	54	116	1	115
SAME STATE	-	-	-	69	31	50	1	49
SAME COUNTY	-	-	-	3	-	16	-	16
DIFFERENT COUNTY	-	-	-	67	31	34	1	33
DIFFERENT STATE	-	-	-	102	22	66	-	66
ABROAD	-	-	-	4	2	-	-	-
NOT REPORTED	18	-	-	196	47	185	43	142
YEAR LAST MOVED ONTO RESERVATION								
PERSONS 1 YEAR AND OVER	124	-	-	4 097	2 127	1 054	136	918
1979 OR 1980	4	-	-	346	109	139	2	137
1975 TO 1978	23	-	-	406	115	60	7	53
1970 TO 1974	53	-	-	275	78	44	-	44
1960 TO 1969	22	-	-	183	94	23	3	20
1950 TO 1959	-	-	-	82	17	10	-	10
1949 OR EARLIER	-	-	-	87	15	5	2	3
ALWAYS LIVED ON THIS RESERVATION	4	-	-	2 581	1 648	554	77	478
NOT REPORTED	18	-	-	219	50	218	44	173

TABLE 24. FAMILY AND MIGRATION CHARACTERISTICS OF AMERICAN INDIANS, ESKIMOS, AND ALEUTS FOR IDENTIFIED RESERVATIONS: 1980 - CON.

(INCLUDES AMERICAN INDIANS, ESKIMOS, AND ALEUTS IN HOUSEHOLDS WITH ONE OR MORE AMERICAN INDIAN, ESKIMO, OR ALEUT PERSONS. DATA ARE ESTIMATES BASED ON A SAMPLE; SEE INTRODUCTION. FOR MEANING OF SYMBOLS, SEE INTRODUCTION. FOR DEFINITION OF TERMS, SEE APPENDIXES A AND B)

IDENTIFIED RESERVATIONS	GILA BEND, ARIZ.	GILA RIVER, ARIZ.	GOLDEN HILL, CONN.	GOSHUTE, NEV.-UTAH			GRAND PORTAGE, MINN.	GRINDSTONE CREEK RANCHERIA, CALIF.
				TOTAL	NEVADA	UTAH		
FAMILY TYPE AND PRESENCE OF RELATED AND OWN CHILDREN								
FAMILIES WITH AMERICAN INDIAN, ESKIMO, OR ALEUT HOUSEHOLDER OR SPOUSE	-	1 396	...	22	...	17	55	15
WITH RELATED CHILDREN UNDER 18 YEARS	-	1 128	...	14	...	9	36	11
WITH OWN CHILDREN UNDER 18 YEARS	-	891	...	10	...	6	30	11
WITH RELATED CHILDREN UNDER 6 YEARS	-	663	...	6	...	3	20	9
WITH OWN CHILDREN UNDER 6 YEARS	-	431	...	5	...	3	18	7
MARRIED-COUPLE FAMILIES	-	730	...	12	...	9	38	10
WITH RELATED CHILDREN UNDER 18 YEARS	-	391	...	6	...	3	23	7
WITH OWN CHILDREN UNDER 18 YEARS	-	516	...	6	...	3	19	7
WITH RELATED CHILDREN UNDER 6 YEARS	-	349	...	5	...	3	9	6
WITH OWN CHILDREN UNDER 6 YEARS	-	299	...	5	...	3	7	4
FAMILIES WITH AMERICAN INDIAN, ESKIMO, OR ALEUT HOUSEHOLDER	-	1 371	...	22	...	17	51	15
WITH RELATED CHILDREN UNDER 18 YEARS	-	1 103	...	14	...	9	31	11
WITH OWN CHILDREN UNDER 18 YEARS	-	866	...	10	...	6	26	11
WITH RELATED CHILDREN UNDER 6 YEARS	-	648	...	6	...	3	19	9
WITH OWN CHILDREN UNDER 6 YEARS	-	416	...	5	...	3	17	7
MARRIED-COUPLE FAMILIES	-	705	...	12	...	9	34	10
WITH RELATED CHILDREN UNDER 18 YEARS	-	565	...	6	...	3	18	7
WITH OWN CHILDREN UNDER 18 YEARS	-	491	...	6	...	3	15	7
WITH RELATED CHILDREN UNDER 6 YEARS	-	335	...	5	...	3	8	6
WITH OWN CHILDREN UNDER 6 YEARS	-	244	...	5	...	3	6	4
FEMALE HOUSEHOLDER, NO HUSBAND PRESENT	-	455	...	8	...	6	15	-
WITH RELATED CHILDREN UNDER 18 YEARS	-	379	...	8	...	6	12	-
WITH OWN CHILDREN UNDER 18 YEARS	-	274	...	4	...	3	10	-
WITH RELATED CHILDREN UNDER 6 YEARS	-	221	...	1	...	-	10	-
WITH OWN CHILDREN UNDER 6 YEARS	-	121	...	-	...	-	10	-
LABOR FORCE STATUS IN 1979 OF FAMILY MEMBERS								
AMERICAN INDIAN, ESKIMO, OR ALEUT HOUSEHOLDER								
FAMILIES	-	1 371	...	22	...	17	51	15
HOUSEHOLDER IN LABOR FORCE IN 1979	-	923	...	17	...	14	47	12
HOUSEHOLDER WORKED IN 1979	-	889	...	17	...	14	47	12
PAID JOB OR IN A BUSINESS OR FARM	-	849	...	12	...	9	47	12
TRADITIONAL WORK	-	20	...	6	...	6	-	-
RECEIVED CASH	-	10	...	3	...	3	-	-
DID NOT RECEIVE CASH	-	10	...	3	...	3	-	-
HOUSEHOLDER UNEMPLOYED IN 1979	-	33	...	-	...	-	-	-
HOUSEHOLDER NOT IN LABOR FORCE IN 1979	-	448	...	5	...	3	4	2
MARRIED-COUPLE FAMILIES	-	705	...	12	...	9	34	10
HOUSEHOLDER IN LABOR FORCE IN 1979	-	544	...	11	...	9	31	9
HOUSEHOLDER WORKED IN 1979	-	553	...	11	...	9	31	9
SPOUSE WORKED IN 1979	-	291	...	6	...	6	25	6
WITH OWN CHILDREN UNDER 18 YEARS	-	232	...	-	...	-	13	3
WITH OWN CHILDREN UNDER 6 YEARS	-	125	...	-	...	-	4	3
HOUSEHOLDER UNEMPLOYED IN 1979	-	12	...	-	...	-	-	-
SPOUSE WORKED IN 1979	-	4	...	-	...	-	-	-
WITH OWN CHILDREN UNDER 18 YEARS	-	3	...	-	...	-	-	-
WITH OWN CHILDREN UNDER 6 YEARS	-	3	...	-	...	-	-	-
HOUSEHOLDER NOT IN LABOR FORCE IN 1979	-	141	...	1	...	-	4	1
FEMALE HOUSEHOLDER, NO HUSBAND PRESENT	-	455	...	8	...	6	15	-
IN LABOR FORCE IN 1979	-	239	...	7	...	6	15	-
WORKED IN 1979	-	221	...	7	...	6	15	-
WITH OWN CHILDREN UNDER 18 YEARS	-	162	...	4	...	3	10	-
WITH OWN CHILDREN UNDER 6 YEARS	-	68	...	-	...	-	10	-
UNEMPLOYED IN 1979	-	18	...	-	...	-	-	-
WITH OWN CHILDREN UNDER 18 YEARS	-	16	...	-	...	-	-	-
WITH OWN CHILDREN UNDER 6 YEARS	-	9	...	-	...	-	-	-
NOT IN LABOR FORCE IN 1979	-	216	...	1	...	-	-	-

TABLE 24. FAMILY AND MIGRATION CHARACTERISTICS OF AMERICAN INDIANS, ESKIMOS, AND ALEUTS FOR IDENTIFIED RESERVATIONS: 1980 - CON.

(INCLUDES AMERICAN INDIANS, ESKIMOS, AND ALEUTS IN HOUSEHOLDS WITH ONE OR MORE AMERICAN INDIAN, ESKIMO, OR ALEUT PERSONS. DATA ARE ESTIMATES BASED ON A SAMPLE; SEE INTRODUCTION. FOR MEANING OF SYMBOLS, SEE INTRODUCTION. FOR DEFINITION OF TERMS, SEE APPENDIXES A AND B)

IDENTIFIED RESERVATIONS	GILA BEND, ARIZ.	GILA RIVER, ARIZ.	GOLDEN HILL, CONN.	GOSHUTE, NEV.-UTAH			GRAND PORTAGE, MINN.	GRINDSTONE CREEK RANCHERIA, CALIF.
				TOTAL	NEVADA	UTAH		
AMERICAN INDIAN, ESKIMO, OR ALEUT SPOUSE, HOUSEHOLDER NOT AMERICAN INDIAN, ESKIMO, OR ALEUT								
MARRIED-COUPLE FAMILIES	-	25	-	-	-	-	...	-
HOUSEHOLDER IN LABOR FORCE IN 1979	-	16	-	-	-	-	...	-
HOUSEHOLDER WORKED IN 1979	-	13	-	-	-	-	...	-
SPOUSE WORKED IN 1979	-	7	-	-	-	-	...	-
WITH OWN CHILDREN UNDER 18 YEARS	-	7	-	-	-	-	...	-
WITH OWN CHILDREN UNDER 6 YEARS	-	4	-	-	-	-	...	-
HOUSEHOLDER UNEMPLOYED IN 1979	-	4	-	-	-	-	...	-
SPOUSE WORKED IN 1979	-	-	-	-	-	-	...	-
WITH OWN CHILDREN UNDER 18 YEARS	-	-	-	-	-	-	...	-
WITH OWN CHILDREN UNDER 6 YEARS	-	-	-	-	-	-	...	-
HOUSEHOLDER NOT IN LABOR FORCE IN 1979	-	9	-	-	-	-	...	-
WORKERS IN FAMILIES IN 1979								
AMERICAN INDIAN, ESKIMO, OR ALEUT HOUSEHOLDER OR SPOUSE								
FAMILIES	-	1 396	...	22	...	17	55	15
NO WORKERS	-	211	...	-	...	-	-	-
1 WORKER	-	475	...	9	...	6	16	6
2 WORKERS	-	438	...	8	...	6	29	6
3 OR MORE WORKERS	-	271	...	4	...	6	10	3
AMERICAN INDIAN, ESKIMO, OR ALEUT HOUSEHOLDER								
FAMILIES	-	1 371	...	22	...	17	51	15
NO WORKERS	-	206	...	-	...	-	-	-
1 WORKER	-	466	...	9	...	6	14	6
2 WORKERS	-	429	...	8	...	6	27	6
3 OR MORE WORKERS	-	269	...	4	...	6	10	3
RESIDENCE IN 1979								
PERSONS 1 YEAR AND OVER	-	6 707	...	101	...	77	186	69
SAME HOUSE	-	5 523	...	73	...	51	105	42
DIFFERENT HOUSE IN THE UNITED STATES	-	1 081	...	22	...	20	72	27
ON THIS RESERVATION	-	710	...	-	...	-	35	15
ON ANOTHER RESERVATION	-	86	...	-	...	-	8	-
OFF RESERVATION	-	285	...	22	...	20	30	11
SAME STATE	-	242	...	20	...	20	24	11
SAME COUNTY	-	113	...	-	...	-	6	7
DIFFERENT COUNTY	-	127	...	20	...	20	18	5
DIFFERENT STATE	-	43	...	2	...	-	6	-
ABROAD	-	1	...	-	...	-	-	-
NOT REPORTED	-	101	...	6	...	6	9	-
YEAR LAST MOVED ONTO RESERVATION								
PERSONS 1 YEAR AND OVER	-	6 707	...	101	...	77	186	69
1979 OR 1980	-	519	...	23	...	20	51	16
1975 TO 1978	-	283	...	11	...	3	42	24
1970 TO 1974	-	324	...	3	...	3	21	13
1960 TO 1969	-	158	...	1	...	-	19	4
1950 TO 1959	-	37	...	-	...	-	8	2
1949 OR EARLIER	-	32	...	8	...	6	4	1
ALWAYS LIVED ON THIS RESERVATION	-	5 163	...	50	...	40	34	8
NOT REPORTED	-	189	...	6	...	6	7	-

TABLE 24. FAMILY AND MIGRATION CHARACTERISTICS OF AMERICAN INDIANS, ESKIMOS, AND ALEUTS FOR IDENTIFIED RESERVATIONS: 1980 - CON.

(INCLUDES AMERICAN INDIANS, ESKIMOS, AND ALEUTS IN HOUSEHOLDS WITH ONE OR MORE AMERICAN INDIAN, ESKIMO, OR ALEUT PERSONS. DATA ARE ESTIMATES BASED ON A SAMPLE; SEE INTRODUCTION. FOR MEANING OF SYMBOLS, SEE INTRODUCTION. FOR DEFINITION OF TERMS, SEE APPENDIXES A AND B)

IDENTIFIED RESERVATIONS	HANNAHVILLE COMMUNITY, MICH.	HASSANA-MISCO, MASS.	HAVASUPAI, ARIZ.	HOH, WASH.	HOLLYWOOD, FLA.	HOOPA VALLEY, CALIF.	HOOPA VALLEY EXTENSION, CALIF.	HOPI, ARIZ.
FAMILY TYPE AND PRESENCE OF RELATED AND OWN CHILDREN								
FAMILIES WITH AMERICAN INDIAN, ESKIMO, OR ALEUT HOUSEHOLDER OR SPOUSE	33	...	34	8	104	377	109	1 263
WITH RELATED CHILDREN UNDER 18 YEARS	33	...	44	8	96	263	72	1 001
WITH OWN CHILDREN UNDER 18 YEARS	30	...	32	8	75	231	64	793
WITH RELATED CHILDREN UNDER 6 YEARS	24	...	26	5	61	158	44	553
WITH OWN CHILDREN UNDER 6 YEARS	15	...	15	4	48	121	39	326
MARRIED-COUPLE FAMILIES	20	...	31	5	47	248	82	919
WITH RELATED CHILDREN UNDER 18 YEARS	20	...	25	5	44	184	52	727
WITH OWN CHILDREN UNDER 18 YEARS	18	...	21	5	39	148	47	625
WITH RELATED CHILDREN UNDER 6 YEARS	15	...	14	4	25	94	33	432
WITH OWN CHILDREN UNDER 6 YEARS	11	...	10	2	24	79	31	275
FAMILIES WITH AMERICAN INDIAN, ESKIMO, OR ALEUT HOUSEHOLDER	33	...	34	8	96	335	84	1 257
WITH RELATED CHILDREN UNDER 18 YEARS	33	...	44	8	88	240	59	998
WITH OWN CHILDREN UNDER 18 YEARS	30	...	32	8	68	211	52	790
WITH RELATED CHILDREN UNDER 6 YEARS	24	...	26	5	39	138	39	550
WITH OWN CHILDREN UNDER 6 YEARS	15	...	15	4	48	109	34	323
MARRIED-COUPLE FAMILIES	20	...	31	5	38	206	58	914
WITH RELATED CHILDREN UNDER 18 YEARS	20	...	25	5	36	141	39	723
WITH OWN CHILDREN UNDER 18 YEARS	18	...	21	5	33	127	35	619
WITH RELATED CHILDREN UNDER 6 YEARS	15	...	14	4	23	82	28	419
WITH OWN CHILDREN UNDER 6 YEARS	11	...	10	2	22	67	26	272
FEMALE HOUSEHOLDER, NO HUSBAND PRESENT	9	...	11	3	41	96	23	281
WITH RELATED CHILDREN UNDER 18 YEARS	9	...	10	3	39	77	17	226
WITH OWN CHILDREN UNDER 18 YEARS	9	...	8	3	27	67	14	145
WITH RELATED CHILDREN UNDER 6 YEARS	8	...	7	1	26	47	9	102
WITH OWN CHILDREN UNDER 6 YEARS	4	...	5	1	17	36	6	34
LABOR FORCE STATUS IN 1979 OF FAMILY MEMBERS								
AMERICAN INDIAN, ESKIMO, OR ALEUT HOUSEHOLDER								
FAMILIES	33	...	34	8	96	335	84	1 257
HOUSEHOLDER IN LABOR FORCE IN 1979	27	...	40	5	83	262	59	777
HOUSEHOLDER WORKED IN 1979	27	...	38	5	85	253	56	756
PAID JOB OR IN A BUSINESS OR FARM	27	...	37	5	78	250	56	659
TRADITIONAL WORK	-	...	1	-	6	3	-	97
RECEIVED CASH	-	...	1	-	6	-	-	73
DID NOT RECEIVE CASH	-	...	-	-	-	3	-	22
HOUSEHOLDER UNEMPLOYED IN 1979	-	...	2	-	-	9	3	21
HOUSEHOLDER NOT IN LABOR FORCE IN 1979	6	...	14	3	11	73	26	480
MARRIED-COUPLE FAMILIES	20	...	31	5	38	206	58	914
HOUSEHOLDER IN LABOR FORCE IN 1979	17	...	21	4	31	175	43	682
HOUSEHOLDER WORKED IN 1979	17	...	21	4	31	172	42	583
SPOUSE WORKED IN 1979	8	...	8	2	25	104	18	327
WITH OWN CHILDREN UNDER 18 YEARS	8	...	7	2	24	68	13	269
WITH OWN CHILDREN UNDER 6 YEARS	2	...	4	2	17	29	8	130
HOUSEHOLDER UNEMPLOYED IN 1979	-	...	-	-	-	3	1	19
SPOUSE WORKED IN 1979	-	...	-	-	-	-	-	12
WITH OWN CHILDREN UNDER 18 YEARS	-	...	-	-	-	-	-	11
WITH OWN CHILDREN UNDER 6 YEARS	-	...	-	-	-	-	-	7
HOUSEHOLDER NOT IN LABOR FORCE IN 1979	3	...	10	2	7	31	15	312
FEMALE HOUSEHOLDER, NO HUSBAND PRESENT	9	...	11	3	41	96	23	281
IN LABOR FORCE IN 1979	7	...	9	2	40	59	15	148
WORKED IN 1979	7	...	9	2	40	53	13	145
WITH OWN CHILDREN UNDER 18 YEARS	7	...	8	2	27	38	9	98
WITH OWN CHILDREN UNDER 6 YEARS	4	...	5	-	17	20	3	28
UNEMPLOYED IN 1979	-	...	-	-	-	6	2	2
WITH OWN CHILDREN UNDER 18 YEARS	-	...	-	-	-	6	1	2
WITH OWN CHILDREN UNDER 6 YEARS	-	...	-	-	-	4	-	2
NOT IN LABOR FORCE IN 1979	2	...	2	1	1	37	7	133

(INCLUDES AMERICAN INDIANS, ESKIMOS, AND ALEUTS IN HOUSEHOLDS WITH ONE OR MORE AMERICAN INDIAN, ESKIMO, OR ALEUT PERSONS. DATA ARE ESTIMATES BASED ON A SAMPLE; SEE INTRODUCTION. FOR MEANING OF SYMBOLS, SEE INTRODUCTION. FOR DEFINITION OF TERMS, SEE APPENDIXES A AND B)

IDENTIFIED RESERVATIONS	HANNAHVILLE COMMUNITY, MICH.	HASSANA-MISCO, MASS.	HAVASUPAI, ARIZ.	HOH, WASH.	HOLLYWOOD, FLA.	HOOPA VALLEY, CALIF.	HOOPA VALLEY EXTENSION, CALIF.	HOPI, ARIZ.
MERICAN INDIAN, ESKIMO, OR ALEUT SPOUSE, HOUSEHOLDER NOT AMERICAN INDIAN, ESKIMO, OR ALEUT								
MARRIED-COUPLE FAMILIES	-	-	-	-	...	42	24	...
HOUSEHOLDER IN LABOR FORCE IN 1979	-	-	-	-	...	33	20	...
HOUSEHOLDER WORKED IN 1979	-	-	-	-	...	33	20	...
SPOUSE WORKED IN 1979	-	-	-	-	...	18	10	...
WITH OWN CHILDREN UNDER 18 YEARS	-	-	-	-	...	11	6	...
WITH OWN CHILDREN UNDER 6 YEARS	-	-	-	-	...	6	1	...
HOUSEHOLDER UNEMPLOYED IN 1979	-	-	-	-	...	-	-	...
SPOUSE WORKED IN 1979	-	-	-	-	...	-	-	...
WITH OWN CHILDREN UNDER 18 YEARS	-	-	-	-	...	-	-	...
WITH OWN CHILDREN UNDER 6 YEARS	-	-	-	-	...	-	-	...
HOUSEHOLDER NOT IN LABOR FORCE IN 1979	-	-	-	-	...	9	4	...
WORKERS IN FAMILIES IN 1979								
MERICAN INDIAN, ESKIMO, OR ALEUT HOUSEHOLDER OR SPOUSE								
FAMILIES	33	...	54	8	104	377	109	1 363
NO WORKERS	1	...	5	3	1	53	18	222
1 WORKER	19	...	16	1	25	133	45	387
2 WORKERS	9	...	22	2	59	139	29	395
3 OR MORE WORKERS	4	...	11	2	19	52	16	260
MERICAN INDIAN, ESKIMO, OR ALEUT HOUSEHOLDER								
FAMILIES	33	...	54	8	96	335	84	1 257
NO WORKERS	1	...	5	3	1	48	16	222
1 WORKER	19	...	16	1	22	118	37	385
2 WORKERS	9	...	22	2	55	123	19	391
3 OR MORE WORKERS	4	...	11	2	17	46	12	260
RESIDENCE IN 1979								
PERSONS 1 YEAR AND OVER	199	...	258	40	398	1 440	404	6 449
SAME HOUSE	170	...	232	38	213	1 013	307	5 188
DIFFERENT HOUSE IN THE UNITED STATES	30	...	6	2	166	266	37	408
ON THIS RESERVATION	22	...	1	1	90	168	16	241
ON ANOTHER RESERVATION	-	...	-	-	32	17	4	50
OFF RESERVATION	8	...	5	1	44	81	17	117
SAME STATE	8	...	3	1	30	67	14	73
SAME COUNTY	-	...	-	-	19	23	8	18
DIFFERENT COUNTY	8	...	3	1	11	44	5	52
DIFFERENT STATE	-	...	2	-	14	14	3	42
ABROAD	-	...	-	-	1	1	-	3
NOT REPORTED	-	...	20	-	18	160	60	851
YEAR LAST MOVED ONTO RESERVATION								
PERSONS 1 YEAR AND OVER	199	...	258	40	398	1 440	404	6 449
1979 OR 1980	8	...	7	3	86	132	29	218
1975 TO 1978	5	...	7	16	23	130	61	140
1970 TO 1974	16	...	8	4	18	170	31	92
1960 TO 1969	7	...	9	5	27	68	17	79
1950 TO 1959	-	...	2	5	9	29	8	18
1949 OR EARLIER	3	...	3	-	5	49	9	14
ALWAYS LIVED ON THIS RESERVATION	161	...	194	8	212	728	186	5 060
NOT REPORTED	-	...	28	-	18	135	63	828

TABLE 24. FAMILY AND MIGRATION CHARACTERISTICS OF AMERICAN INDIANS, ESKIMOS, AND ALEUTS FOR IDENTIFIED RESERVATIONS: 1990 - CON.

(INCLUDES AMERICAN INDIANS, ESKIMOS, AND ALEUTS IN HOUSEHOLDS WITH ONE OR MORE AMERICAN INDIAN, ESKIMO, OR ALEUT PERSONS. DATA ARE ESTIMATES BASED ON A SAMPLE; SEE INTRODUCTION. FOR MEANING OF SYMBOLS, SEE INTRODUCTION. FOR DEFINITION OF TERMS, SEE APPENDIXES A AND B)

IDENTIFIED RESERVATIONS	HOPLAND RANCHERIA, CALIF.	HUALAPAI, ARIZ.	IMAJA-COUNTY, CALIF.	INDIAN TOWNSHIP, MAINE	IOWA, KANS.-NEBR.			ISABELLA, MICH.
					TOTAL	KANSAS	NEBRASKA	
FAMILY TYPE AND PRESENCE OF RELATED AND OWN CHILDREN								
FAMILIES WITH AMERICAN INDIAN, ESKIMO, OR ALEUT HOUSEHOLDER OR SPOUSE	-	147	-	77	11	...	...	138
WITH RELATED CHILDREN UNDER 18 YEARS	-	125	-	64	7	...	...	92
WITH OWN CHILDREN UNDER 18 YEARS	-	108	-	59	7	...	...	79
WITH RELATED CHILDREN UNDER 6 YEARS	-	85	-	29	3	...	...	53
WITH OWN CHILDREN UNDER 6 YEARS	-	55	-	27	3	...	...	47
MARRIED-COUPLE FAMILIES	-	106	-	46	11	...	...	68
WITH RELATED CHILDREN UNDER 18 YEARS	-	97	-	41	7	...	...	55
WITH OWN CHILDREN UNDER 18 YEARS	-	84	-	39	7	...	...	48
WITH RELATED CHILDREN UNDER 6 YEARS	-	64	-	22	3	...	...	32
WITH OWN CHILDREN UNDER 6 YEARS	-	43	-	21	3	...	...	27
FAMILIES WITH AMERICAN INDIAN, ESKIMO, OR ALEUT HOUSEHOLDER	-	143	-	72	...	...	...	104
WITH RELATED CHILDREN UNDER 18 YEARS	-	124	-	60	...	...	...	80
WITH OWN CHILDREN UNDER 18 YEARS	-	99	-	54	...	...	...	68
WITH RELATED CHILDREN UNDER 6 YEARS	-	85	-	27	...	...	...	44
WITH OWN CHILDREN UNDER 6 YEARS	-	55	-	24	...	...	...	40
MARRIED-COUPLE FAMILIES	-	104	-	42	...	...	...	52
WITH RELATED CHILDREN UNDER 18 YEARS	-	96	-	36	...	...	...	43
WITH OWN CHILDREN UNDER 18 YEARS	-	83	-	35	...	...	...	37
WITH RELATED CHILDREN UNDER 6 YEARS	-	64	-	20	...	...	...	22
WITH OWN CHILDREN UNDER 6 YEARS	-	43	-	19	...	...	...	20
FEMALE HOUSEHOLDER, NO HUSBAND PRESENT	-	32	-	20	...	...	...	46
WITH RELATED CHILDREN UNDER 18 YEARS	-	25	-	18	...	...	...	32
WITH OWN CHILDREN UNDER 18 YEARS	-	14	-	15	...	...	...	28
WITH RELATED CHILDREN UNDER 6 YEARS	-	10	-	6	...	...	...	22
WITH OWN CHILDREN UNDER 6 YEARS	-	11	-	6	...	...	...	18
LABOR FORCE STATUS IN 1979 OF FAMILY MEMBERS								
AMERICAN INDIAN, ESKIMO, OR ALEUT HOUSEHOLDER								
FAMILIES	-	143	-	72	...	...	...	104
HOUSEHOLDER IN LABOR FORCE IN 1979	-	126	-	55	...	...	...	74
HOUSEHOLDER WORKED IN 1979	-	124	-	54	...	...	...	68
PAID JOB OR IN A BUSINESS OR FARM	-	123	-	54	...	...	...	63
TRADITIONAL WORK	-	1	-	-	...	...	...	5
RECEIVED CASH	-	1	-	-	...	...	...	5
DID NOT RECEIVE CASH	-	-	-	-	...	...	...	-
HOUSEHOLDER UNEMPLOYED IN 1979	-	2	-	1	...	...	...	6
HOUSEHOLDER NOT IN LABOR FORCE IN 1979	-	19	-	17	...	...	...	30
MARRIED-COUPLE FAMILIES	-	104	-	42	...	...	...	52
HOUSEHOLDER IN LABOR FORCE IN 1979	-	98	-	36	...	...	...	42
HOUSEHOLDER WORKED IN 1979	-	96	-	35	...	...	...	40
SPOUSE WORKED IN 1979	-	68	-	21	...	...	...	29
WITH OWN CHILDREN UNDER 18 YEARS	-	57	-	21	...	...	...	21
WITH OWN CHILDREN UNDER 6 YEARS	-	31	-	11	...	...	...	14
HOUSEHOLDER UNEMPLOYED IN 1979	-	2	-	1	...	...	...	2
SPOUSE WORKED IN 1979	-	2	-	-	...	...	...	1
WITH OWN CHILDREN UNDER 18 YEARS	-	2	-	-	...	...	...	1
WITH OWN CHILDREN UNDER 6 YEARS	-	1	-	-	...	...	...	1
HOUSEHOLDER NOT IN LABOR FORCE IN 1979	-	6	-	6	...	...	...	10
FEMALE HOUSEHOLDER, NO HUSBAND PRESENT	-	32	-	20	...	...	...	46
IN LABOR FORCE IN 1979	-	21	-	13	...	...	...	25
WORKED IN 1979	-	20	-	12	...	...	...	23
WITH OWN CHILDREN UNDER 18 YEARS	-	10	-	10	...	...	...	19
WITH OWN CHILDREN UNDER 6 YEARS	-	9	-	5	...	...	...	13
UNEMPLOYED IN 1979	-	1	-	1	...	...	...	3
WITH OWN CHILDREN UNDER 18 YEARS	-	-	-	1	...	...	...	3
WITH OWN CHILDREN UNDER 6 YEARS	-	-	-	-	...	...	...	3
NOT IN LABOR FORCE IN 1979	-	11	-	7	...	...	...	20

TABLE 24. FAMILY AND MIGRATION CHARACTERISTICS OF AMERICAN INDIANS, ESKIMOS, AND ALEUTS FOR IDENTIFIED RESERVATIONS: 1980 - CON.

(INCLUDES AMERICAN INDIANS, ESKIMOS, AND ALEUTS IN HOUSEHOLDS WITH ONE OR MORE AMERICAN INDIAN, ESKIMO, OR ALEUT PERSONS. DATA ARE ESTIMATES BASED ON A SAMPLE; SEE INTRODUCTION. FOR MEANING OF SYMBOLS, SEE INTRODUCTION. FOR DEFINITION OF TERMS, SEE APPENDIXES A AND B)

IDENTIFIED RESERVATIONS	HOPLAND RANCHERIA, CALIF.	HUALAPAI, ARIZ.	INAJA-COSMIT, CALIF.	INDIAN TOWNSHIP, MAINE	IOWA, KANS.-NEBR.			ISABELLA, MICH.
					TOTAL	KANSAS	NEBRASKA	
AMERICAN INDIAN, ESKIMO, OR ALEUT SPOUSE, HOUSEHOLDER NOT AMERICAN INDIAN, ESKIMO, OR ALEUT								
MARRIED-COUPLE FAMILIES	-	...	-	...	...	...	...	16
HOUSEHOLDER IN LABOR FORCE IN 1979	-	...	-	...	...	...	...	13
HOUSEHOLDER WORKED IN 1979	-	...	-	...	...	...	...	13
SPOUSE WORKED IN 1979	-	...	-	...	...	...	...	7
WITH OWN CHILDREN UNDER 18 YEARS	-	...	-	...	...	...	...	5
WITH OWN CHILDREN UNDER 6 YEARS	-	...	-	...	...	...	...	2
HOUSEHOLDER UNEMPLOYED IN 1979	-	...	-	...	...	...	...	-
SPOUSE WORKED IN 1979	-	...	-	...	...	...	...	-
WITH OWN CHILDREN UNDER 18 YEARS	-	...	-	...	...	...	...	-
WITH OWN CHILDREN UNDER 6 YEARS	-	...	-	...	...	...	...	-
HOUSEHOLDER NOT IN LABOR FORCE IN 1979	-	...	-	...	...	...	...	3
WORKERS IN FAMILIES IN 1979								
AMERICAN INDIAN, ESKIMO, OR ALEUT HOUSEHOLDER OR SPOUSE								
FAMILIES	-	147	-	77	11	...	...	120
NO WORKERS	-	3	-	8	2	...	...	12
1 WORKER	-	27	-	21	2	...	...	36
2 WORKERS	-	65	-	28	6	...	...	40
3 OR MORE WORKERS	-	51	-	21	1	...	...	32
AMERICAN INDIAN, ESKIMO, OR ALEUT HOUSEHOLDER								
FAMILIES	-	145	-	72	...	...	...	104
NO WORKERS	-	3	-	8	...	...	...	9
1 WORKER	-	27	-	20	...	...	...	30
2 WORKERS	-	64	-	26	...	...	...	34
3 OR MORE WORKERS	-	50	-	18	...	...	...	31
RESIDENCE IN 1979								
PERSONS 1 YEAR AND OVER	-	787	-	315	31	...	...	495
SAME HOUSE	-	623	-	281	29	...	...	375
DIFFERENT HOUSE IN THE UNITED STATES	-	53	-	33	-	...	...	106
ON THIS RESERVATION	-	28	-	27	-	...	...	32
ON ANOTHER RESERVATION	-	9	-	2	-	...	...	-
OFF RESERVATION	-	16	-	4	-	...	...	-
SAME STATE	-	9	-	4	-	...	...	74
SAME COUNTY	-	1	-	1	-	...	...	72
DIFFERENT COUNTY	-	8	-	3	-	...	...	52
DIFFERENT STATE	-	6	-	-	-	...	...	20
ABROAD	-	-	-	-	-	...	...	2
NOT REPORTED	-	110	-	2	2	...	...	5
YEAR LAST MOVED ONTO RESERVATION								9
PERSONS 1 YEAR AND OVER	-	787	-	315	31	...	...	495
1979 OR 1980	-	43	-	18	-	...	...	104
1975 TO 1978	-	50	-	52	2	...	...	92
1970 TO 1974	-	65	-	24	1	...	...	43
1960 TO 1969	-	7	-	15	4	...	...	43
1950 TO 1959	-	8	-	1	-	...	...	6
1949 OR EARLIER	-	9	-	5	2	...	...	19
ALWAYS LIVED ON THIS RESERVATION	-	493	-	197	19	...	...	160
NOT REPORTED	-	112	-	3	2	...	...	28

TABLE 24. FAMILY AND MIGRATION CHARACTERISTICS OF AMERICAN INDIANS, ESKIMOS, AND ALEUTS FOR IDENTIFIED RESERVATIONS: 1980 - CON.

(INCLUDES AMERICAN INDIANS, ESKIMOS, AND ALEUTS IN HOUSEHOLDS WITH ONE OR MORE AMERICAN INDIAN, ESKIMO, OR ALEUT PERSONS. DATA ARE ESTIMATES BASED ON A SAMPLE; SEE INTRODUCTION. FOR MEANING OF SYMBOLS, SEE INTRODUCTION. FOR DEFINITION OF TERMS, SEE APPENDIXES A AND B)

IDENTIFIED RESERVATIONS	ISLETA PUEBLO, N.MEX.	JACKSON RANCHERIA, CALIF.	JEMEZ PUEBLO, N.MEX.	JICARILLA APACHE, N.MEX.	LAIBAB, ARIZ.	KALISPEL, WASH.	KICKAPOO, KANSAS	KOOTENAI, IDAHO
FAMILY TYPE AND PRESENCE OF RELATED AND OWN CHILDREN								
FAMILIES WITH AMERICAN INDIAN, ESKIMO, OR ALEUT HOUSEHOLDER OR SPOUSE	386	...	276	351	20	17	93	-
WITH RELATED CHILDREN UNDER 18 YEARS	440	...	236	294	16	14	67	-
WITH OWN CHILDREN UNDER 18 YEARS	394	...	179	276	12	10	62	-
WITH RELATED CHILDREN UNDER 6 YEARS	214	...	151	181	11	8	33	-
WITH OWN CHILDREN UNDER 6 YEARS	172	...	66	152	8	6	26	-
MARRIED-COUPLE FAMILIES	404	...	176	235	11	11	84	-
WITH RELATED CHILDREN UNDER 18 YEARS	306	...	150	207	10	11	43	-
WITH OWN CHILDREN UNDER 18 YEARS	283	...	121	200	9	9	45	-
WITH RELATED CHILDREN UNDER 6 YEARS	144	...	97	132	7	7	22	-
WITH OWN CHILDREN UNDER 6 YEARS	123	...	46	116	6	5	18	-
FAMILIES WITH AMERICAN INDIAN, ESKIMO, OR ALEUT HOUSEHOLDER	553	...	276	336	20	14	83	-
WITH RELATED CHILDREN UNDER 18 YEARS	414	...	236	280	16	11	60	-
WITH OWN CHILDREN UNDER 18 YEARS	372	...	179	262	12	8	54	-
WITH RELATED CHILDREN UNDER 6 YEARS	204	...	151	171	11	6	31	-
WITH OWN CHILDREN UNDER 6 YEARS	163	...	66	143	8	5	24	-
MARRIED-COUPLE FAMILIES	371	...	176	220	13	8	55	-
WITH RELATED CHILDREN UNDER 18 YEARS	280	...	150	193	10	8	38	-
WITH OWN CHILDREN UNDER 18 YEARS	261	...	121	187	9	7	38	-
WITH RELATED CHILDREN UNDER 6 YEARS	135	...	97	122	7	5	20	-
WITH OWN CHILDREN UNDER 6 YEARS	114	...	46	107	6	4	13	-
FEMALE HOUSEHOLDER, NO HUSBAND PRESENT	138	...	73	93	3	6	24	-
WITH RELATED CHILDREN UNDER 18 YEARS	101	...	62	75	3	3	18	-
WITH OWN CHILDREN UNDER 18 YEARS	87	...	49	64	2	1	15	-
WITH RELATED CHILDREN UNDER 6 YEARS	46	...	41	41	2	1	7	-
WITH OWN CHILDREN UNDER 6 YEARS	33	...	18	30	1	1	7	-
LABOR FORCE STATUS IN 1979 OF FAMILY MEMBERS								
AMERICAN INDIAN, ESKIMO, OR ALEUT HOUSEHOLDER								
FAMILIES	553	...	276	336	20	14	83	-
HOUSEHOLDER IN LABOR FORCE IN 1979	430	...	189	290	20	11	72	-
HOUSEHOLDER WORKED IN 1979	424	...	183	285	20	11	69	-
PAID JOB OR IN A BUSINESS OR FARM	411	...	173	282	20	11	65	-
TRADITIONAL WORK	12	...	10	3	-	-	4	-
RECEIVED CASH	8	...	6	3	-	-	4	-
DID NOT RECEIVE CASH	4	...	5	-	-	-	-	-
HOUSEHOLDER UNEMPLOYED IN 1979	6	...	6	3	-	-	3	-
HOUSEHOLDER NOT IN LABOR FORCE IN 1979	123	...	87	46	-	3	11	-
MARRIED-COUPLE FAMILIES	371	...	176	220	13	8	55	-
HOUSEHOLDER IN LABOR FORCE IN 1979	302	...	137	198	13	8	50	-
HOUSEHOLDER WORKED IN 1979	301	...	134	197	13	8	47	-
SPOUSE WORKED IN 1979	179	...	67	157	12	6	28	-
WITH OWN CHILDREN UNDER 18 YEARS	155	...	54	140	8	6	21	-
WITH OWN CHILDREN UNDER 6 YEARS	70	...	23	84	4	3	7	-
HOUSEHOLDER UNEMPLOYED IN 1979	1	...	3	1	-	-	2	-
SPOUSE WORKED IN 1979	1	...	2	-	-	-	-	-
WITH OWN CHILDREN UNDER 18 YEARS	-	...	2	-	-	-	-	-
WITH OWN CHILDREN UNDER 6 YEARS	-	...	1	-	-	-	-	-
HOUSEHOLDER NOT IN LABOR FORCE IN 1979	69	...	39	22	-	-	5	-
FEMALE HOUSEHOLDER, NO HUSBAND PRESENT	138	...	73	93	3	6	24	-
IN LABOR FORCE IN 1979	97	...	38	76	3	3	21	-
WORKED IN 1979	93	...	36	74	3	3	20	-
WITH OWN CHILDREN UNDER 18 YEARS	68	...	27	58	2	-	12	-
WITH OWN CHILDREN UNDER 6 YEARS	25	...	10	29	1	-	4	-
UNEMPLOYED IN 1979	5	...	2	2	-	-	1	-
WITH OWN CHILDREN UNDER 18 YEARS	2	...	2	2	-	-	1	-
WITH OWN CHILDREN UNDER 6 YEARS	2	...	1	-	-	-	-	-
NOT IN LABOR FORCE IN 1979	40	...	35	17	-	3	3	-

TABLE 26. FAMILY AND MIGRATION CHARACTERISTICS OF AMERICAN INDIANS, ESKIMOS, AND ALEUTS FOR IDENTIFIED RESERVATIONS: 1980 - CON.

(INCLUDES AMERICAN INDIANS, ESKIMOS, AND ALEUTS IN HOUSEHOLDS WITH ONE OR MORE AMERICAN INDIAN, ESKIMO, OR ALEUT PERSONS. DATA ARE ESTIMATES BASED ON A SAMPLE; SEE INTRODUCTION. FOR MEANING OF SYMBOLS, SEE INTRODUCTION. FOR DEFINITION OF TERMS, SEE APPENDIXES A AND B)

IDENTIFIED RESERVATIONS	ISLETA PUEBLO, N.MEX.	JACKSON RANCHERIA, CALIF.	JEMEZ PUEBLO, N.MEX.	JICARILLA APACHE, N.MEX.	KAIBAB, ARIZ.	KALISPEL, WASH.	KICKAPOO, KANSAS	KOOTENAI, IDAHO
AMERICAN INDIAN, ESKIMO, OR ALEUT SPOUSE, HOUSEHOLDER NOT AMERICAN INDIAN, ESKIMO, OR ALEUT								
MARRIED-COUPLE FAMILIES	33	-	-	15	-	...	...	-
HOUSEHOLDER IN LABOR FORCE IN 1979	27	-	-	15	-	...	...	-
HOUSEHOLDER WORKED IN 1979	27	-	-	15	-	...	...	-
SPOUSE WORKED IN 1979	17	-	-	10	-	...	...	-
WITH OWN CHILDREN UNDER 18 YEARS	14	-	-	10	-	...	...	-
WITH OWN CHILDREN UNDER 6 YEARS	6	-	-	6	-	...	...	-
HOUSEHOLDER UNEMPLOYED IN 1979	-	-	-	-	-	...	...	-
SPOUSE WORKED IN 1979	-	-	-	-	-	...	...	-
WITH OWN CHILDREN UNDER 18 YEARS	-	-	-	-	-	...	...	-
WITH OWN CHILDREN UNDER 6 YEARS	-	-	-	-	-	...	...	-
HOUSEHOLDER NOT IN LABOR FORCE IN 1979	7	-	-	-	-	...	...	-
WORKERS IN FAMILIES IN 1979								
AMERICAN INDIAN, ESKIMO, OR ALEUT HOUSEHOLDER OR SPOUSE								
FAMILIES	586	...	276	351	20	17	93	-
NO WORKERS	65	...	23	13	-	1	7	-
1 WORKER	180	...	79	86	3	3	28	-
2 WORKERS	243	...	98	150	8	6	37	-
3 OR MORE WORKERS	98	...	76	102	8	7	21	-
AMERICAN INDIAN, ESKIMO, OR ALEUT HOUSEHOLDER								
FAMILIES	553	...	276	336	20	14	83	-
NO WORKERS	60	...	23	15	-	1	7	-
1 WORKER	173	...	79	82	3	2	25	-
2 WORKERS	224	...	98	144	8	5	32	-
3 OR MORE WORKERS	95	...	76	98	8	6	19	-
RESIDENCE IN 1979								
PERSONS 1 YEAR AND OVER	2 228	...	1 450	1 651	89	97	332	-
SAME HOUSE	2 069	...	1 389	1 452	62	78	239	-
DIFFERENT HOUSE IN THE UNITED STATES	96	...	39	179	25	18	92	-
ON THIS RESERVATION	61	...	6	100	18	2	21	-
ON ANOTHER RESERVATION	6	...	8	13	3	9	3	-
OFF RESERVATION	31	...	25	66	4	7	68	-
SAME STATE	21	...	2	34	-	7	31	-
SAME COUNTY	9	...	-	3	-	3	28	-
DIFFERENT COUNTY	12	...	2	31	-	4	3	-
DIFFERENT STATE	10	...	23	32	4	-	36	-
ABROAD	1	...	-	-	1	-	-	-
NOT REPORTED	60	...	23	19	1	1	1	-
YEAR LAST MOVED ONTO RESERVATION								
PERSONS 1 YEAR AND OVER	2 228	...	1 450	1 651	89	97	352	-
1979 OR 1980	69	...	44	115	10	20	77	-
1975 TO 1978	134	...	47	96	11	11	80	-
1970 TO 1974	153	...	29	55	25	9	95	-
1960 TO 1969	138	...	15	48	11	6	22	-
1950 TO 1959	92	...	5	11	2	-	-	-
1949 OR EARLIER	47	...	4	16	1	1	3	-
ALWAYS LIVED ON THIS RESERVATION	1 515	...	1 281	1 293	30	49	75	-
NOT REPORTED	79	...	25	18	-	1	-	-

TABLE 24. FAMILY AND MIGRATION CHARACTERISTICS OF AMERICAN INDIANS, ESKIMOS, AND ALEUTS FOR IDENTIFIED RESERVATIONS: 1980 - CON.

(INCLUDES AMERICAN INDIANS, ESKIMOS, AND ALEUTS IN HOUSEHOLDS WITH ONE OR MORE AMERICAN INDIAN, ESKIMO, OR ALEUT PERSONS. DATA ARE ESTIMATES BASED ON A SAMPLE; SEE INTRODUCTION. FOR MEANING OF SYMBOLS, SEE INTRODUCTION. FOR DEFINITION OF TERMS, SEE APPENDIXES A AND B)

IDENTIFIED RESERVATIONS	LAC COURTE OREILLES, WIS.	LAC DU FLAMBEAU, WIS.	LAGUNA PUEBLO, N.MEX.	LA JOLLA, CALIF.	L'ANSE, MICH.	LA POSTA, CALIF.	LAS VEGAS COLONY, NEV.	LAYTONVILLE RANCHERIA, CALIF.
FAMILY TYPE AND PRESENCE OF RELATED AND OWN CHILDREN								
FAMILIES WITH AMERICAN INDIAN, ESKIMO, OR ALEUT HOUSEHOLDER OR SPOUSE	275	228	828	32	157	...	21	28
WITH RELATED CHILDREN UNDER 18 YEARS	217	180	650	28	113	...	20	19
WITH OWN CHILDREN UNDER 18 YEARS	200	151	538	25	108	...	19	19
WITH RELATED CHILDREN UNDER 6 YEARS	107	82	389	15	59	...	12	9
WITH OWN CHILDREN UNDER 6 YEARS	87	62	295	15	55	...	10	8
MARRIED-COUPLE FAMILIES	146	121	602	22	120	...	11	13
WITH RELATED CHILDREN UNDER 18 YEARS	111	99	478	17	85	...	11	12
WITH OWN CHILDREN UNDER 18 YEARS	110	97	434	17	83	...	10	10
WITH RELATED CHILDREN UNDER 6 YEARS	56	44	297	11	45	...	8	8
WITH OWN CHILDREN UNDER 6 YEARS	50	39	251	11	43	...	7	7
FAMILIES WITH AMERICAN INDIAN, ESKIMO, OR ALEUT HOUSEHOLDER	258	217	810	30	116	...	18	20
WITH RELATED CHILDREN UNDER 18 YEARS	208	169	632	25	87	...	17	15
WITH OWN CHILDREN UNDER 18 YEARS	191	140	532	24	81	...	16	13
WITH RELATED CHILDREN UNDER 6 YEARS	102	76	377	15	42	...	9	9
WITH OWN CHILDREN UNDER 6 YEARS	81	55	281	15	38	...	7	8
MARRIED-COUPLE FAMILIES	129	110	584	21	80	...	8	13
WITH RELATED CHILDREN UNDER 18 YEARS	102	88	461	16	57	...	8	12
WITH OWN CHILDREN UNDER 18 YEARS	101	86	416	16	56	...	7	10
WITH RELATED CHILDREN UNDER 6 YEARS	51	37	286	11	28	...	6	8
WITH OWN CHILDREN UNDER 6 YEARS	45	33	240	11	27	...	4	7
FEMALE HOUSEHOLDER, NO HUSBAND PRESENT	99	79	182	8	30	...	9	6
WITH RELATED CHILDREN UNDER 18 YEARS	82	68	137	6	27	...	7	5
WITH OWN CHILDREN UNDER 18 YEARS	69	45	98	7	22	...	7	3
WITH RELATED CHILDREN UNDER 6 YEARS	44	32	78	2	13	...	4	1
WITH OWN CHILDREN UNDER 6 YEARS	29	21	57	2	11	...	3	1
LABOR FORCE STATUS IN 1979 OF FAMILY MEMBERS								
AMERICAN INDIAN, ESKIMO, OR ALEUT HOUSEHOLDER								
FAMILIES	258	217	809	30	116	...	18	20
HOUSEHOLDER IN LABOR FORCE IN 1979	190	178	641	24	106	...	15	12
HOUSEHOLDER WORKED IN 1979	185	173	632	24	102	...	13	10
PAID JOB OR IN A BUSINESS OR FARM	185	170	614	22	98	...	15	10
TRADITIONAL WORK	-	3	17	2	4	...	-	-
RECEIVED CASH	-	3	12	-	4	...	-	-
DID NOT RECEIVE CASH	-	-	5	2	-	...	-	-
HOUSEHOLDER UNEMPLOYED IN 1979	6	5	9	-	4	...	-	2
HOUSEHOLDER NOT IN LABOR FORCE IN 1979	67	39	168	7	10	...	4	8
MARRIED-COUPLE FAMILIES	129	110	583	21	80	...	8	13
HOUSEHOLDER IN LABOR FORCE IN 1979	110	102	504	19	73	...	7	10
HOUSEHOLDER WORKED IN 1979	106	102	500	18	73	...	7	8
SPOUSE WORKED IN 1979	61	82	297	11	47	...	7	7
WITH OWN CHILDREN UNDER 18 YEARS	53	68	244	10	32	...	7	7
WITH OWN CHILDREN UNDER 6 YEARS	29	21	147	6	13	...	4	3
HOUSEHOLDER UNEMPLOYED IN 1979	4	-	4	1	1	...	-	2
SPOUSE WORKED IN 1979	2	-	-	-	-	...	-	-
WITH OWN CHILDREN UNDER 18 YEARS	2	-	-	-	-	...	-	-
WITH OWN CHILDREN UNDER 6 YEARS	-	-	-	-	-	...	-	-
HOUSEHOLDER NOT IN LABOR FORCE IN 1979	19	8	79	2	5	...	1	3
FEMALE HOUSEHOLDER, NO HUSBAND PRESENT	99	79	182	8	30	...	9	6
IN LABOR FORCE IN 1979	58	55	110	7	24	...	6	5
WORKED IN 1979	54	53	108	7	21	...	6	5
WITH OWN CHILDREN UNDER 18 YEARS	45	39	74	7	14	...	6	4
WITH OWN CHILDREN UNDER 6 YEARS	19	17	27	2	7	...	3	1
UNEMPLOYED IN 1979	4	2	3	-	3	...	-	1
WITH OWN CHILDREN UNDER 18 YEARS	2	-	-	-	3	...	-	1
WITH OWN CHILDREN UNDER 6 YEARS	2	-	-	-	1	...	-	-
NOT IN LABOR FORCE IN 1979	41	24	72	1	6	...	2	1

TABLE 34. FAMILY AND MIGRATION CHARACTERISTICS OF AMERICAN INDIANS, ESKIMOS, AND ALEUTS FOR IDENTIFIED RESERVATIONS: 1980 - CON.

(INCLUDES AMERICAN INDIANS, ESKIMOS, AND ALEUTS IN HOUSEHOLDS WITH ONE OR MORE AMERICAN INDIAN, ESKIMO, OR ALEUT PERSONS. DATA ARE ESTIMATES BASED ON A SAMPLE; SEE INTRODUCTION. FOR MEANING OF SYMBOLS, SEE INTRODUCTION. FOR DEFINITION OF TERMS, SEE APPENDIXES A AND B)

IDENTIFIED RESERVATIONS	LAC COURTE OREILLES, WIS.	LAC DU FLAMBEAU, WIS.	LAGUNA PUEBLO, N.MEX.	LA JOLLA, CALIF.	L'ANSE, MICH.	LA POSTA, CALIF.	LAS VEGAS COLONY, NEV.	LAYTONVILLE RANCHERIA, CALIF.
AMERICAN INDIAN, ESKIMO, OR ALEUT SPOUSE, HOUSEHOLDER NOT AMERICAN INDIAN, ESKIMO, OR ALEUT								
MARRIED-COUPLE FAMILIES	17	11	18	...	40	-	...	-
HOUSEHOLDER IN LABOR FORCE IN 1979	14	9	14	...	30	-	...	-
HOUSEHOLDER WORKED IN 1979	11	6	13	...	30	-	...	-
SPOUSE WORKED IN 1979	5	4	9	...	15	-	...	-
WITH OWN CHILDREN UNDER 18 YEARS	5	4	9	...	11	-	...	-
WITH OWN CHILDREN UNDER 6 YEARS	2	2	8	...	7	-	...	-
HOUSEHOLDER UNEMPLOYED IN 1979	3	2	1	...	-	-	...	-
SPOUSE WORKED IN 1979	-	2	1	...	-	-	...	-
WITH OWN CHILDREN UNDER 18 YEARS	-	2	1	...	-	-	...	-
WITH OWN CHILDREN UNDER 6 YEARS	-	-	1	...	-	-	...	-
HOUSEHOLDER NOT IN LABOR FORCE IN 1979	3	2	1	...	-	-	...	-
WORKERS IN FAMILIES IN 1979					10	-	...	-
AMERICAN INDIAN, ESKIMO, OR ALEUT HOUSEHOLDER OR SPOUSE								
FAMILIES	275	228	828	32	157	...	21	20
NO WORKERS	36	20	54	3	12	...	1	4
1 WORKER	66	39	258	15	49	...	5	3
2 WORKERS	114	86	333	9	60	...	6	5
3 OR MORE WORKERS	59	63	184	4	36	...	9	8
AMERICAN INDIAN, ESKIMO, OR ALEUT HOUSEHOLDER								
FAMILIES	258	217	810	30	116	...	18	20
NO WORKERS	29	20	54	3	6	...	1	4
1 WORKER	61	34	254	15	34	...	5	3
2 WORKERS	108	86	326	8	50	...	6	5
3 OR MORE WORKERS	59	58	177	4	27	...	6	8
RESIDENCE IN 1979								
PERSONS 1 YEAR AND OVER	1 113	1 056	3 452	133	552	...	99	103
SAME HOUSE	843	691	2 831	108	443	...	87	84
DIFFERENT HOUSE IN THE UNITED STATES	224	346	571	21	98	...	6	17
ON THIS RESERVATION	135	250	390	2	58	...	4	2
ON ANOTHER RESERVATION	-	3	49	12	3	...	-	-
OFF RESERVATION	90	92	132	7	37	...	3	15
SAME STATE	34	55	89	5	32	...	-	14
SAME COUNTY	20	-	-	4	22	...	-	14
DIFFERENT COUNTY	14	55	89	1	10	...	-	-
DIFFERENT STATE	56	37	43	2	6	...	3	1
ABROAD	-	-	1	-	4	...	-	-
NOT REPORTED	44	19	49	5	7	...	6	2
YEAR LAST MOVED ONTO RESERVATION								
PERSONS 1 YEAR AND OVER	1 113	1 056	3 432	133	552	...	99	103
1979 OR 1980	138	139	302	31	75	...	4	18
1975 TO 1978	215	112	318	48	98	...	14	8
1970 TO 1974	129	51	297	20	66	...	10	21
1960 TO 1969	98	47	188	1	67	...	4	10
1950 TO 1959	18	11	97	1	1	...	4	10
1949 OR EARLIER	10	9	78	4	8	...	4	3
ALWAYS LIVED ON THIS RESERVATION	464	672	2 128	22	232	...	51	33
NOT REPORTED	41	15	45	6	6	...	6	-

TABLE 24. FAMILY AND MIGRATION CHARACTERISTICS OF AMERICAN INDIANS, ESKIMOS, AND ALEUTS FOR IDENTIFIED RESERVATIONS: 1980 - CON.

(INCLUDES AMERICAN INDIANS, ESKIMOS, AND ALEUTS IN HOUSEHOLDS WITH ONE OR MORE AMERICAN INDIAN, ESKIMO, OR ALEUT PERSONS. DATA ARE ESTIMATES BASED ON A SAMPLE; SEE INTRODUCTION. FOR MEANING OF SYMBOLS, SEE INTRODUCTION. FOR DEFINITION OF TERMS, SEE APPENDIXES A AND B)

IDENTIFIED RESERVATIONS	LEECH LAKE, MINN.	LIKELY RANCHERIA, CALIF.	LONE PINE RANCHERIA, CALIF.	LOOKOUT RANCHERIA, CALIF.	LOS COYOTES, CALIF.	LOVELOCK COLONY, NEV.	LOWER BRULE, S.DAK.	LOWER ELWHA, WASH.
FAMILY TYPE AND PRESENCE OF RELATED AND OWN CHILDREN								
FAMILIES WITH AMERICAN INDIAN, ESKIMO, OR ALEUT HOUSEHOLDER OR SPOUSE. . . .	621	-	43	...	16	23	161	10
WITH RELATED CHILDREN UNDER 18 YEARS .	491	-	33	...	8	21	133	9
WITH OWN CHILDREN UNDER 18 YEARS .	432	-	25	...	7	15	115	3
WITH RELATED CHILDREN UNDER 6 YEARS. .	267	-	13	...	5	10	93	4
WITH OWN CHILDREN UNDER 6 YEARS. . .	201	-	9	...	5	6	70	1
MARRIED-COUPLE FAMILIES.	385	-	27	...	11	17	99	6
WITH RELATED CHILDREN UNDER 18 YEARS .	284	-	18	...	6	13	77	5
WITH OWN CHILDREN UNDER 18 YEARS .	240	-	14	...	6	9	75	4
WITH RELATED CHILDREN UNDER 6 YEARS. .	154	-	9	...	4	7	51	3
WITH OWN CHILDREN UNDER 6 YEARS. . .	123	-	7	...	4	4	44	1
FAMILIES WITH AMERICAN INDIAN, ESKIMO, OR ALEUT HOUSEHOLDER.	539	-	40	...	16	23	150	10
WITH RELATED CHILDREN UNDER 18 YEARS .	449	-	30	...	8	21	123	9
WITH OWN CHILDREN UNDER 18 YEARS .	390	-	21	...	7	15	106	3
WITH RELATED CHILDREN UNDER 6 YEARS. .	247	-	12	...	5	10	87	4
WITH OWN CHILDREN UNDER 6 YEARS. . .	183	-	8	...	5	6	67	1
MARRIED-COUPLE FAMILIES.	323	-	23	...	11	15	87	6
WITH RELATED CHILDREN UNDER 18 YEARS .	245	-	15	...	6	13	67	6
WITH OWN CHILDREN UNDER 18 YEARS .	219	-	10	...	6	9	67	4
WITH RELATED CHILDREN UNDER 6 YEARS. .	133	-	8	...	4	7	45	3
WITH OWN CHILDREN UNDER 6 YEARS. . .	103	-	6	...	4	4	40	1
FEMALE HOUSEHOLDER, NO HUSBAND PRESENT	187	-	13	...	4	6	54	2
WITH RELATED CHILDREN UNDER 18 YEARS .	158	-	15	...	1	6	47	3
WITH OWN CHILDREN UNDER 18 YEARS .	134	-	11	...	1	4	37	-
WITH RELATED CHILDREN UNDER 6 YEARS. .	85	-	4	...	1	2	36	-
WITH OWN CHILDREN UNDER 6 YEARS. . .	58	-	2	...	1	2	25	-
LABOR FORCE STATUS IN 1979 OF FAMILY MEMBERS								
AMERICAN INDIAN, ESKIMO, OR ALEUT HOUSEHOLDER								
FAMILIES.	539	-	40	...	16	23	150	10
HOUSEHOLDER IN LABOR FORCE IN 1979 . . .	431	-	25	...	8	19	134	9
HOUSEHOLDER WORKED IN 1979	407	-	24	...	8	17	128	9
PAID JOB OR IN A BUSINESS OR FARM.	406	-	24	...	8	17	122	9
TRADITIONAL WORK	1	-	-	...	-	-	6	-
RECEIVED CASH.	1	-	-	...	-	-	4	-
DID NOT RECEIVE CASH	-	-	-	...	-	-	2	-
HOUSEHOLDER UNEMPLOYED IN 1979 . . .	23	-	1	...	-	2	6	-
HOUSEHOLDER NOT IN LABOR FORCE IN 1979 .	128	-	15	...	7	4	16	1
MARRIED-COUPLE FAMILIES	323	-	23	...	11	15	87	6
HOUSEHOLDER IN LABOR FORCE IN 1979 . . .	268	-	12	...	7	13	84	6
HOUSEHOLDER WORKED IN 1979	254	-	11	...	7	11	83	6
SPOUSE WORKED IN 1979.	157	-	9	...	4	11	62	5
WITH OWN CHILDREN UNDER 18 YEARS .	119	-	7	...	1	7	56	4
WITH OWN CHILDREN UNDER 6 YEARS. .	52	-	3	...	-	2	36	1
HOUSEHOLDER UNEMPLOYED IN 1979	14	-	1	...	-	2	1	-
SPOUSE WORKED IN 1979.	9	-	1	...	-	2	-	-
WITH OWN CHILDREN UNDER 18 YEARS .	5	-	1	...	-	2	-	-
WITH OWN CHILDREN UNDER 6 YEARS. .	1	-	1	...	-	2	-	-
HOUSEHOLDER NOT IN LABOR FORCE IN 1979 .	55	-	11	...	4	2	3	-
FEMALE HOUSEHOLDER, NO HUSBAND PRESENT	187	-	15	...	4	6	54	2
IN LABOR FORCE IN 1979	124	-	9	...	1	4	43	1
WORKED IN 1979	116	-	9	...	1	4	41	1
WITH OWN CHILDREN UNDER 18 YEARS .	90	-	9	...	-	4	29	-
WITH OWN CHILDREN UNDER 6 YEARS. .	35	-	1	...	-	2	20	-
UNEMPLOYED IN 1979	7	-	-	...	-	-	3	-
WITH OWN CHILDREN UNDER 18 YEARS .	7	-	-	...	-	-	-	-
WITH OWN CHILDREN UNDER 6 YEARS. .	4	-	-	...	-	-	-	-
NOT IN LABOR FORCE IN 1979	63	-	6	...	2	2	11	1

TABLE 24. FAMILY AND MIGRATION CHARACTERISTICS OF AMERICAN INDIANS, ESKIMOS, AND ALEUTS FOR IDENTIFIED RESERVATIONS: 1980 - CON.

(INCLUDES AMERICAN INDIANS, ESKIMOS, AND ALEUTS IN HOUSEHOLDS WITH ONE OR MORE AMERICAN INDIAN, ESKIMO, OR ALEUT PERSONS. DATA ARE ESTIMATES BASED ON A SAMPLE; SEE INTRODUCTION. FOR MEANING OF SYMBOLS, SEE INTRODUCTION. FOR DEFINITION OF TERMS, SEE APPENDIXES A AND B)

IDENTIFIED RESERVATIONS	LEECH LAKE, MINN.	LIKELY RANCHERIA, CALIF.	LONE PINE RANCHERIA, CALIF.	LOOKOUT RANCHERIA, CALIF.	LOS COYOTES, CALIF.	LOVELOCK COLONY, NEV.	LOWER BRULE, S.DAK.	LOWER ELWHA, WASH.
AMERICAN INDIAN, ESKIMO, OR ALEUT SPOUSE, HOUSEHOLDER NOT AMERICAN INDIAN, ESKIMO, OR ALEUT								
MARRIED-COUPLE FAMILIES	62	-	...	-	-	...	12	-
HOUSEHOLDER IN LABOR FORCE IN 1979	52	-	...	-	-	...	12	-
HOUSEHOLDER WORKED IN 1979	48	-	...	-	-	...	12	-
SPOUSE WORKED IN 1979	29	-	...	-	-	...	12	-
WITH OWN CHILDREN UNDER 18 YEARS	20	-	...	-	-	...	12	-
WITH OWN CHILDREN UNDER 6 YEARS	6	-	...	-	-	...	8	-
HOUSEHOLDER UNEMPLOYED IN 1979	4	-	...	-	-	...	3	-
SPOUSE WORKED IN 1979	2	-	...	-	-	...	-	-
WITH OWN CHILDREN UNDER 18 YEARS	2	-	...	-	-	...	-	-
WITH OWN CHILDREN UNDER 6 YEARS	-	-	...	-	-	...	-	-
HOUSEHOLDER NOT IN LABOR FORCE IN 1979	10	-	...	-	-	...	-	-
WORKERS IN FAMILIES IN 1979								
AMERICAN INDIAN, ESKIMO, OR ALEUT HOUSEHOLDER OR SPOUSE								
FAMILIES	621	-	45	...	16	25	161	10
NO WORKERS	78	-	5	...	4	-	5	1
1 WORKER	242	-	15	...	5	9	45	2
2 WORKERS	176	-	16	...	6	6	72	5
3 OR MORE WORKERS	125	-	8	...	1	10	41	2
AMERICAN INDIAN, ESKIMO, OR ALEUT HOUSEHOLDER								
FAMILIES	559	-	40	...	16	23	150	10
NO WORKERS	72	-	5	...	4	-	5	1
1 WORKER	220	-	13	...	5	7	45	2
2 WORKERS	155	-	14	...	6	6	66	5
3 OR MORE WORKERS	112	-	8	...	1	10	35	2
RESIDENCE IN 1979								
PERSONS 1 YEAR AND OVER	2 661	-	165	...	41	109	793	45
SAME HOUSE	2 111	-	141	...	35	98	688	25
DIFFERENT HOUSE IN THE UNITED STATES	462	-	22	...	6	6	260	10
ON THIS RESERVATION	276	-	6	...	-	2	196	4
ON ANOTHER RESERVATION	25	-	2	...	3	-	55	-
OFF RESERVATION	161	-	13	...	4	4	9	6
SAME STATE	129	-	6	...	4	4	3	5
SAME COUNTY	13	-	-	...	2	2	-	4
DIFFERENT COUNTY	116	-	6	...	1	2	3	1
DIFFERENT STATE	32	-	7	...	-	-	6	1
ABROAD	-	-	-	...	-	-	-	-
NOT REPORTED	88	-	2	...	-	5	45	10
YEAR LAST MOVED ONTO RESERVATION								
PERSONS 1 YEAR AND OVER	2 661	-	165	...	41	109	793	45
1979 OR 1980	266	-	41	...	8	6	111	7
1975 TO 1978	439	-	21	...	7	18	73	7
1970 TO 1974	228	-	9	...	4	9	81	4
1960 TO 1969	102	-	6	...	1	8	32	-
1950 TO 1959	46	-	5	...	1	2	8	-
1949 OR EARLIER	48	-	9	...	1	6	7	5
ALWAYS LIVED ON THIS RESERVATION	1 451	-	74	...	19	54	439	5
NOT REPORTED	81	-	-	...	-	7	43	17

TABLE 24. FAMILY AND MIGRATION CHARACTERISTICS OF AMERICAN INDIANS, ESKIMOS, AND ALEUTS FOR IDENTIFIED RESERVATIONS: 1980 - CON.

(INCLUDES AMERICAN INDIANS, ESKIMOS, AND ALEUTS IN HOUSEHOLDS WITH ONE OR MORE AMERICAN INDIAN, ESKIMO, OR ALEUT PERSONS. DATA ARE ESTIMATES BASED ON A SAMPLE; SEE INTRODUCTION. FOR MEANING OF SYMBOLS, SEE INTRODUCTION. FOR DEFINITION OF TERMS, SEE APPENDIXES A AND B)

IDENTIFIED RESERVATIONS	LOWER SIOUX COMMUNITY, MINN.	LUMMI, WASH.	MAKAH, WASH.	MANCHESTER RANCHERIA, CALIF.	MANZANITA, CALIF.	MARICOPA, ARIZ.	MATTAPONI, VA.	MENOMINEE, WIS.
FAMILY TYPE AND PRESENCE OF RELATED AND OWN CHILDREN								
FAMILIES WITH AMERICAN INDIAN, ESKIMO, OR ALEUT HOUSEHOLDER OR SPOUSE	20	275	214	16	...	63	21	477
WITH RELATED CHILDREN UNDER 18 YEARS	8	213	157	9	...	55	8	380
WITH OWN CHILDREN UNDER 18 YEARS	6	195	139	7	...	43	8	327
WITH RELATED CHILDREN UNDER 6 YEARS	6	113	88	5	...	28	3	228
WITH OWN CHILDREN UNDER 6 YEARS	6	90	77	1	...	16	3	153
MARRIED-COUPLE FAMILIES	11	187	134	10	...	42	19	295
WITH RELATED CHILDREN UNDER 18 YEARS	6	146	94	6	...	38	6	233
WITH OWN CHILDREN UNDER 18 YEARS	4	135	89	5	...	34	6	203
WITH RELATED CHILDREN UNDER 6 YEARS	4	78	59	3	...	17	1	144
WITH OWN CHILDREN UNDER 6 YEARS	4	64	52	-	...	13	1	98
FAMILIES WITH AMERICAN INDIAN, ESKIMO, OR ALEUT HOUSEHOLDER	20	265	178	14	...	63	16	451
WITH RELATED CHILDREN UNDER 18 YEARS	8	203	128	9	...	55	7	372
WITH OWN CHILDREN UNDER 18 YEARS	6	183	113	7	...	43	7	315
WITH RELATED CHILDREN UNDER 6 YEARS	6	105	71	5	...	28	2	219
WITH OWN CHILDREN UNDER 6 YEARS	6	82	62	1	...	16	2	147
MARRIED-COUPLE FAMILIES	11	178	98	8	...	42	14	269
WITH RELATED CHILDREN UNDER 18 YEARS	6	136	65	6	...	38	5	216
WITH OWN CHILDREN UNDER 18 YEARS	4	125	64	5	...	34	5	192
WITH RELATED CHILDREN UNDER 6 YEARS	4	70	42	3	...	17	-	135
WITH OWN CHILDREN UNDER 6 YEARS	4	56	37	-	...	13	-	92
FEMALE HOUSEHOLDER, NO HUSBAND PRESENT	6	58	50	4	...	14	2	130
WITH RELATED CHILDREN UNDER 18 YEARS	2	48	42	2	...	11	2	112
WITH OWN CHILDREN UNDER 18 YEARS	2	39	33	2	...	7	2	87
WITH RELATED CHILDREN UNDER 6 YEARS	2	23	18	2	...	8	2	61
WITH OWN CHILDREN UNDER 6 YEARS	2	14	15	1	...	3	2	38
LABOR FORCE STATUS IN 1979 OF FAMILY MEMBERS								
AMERICAN INDIAN, ESKIMO, OR ALEUT HOUSEHOLDER								
FAMILIES	20	265	178	14	...	63	16	451
HOUSEHOLDER IN LABOR FORCE IN 1979	17	210	136	7	...	49	12	349
HOUSEHOLDER WORKED IN 1979	14	204	135	6	...	49	12	346
PAID JOB OR IN A BUSINESS OR FARM	14	204	132	6	...	49	12	340
TRADITIONAL WORK	-	-	2	-	...	-	-	4
RECEIVED CASH	-	-	2	-	...	-	-	4
DID NOT RECEIVE CASH	-	-	-	-	...	-	-	2
HOUSEHOLDER UNEMPLOYED IN 1979	2	6	1	1	...	-	-	3
HOUSEHOLDER NOT IN LABOR FORCE IN 1979	3	55	23	6	...	14	4	101
MARRIED-COUPLE FAMILIES	11	178	98	8	...	42	14	269
HOUSEHOLDER IN LABOR FORCE IN 1979	10	145	87	4	...	39	10	217
HOUSEHOLDER WORKED IN 1979	10	141	87	4	...	39	10	216
SPOUSE WORKED IN 1979	10	83	70	2	...	14	5	143
WITH OWN CHILDREN UNDER 18 YEARS	4	65	32	2	...	14	3	120
WITH OWN CHILDREN UNDER 6 YEARS	4	24	32	-	...	8	-	44
HOUSEHOLDER UNEMPLOYED IN 1979	-	5	-	-	...	-	-	1
SPOUSE WORKED IN 1979	-	5	-	-	...	-	-	1
WITH OWN CHILDREN UNDER 18 YEARS	-	5	-	-	...	-	-	1
WITH OWN CHILDREN UNDER 6 YEARS	-	2	-	-	...	-	-	1
HOUSEHOLDER NOT IN LABOR FORCE IN 1979	1	32	11	4	...	3	4	52
FEMALE HOUSEHOLDER, NO HUSBAND PRESENT	6	58	50	4	...	14	2	130
IN LABOR FORCE IN 1979	4	44	46	2	...	8	2	91
WORKED IN 1979	2	43	45	2	...	8	2	89
WITH OWN CHILDREN UNDER 18 YEARS	-	29	31	1	...	5	2	68
WITH OWN CHILDREN UNDER 6 YEARS	-	10	14	1	...	1	2	28
UNEMPLOYED IN 1979	2	1	1	-	...	-	-	1
WITH OWN CHILDREN UNDER 18 YEARS	2	1	1	-	...	-	-	1
WITH OWN CHILDREN UNDER 6 YEARS	2	-	1	-	...	-	-	1
NOT IN LABOR FORCE IN 1979	2	14	4	2	...	6	-	39

TABLE 24. FAMILY AND MIGRATION CHARACTERISTICS OF AMERICAN INDIANS, ESKIMOS, AND ALEUTS FOR IDENTIFIED RESERVATIONS: 1980 - CON.

(INCLUDES AMERICAN INDIANS, ESKIMOS, AND ALEUTS IN HOUSEHOLDS WITH ONE OR MORE AMERICAN INDIAN, ESKIMO, OR ALEUT PERSONS. DATA ARE ESTIMATES BASED ON A SAMPLE; SEE INTRODUCTION. FOR MEANING OF SYMBOLS, SEE INTRODUCTION. FOR DEFINITION OF TERMS, SEE APPENDIXES A AND B)

IDENTIFIED RESERVATIONS	LOWER SIOUX COMMUNITY, MINN.	LUMMI, WASH.	MAKAH, WASH.	MANCHESTER RANCHERIA, CALIF.	MANZANITA, CALIF.	MARICOPA, ARIZ.	MATTAPONI, VA.	MENOMINEE, WIS.
AMERICAN INDIAN, ESKIMO, OR ALEUT SPOUSE, HOUSEHOLDER NOT AMERICAN INDIAN, ESKIMO, OR ALEUT								
MARRIED-COUPLE FAMILIES	-	10	36	...	-	-	...	26
HOUSEHOLDER IN LABOR FORCE IN 1979	-	10	34	...	-	-	...	15
HOUSEHOLDER WORKED IN 1979	-	10	33	...	-	-	...	14
SPOUSE WORKED IN 1979	-	7	29	...	-	-	...	9
WITH OWN CHILDREN UNDER 18 YEARS	-	7	21	...	-	-	...	5
WITH OWN CHILDREN UNDER 6 YEARS	-	5	10	...	-	-	...	2
HOUSEHOLDER UNEMPLOYED IN 1979	-	-	1	...	-	-	...	1
SPOUSE WORKED IN 1979	-	-	1	...	-	-	...	1
WITH OWN CHILDREN UNDER 18 YEARS	-	-	1	...	-	-	...	1
WITH OWN CHILDREN UNDER 6 YEARS	-	-	1	...	-	-	...	-
HOUSEHOLDER NOT IN LABOR FORCE IN 1979	-	-	-	...	-	-	...	11
WORKERS IN FAMILIES IN 1979								
AMERICAN INDIAN, ESKIMO, OR ALEUT HOUSEHOLDER OR SPOUSE								
FAMILIES	20	275	214	16	...	63	21	477
NO WORKERS	5	20	13	3	...	5	1	47
1 WORKER	2	94	56	-	...	24	11	121
2 WORKERS	8	92	100	7	...	19	6	194
3 OR MORE WORKERS	4	69	45	5	...	16	3	115
AMERICAN INDIAN, ESKIMO, OR ALEUT HOUSEHOLDER								
FAMILIES	20	265	178	14	...	63	16	431
NO WORKERS	5	20	13	2	...	5	1	40
1 WORKER	2	91	50	-	...	24	7	114
2 WORKERS	8	87	82	6	...	19	5	188
3 OR MORE WORKERS	4	68	34	5	...	16	3	109
RESIDENCE IN 1979								
PERSONS 1 YEAR AND OVER	71	1 218	764	73	...	364	60	2 299
SAME HOUSE	64	988	641	73	...	330	56	1 558
DIFFERENT HOUSE IN THE UNITED STATES	7	189	98	-	...	24	3	323
ON THIS RESERVATION	-	96	77	-	...	10	3	246
ON ANOTHER RESERVATION	-	12	3	-	...	3	-	3
OFF RESERVATION	7	80	18	-	...	11	-	73
SAME STATE	7	67	9	-	...	10	-	48
SAME COUNTY	-	56	-	-	...	8	-	-
DIFFERENT COUNTY	7	11	9	-	...	2	-	47
DIFFERENT STATE	-	14	9	-	...	1	-	25
ABROAD	-	-	7	-	...	-	-	1
NOT REPORTED	-	42	18	-	...	9	1	417
YEAR LAST MOVED ONTO RESERVATION								
PERSONS 1 YEAR AND OVER	71	1 218	764	73	...	364	60	2 299
1979 OR 1980	7	133	62	7	...	14	-	106
1975 TO 1978	4	160	131	1	...	19	16	193
1970 TO 1974	-	87	83	18	...	20	9	117
1960 TO 1969	2	80	33	6	...	39	1	82
1950 TO 1959	-	20	12	4	...	3	-	18
1949 OR EARLIER	-	16	20	5	...	1	6	21
ALWAYS LIVED ON THIS RESERVATION	57	678	390	31	...	262	28	1 349
NOT REPORTED	-	44	33	-	...	4	-	413

READEX MICROFICHE

TABLE 24. FAMILY AND MIGRATION CHARACTERISTICS OF AMERICAN INDIANS, ESKIMOS, AND ALEUTS FOR IDENTIFIED RESERVATIONS: 1980 - Con.

(INCLUDES AMERICAN INDIANS, ESKIMOS, AND ALEUTS IN HOUSEHOLDS WITH ONE OR MORE AMERICAN INDIAN, ESKIMO, OR ALEUT PERSONS. DATA ARE ESTIMATES BASED ON A SAMPLE; SEE INTRODUCTION. FOR MEANING OF SYMBOLS, SEE INTRODUCTION. FOR DEFINITION OF TERMS, SEE APPENDIXES A AND B)

IDENTIFIED RESERVATIONS	MESA GRANDE, CALIF.	MESCALERO APACHE, N.MEX.	MICCOSUKEE, FLA.	MIDDLETOWN RANCHERIA, CALIF.	MILLE LACS, MINN.	MISSISSIPPI CHOCTAW RESERVATION	MOAPA RIVER, NEV.	MONTGOMERY CREEK RANCHERIA, CALIF.
FAMILY TYPE AND PRESENCE OF RELATED AND OWN CHILDREN								
FAMILIES WITH AMERICAN INDIAN, ESKIMO, OR ALEUT HOUSEHOLDER OR SPOUSE	-	391	57	...	-	530	40	...
WITH RELATED CHILDREN UNDER 18 YEARS	-	342	47	...	-	449	33	...
WITH OWN CHILDREN UNDER 18 YEARS	-	305	42	...	-	349	29	...
WITH RELATED CHILDREN UNDER 6 YEARS	-	215	26	...	-	266	16	...
WITH OWN CHILDREN UNDER 6 YEARS	-	176	20	...	-	173	9	...
MARRIED-COUPLE FAMILIES	-	267	43	...	-	342	19	...
WITH RELATED CHILDREN UNDER 18 YEARS	-	237	37	...	-	291	18	...
WITH OWN CHILDREN UNDER 18 YEARS	-	222	35	...	-	232	18	...
WITH RELATED CHILDREN UNDER 6 YEARS	-	155	30	...	-	188	8	...
WITH OWN CHILDREN UNDER 6 YEARS	-	129	17	...	-	138	8	...
FAMILIES WITH AMERICAN INDIAN, ESKIMO, OR ALEUT HOUSEHOLDER	-	366	57	...	-	527	38	...
WITH RELATED CHILDREN UNDER 18 YEARS	-	320	47	...	-	447	33	...
WITH OWN CHILDREN UNDER 18 YEARS	-	284	42	...	-	348	27	...
WITH RELATED CHILDREN UNDER 6 YEARS	-	202	26	...	-	265	15	...
WITH OWN CHILDREN UNDER 6 YEARS	-	166	20	...	-	171	8	...
MARRIED-COUPLE FAMILIES	-	242	43	...	-	339	17	...
WITH RELATED CHILDREN UNDER 18 YEARS	-	215	37	...	-	290	16	...
WITH OWN CHILDREN UNDER 18 YEARS	-	200	35	...	-	230	16	...
WITH RELATED CHILDREN UNDER 6 YEARS	-	142	20	...	-	187	7	...
WITH OWN CHILDREN UNDER 6 YEARS	-	119	17	...	-	136	7	...
FEMALE HOUSEHOLDER, NO HUSBAND PRESENT	-	103	14	...	-	151	17	...
WITH RELATED CHILDREN UNDER 18 YEARS	-	88	10	...	-	127	15	...
WITH OWN CHILDREN UNDER 18 YEARS	-	73	7	...	-	83	10	...
WITH RELATED CHILDREN UNDER 6 YEARS	-	51	6	...	-	69	6	...
WITH OWN CHILDREN UNDER 6 YEARS	-	40	3	...	-	32	1	...
LABOR FORCE STATUS IN 1979 OF FAMILY MEMBERS								
AMERICAN INDIAN, ESKIMO, OR ALEUT HOUSEHOLDER								
FAMILIES	-	366	56	...	-	527	38	...
HOUSEHOLDER IN LABOR FORCE IN 1979	-	292	52	...	-	412	28	...
HOUSEHOLDER WORKED IN 1979	-	289	52	...	-	404	28	...
PAID JOB OR IN A BUSINESS OR FARM	-	287	49	...	-	398	28	...
TRADITIONAL WORK	-	1	3	...	-	5	-	...
RECEIVED CASH	-	1	3	...	-	4	-	...
DID NOT RECEIVE CASH	-	-	-	...	-	1	-	...
HOUSEHOLDER UNEMPLOYED IN 1979	-	3	-	...	-	8	-	...
HOUSEHOLDER NOT IN LABOR FORCE IN 1979	-	74	4	...	-	116	10	...
MARRIED-COUPLE FAMILIES	-	242	43	...	-	339	15	...
HOUSEHOLDER IN LABOR FORCE IN 1979	-	208	40	...	-	297	14	...
HOUSEHOLDER WORKED IN 1979	-	208	40	...	-	294	14	...
SPOUSE WORKED IN 1979	-	155	32	...	-	208	11	...
WITH OWN CHILDREN UNDER 18 YEARS	-	139	25	...	-	173	11	...
WITH OWN CHILDREN UNDER 6 YEARS	-	87	14	...	-	96	4	...
HOUSEHOLDER UNEMPLOYED IN 1979	-	-	-	...	-	3	-	...
SPOUSE WORKED IN 1979	-	-	-	...	-	2	-	...
WITH OWN CHILDREN UNDER 18 YEARS	-	-	-	...	-	1	-	...
WITH OWN CHILDREN UNDER 6 YEARS	-	-	-	...	-	-	-	...
HOUSEHOLDER NOT IN LABOR FORCE IN 1979	-	34	2	...	-	42	1	...
FEMALE HOUSEHOLDER, NO HUSBAND PRESENT	-	103	14	...	-	151	17	...
IN LABOR FORCE IN 1979	-	71	13	...	-	89	11	...
WORKED IN 1979	-	68	13	...	-	85	11	...
WITH OWN CHILDREN UNDER 18 YEARS	-	57	7	...	-	69	9	...
WITH OWN CHILDREN UNDER 6 YEARS	-	35	3	...	-	26	1	...
UNEMPLOYED IN 1979	-	3	-	...	-	3	-	...
WITH OWN CHILDREN UNDER 18 YEARS	-	3	-	...	-	1	-	...
WITH OWN CHILDREN UNDER 6 YEARS	-	-	-	...	-	-	-	...
NOT IN LABOR FORCE IN 1979	-	31	1	...	-	62	5	...

TABLE 26. FAMILY AND MIGRATION CHARACTERISTICS OF AMERICAN INDIANS, ESKIMOS, AND ALEUTS FOR IDENTIFIED RESERVATIONS: 1980 — CON.

(INCLUDES AMERICAN INDIANS, ESKIMOS, AND ALEUTS IN HOUSEHOLDS WITH ONE OR MORE AMERICAN INDIAN, ESKIMO, OR ALEUT PERSONS. DATA ARE ESTIMATES BASED ON A SAMPLE; SEE INTRODUCTION. FOR MEANING OF SYMBOLS, SEE INTRODUCTION. FOR DEFINITION OF TERMS, SEE APPENDIXES A AND B)

IDENTIFIED RESERVATIONS	MESA GRANDE, CALIF.	MESCALERO APACHE, N.MEX.	MICCOSUKEE, FLA.	MIDDLETOWN RANCHERIA, CALIF.	MILLE LACS, MINN.	MISSISSIPPI CHOCTAW RESERVATION	MOAPA RIVER, NEV.	MONTGOMERY CREEK RANCHERIA, CALIF.
AMERICAN INDIAN, ESKIMO, OR ALEUT SPOUSE, HOUSEHOLDER NOT AMERICAN INDIAN, ESKIMO, OR ALEUT								
MARRIED-COUPLE FAMILIES	-	36	-	-	-	***	***	-
HOUSEHOLDER IN LABOR FORCE IN 1979	-	25	-	-	-	***	***	-
HOUSEHOLDER WORKED IN 1979	-	23	-	-	-	***	***	-
SPOUSE WORKED IN 1979	-	15	-	-	-	***	***	-
WITH OWN CHILDREN UNDER 18 YEARS	-	13	-	-	-	***	***	-
WITH OWN CHILDREN UNDER 6 YEARS	-	6	-	-	-	***	***	-
HOUSEHOLDER UNEMPLOYED IN 1979	-	-	-	-	-	***	***	-
SPOUSE WORKED IN 1979	-	-	-	-	-	***	***	-
WITH OWN CHILDREN UNDER 18 YEARS	-	-	-	-	-	***	***	-
WITH OWN CHILDREN UNDER 6 YEARS	-	-	-	-	-	***	***	-
HOUSEHOLDER NOT IN LABOR FORCE IN 1979	-	1	-	-	-	***	***	-
WORKERS IN FAMILIES IN 1979								
AMERICAN INDIAN, ESKIMO, OR ALEUT HOUSEHOLDER OR SPOUSE								
FAMILIES	-	391	57	***	-	530	40	***
NO WORKERS	-	30	1	***	-	38	2	***
1 WORKER	-	106	8	***	-	145	17	***
2 WORKERS	-	169	30	***	-	236	12	***
3 OR MORE WORKERS	-	85	18	***	-	110	9	***
AMERICAN INDIAN, ESKIMO, OR ALEUT HOUSEHOLDER								
FAMILIES	-	346	57	***	-	527	38	***
NO WORKERS	-	29	1	***	-	38	2	***
1 WORKER	-	99	8	***	-	145	15	***
2 WORKERS	-	134	30	***	-	234	12	***
3 OR MORE WORKERS	-	81	18	***	-	110	9	***
RESIDENCE IN 1979								
PERSONS 1 YEAR AND OVER	-	1 854	263	38	-	2 669	178	***
SAME HOUSE	-	588	244	24	-	2 390	163	***
DIFFERENT HOUSE IN THE UNITED STATES	-	120	18	10	-	228	12	***
ON THIS RESERVATION	-	97	6	1	-	132	4	***
ON ANOTHER RESERVATION	-	1	2	-	-	12	3	***
OFF RESERVATION	-	21	10	9	-	84	5	***
SAME STATE	-	18	8	9	-	53	4	***
SAME COUNTY	-	10	-	8	-	34	-	***
DIFFERENT COUNTY	-	8	8	1	-	18	4	***
DIFFERENT STATE	-	3	2	-	-	31	1	***
ABROAD	-	-	-	-	-	-	-	***
NOT REPORTED	-	1 147	1	4	-	51	2	***
YEAR LAST MOVED ONTO RESERVATION								
PERSONS 1 YEAR AND OVER	-	1 854	263	38	-	2 669	178	***
1979 OR 1980	-	35	17	15	-	165	19	***
1975 TO 1978	-	44	20	4	-	423	10	***
1970 TO 1974	-	30	19	3	-	344	31	***
1960 TO 1969	-	30	28	1	-	142	4	***
1950 TO 1959	-	8	4	-	-	19	2	***
1949 OR EARLIER	-	1	-	1	-	26	-	***
ALWAYS LIVED ON THIS RESERVATION	-	498	161	14	-	1 497	104	***
NOT REPORTED	-	1 208	14	-	-	53	6	***

TABLE 24. FAMILY AND MIGRATION CHARACTERISTICS OF AMERICAN INDIANS, ESKIMOS, AND ALEUTS FOR IDENTIFIED RESERVATIONS: 1980 — Con.

(INCLUDES AMERICAN INDIANS, ESKIMOS, AND ALEUTS IN HOUSEHOLDS WITH ONE OR MORE AMERICAN INDIAN, ESKIMO, OR ALEUT PERSONS. DATA ARE ESTIMATES BASED ON A SAMPLE; SEE INTRODUCTION. FOR MEANING OF SYMBOLS, SEE INTRODUCTION. FOR DEFINITIONS OF TERMS, SEE APPENDIXES A AND B)

IDENTIFIED RESERVATIONS	HOOPA VALLEY, CALIF.	MUCKLESHOOT, WASH.	NAMBE PUEBLO, N.MEX.	NAVAJO, ARIZ.-N.MEX.-UTAH				NEZ PERCE, IDAHO
				TOTAL	ARIZONA	NEW MEXICO	UTAH	
FAMILY TYPE AND PRESENCE OF RELATED AND OWN CHILDREN								
FAMILIES WITH AMERICAN INDIAN, ESKIMO, OR ALEUT HOUSEHOLDER OR SPOUSE	79	64	43	19 933	13 497	5 611	825	370
WITH RELATED CHILDREN UNDER 18 YEARS	45	57	34	14 778	11 349	4 708	720	305
WITH OWN CHILDREN UNDER 18 YEARS	33	50	34	14 738	10 006	4 093	638	231
WITH RELATED CHILDREN UNDER 6 YEARS	31	34	17	10 313	7 028	2 854	431	143
WITH OWN CHILDREN UNDER 6 YEARS	23	23	13	8 071	5 509	3 220	342	113
MARRIED-COUPLE FAMILIES	53	45	42	14 161	9 318	4 002	641	280
WITH RELATED CHILDREN UNDER 18 YEARS	42	43	25	12 070	8 102	3 403	565	185
WITH OWN CHILDREN UNDER 18 YEARS	34	40	23	11 078	7 437	3 106	515	170
WITH RELATED CHILDREN UNDER 6 YEARS	19	28	11	7 862	5 299	2 211	352	108
WITH OWN CHILDREN UNDER 6 YEARS	15	23	11	6 541	4 418	1 831	291	89
FAMILIES WITH AMERICAN INDIAN, ESKIMO, OR ALEUT HOUSEHOLDER	71	60	32	19 741	13 354	5 565	822	322
WITH RELATED CHILDREN UNDER 18 YEARS	38	54	30	16 610	11 225	4 648	718	228
WITH OWN CHILDREN UNDER 18 YEARS	47	46	29	14 576	9 887	4 054	635	200
WITH RELATED CHILDREN UNDER 6 YEARS	28	34	17	10 209	6 947	2 831	430	118
WITH OWN CHILDREN UNDER 6 YEARS	22	23	15	7 979	5 439	2 200	341	95
MARRIED-COUPLE FAMILIES	45	41	30	13 970	9 376	3 936	639	212
WITH RELATED CHILDREN UNDER 18 YEARS	35	40	19	11 902	7 977	3 363	563	149
WITH OWN CHILDREN UNDER 18 YEARS	29	37	19	10 916	7 336	3 068	512	139
WITH RELATED CHILDREN UNDER 6 YEARS	16	28	11	7 736	5 218	2 186	351	84
WITH OWN CHILDREN UNDER 6 YEARS	12	23	11	6 449	4 348	1 811	290	71
FEMALE HOUSEHOLDER, NO HUSBAND PRESENT	17	10	9	4 806	3 339	1 308	160	91
WITH RELATED CHILDREN UNDER 18 YEARS	17	8	5	4 005	2 774	1 095	136	68
WITH OWN CHILDREN UNDER 18 YEARS	14	5	4	3 146	2 204	835	107	56
WITH RELATED CHILDREN UNDER 6 YEARS	9	2	3	2 073	1 461	542	70	31
WITH OWN CHILDREN UNDER 6 YEARS	8	-	1	1 311	936	329	45	21
LABOR FORCE STATUS IN 1979 OF FAMILY MEMBERS								
AMERICAN INDIAN, ESKIMO, OR ALEUT HOUSEHOLDER								
FAMILIES	71	60	32	19 735	13 350	5 564	821	322
HOUSEHOLDER IN LABOR FORCE IN 1979	51	53	41	13 913	9 325	4 021	570	250
HOUSEHOLDER WORKED IN 1979	50	51	41	13 396	8 952	3 887	556	242
PAID JOB OR IN A BUSINESS OR FARM	49	50	41	12 502	8 329	3 632	520	241
TRADITIONAL WORK	1	1	-	894	623	236	36	1
RECEIVED CASH	1	1	-	594	401	167	26	1
DID NOT RECEIVE CASH	-	-	-	300	222	68	10	-
HOUSEHOLDER UNEMPLOYED IN 1979	1	2	-	517	370	134	14	1
HOUSEHOLDER NOT IN LABOR FORCE IN 1979	21	8	10	5 822	4 027	1 343	252	72
MARRIED-COUPLE FAMILIES	45	41	30	13 961	9 368	3 936	637	212
HOUSEHOLDER IN LABOR FORCE IN 1979	32	39	29	10 790	7 181	3 124	485	180
HOUSEHOLDER WORKED IN 1979	31	37	29	10 392	6 890	3 027	474	178
SPOUSE WORKED IN 1979	17	19	18	5 985	3 965	1 778	243	121
WITH OWN CHILDREN UNDER 18 YEARS	13	17	10	5 174	3 438	1 521	215	96
WITH OWN CHILDREN UNDER 6 YEARS	4	7	5	3 213	2 164	908	141	42
HOUSEHOLDER UNEMPLOYED IN 1979	1	2	-	398	291	96	10	2
SPOUSE WORKED IN 1979	-	2	-	178	131	45	2	-
WITH OWN CHILDREN UNDER 18 YEARS	-	2	-	153	110	42	1	-
WITH OWN CHILDREN UNDER 6 YEARS	-	2	-	98	75	22	1	-
HOUSEHOLDER NOT IN LABOR FORCE IN 1979	13	2	1	3 171	2 187	832	153	52
FEMALE HOUSEHOLDER, NO HUSBAND PRESENT	17	10	9	4 803	3 337	1 308	159	91
IN LABOR FORCE IN 1979	11	6	3	2 592	1 793	729	71	36
WORKED IN 1979	11	6	3	2 483	1 722	693	69	36
WITH OWN CHILDREN UNDER 18 YEARS	9	4	2	1 870	1 305	511	54	40
WITH OWN CHILDREN UNDER 6 YEARS	4	-	-	812	578	214	21	14
UNEMPLOYED IN 1979	-	-	-	109	71	36	2	6
WITH OWN CHILDREN UNDER 18 YEARS	-	-	-	90	58	31	1	4
WITH OWN CHILDREN UNDER 6 YEARS	-	-	-	55	36	20	-	1
NOT IN LABOR FORCE IN 1979	6	4	6	2 211	1 544	579	88	35

TABLE 24. FAMILY AND MIGRATION CHARACTERISTICS OF AMERICAN INDIANS, ESKIMOS, AND ALEUTS FOR IDENTIFIED RESERVATIONS: 1980 - CON.

(INCLUDES AMERICAN INDIANS, ESKIMOS, AND ALEUTS IN HOUSEHOLDS WITH ONE OR MORE AMERICAN INDIAN, ESKIMO, OR ALEUT PERSONS. DATA ARE ESTIMATES BASED ON A SAMPLE; SEE INTRODUCTION. FOR MEANING OF SYMBOLS, SEE INTRODUCTION. FOR DEFINITION OF TERMS, SEE APPENDIXES A AND B)

IDENTIFIED RESERVATIONS	MORONGO, CALIF.	MUCKLESHOOT, WASH.	NAMBE PUEBLO, N.MEX.	NAVAJO, ARIZ.-N.MEX.-UTAH				NEZ PERCE, IDAHO
				TOTAL	ARIZONA	NEW MEXICO	UTAH	
AMERICAN INDIAN, ESKIMO, OR ALEUT SPOUSE, HOUSEHOLDER NOT AMERICAN INDIAN, ESKIMO, OR ALEUT								
MARRIED-COUPLE FAMILIES	...	...	...	191	143	46	...	48
HOUSEHOLDER IN LABOR FORCE IN 1979	...	...	...	175	130	42	...	45
HOUSEHOLDER WORKED IN 1979	...	...	...	171	128	41	...	45
SPOUSE WORKED IN 1979	...	...	...	119	93	24	...	26
WITH OWN CHILDREN UNDER 18 YEARS	...	...	...	99	79	18	...	17
WITH OWN CHILDREN UNDER 6 YEARS	...	...	...	49	39	9	...	9
HOUSEHOLDER UNEMPLOYED IN 1979	...	...	...	4	3	1	...	-
SPOUSE WORKED IN 1979	...	...	...	4	3	1	...	-
WITH OWN CHILDREN UNDER 18 YEARS	...	...	...	4	3	1	...	-
WITH OWN CHILDREN UNDER 6 YEARS	...	...	...	3	3	-	...	-
HOUSEHOLDER NOT IN LABOR FORCE IN 1979	...	...	...	16	12	4	...	3
WORKERS IN FAMILIES IN 1979								
AMERICAN INDIAN, ESKIMO, OR ALEUT HOUSEHOLDER OR SPOUSE								
FAMILIES	79	64	43	19 933	13 497	5 611	825	370
NO WORKERS	12	2	3	3 186	2 283	771	132	35
1 WORKER	28	19	27	6 650	4 495	1 861	294	117
2 WORKERS	26	19	25	6 727	4 489	1 959	278	141
3 OR MORE WORKERS	13	23	7	3 370	2 229	1 021	121	78
AMERICAN INDIAN, ESKIMO, OR ALEUT HOUSEHOLDER								
FAMILIES	71	40	32	19 741	13 354	5 565	822	322
NO WORKERS	12	2	3	3 181	2 278	771	132	35
1 WORKER	25	19	23	6 596	4 459	1 844	294	99
2 WORKERS	21	19	19	6 623	4 412	1 934	277	120
3 OR MORE WORKERS	13	19	7	3 340	2 205	1 017	119	69
RESIDENCE IN 1979								
PERSONS 1 YEAR AND OVER	305	365	185	101 355	69 155	27 794	4 406	1 472
SAME HOUSE	203	286	90	84 518	57 481	23 113	3 923	1 076
DIFFERENT HOUSE IN THE UNITED STATES	95	23	24	8 802	5 711	2 775	316	334
ON THIS RESERVATION	58	12	16	6 741	4 336	2 171	234	178
ON ANOTHER RESERVATION	2	3	6	238	166	73	-	51
OFF RESERVATION	35	8	2	1 823	1 209	532	82	106
SAME STATE	31	8	-	894	543	294	57	33
SAME COUNTY	31	5	-	440	200	211	30	13
DIFFERENT COUNTY	-	3	-	452	342	83	27	18
DIFFERENT STATE	4	-	2	929	666	237	25	73
ABROAD	-	-	-	13	10	2	-	-
NOT REPORTED	7	56	71	8 022	5 953	1 902	167	62
YEAR LAST MOVED ONTO RESERVATION								
PERSONS 1 YEAR AND OVER	305	365	185	101 355	69 155	27 794	4 406	1 472
1979 OR 1980	69	16	9	2 800	1 787	870	143	198
1975 TO 1978	36	52	4	2 236	1 453	681	102	203
1970 TO 1974	31	13	12	1 838	1 252	505	80	149
1960 TO 1969	18	4	3	2 081	1 499	519	63	67
1950 TO 1959	5	5	1	932	641	273	18	23
1949 OR EARLIER	12	3	3	494	288	182	24	27
ALWAYS LIVED ON THIS RESERVATION	125	218	81	83 040	56 371	22 869	3 801	746
NOT REPORTED	8	55	71	7 934	5 864	1 895	175	59

TABLE 24. FAMILY AND MIGRATION CHARACTERISTICS OF AMERICAN INDIANS, ESKIMOS, AND ALEUTS FOR IDENTIFIED RESERVATIONS: 1980 -- CON.

(INCLUDES AMERICAN INDIANS, ESKIMOS, AND ALEUTS IN HOUSEHOLDS WITH ONE OR MORE AMERICAN INDIAN, ESKIMO, OR ALEUT PERSONS. DATA ARE ESTIMATES BASED ON A SAMPLE; SEE INTRODUCTION. FOR MEANING OF SYMBOLS, SEE INTRODUCTION. FOR DEFINITION OF TERMS, SEE APPENDIXES A AND B)

IDENTIFIED RESERVATIONS	MISSOULA, MONT.	HOOPA VALLEY, CALIF.	NORTHERN CHEYENNE, MONT.	OIL SPRINGS, N.Y.	OMAHA, IOWA-NEBR. TOTAL	OMAHA, IOWA-NEBR. IOWA	OMAHA, IOWA-NEBR. NEBRASKA	ONEIDA, WIS.
FAMILY TYPE AND PRESENCE OF RELATED AND OWN CHILDREN								
FAMILIES WITH AMERICAN INDIAN, ESKIMO, OR ALEUT HOUSEHOLDER OR SPOUSE	11	-	643	-	346	-	346	449
WITH RELATED CHILDREN UNDER 18 YEARS	7	-	598	-	304	-	304	363
WITH OWN CHILDREN UNDER 18 YEARS	5	-	495	-	148	-	148	279
WITH RELATED CHILDREN UNDER 6 YEARS	2	-	344	-	134	-	134	144
WITH OWN CHILDREN UNDER 6 YEARS	2	-	268	-	71	-	71	121
MARRIED-COUPLE FAMILIES	7	-	439	-	130	-	130	232
WITH RELATED CHILDREN UNDER 18 YEARS	2	-	374	-	104	-	104	225
WITH OWN CHILDREN UNDER 18 YEARS	2	-	347	-	84	-	84	210
WITH RELATED CHILDREN UNDER 6 YEARS	1	-	238	-	99	-	99	97
WITH OWN CHILDREN UNDER 6 YEARS	1	-	197	-	41	-	41	88
FAMILIES WITH AMERICAN INDIAN, ESKIMO, OR ALEUT HOUSEHOLDER	10	-	613	-	239	-	239	367
WITH RELATED CHILDREN UNDER 18 YEARS	7	-	532	-	200	-	200	340
WITH OWN CHILDREN UNDER 18 YEARS	5	-	471	-	145	-	145	257
WITH RELATED CHILDREN UNDER 6 YEARS	2	-	330	-	122	-	122	139
WITH OWN CHILDREN UNDER 6 YEARS	2	-	256	-	70	-	70	106
MARRIED-COUPLE FAMILIES	5	-	407	-	122	-	122	271
WITH RELATED CHILDREN UNDER 18 YEARS	2	-	348	-	102	-	102	181
WITH OWN CHILDREN UNDER 18 YEARS	2	-	323	-	81	-	81	169
WITH RELATED CHILDREN UNDER 6 YEARS	1	-	224	-	56	-	56	82
WITH OWN CHILDREN UNDER 6 YEARS	1	-	185	-	40	-	40	70
FEMALE HOUSEHOLDER, NO HUSBAND PRESENT	3	-	172	-	97	-	97	88
WITH RELATED CHILDREN UNDER 18 YEARS	3	-	155	-	83	-	83	81
WITH OWN CHILDREN UNDER 18 YEARS	2	-	126	-	53	-	53	55
WITH RELATED CHILDREN UNDER 6 YEARS	-	-	88	-	33	-	33	24
WITH OWN CHILDREN UNDER 6 YEARS	-	-	61	-	22	-	22	28
LABOR FORCE STATUS IN 1979 OF FAMILY MEMBERS								
AMERICAN INDIAN, ESKIMO, OR ALEUT HOUSEHOLDER								
FAMILIES	10	-	613	-	239	-	239	367
HOUSEHOLDER IN LABOR FORCE IN 1979	3	-	485	-	158	-	158	284
HOUSEHOLDER WORKED IN 1979	4	-	463	-	148	-	148	282
PAID JOB OR IN A BUSINESS OR FARM	4	-	452	-	145	-	145	284
TRADITIONAL WORK	-	-	12	-	3	-	3	3
RECEIVED CASH	-	-	8	-	3	-	3	3
DID NOT RECEIVE CASH	-	-	4	-	-	-	-	-
HOUSEHOLDER UNEMPLOYED IN 1979	1	-	22	-	10	-	10	7
HOUSEHOLDER NOT IN LABOR FORCE IN 1979	6	-	128	-	81	-	81	93
MARRIED-COUPLE FAMILIES	5	-	407	-	122	-	122	271
HOUSEHOLDER IN LABOR FORCE IN 1979	2	-	339	-	102	-	102	222
HOUSEHOLDER WORKED IN 1979	2	-	324	-	102	-	102	219
SPOUSE WORKED IN 1979	2	-	239	-	50	-	50	133
WITH OWN CHILDREN UNDER 18 YEARS	1	-	205	-	42	-	42	105
WITH OWN CHILDREN UNDER 6 YEARS	1	-	136	-	20	-	20	45
HOUSEHOLDER UNEMPLOYED IN 1979	-	-	14	-	-	-	-	3
SPOUSE WORKED IN 1979	-	-	7	-	-	-	-	1
WITH OWN CHILDREN UNDER 18 YEARS	-	-	7	-	-	-	-	1
WITH OWN CHILDREN UNDER 6 YEARS	-	-	5	-	-	-	-	-
HOUSEHOLDER NOT IN LABOR FORCE IN 1979	3	-	68	-	20	-	20	49
FEMALE HOUSEHOLDER, NO HUSBAND PRESENT	3	-	172	-	97	-	97	88
IN LABOR FORCE IN 1979	2	-	126	-	50	-	50	32
WORKED IN 1979	2	-	117	-	40	-	40	30
WITH OWN CHILDREN UNDER 18 YEARS	2	-	99	-	23	-	23	34
WITH OWN CHILDREN UNDER 6 YEARS	-	-	44	-	8	-	8	16
UNEMPLOYED IN 1979	-	-	8	-	10	-	10	2
WITH OWN CHILDREN UNDER 18 YEARS	-	-	7	-	10	-	10	2
WITH OWN CHILDREN UNDER 6 YEARS	-	-	4	-	8	-	8	-
NOT IN LABOR FORCE IN 1979	1	-	46	-	47	-	47	55

TABLE 20. FAMILY AND MIGRATION CHARACTERISTICS OF AMERICAN INDIANS, ESKIMOS, AND ALEUTS FOR IDENTIFIED RESERVATIONS: 1980 - CON.

[INCLUDES AMERICAN INDIANS, ESKIMOS, AND ALEUTS IN HOUSEHOLDS WITH ONE OR MORE AMERICAN INDIAN, ESKIMO, OR ALEUT PERSONS. DATA ARE ESTIMATES BASED ON A SAMPLE; SEE INTRODUCTION. FOR MEANING OF SYMBOLS, SEE INTRODUCTION. FOR DEFINITION OF TERMS, SEE APPENDIXES A AND B]

IDENTIFIED RESERVATIONS	WISHRALLY, WASH.	HOOKBACK, WASH.	NORTHERN CHEYENNE, MONT.	OIL SPRINGS, N.Y.	OMAHA, IOWA-NEBR.			ONEIDA, WIS.
					TOTAL	IOWA	NEBRASKA	
AMERICAN INDIAN, ESKIMO, OR ALEUT SPOUSE, HOUSEHOLDER NOT AMERICAN INDIAN, ESKIMO, OR ALEUT								
MARRIED-COUPLE FAMILIES								
HOUSEHOLDER IN LABOR FORCE IN 1979	***	-	32	-	***	-	***	61
HOUSEHOLDER WORKED IN 1979	***	-	28	-	***	-	***	49
SPOUSE WORKED IN 1979	***	-	17	-	***	-	***	48
WITH OWN CHILDREN UNDER 18 YEARS	***	-	13	-	***	-	***	33
WITH OWN CHILDREN UNDER 6 YEARS	***	-	7	-	***	-	***	27
HOUSEHOLDER UNEMPLOYED IN 1979	***	-	-	-	***	-	***	4
SPOUSE WORKED IN 1979	***	-	-	-	***	-	***	1
WITH OWN CHILDREN UNDER 18 YEARS	***	-	-	-	***	-	***	1
WITH OWN CHILDREN UNDER 6 YEARS	***	-	-	-	***	-	***	1
HOUSEHOLDER NOT IN LABOR FORCE IN 1979	***	-	4	-	***	-	***	12
WOMEN IN FAMILIES IN 1979								
AMERICAN INDIAN, ESKIMO, OR ALEUT HOUSEHOLDER OR SPOUSE								
FAMILIES	11	-	643	-	246	-	246	449
NO WORKERS	4	-	88	-	25	-	25	59
1 WORKER	1	-	178	-	112	-	112	136
2 WORKERS	3	-	284	-	59	-	59	172
3 OR MORE WORKERS	2	-	115	-	49	-	49	80
AMERICAN INDIAN, ESKIMO, OR ALEUT HOUSEHOLDER								
FAMILIES	10	-	613	-	239	-	239	387
NO WORKERS	4	-	85	-	25	-	25	54
1 WORKER	1	-	168	-	110	-	110	121
2 WORKERS	2	-	251	-	58	-	58	140
3 OR MORE WORKERS	2	-	109	-	45	-	45	71
RESIDENCE IN 1979								
PERSONS 1 YEAR AND OVER	42	-	2 963	-	1 200	-	1 200	1 768
SAME HOUSE	35	-	2 072	-	494	-	494	1 429
DIFFERENT HOUSE IN THE UNITED STATES	7	-	682	-	108	-	108	227
ON THIS RESERVATION	2	-	515	-	80	-	80	106
ON ANOTHER RESERVATION	1	-	56	-	5	-	5	8
OFF RESERVATION	4	-	110	-	23	-	23	112
SAME STATE	4	-	53	-	11	-	11	75
SAME COUNTY	4	-	16	-	3	-	3	30
DIFFERENT COUNTY	-	-	37	-	8	-	8	44
DIFFERENT STATE	-	-	37	-	13	-	13	37
ABROAD	-	-	1	-	-	-	-	-
NOT REPORTED	-	-	208	-	397	-	397	113
YEAR LAST MOVED ONTO RESERVATION								
PERSONS 1 YEAR AND OVER	42	-	2 963	-	1 200	-	1 200	1 768
1979 OR 1980	13	-	253	-	38	-	38	158
1975 TO 1978	6	-	238	-	59	-	59	299
1970 TO 1974	11	-	134	-	48	-	48	157
1960 TO 1969	-	-	75	-	42	-	42	132
1950 TO 1959	-	-	24	-	13	-	13	43
1949 OR EARLIER	-	-	18	-	4	-	4	43
ALWAYS LIVED ON THIS RESERVATION	12	-	1 972	-	395	-	395	817
NOT REPORTED	-	-	248	-	600	-	600	119

TABLE 24. FAMILY AND MIGRATION CHARACTERISTICS OF AMERICAN INDIANS, ESKIMOS, AND ALEUTS FOR IDENTIFIED RESERVATIONS: 1980 — CON.

(INCLUDES AMERICAN INDIANS, ESKIMOS, AND ALEUTS IN HOUSEHOLDS WITH ONE OR MORE AMERICAN INDIAN, ESKIMO, OR ALEUT PERSONS. DATA ARE ESTIMATES BASED ON A SAMPLE; SEE INTRODUCTION. FOR MEANING OF SYMBOLS, SEE INTRODUCTION. FOR DEFINITION OF TERMS, SEE APPENDIXES A AND B)

IDENTIFIED RESERVATIONS	ONONDAGA, N.Y.	ONTONAGON, MICH.	OSAGE, OKLA.	OZETTE, WASH.	PALA, CALIF.	PAMUNKEY, VA.	PAPAGO, ARIZ.	PASCUA YAQUI, ARIZ.
FAMILY TYPE AND PRESENCE OF RELATED AND OWN CHILDREN								
FAMILIES WITH AMERICAN INDIAN, ESKIMO, OR ALEUT HOUSEHOLDER OR SPOUSE	-	-	1 685	...	120	14	1 286	91
WITH RELATED CHILDREN UNDER 18 YEARS	-	-	973	...	84	4	971	80
WITH OWN CHILDREN UNDER 18 YEARS	-	-	885	...	72	4	748	70
WITH RELATED CHILDREN UNDER 6 YEARS	-	-	485	...	48	1	586	58
WITH OWN CHILDREN UNDER 6 YEARS	-	-	439	...	39	1	375	37
MARRIED-COUPLE FAMILIES	-	-	1 434	...	70	10	699	67
WITH RELATED CHILDREN UNDER 18 YEARS	-	-	810	...	44	2	590	63
WITH OWN CHILDREN UNDER 18 YEARS	-	-	741	...	42	2	480	57
WITH RELATED CHILDREN UNDER 6 YEARS	-	-	414	...	29	1	342	48
WITH OWN CHILDREN UNDER 6 YEARS	-	-	377	...	23	1	252	38
FAMILIES WITH AMERICAN INDIAN, ESKIMO, OR ALEUT HOUSEHOLDER	-	-	1 168	...	111	14	1 283	87
WITH RELATED CHILDREN UNDER 18 YEARS	-	-	671	...	81	4	968	79
WITH OWN CHILDREN UNDER 18 YEARS	-	-	605	...	69	4	745	68
WITH RELATED CHILDREN UNDER 6 YEARS	-	-	343	...	47	1	586	54
WITH OWN CHILDREN UNDER 6 YEARS	-	-	313	...	38	1	375	33
MARRIED-COUPLE FAMILIES	-	-	913	...	61	10	693	66
WITH RELATED CHILDREN UNDER 18 YEARS	-	-	508	...	41	2	548	60
WITH OWN CHILDREN UNDER 18 YEARS	-	-	461	...	39	2	477	55
WITH RELATED CHILDREN UNDER 6 YEARS	-	-	273	...	28	1	342	44
WITH OWN CHILDREN UNDER 6 YEARS	-	-	251	...	22	1	252	31
FEMALE HOUSEHOLDER, NO HUSBAND PRESENT	-	-	200	...	34	2	417	19
WITH RELATED CHILDREN UNDER 18 YEARS	-	-	138	...	28	1	307	18
WITH OWN CHILDREN UNDER 18 YEARS	-	-	119	...	21	1	208	11
WITH RELATED CHILDREN UNDER 6 YEARS	-	-	67	...	12	-	179	9
WITH OWN CHILDREN UNDER 6 YEARS	-	-	58	...	9	-	81	3
LABOR FORCE STATUS IN 1979 OF FAMILY MEMBERS								
AMERICAN INDIAN, ESKIMO, OR ALEUT HOUSEHOLDER								
FAMILIES	-	-	1 165	...	111	14	1 283	87
HOUSEHOLDER IN LABOR FORCE IN 1979	-	-	893	...	78	10	755	52
HOUSEHOLDER WORKED IN 1979	-	-	889	...	76	10	739	51
PAID JOB OR IN A BUSINESS OR FARM	-	-	869	...	76	9	677	50
TRADITIONAL WORK	-	-	20	...	-	1	63	1
RECEIVED CASH	-	-	15	...	-	1	47	1
DID NOT RECEIVE CASH	-	-	5	...	-	-	16	-
HOUSEHOLDER UNEMPLOYED IN 1979	-	-	4	...	2	-	16	1
HOUSEHOLDER NOT IN LABOR FORCE IN 1979	-	-	273	...	33	4	528	35
MARRIED-COUPLE FAMILIES	-	-	913	...	61	10	691	64
HOUSEHOLDER IN LABOR FORCE IN 1979	-	-	734	...	48	6	498	49
HOUSEHOLDER WORKED IN 1979	-	-	730	...	47	6	487	48
SPOUSE WORKED IN 1979	-	-	427	...	25	3	262	16
WITH OWN CHILDREN UNDER 18 YEARS	-	-	247	...	15	1	215	16
WITH OWN CHILDREN UNDER 6 YEARS	-	-	111	...	9	-	129	11
HOUSEHOLDER UNEMPLOYED IN 1979	-	-	4	...	1	-	11	1
SPOUSE WORKED IN 1979	-	-	4	...	-	-	4	-
WITH OWN CHILDREN UNDER 18 YEARS	-	-	3	...	-	-	3	-
WITH OWN CHILDREN UNDER 6 YEARS	-	-	3	...	-	-	3	-
HOUSEHOLDER NOT IN LABOR FORCE IN 1979	-	-	160	...	13	4	194	15
FEMALE HOUSEHOLDER, NO HUSBAND PRESENT	-	-	200	...	34	2	417	19
IN LABOR FORCE IN 1979	-	-	109	...	20	2	172	1
WORKED IN 1979	-	-	109	...	20	2	168	1
WITH OWN CHILDREN UNDER 18 YEARS	-	-	79	...	15	1	122	1
WITH OWN CHILDREN UNDER 6 YEARS	-	-	40	...	7	-	53	1
UNEMPLOYED IN 1979	-	-	-	...	-	-	4	-
WITH OWN CHILDREN UNDER 18 YEARS	-	-	-	...	-	-	4	-
WITH OWN CHILDREN UNDER 6 YEARS	-	-	-	...	-	-	1	-
NOT IN LABOR FORCE IN 1979	-	-	91	...	14	-	244	18

TABLE 24. FAMILY AND MIGRATION CHARACTERISTICS OF AMERICAN INDIANS, ESKIMOS, AND ALEUTS FOR IDENTIFIED RESERVATIONS: 1980 - CON.

[INCLUDES AMERICAN INDIANS, ESKIMOS, AND ALEUTS IN HOUSEHOLDS WITH ONE OR MORE AMERICAN INDIAN, ESKIMO, OR ALEUT PERSONS. DATA ARE ESTIMATED BASED ON A SAMPLE; SEE INTRODUCTION. FOR MEANING OF SYMBOLS, SEE INTRODUCTION. FOR DEFINITION OF TERMS, SEE APPENDIXES A AND B]

IDENTIFIED RESERVATIONS	ONONDAGA, N.Y.	ONTONAGON, MICH.	OSAGE, OKLA.	OZETTE, WASH.	PALA, CALIF.	PAMUNKEY, VA.	PAPAGO, ARIZ.	PASCUA YAQUI, ARIZ.
AMERICAN INDIAN, ESKIMO, OR ALEUT SPOUSE, HOUSEHOLDER NOT AMERICAN INDIAN, ESKIMO, OR ALEUT								
MARRIED-COUPLE FAMILIES	-	-	330	-	9	-	...	...
HOUSEHOLDER IN LABOR FORCE IN 1979	-	-	439	-	4	-	...	...
HOUSEHOLDER WORKED IN 1979	-	-	439	-	4	-	...	...
SPOUSE WORKED IN 1979	-	-	383	-	2	-	...	...
WITH OWN CHILDREN UNDER 16 YEARS	-	-	173	-	1	-	...	...
WITH OWN CHILDREN UNDER 6 YEARS	-	-	69	-	1	-	...	...
HOUSEHOLDER UNEMPLOYED IN 1979	-	-	-	-	-	-	...	...
SPOUSE WORKED IN 1979	-	-	-	-	-	-	...	...
WITH OWN CHILDREN UNDER 16 YEARS	-	-	-	-	-	-	...	...
WITH OWN CHILDREN UNDER 6 YEARS	-	-	-	-	-	-	...	...
HOUSEHOLDER NOT IN LABOR FORCE IN 1979	-	-	61	-	5	-	...	...
WORKERS IN FAMILIES IN 1979								
AMERICAN INDIAN, ESKIMO, OR ALEUT HOUSEHOLDER OR SPOUSE								
FAMILIES	-	-	1 605	...	120	14	1 286	91
NO WORKERS	-	-	210	...	17	2	174	13
1 WORKER	-	-	575	...	45	9	416	34
2 WORKERS	-	-	452	...	33	2	423	27
3 OR MORE WORKERS	-	-	343	...	26	1	271	16
AMERICAN INDIAN, ESKIMO, OR ALEUT HOUSEHOLDER								
FAMILIES	-	-	1 163	...	111	14	1 283	87
NO WORKERS	-	-	151	...	13	2	174	13
1 WORKER	-	-	439	...	42	9	416	33
2 WORKERS	-	-	416	...	31	2	422	25
3 OR MORE WORKERS	-	-	159	...	24	1	271	16
RESIDENCE IN 1979								
PERSONS 1 YEAR AND OVER	-	-	4 589	...	420	44	6 597	328
SAME HOUSE	-	-	3 571	...	409	30	5 936	474
DIFFERENT HOUSE IN THE UNITED STATES	-	-	834	...	8	14	518	39
ON THIS RESERVATION	-	-	416	...	1	4	305	20
ON ANOTHER RESERVATION	-	-	29	...	1	-	49	-
OFF RESERVATION	-	-	411	...	6	10	163	19
SAME STATE	-	-	308	...	4	-	129	15
SAME COUNTY	-	-	81	...	4	-	63	13
DIFFERENT COUNTY	-	-	227	...	-	-	66	2
DIFFERENT STATE	-	-	103	...	2	10	34	4
ABROAD	-	-	-	...	1	-	-	-
NOT REPORTED	-	-	184	...	1	-	144	15
YEAR LAST MOVED ONTO RESERVATION								
PERSONS 1 YEAR AND OVER	-	-	4 589	...	420	44	6 597	328
1979 OR 1980	-	-	680	...	23	11	321	29
1975 TO 1978	-	-	757	...	87	7	344	37
1970 TO 1974	-	-	490	...	75	9	349	133
1960 TO 1969	-	-	281	...	44	2	193	25
1950 TO 1959	-	-	156	...	19	-	33	-
1949 OR EARLIER	-	-	187	...	18	5	46	-
ALWAYS LIVED ON THIS RESERVATION	-	-	1 415	...	153	10	5 161	273
NOT REPORTED	-	-	623	...	1	-	131	12

TABLE 24. FAMILY AND MIGRATION CHARACTERISTICS OF AMERICAN INDIANS, ESKIMOS, AND ALEUTS FOR IDENTIFIED RESERVATIONS: 1980 - CON.

(INCLUDES AMERICAN INDIANS, ESKIMOS, AND ALEUTS IN HOUSEHOLDS WITH ONE OR MORE AMERICAN INDIAN, ESKIMO, OR ALEUT PERSONS. DATA ARE ESTIMATES BASED ON A SAMPLE; SEE INTRODUCTION. FOR MEANING OF SYMBOLS, SEE INTRODUCTION. FOR DEFINITION OF TERMS, SEE APPENDIXES A AND B)

IDENTIFIED RESERVATIONS	PAUMA, CALIF.	PAYSON COMMUNITY OF YAVAPAI-APACHE, ARIZ.	PECHANGA, CALIF.	PENOBSCOT, MAINE	PICURIS PUEBLO, N.MEX.	PINE CREEK, MICH.	PINE RIDGE, S.DAK.	PLEASANT POINT, MAINE
FAMILY TYPE AND PRESENCE OF RELATED AND OWN CHILDREN								
FAMILIES WITH AMERICAN INDIAN, ESKIMO, OR ALEUT HOUSEHOLDER OR SPOUSE	19	-	30	112	36	1	2 111	114
WITH RELATED CHILDREN UNDER 18 YEARS	11	-	19	72	30	1	1 805	96
WITH OWN CHILDREN UNDER 18 YEARS	8	-	17	67	28	1	1 509	82
WITH RELATED CHILDREN UNDER 6 YEARS	7	-	11	39	15	-	1 126	55
WITH OWN CHILDREN UNDER 6 YEARS	4	-	9	35	12	-	787	44
MARRIED-COUPLE FAMILIES	13	-	19	72	26	1	1 259	72
WITH RELATED CHILDREN UNDER 18 YEARS	10	-	12	46	20	1	1 071	61
WITH OWN CHILDREN UNDER 18 YEARS	8	-	11	42	19	1	931	56
WITH RELATED CHILDREN UNDER 6 YEARS	6	-	6	28	11	-	671	41
WITH OWN CHILDREN UNDER 6 YEARS	4	-	5	24	10	-	508	33
FAMILIES WITH AMERICAN INDIAN, ESKIMO, OR ALEUT HOUSEHOLDER	16	-	25	103	27	...	2 050	108
WITH RELATED CHILDREN UNDER 18 YEARS	8	-	17	67	21	...	1 760	99
WITH OWN CHILDREN UNDER 18 YEARS	5	-	15	62	20	...	1 466	78
WITH RELATED CHILDREN UNDER 6 YEARS	7	-	10	34	7	...	1 102	52
WITH OWN CHILDREN UNDER 6 YEARS	4	-	8	30	5	...	769	40
MARRIED-COUPLE FAMILIES	12	-	14	63	18	...	1 198	66
WITH RELATED CHILDREN UNDER 18 YEARS	7	-	10	41	12	...	1 026	53
WITH OWN CHILDREN UNDER 18 YEARS	5	-	9	37	10	...	888	38
WITH RELATED CHILDREN UNDER 6 YEARS	6	-	5	23	4	...	648	37
WITH OWN CHILDREN UNDER 6 YEARS	4	-	4	19	3	...	491	31
FEMALE HOUSEHOLDER, NO HUSBAND PRESENT	3	-	9	31	7	...	680	42
WITH RELATED CHILDREN UNDER 18 YEARS	1	-	6	22	7	...	599	34
WITH OWN CHILDREN UNDER 18 YEARS	-	-	5	21	7	...	468	26
WITH RELATED CHILDREN UNDER 6 YEARS	1	-	5	9	3	...	378	13
WITH OWN CHILDREN UNDER 6 YEARS	-	-	4	9	3	...	230	9
LABOR FORCE STATUS IN 1979 OF FAMILY MEMBERS								
AMERICAN INDIAN, ESKIMO, OR ALEUT HOUSEHOLDER								
FAMILIES	16	-	25	103	27	...	2 049	108
HOUSEHOLDER IN LABOR FORCE IN 1979	14	-	18	81	21	...	1 444	68
HOUSEHOLDER WORKED IN 1979	14	-	17	79	21	...	1 358	66
PAID JOB OR IN A BUSINESS OR FARM	14	-	17	77	21	...	1 318	65
TRADITIONAL WORK	-	-	-	2	-	...	40	1
RECEIVED CASH	-	-	-	2	-	...	29	-
DID NOT RECEIVE CASH	-	-	-	-	-	...	11	1
HOUSEHOLDER UNEMPLOYED IN 1979	-	-	1	2	-	...	86	1
HOUSEHOLDER NOT IN LABOR FORCE IN 1979	2	-	7	22	6	...	604	40
MARRIED-COUPLE FAMILIES	12	-	14	63	18	...	1 198	66
HOUSEHOLDER IN LABOR FORCE IN 1979	12	-	11	54	14	...	945	32
HOUSEHOLDER WORKED IN 1979	12	-	10	52	14	...	904	32
SPOUSE WORKED IN 1979	6	-	5	32	10	...	525	31
WITH OWN CHILDREN UNDER 18 YEARS	4	-	4	20	7	...	438	27
WITH OWN CHILDREN UNDER 6 YEARS	4	-	2	13	1	...	242	19
HOUSEHOLDER UNEMPLOYED IN 1979	-	-	1	2	-	...	41	-
SPOUSE WORKED IN 1979	-	-	1	2	-	...	17	-
WITH OWN CHILDREN UNDER 18 YEARS	-	-	1	-	-	...	11	-
WITH OWN CHILDREN UNDER 6 YEARS	-	-	-	-	-	...	7	-
HOUSEHOLDER NOT IN LABOR FORCE IN 1979	-	-	3	9	4	...	253	14
FEMALE HOUSEHOLDER, NO HUSBAND PRESENT	3	-	9	31	7	...	679	42
IN LABOR FORCE IN 1979	3	-	5	21	4	...	410	17
WORKED IN 1979	3	-	4	21	4	...	371	13
WITH OWN CHILDREN UNDER 18 YEARS	-	-	3	17	4	...	307	12
WITH OWN CHILDREN UNDER 6 YEARS	-	-	2	7	3	...	146	5
UNEMPLOYED IN 1979	-	-	1	-	-	...	39	1
WITH OWN CHILDREN UNDER 18 YEARS	-	-	-	-	-	...	33	1
WITH OWN CHILDREN UNDER 6 YEARS	-	-	-	-	-	...	20	-
NOT IN LABOR FORCE IN 1979	-	-	4	10	3	...	269	25

TABLE 26. FAMILY AND MIGRATION CHARACTERISTICS OF AMERICAN INDIANS, ESKIMOS, AND ALEUTS FOR IDENTIFIED RESERVATIONS: 1980 - CON.

(INCLUDES AMERICAN INDIANS, ESKIMOS, AND ALEUTS IN HOUSEHOLDS WITH ONE OR MORE AMERICAN INDIAN, ESKIMO, OR ALEUT PERSONS. DATA ARE ESTIMATES BASED ON A SAMPLE; SEE INTRODUCTION. FOR MEANING OF SYMBOLS, SEE INTRODUCTION. FOR DEFINITION OF TERMS, SEE APPENDIXES A AND B)

IDENTIFIED RESERVATIONS	PAUMA, CALIF.	PAYSON COMMUNITY OF YAVAPAI-APACHE, ARIZ.	PECHANGA, CALIF.	PENOBSCOT, MAINE	PICURIS PUEBLO, N.MEX.	PINE CREEK, MICH.	PINE RIDGE, S.DAK.	PLEASANT POINT, MAINE
AMERICAN INDIAN, ESKIMO, OR ALEUT SPOUSE, HOUSEHOLDER NOT AMERICAN INDIAN, ESKIMO, OR ALEUT								
MARRIED-COUPLE FAMILIES	...	-	...	...	...	...	61	...
HOUSEHOLDER IN LABOR FORCE IN 1979	...	-	...	...	...	...	56	...
HOUSEHOLDER WORKED IN 1979	...	-	...	...	...	...	55	...
SPOUSE WORKED IN 1979	...	-	...	...	...	...	30	...
WITH OWN CHILDREN UNDER 16 YEARS	...	-	...	...	...	...	27	...
WITH OWN CHILDREN UNDER 6 YEARS	...	-	...	...	...	...	14	...
HOUSEHOLDER UNEMPLOYED IN 1979	...	-	...	...	...	...	1	...
SPOUSE WORKED IN 1979	...	-	...	...	...	...	1	...
WITH OWN CHILDREN UNDER 16 YEARS	...	-	...	...	...	...	1	...
WITH OWN CHILDREN UNDER 6 YEARS	...	-	...	...	...	...	-	...
HOUSEHOLDER NOT IN LABOR FORCE IN 1979	...	-	...	...	...	...	4	...
WORKERS IN FAMILIES IN 1979								
AMERICAN INDIAN, ESKIMO, OR ALEUT HOUSEHOLDER OR SPOUSE								
FAMILIES	19	-	30	112	36	1	2 111	114
NO WORKERS	-	-	5	9	1	-	320	21
1 WORKER	5	-	10	47	12	1	709	38
2 WORKERS	9	-	6	41	15	-	687	39
3 OR MORE WORKERS	5	-	9	14	7	-	395	15
AMERICAN INDIAN, ESKIMO, OR ALEUT HOUSEHOLDER								
FAMILIES	16	-	25	103	27	...	2 050	108
NO WORKERS	-	-	5	8	1	...	319	20
1 WORKER	2	-	6	44	10	...	700	38
2 WORKERS	9	-	6	36	9	...	650	36
3 OR MORE WORKERS	5	-	8	14	7	...	380	14
RESIDENCE IN 1979								
PERSONS 1 YEAR AND OVER	82	-	116	398	136	...	11 472	491
SAME HOUSE	75	-	103	272	76	...	9 349	408
DIFFERENT HOUSE IN THE UNITED STATES	6	-	9	117	53	...	1 627	74
ON THIS RESERVATION	5	-	1	63	34	...	1 245	49
ON ANOTHER RESERVATION	1	-	-	1	-	...	96	13
OFF RESERVATION	-	-	8	52	19	...	288	11
SAME STATE	-	-	7	42	16	...	55	10
SAME COUNTY	-	-	6	41	3	...	-	4
DIFFERENT COUNTY	-	-	1	1	13	...	85	7
DIFFERENT STATE	-	-	1	10	4	...	202	1
ABROAD	-	-	-	-	-	...	8	-
NOT REPORTED	-	-	4	9	7	...	488	9
YEAR LAST MOVED ONTO RESERVATION								
PERSONS 1 YEAR AND OVER	82	-	116	398	136	...	11 472	491
1979 OR 1980	5	-	17	78	21	...	564	44
1975 TO 1978	7	-	30	131	32	...	747	81
1970 TO 1974	9	-	24	26	9	...	416	67
1960 TO 1969	2	-	14	11	2	...	313	19
1950 TO 1959	4	-	-	5	-	...	57	1
1949 OR EARLIER	4	-	2	9	-	...	49	5
ALWAYS LIVED ON THIS RESERVATION	51	-	22	132	64	...	8 596	262
NOT REPORTED	-	-	5	6	8	...	731	12

TABLE 24. FAMILY AND MIGRATION CHARACTERISTICS OF AMERICAN INDIANS, ESKIMOS, AND ALEUTS FOR IDENTIFIED RESERVATIONS: 1980 - CON.

(INCLUDES AMERICAN INDIANS, ESKIMOS, AND ALEUTS IN HOUSEHOLDS WITH ONE OR MORE AMERICAN INDIAN, ESKIMO, OR ALEUT PERSONS. DATA ARE ESTIMATES BASED ON A SAMPLE; SEE INTRODUCTION. FOR MEANING OF SYMBOLS, SEE INTRODUCTION. FOR DEFINITION OF TERMS, SEE APPENDIXES A AND B)

IDENTIFIED RESERVATIONS	POJOAQUE PUEBLO, N.MEX.	POOS-PATUCK, N.Y.	PORT GAMBLE, WASH.	PORT MADISON, WASH.	POTAWA-TOMI, WIS.	POTTAWA-TOMI, KANSAS	PRAIRIE ISLAND COMMUNITY, MINN.	PUYALLUP, WASH.
FAMILY TYPE AND PRESENCE OF RELATED AND OWN CHILDREN								
FAMILIES WITH AMERICAN INDIAN, ESKIMO, OR ALEUT HOUSEHOLDER OR SPOUSE.	27	23	64	46	40	80	17	247
WITH RELATED CHILDREN UNDER 18 YEARS .	24	15	51	28	33	50	14	187
WITH OWN CHILDREN UNDER 18 YEARS . .	20	13	45	25	27	39	9	176
WITH RELATED CHILDREN UNDER 6 YEARS. .	12	9	34	16	20	21	8	101
WITH OWN CHILDREN UNDER 6 YEARS. . .	10	8	27	14	16	11	4	89
MARRIED-COUPLE FAMILIES.	17	19	35	34	18	61	9	157
WITH RELATED CHILDREN UNDER 18 YEARS .	13	13	28	21	18	37	9	105
WITH OWN CHILDREN UNDER 18 YEARS . .	12	12	25	19	16	30	6	102
WITH RELATED CHILDREN UNDER 6 YEARS. .	7	8	17	14	12	11	5	57
WITH OWN CHILDREN UNDER 6 YEARS. . .	6	7	13	11	11	7	3	33
FAMILIES WITH AMERICAN INDIAN, ESKIMO, OR ALEUT HOUSEHOLDER.	22	12	61	38	39	66	16	200
WITH RELATED CHILDREN UNDER 18 YEARS .	22	8	48	25	33	42	13	155
WITH OWN CHILDREN UNDER 18 YEARS . .	19	6	43	21	26	30	9	147
WITH RELATED CHILDREN UNDER 6 YEARS. .	10	4	33	14	20	21	7	92
WITH OWN CHILDREN UNDER 6 YEARS. . .	8	4	26	12	16	11	4	76
MARRIED-COUPLE FAMILIES.	12	9	32	26	17	46	8	110
WITH RELATED CHILDREN UNDER 18 YEARS .	12	6	26	18	17	28	8	73
WITH OWN CHILDREN UNDER 18 YEARS . .	11	6	23	16	15	22	6	72
WITH RELATED CHILDREN UNDER 6 YEARS. .	5	3	16	12	12	11	3	44
WITH OWN CHILDREN UNDER 6 YEARS. . .	4	3	12	9	11	7	3	41
FEMALE HOUSEHOLDER, NO HUSBAND PRESENT	10	2	21	9	15	15	8	78
WITH RELATED CHILDREN UNDER 18 YEARS .	10	-	17	6	12	11	5	73
WITH OWN CHILDREN UNDER 18 YEARS . .	8	-	15	4	9	9	3	66
WITH RELATED CHILDREN UNDER 6 YEARS. .	5	-	14	1	6	7	3	41
WITH OWN CHILDREN UNDER 6 YEARS. . .	4	-	11	1	4	5	1	29
LABOR FORCE STATUS IN 1979 OF FAMILY MEMBERS								
AMERICAN INDIAN, ESKIMO, OR ALEUT HOUSEHOLDER								
FAMILIES.	22	12	61	38	38	66	16	200
HOUSEHOLDER IN LABOR FORCE IN 1979 . .	21	6	52	32	31	46	13	135
HOUSEHOLDER WORKED IN 1979	21	6	48	30	30	46	13	128
PAID JOB OR IN A BUSINESS OR FARM. .	21	6	47	30	29	46	11	127
TRADITIONAL WORK	-	-	1	-	1	-	2	1
RECEIVED CASH.	-	-	1	-	-	-	-	1
DID NOT RECEIVE CASH	-	-	-	-	1	-	2	-
HOUSEHOLDER UNEMPLOYED IN 1979 . . .	-	-	4	2	1	-	-	7
HOUSEHOLDER NOT IN LABOR FORCE IN 1979 .	1	6	9	6	7	20	3	65
MARRIED-COUPLE FAMILIES	12	9	32	26	16	46	8	110
HOUSEHOLDER IN LABOR FORCE IN 1979 . .	12	6	27	22	13	31	7	92
HOUSEHOLDER WORKED IN 1979	12	6	27	21	12	31	7	89
SPOUSE WORKED IN 1979.	9	3	17	12	11	17	3	64
WITH OWN CHILDREN UNDER 18 YEARS .	8	3	11	8	10	12	2	48
WITH OWN CHILDREN UNDER 6 YEARS. .	2	1	7	5	7	3	1	28
HOUSEHOLDER UNEMPLOYED IN 1979 . . .	-	-	-	2	1	-	-	3
SPOUSE WORKED IN 1979.	-	-	-	-	1	-	-	-
WITH OWN CHILDREN UNDER 18 YEARS .	-	-	-	-	1	-	-	-
WITH OWN CHILDREN UNDER 6 YEARS. .	-	-	-	-	1	-	-	-
HOUSEHOLDER NOT IN LABOR FORCE IN 1979 .	-	2	5	3	3	16	1	18
FEMALE HOUSEHOLDER, NO HUSBAND PRESENT	10	2	21	9	15	15	8	78
IN LABOR FORCE IN 1979	9	-	18	8	12	12	6	34
WORKED IN 1979	9	-	15	8	12	12	6	31
WITH OWN CHILDREN UNDER 18 YEARS . .	8	-	10	3	9	5	3	28
WITH OWN CHILDREN UNDER 6 YEARS. . .	4	-	9	-	4	2	1	14
UNEMPLOYED IN 1979	-	-	2	-	-	-	-	3
WITH OWN CHILDREN UNDER 18 YEARS . .	-	-	2	-	-	-	-	3
WITH OWN CHILDREN UNDER 6 YEARS. . .	-	-	1	-	-	-	-	3
NOT IN LABOR FORCE IN 1979	1	2	4	1	3	3	2	44

TABLE 24. FAMILY AND MIGRATION CHARACTERISTICS OF AMERICAN INDIANS, ESKIMOS, AND ALEUTS FOR IDENTIFIED RESERVATIONS: 1980 — CON.

(INCLUDES AMERICAN INDIANS, ESKIMOS, AND ALEUTS IN HOUSEHOLDS WITH ONE OR MORE AMERICAN INDIAN, ESKIMO, OR ALEUT PERSONS. DATA ARE ESTIMATES BASED ON A SAMPLE; SEE INTRODUCTION. FOR MEANING OF SYMBOLS, SEE INTRODUCTION. FOR DEFINITION OF TERMS, SEE APPENDIXES A AND B)

IDENTIFIED RESERVATIONS	POJOAQUE PUEBLO, N.MEX.	POOS-PATUCK, N.Y.	PORT GAMBLE, WASH.	PORT MADISON, WASH.	POTAWA-TOMI, WIS.	POTTAWA-TOMI, KANSAS	PRAIRIE ISLAND COMMUNITY, MINN.	PUYALLUP, WASH.
AMERICAN INDIAN, ESKIMO, OR ALEUT SPOUSE, HOUSEHOLDER NOT AMERICAN INDIAN, ESKIMO, OR ALEUT								
MARRIED-COUPLE FAMILIES	...	11	...	...	...	14	...	47
HOUSEHOLDER IN LABOR FORCE IN 1979	...	7	...	...	...	12	...	42
HOUSEHOLDER WORKED IN 1979	...	7	...	...	...	12	...	42
SPOUSE WORKED IN 1979	...	3	...	...	...	8	...	22
WITH OWN CHILDREN UNDER 18 YEARS	...	3	...	...	...	8	...	15
WITH OWN CHILDREN UNDER 6 YEARS	...	2	...	...	...	-	...	8
HOUSEHOLDER UNEMPLOYED IN 1979	...	-	...	...	...	-	...	-
SPOUSE WORKED IN 1979	...	-	...	...	...	-	...	-
WITH OWN CHILDREN UNDER 18 YEARS	...	-	...	...	...	-	...	-
WITH OWN CHILDREN UNDER 6 YEARS	...	-	...	...	...	-	...	-
HOUSEHOLDER NOT IN LABOR FORCE IN 1979	...	4	...	...	...	2	...	5
WORKERS IN FAMILIES IN 1979								
AMERICAN INDIAN, ESKIMO, OR ALEUT HOUSEHOLDER OR SPOUSE								
FAMILIES	27	23	64	46	40	80	17	247
NO WORKERS	1	5	7	4	1	6	-	42
1 WORKER	12	9	12	18	12	30	3	79
2 WORKERS	12	7	29	19	16	23	4	89
3 OR MORE WORKERS	2	2	15	5	11	21	8	37
AMERICAN INDIAN, ESKIMO, OR ALEUT HOUSEHOLDER								
FAMILIES	22	12	61	38	39	66	16	200
NO WORKERS	1	2	7	2	1	6	-	39
1 WORKER	9	5	12	17	12	28	9	65
2 WORKERS	10	2	28	14	15	16	4	67
3 OR MORE WORKERS	2	2	14	5	11	16	7	30
RESIDENCE IN 1979								
PERSONS 1 YEAR AND OVER	93	92	256	144	212	328	81	846
SAME HOUSE	73	77	227	98	181	272	71	573
DIFFERENT HOUSE IN THE UNITED STATES	20	7	20	34	31	47	8	248
ON THIS RESERVATION	8	7	9	7	10	26	-	74
ON ANOTHER RESERVATION	-	-	-	1	3	-	-	22
OFF RESERVATION	12	-	11	26	18	22	8	152
SAME STATE	8	-	8	22	14	16	8	142
SAME COUNTY	8	-	7	13	4	3	1	104
DIFFERENT COUNTY	-	-	1	9	10	13	7	37
DIFFERENT STATE	5	-	2	4	4	5	-	9
ABROAD	-	-	-	-	-	3	1	-
NOT REPORTED	-	8	9	12	-	6	1	24
YEAR LAST MOVED ONTO RESERVATION								
PERSONS 1 YEAR AND OVER	93	92	256	144	212	328	81	846
1979 OR 1980	20	-	18	39	22	37	11	246
1975 TO 1978	9	3	42	33	28	99	3	197
1970 TO 1974	9	11	54	9	20	25	2	103
1960 TO 1969	4	14	17	13	8	47	1	43
1950 TO 1959	1	4	5	3	1	-	1	35
1949 OR EARLIER	1	12	4	1	1	5	1	19
ALWAYS LIVED ON THIS RESERVATION	47	37	108	34	131	111	62	133
NOT REPORTED	-	10	9	13	1	3	-	70

TABLE 24. FAMILY AND MIGRATION CHARACTERISTICS OF AMERICAN INDIANS, ESKIMOS, AND ALEUTS FOR IDENTIFIED RESERVATIONS: 1980 - Con.

(INCLUDES AMERICAN INDIANS, ESKIMOS, AND ALEUTS IN HOUSEHOLDS WITH ONE OR MORE AMERICAN INDIAN, ESKIMO, OR ALEUT PERSONS. DATA ARE ESTIMATES BASED ON A SAMPLE; SEE INTRODUCTION. FOR MEANING OF SYMBOLS, SEE INTRODUCTION. FOR DEFINITION OF TERMS, SEE APPENDIXES A AND B)

IDENTIFIED RESERVATIONS	PYRAMID LAKE, NEV.	QUILEUTE, WASH.	QUINAULT, WASH.	RAMAH COMMUNITY, N.MEX.	RAMONA, CALIF.	RED CLIFF, WIS.	RED LAKE, MINN.	RENO-SPARKS COLONY, NEV.
FAMILY TYPE AND PRESENCE OF RELATED AND OWN CHILDREN								
FAMILIES WITH AMERICAN INDIAN, ESKIMO, OR ALEUT HOUSEHOLDER OR SPOUSE.	171	55	215	231	-	128	586	104
WITH RELATED CHILDREN UNDER 18 YEARS .	130	45	176	187	-	103	483	81
WITH OWN CHILDREN UNDER 18 YEARS . .	108	43	159	153	-	88	398	69
WITH RELATED CHILDREN UNDER 6 YEARS. .	64	26	96	90	-	62	282	38
WITH OWN CHILDREN UNDER 6 YEARS. . .	45	24	77	73	-	54	194	23
MARRIED-COUPLE FAMILIES.	104	35	132	129	-	101	325	64
WITH RELATED CHILDREN UNDER 18 YEARS .	82	32	110	115	-	78	262	52
WITH OWN CHILDREN UNDER 18 YEARS . .	69	32	100	108	-	71	225	48
WITH RELATED CHILDREN UNDER 6 YEARS. .	46	17	63	57	-	48	153	31
WITH OWN CHILDREN UNDER 6 YEARS. . .	32	17	50	52	-	44	107	18
FAMILIES WITH AMERICAN INDIAN, ESKIMO, OR ALEUT HOUSEHOLDER.	169	48	201	231	-	116	578	101
WITH RELATED CHILDREN UNDER 18 YEARS .	128	38	161	187	-	93	478	82
WITH OWN CHILDREN UNDER 18 YEARS . .	105	35	145	153	-	79	393	66
WITH RELATED CHILDREN UNDER 6 YEARS. .	64	22	88	90	-	54	279	36
WITH OWN CHILDREN UNDER 6 YEARS. . .	45	22	70	73	-	48	194	21
MARRIED-COUPLE FAMILIES.	102	28	117	129	-	88	317	61
WITH RELATED CHILDREN UNDER 18 YEARS .	80	25	95	115	-	68	257	49
WITH OWN CHILDREN UNDER 18 YEARS . .	67	25	87	108	-	62	220	44
WITH RELATED CHILDREN UNDER 6 YEARS. .	46	12	55	57	-	41	150	30
WITH OWN CHILDREN UNDER 6 YEARS. . .	32	12	43	52	-	36	107	18
FEMALE HOUSEHOLDER, NO HUSBAND PRESENT	45	12	48	84	-	25	205	29
WITH RELATED CHILDREN UNDER 18 YEARS .	34	9	40	61	-	23	180	25
WITH OWN CHILDREN UNDER 18 YEARS . .	25	6	33	40	-	17	142	16
WITH RELATED CHILDREN UNDER 6 YEARS. .	12	6	17	31	-	13	103	5
WITH OWN CHILDREN UNDER 6 YEARS. . .	7	6	12	21	-	12	71	4
LABOR FORCE STATUS IN 1979 OF FAMILY MEMBERS								
AMERICAN INDIAN, ESKIMO, OR ALEUT HOUSEHOLDER								
FAMILIES.	169	48	201	231	-	116	578	101
HOUSEHOLDER IN LABOR FORCE IN 1979 . . .	137	37	154	169	-	86	404	93
HOUSEHOLDER WORKED IN 1979	137	34	147	168	-	81	381	91
PAID JOB OR IN A BUSINESS OR FARM. .	134	33	143	153	-	79	379	91
TRADITIONAL WORK	2	1	3	15	-	2	2	-
RECEIVED CASH.	1	-	1	12	-	2	2	-
DID NOT RECEIVE CASH	1	1	2	3	-	-	-	-
HOUSEHOLDER UNEMPLOYED IN 1979	-	3	7	1	-	5	24	2
HOUSEHOLDER NOT IN LABOR FORCE IN 1979 .	32	11	47	62	-	30	174	8
MARRIED-COUPLE FAMILIES	102	28	116	129	-	88	316	61
HOUSEHOLDER IN LABOR FORCE IN 1979 . . .	88	25	97	106	-	68	252	59
HOUSEHOLDER WORKED IN 1979	88	22	93	106	-	65	244	59
SPOUSE WORKED IN 1979.	62	19	63	73	-	40	159	42
WITH OWN CHILDREN UNDER 18 YEARS .	46	17	49	64	-	33	128	34
WITH OWN CHILDREN UNDER 6 YEARS. .	18	10	26	33	-	18	63	12
HOUSEHOLDER UNEMPLOYED IN 1979	-	2	4	-	-	3	7	-
SPOUSE WORKED IN 1979.	-	1	1	-	-	-	3	-
WITH OWN CHILDREN UNDER 18 YEARS .	-	1	1	-	-	-	3	-
WITH OWN CHILDREN UNDER 6 YEARS. .	-	1	1	-	-	-	-	-
HOUSEHOLDER NOT IN LABOR FORCE IN 1979 .	14	3	19	23	-	20	64	2
FEMALE HOUSEHOLDER, NO HUSBAND PRESENT	45	12	48	84	-	25	205	29
IN LABOR FORCE IN 1979	30	7	31	51	-	16	112	23
WORKED IN 1979	30	7	29	51	-	14	101	23
WITH OWN CHILDREN UNDER 18 YEARS . .	23	4	25	27	-	8	84	15
WITH OWN CHILDREN UNDER 6 YEARS. . .	7	4	7	17	-	6	42	2
UNEMPLOYED IN 1979	-	-	2	-	-	2	11	-
WITH OWN CHILDREN UNDER 18 YEARS . .	-	-	1	-	-	2	9	-
WITH OWN CHILDREN UNDER 6 YEARS. . .	-	-	1	-	-	2	5	-
NOT IN LABOR FORCE IN 1979	16	5	17	33	-	9	93	6

TABLE 24. FAMILY AND MIGRATION CHARACTERISTICS OF AMERICAN INDIANS, ESKIMOS, AND ALEUTS FOR IDENTIFIED RESERVATIONS: 1980 - CON.

(INCLUDES AMERICAN INDIANS, ESKIMOS, AND ALEUTS IN HOUSEHOLDS WITH ONE OR MORE AMERICAN INDIAN, ESKIMO, OR ALEUT PERSONS. DATA ARE ESTIMATES BASED ON A SAMPLE; SEE INTRODUCTION. FOR MEANING OF SYMBOLS, SEE INTRODUCTION. FOR DEFINITION OF TERMS, SEE APPENDIXES A AND B)

IDENTIFIED RESERVATIONS	PYRAMID LAKE, NEV.	QUILEUTE, WASH.	QUINAULT, WASH.	RAMAH COMMUNITY, N.MEX.	RAMONA, CALIF.	RED CLIFF, WIS.	RED LAKE, MINN.	RENO-SPARKS COLONY, NEV.
AMERICAN INDIAN, ESKIMO, OR ALEUT SPOUSE, HOUSEHOLDER NOT AMERICAN INDIAN, ESKIMO, OR ALEUT								
MARRIED-COUPLE FAMILIES	...	...	14	-	-	12	...	...
HOUSEHOLDER IN LABOR FORCE IN 1979	...	...	12	-	-	10	...	...
HOUSEHOLDER WORKED IN 1979	...	...	12	-	-	10	...	...
SPOUSE WORKED IN 1979	...	...	9	-	-	5	...	...
WITH OWN CHILDREN UNDER 18 YEARS	...	...	9	-	-	5	...	...
WITH OWN CHILDREN UNDER 6 YEARS	...	...	5	-	-	5	...	...
HOUSEHOLDER UNEMPLOYED IN 1979	...	...	1	-	-	-	...	...
SPOUSE WORKED IN 1979	...	...	-	-	-	-	...	...
WITH OWN CHILDREN UNDER 18 YEARS	...	...	-	-	-	-	...	...
WITH OWN CHILDREN UNDER 6 YEARS	...	...	-	-	-	-	...	...
HOUSEHOLDER NOT IN LABOR FORCE IN 1979	...	...	1	-	-	2	...	...
WORKERS IN FAMILIES IN 1979								
AMERICAN INDIAN, ESKIMO, OR ALEUT HOUSEHOLDER OR SPOUSE								
FAMILIES	171	53	215	231	-	128	586	104
NO WORKERS	14	5	16	28	-	16	88	1
1 WORKER	51	8	70	78	-	39	203	28
2 WORKERS	68	23	83	79	-	51	192	44
3 OR MORE WORKERS	38	18	46	46	-	22	103	30
AMERICAN INDIAN, ESKIMO, OR ALEUT HOUSEHOLDER								
FAMILIES	169	48	201	231	-	116	578	101
NO WORKERS	14	5	16	28	-	16	88	1
1 WORKER	51	8	69	78	-	35	200	25
2 WORKERS	68	22	74	79	-	43	190	44
3 OR MORE WORKERS	36	14	42	46	-	22	100	30
RESIDENCE IN 1979								
PERSONS 1 YEAR AND OVER	692	256	913	1 110	-	568	2 736	446
SAME HOUSE	583	238	641	973	-	442	2 543	349
DIFFERENT HOUSE IN THE UNITED STATES	106	14	240	70	-	115	341	83
ON THIS RESERVATION	40	5	167	45	-	35	251	39
ON ANOTHER RESERVATION	21	-	20	6	-	24	19	9
OFF RESERVATION	45	9	53	19	-	56	71	36
SAME STATE	24	6	36	10	-	24	56	32
SAME COUNTY	24	-	21	3	-	10	8	28
DIFFERENT COUNTY	-	6	16	7	-	14	48	3
DIFFERENT STATE	21	3	16	9	-	31	15	4
ABROAD	-	-	1	-	-	-	-	-
NOT REPORTED	3	3	31	46	-	12	51	13
YEAR LAST MOVED ONTO RESERVATION								
PERSONS 1 YEAR AND OVER	692	256	913	1 110	-	568	2 736	446
1979 OR 1980	87	22	111	32	-	173	135	69
1975 TO 1978	121	24	115	37	-	90	155	27
1970 TO 1974	30	20	80	23	-	58	156	37
1960 TO 1969	38	12	69	14	-	14	72	26
1950 TO 1959	28	-	15	6	-	2	25	33
1949 OR EARLIER	6	-	30	-	-	13	14	24
ALWAYS LIVED ON THIS RESERVATION	378	173	446	932	-	198	2 102	221
NOT REPORTED	4	6	47	44	-	21	77	10

TABLE 24. FAMILY AND MIGRATION CHARACTERISTICS OF AMERICAN INDIANS, ESKIMOS, AND ALEUTS FOR IDENTIFIED RESERVATIONS: 1980 — CON.

(INCLUDES AMERICAN INDIANS, ESKIMOS, AND ALEUTS IN HOUSEHOLDS WITH ONE OR MORE AMERICAN INDIAN, ESKIMO, OR ALEUT PERSONS. DATA ARE ESTIMATES BASED ON A SAMPLE; SEE INTRODUCTION. FOR MEANING OF SYMBOLS, SEE INTRODUCTION. FOR DEFINITION OF TERMS, SEE APPENDIXES A AND B)

IDENTIFIED RESERVATIONS	BESSHUNI RANCHERIA, CALIF.	RINCON, CALIF.	ROARING CREEK RANCHERIA, CALIF.	ROCKY BOY'S, MONT.	ROSEBUD, S.DAK.	ROUND VALLEY, CALIF.	RUMSEY RANCHERIA, CALIF.	SAC AND FOX, IOWA
FAMILY TYPE AND PRESENCE OF RELATED AND OWN CHILDREN								
FAMILIES WITH AMERICAN INDIAN, ESKIMO, OR ALEUT HOUSEHOLDER OR SPOUSE	...	75	...	299	1 168	130	...	89
WITH RELATED CHILDREN UNDER 18 YEARS	...	48	...	265	963	102	...	77
WITH OWN CHILDREN UNDER 18 YEARS	...	43	...	227	846	84	...	71
WITH RELATED CHILDREN UNDER 6 YEARS	...	29	...	155	620	39	...	51
WITH OWN CHILDREN UNDER 6 YEARS	...	19	...	107	497	46	...	43
MARRIED-COUPLE FAMILIES	...	51	...	207	668	80	...	28
WITH RELATED CHILDREN UNDER 18 YEARS	...	31	...	187	530	63	...	63
WITH OWN CHILDREN UNDER 18 YEARS	...	28	...	168	487	53	...	55
WITH RELATED CHILDREN UNDER 6 YEARS	...	17	...	108	347	36	...	42
WITH OWN CHILDREN UNDER 6 YEARS	...	15	...	76	305	30	...	37
FAMILIES WITH AMERICAN INDIAN, ESKIMO, OR ALEUT HOUSEHOLDER	...	67	...	296	1 119	124	...	23
WITH RELATED CHILDREN UNDER 18 YEARS	...	43	...	263	925	99	...	89
WITH OWN CHILDREN UNDER 18 YEARS	...	38	...	225	808	83	...	77
WITH RELATED CHILDREN UNDER 6 YEARS	...	26	...	155	596	39	...	51
WITH OWN CHILDREN UNDER 6 YEARS	...	17	...	107	475	46	...	43
MARRIED-COUPLE FAMILIES	...	43	...	204	620	74	...	28
WITH RELATED CHILDREN UNDER 18 YEARS	...	25	...	185	492	60	...	63
WITH OWN CHILDREN UNDER 18 YEARS	...	23	...	166	449	52	...	55
WITH RELATED CHILDREN UNDER 6 YEARS	...	14	...	108	323	36	...	42
WITH OWN CHILDREN UNDER 6 YEARS	...	12	...	76	283	30	...	37
FEMALE HOUSEHOLDER, NO HUSBAND PRESENT	...	15	...	76	401	40	...	23
WITH RELATED CHILDREN UNDER 18 YEARS	...	9	...	67	354	33	...	16
WITH OWN CHILDREN UNDER 18 YEARS	...	9	...	53	298	27	...	13
WITH RELATED CHILDREN UNDER 6 YEARS	...	6	...	41	220	20	...	7
WITH OWN CHILDREN UNDER 6 YEARS	...	2	...	28	152	13	...	7
LABOR FORCE STATUS IN 1979 OF FAMILY MEMBERS								4
AMERICAN INDIAN, ESKIMO, OR ALEUT HOUSEHOLDER								
FAMILIES	...	67	...	296	1 118	124	...	89
HOUSEHOLDER IN LABOR FORCE IN 1979	...	52	...	231	802	96	...	69
HOUSEHOLDER WORKED IN 1979	...	51	...	247	785	92	...	68
PAID JOB OR IN A BUSINESS OR FARM	...	49	...	240	779	91	...	66
TRADITIONAL WORK	...	2	...	7	6	1	...	3
RECEIVED CASH	...	2	...	6	4	1	...	1
DID NOT RECEIVE CASH	...	-	...	1	2	-	...	1
HOUSEHOLDER UNEMPLOYED IN 1979	...	1	...	4	18	4	...	1
HOUSEHOLDER NOT IN LABOR FORCE IN 1979	...	15	...	45	316	29	...	19
MARRIED-COUPLE FAMILIES	...	43	...	204	620	74	...	28
HOUSEHOLDER IN LABOR FORCE IN 1979	...	33	...	186	509	64	...	54
HOUSEHOLDER WORKED IN 1979	...	32	...	185	499	62	...	53
SPOUSE WORKED IN 1979	...	20	...	115	344	35	...	40
WITH OWN CHILDREN UNDER 18 YEARS	...	13	...	102	284	27	...	30
WITH OWN CHILDREN UNDER 6 YEARS	...	8	...	47	179	17	...	17
HOUSEHOLDER UNEMPLOYED IN 1979	...	1	...	1	9	2	...	1
SPOUSE WORKED IN 1979	...	-	...	1	3	1	...	-
WITH OWN CHILDREN UNDER 18 YEARS	...	-	...	1	3	-	...	-
WITH OWN CHILDREN UNDER 6 YEARS	...	-	...	1	2	-	...	-
HOUSEHOLDER NOT IN LABOR FORCE IN 1979	...	10	...	18	111	10	...	9
FEMALE HOUSEHOLDER, NO HUSBAND PRESENT	...	15	...	76	401	40	...	16
IN LABOR FORCE IN 1979	...	11	...	56	231	25	...	10
WORKED IN 1979	...	11	...	53	224	24	...	10
WITH OWN CHILDREN UNDER 18 YEARS	...	7	...	42	180	18	...	5
WITH OWN CHILDREN UNDER 6 YEARS	...	1	...	22	89	8	...	2
UNEMPLOYED IN 1979	...	-	...	3	7	1	...	-
WITH OWN CHILDREN UNDER 18 YEARS	...	-	...	1	6	1	...	-
WITH OWN CHILDREN UNDER 6 YEARS	...	-	...	-	5	-	...	-
NOT IN LABOR FORCE IN 1979	...	4	...	21	170	14	...	6

TABLE 24. FAMILY AND MIGRATION CHARACTERISTICS OF AMERICAN INDIANS, ESKIMOS, AND ALEUTS FOR IDENTIFIED RESERVATIONS: 1980 - CON.

(INCLUDES AMERICAN INDIANS, ESKIMOS, AND ALEUTS IN HOUSEHOLDS WITH ONE OR MORE AMERICAN INDIAN, ESKIMO, OR ALEUT PERSONS. DATA ARE ESTIMATES BASED ON A SAMPLE; SEE INTRODUCTION. FOR MEANING OF SYMBOLS, SEE INTRODUCTION. FOR DEFINITION OF TERMS, SEE APPENDIXES A AND B)

IDENTIFIED RESERVATIONS	RESIGHINI RANCHERIA, CALIF.	RINCON, CALIF.	ROARING CREEK RANCHERIA, CALIF.	ROCKY BOY'S, MONT.	ROSEBUD, S.DAK.	ROUND VALLEY, CALIF.	RUMSEY RANCHERIA, CALIF.	SAC AND FOX, IOWA
AMERICAN INDIAN, ESKIMO, OR ALEUT SPOUSE, HOUSEHOLDER NOT AMERICAN INDIAN, ESKIMO, OR ALEUT								
MARRIED-COUPLE FAMILIES	...	...	...	...	48	...	-	-
HOUSEHOLDER IN LABOR FORCE IN 1979	...	...	...	...	43	...	-	-
HOUSEHOLDER WORKED IN 1979	...	...	...	...	43	...	-	-
SPOUSE WORKED IN 1979	...	...	...	...	27	...	-	-
WITH OWN CHILDREN UNDER 18 YEARS	...	...	...	...	25	...	-	-
WITH OWN CHILDREN UNDER 6 YEARS	...	...	...	...	15	...	-	-
HOUSEHOLDER UNEMPLOYED IN 1979	...	...	...	...	-	...	-	-
SPOUSE WORKED IN 1979	...	...	...	...	-	...	-	-
WITH OWN CHILDREN UNDER 18 YEARS	...	...	...	...	-	...	-	-
WITH OWN CHILDREN UNDER 6 YEARS	...	...	...	...	-	...	-	-
HOUSEHOLDER NOT IN LABOR FORCE IN 1979	...	...	...	...	5	...	-	-
WORKERS IN FAMILIES IN 1979								
AMERICAN INDIAN, ESKIMO, OR ALEUT HOUSEHOLDER OR SPOUSE								
FAMILIES	...	75	...	299	1 168	130	...	89
NO WORKERS	...	9	...	9	159	21	...	5
1 WORKER	...	23	...	88	396	43	...	10
2 WORKERS	...	30	...	112	433	49	...	36
3 OR MORE WORKERS	...	13	...	89	180	18	...	38
AMERICAN INDIAN, ESKIMO, OR ALEUT HOUSEHOLDER								
FAMILIES	...	67	...	296	1 119	124	...	89
NO WORKERS	...	9	...	9	156	18	...	5
1 WORKER	...	19	...	88	385	43	...	10
2 WORKERS	...	28	...	110	406	46	...	36
3 OR MORE WORKERS	...	11	...	88	173	16	...	38
RESIDENCE IN 1979								
PERSONS 1 YEAR AND OVER	...	290	...	1 490	5 405	516	...	473
SAME HOUSE	...	245	...	1 201	3 615	454	...	367
DIFFERENT HOUSE IN THE UNITED STATES	...	35	...	246	1 372	48	...	90
ON THIS RESERVATION	...	16	...	156	1 055	12	...	49
ON ANOTHER RESERVATION	...	11	...	35	48	5	...	-
OFF RESERVATION	...	8	...	54	269	32	...	41
SAME STATE	...	8	...	28	111	32	...	25
SAME COUNTY	...	8	...	14	17	11	...	16
DIFFERENT COUNTY	...	-	...	15	95	21	...	10
DIFFERENT STATE	...	-	...	26	158	-	...	16
ABROAD	...	-	...	1	-	-	...	-
NOT REPORTED	...	10	...	43	418	13	...	18
YEAR LAST MOVED ONTO RESERVATION								
PERSONS 1 YEAR AND OVER	...	290	...	1 490	5 405	516	...	473
1979 OR 1980	...	29	...	126	398	65	...	66
1975 TO 1978	...	52	...	163	402	107	...	34
1970 TO 1974	...	89	...	131	223	30	...	7
1960 TO 1969	...	14	...	79	198	13	...	16
1950 TO 1959	...	4	...	20	36	6	...	-
1949 OR EARLIER	...	9	...	19	36	5	...	7
ALWAYS LIVED ON THIS RESERVATION	...	81	...	924	3 647	279	...	318
NOT REPORTED	...	11	...	29	465	11	...	26

TABLE 24. FAMILY AND MIGRATION CHARACTERISTICS OF AMERICAN INDIANS, ESKIMOS, AND ALEUTS FOR IDENTIFIED RESERVATIONS: 1980 - CON.

[INCLUDES AMERICAN INDIANS, ESKIMOS, AND ALEUTS IN HOUSEHOLDS WITH ONE OR MORE AMERICAN INDIAN, ESKIMO, OR ALEUT PERSONS. DATA ARE ESTIMATES BASED ON A SAMPLE; SEE INTRODUCTION. FOR MEANING OF SYMBOLS, SEE INTRODUCTION. FOR DEFINITION OF TERMS, SEE APPENDIXES A AND B]

IDENTIFIED RESERVATIONS	SAC AND FOX, KANS.-NEBR.			ST. CROIX, WIS.	ST. REGIS MOHAWK, N.Y.	SALT RIVER, ARIZ.	SAN CARLOS, ARIZ.	SANDIA PUEBLO, N.MEX.
	TOTAL	KANSAS	NEBRASKA					
FAMILY TYPE AND PRESENCE OF RELATED AND OWN CHILDREN								
FAMILIES WITH AMERICAN INDIAN, ESKIMO, OR ALEUT HOUSEHOLDER OR SPOUSE	...	-	...	82	412	510	1 067	37
WITH RELATED CHILDREN UNDER 18 YEARS	...	-	...	59	284	429	915	41
WITH OWN CHILDREN UNDER 18 YEARS	...	-	...	39	245	362	764	37
WITH RELATED CHILDREN UNDER 6 YEARS	...	-	...	29	141	251	527	20
WITH OWN CHILDREN UNDER 6 YEARS	...	-	...	16	105	149	355	15
MARRIED-COUPLE FAMILIES	...	-	...	50	301	277	681	41
WITH RELATED CHILDREN UNDER 18 YEARS	...	-	...	35	226	238	609	31
WITH OWN CHILDREN UNDER 18 YEARS	...	-	...	27	204	212	549	29
WITH RELATED CHILDREN UNDER 6 YEARS	...	-	...	18	110	147	385	15
WITH OWN CHILDREN UNDER 6 YEARS	...	-	...	11	84	104	290	12
FAMILIES WITH AMERICAN INDIAN, ESKIMO, OR ALEUT HOUSEHOLDER	...	-	...	82	412	492	1 034	31
WITH RELATED CHILDREN UNDER 18 YEARS	...	-	...	59	284	414	903	35
WITH OWN CHILDREN UNDER 18 YEARS	...	-	...	39	245	346	752	31
WITH RELATED CHILDREN UNDER 6 YEARS	...	-	...	29	141	241	514	18
WITH OWN CHILDREN UNDER 6 YEARS	...	-	...	16	105	158	343	13
MARRIED-COUPLE FAMILIES	...	-	...	50	301	259	668	35
WITH RELATED CHILDREN UNDER 18 YEARS	...	-	...	35	226	222	592	25
WITH OWN CHILDREN UNDER 18 YEARS	...	-	...	27	204	196	537	23
WITH RELATED CHILDREN UNDER 6 YEARS	...	-	...	18	110	136	373	13
WITH OWN CHILDREN UNDER 6 YEARS	...	-	...	11	84	94	278	10
FEMALE HOUSEHOLDER, NO HUSBAND PRESENT	...	-	...	24	81	174	297	11
WITH RELATED CHILDREN UNDER 18 YEARS	...	-	...	19	46	148	250	7
WITH OWN CHILDREN UNDER 18 YEARS	...	-	...	10	30	119	170	6
WITH RELATED CHILDREN UNDER 6 YEARS	...	-	...	8	21	84	108	4
WITH OWN CHILDREN UNDER 6 YEARS	...	-	...	3	12	54	43	2
LABOR FORCE STATUS IN 1979 OF FAMILY MEMBERS								
AMERICAN INDIAN, ESKIMO, OR ALEUT HOUSEHOLDER								
FAMILIES	...	-	...	82	412	492	1 052	31
HOUSEHOLDER IN LABOR FORCE IN 1979	...	-	...	51	281	384	735	26
HOUSEHOLDER WORKED IN 1979	...	-	...	46	277	382	718	26
PAID JOB OR IN A BUSINESS OR FARM	...	-	...	43	277	378	701	24
TRADITIONAL WORK	...	-	...	3	-	4	17	2
RECEIVED CASH	...	-	...	3	-	4	9	2
DID NOT RECEIVE CASH	...	-	...	-	-	-	8	-
HOUSEHOLDER UNEMPLOYED IN 1979	...	-	...	5	4	2	17	-
HOUSEHOLDER NOT IN LABOR FORCE IN 1979	...	-	...	30	130	107	317	15
MARRIED-COUPLE FAMILIES	...	-	...	50	301	259	668	35
HOUSEHOLDER IN LABOR FORCE IN 1979	...	-	...	38	220	217	582	22
HOUSEHOLDER WORKED IN 1979	...	-	...	33	219	217	571	22
SPOUSE WORKED IN 1979	...	-	...	18	103	162	246	16
WITH OWN CHILDREN UNDER 18 YEARS	...	-	...	10	89	133	223	12
WITH OWN CHILDREN UNDER 6 YEARS	...	-	...	4	32	71	124	5
HOUSEHOLDER UNEMPLOYED IN 1979	...	-	...	5	1	-	11	-
SPOUSE WORKED IN 1979	...	-	...	3	-	-	5	-
WITH OWN CHILDREN UNDER 18 YEARS	...	-	...	-	-	-	4	-
WITH OWN CHILDREN UNDER 6 YEARS	...	-	...	-	-	-	-	-
HOUSEHOLDER NOT IN LABOR FORCE IN 1979	...	-	...	12	81	42	87	13
FEMALE HOUSEHOLDER, NO HUSBAND PRESENT	...	-	...	24	81	174	296	11
IN LABOR FORCE IN 1979	...	-	...	9	39	122	106	9
WORKED IN 1979	...	-	...	9	36	120	101	9
WITH OWN CHILDREN UNDER 18 YEARS	...	-	...	7	22	92	71	6
WITH OWN CHILDREN UNDER 6 YEARS	...	-	...	3	8	41	20	2
UNEMPLOYED IN 1979	...	-	...	-	3	2	5	-
WITH OWN CHILDREN UNDER 18 YEARS	...	-	...	-	1	2	4	-
WITH OWN CHILDREN UNDER 6 YEARS	...	-	...	-	-	2	1	-
NOT IN LABOR FORCE IN 1979	...	-	...	15	42	52	190	2

TABLE 84. FAMILY AND MIGRATION CHARACTERISTICS OF AMERICAN INDIANS, ESKIMOS, AND ALEUTS FOR IDENTIFIED RESERVATIONS: 1980 - CON.

[INCLUDES AMERICAN INDIANS, ESKIMOS, AND ALEUTS IN HOUSEHOLDS WITH ONE OR MORE AMERICAN INDIAN, ESKIMO, OR ALEUT PERSONS. DATA ARE ESTIMATES BASED ON A SAMPLE; SEE INTRODUCTION. FOR MEANING OF SYMBOLS, SEE INTRODUCTION. FOR DEFINITION OF TERMS, SEE APPENDIXES A AND B]

IDENTIFIED RESERVATIONS	SAC AND FOX, KANS.-NEBR.			ST. CROIX, WIS.	ST. REGIS MOHAWK, N.Y.	SALT RIVER, ARIZ.	SAN CARLOS, ARIZ.	SANDIA PUEBLO, N.MEX.
	TOTAL	KANSAS	NEBRASKA					
AMERICAN INDIAN, ESKIMO, OR ALEUT SPOUSE, HOUSEHOLDER NOT AMERICAN INDIAN, ESKIMO, OR ALEUT								
MARRIED-COUPLE FAMILIES	-	-	-	-	-	18	...	...
HOUSEHOLDER IN LABOR FORCE IN 1979	-	-	-	-	-	18	...	...
HOUSEHOLDER WORKED IN 1979	-	-	-	-	-	18	...	...
SPOUSE WORKED IN 1979	-	-	-	-	-	15	...	...
WITH OWN CHILDREN UNDER 16 YEARS	-	-	-	-	-	13	...	...
WITH OWN CHILDREN UNDER 6 YEARS	-	-	-	-	-	8	...	...
HOUSEHOLDER UNEMPLOYED IN 1979	-	-	-	-	-	-	...	...
SPOUSE WORKED IN 1979	-	-	-	-	-	-	...	...
WITH OWN CHILDREN UNDER 16 YEARS	-	-	-	-	-	-	...	...
WITH OWN CHILDREN UNDER 6 YEARS	-	-	-	-	-	-	...	...
HOUSEHOLDER NOT IN LABOR FORCE IN 1979	-	-	-	-	-	-	...	...
WORKERS IN FAMILIES IN 1979								
AMERICAN INDIAN, ESKIMO, OR ALEUT HOUSEHOLDER OR SPOUSE								
FAMILIES	...	-	...	82	432	510	1 067	37
NO WORKERS	...	-	...	15	43	28	132	6
1 WORKER	...	-	...	37	178	124	373	20
2 WORKERS	...	-	...	24	131	205	326	23
3 OR MORE WORKERS	...	-	...	16	60	153	237	8
AMERICAN INDIAN, ESKIMO, OR ALEUT HOUSEHOLDER								
FAMILIES	...	-	...	82	412	492	1 054	51
NO WORKERS	...	-	...	15	43	28	132	6
1 WORKER	...	-	...	27	178	122	348	18
2 WORKERS	...	-	...	24	131	195	319	20
3 OR MORE WORKERS	...	-	...	16	60	147	234	7
RESIDENCE IN 1979								
PERSONS 1 YEAR AND OVER	...	-	...	401	1 722	2 523	5 631	218
SAME HOUSE	...	-	...	361	1 613	1 897	4 119	169
DIFFERENT HOUSE IN THE UNITED STATES	...	-	...	20	75	458	902	18
ON THIS RESERVATION	...	-	...	5	64	291	644	2
ON ANOTHER RESERVATION	...	-	...	-	3	17	46	4
OFF RESERVATION	...	-	...	15	8	149	213	12
SAME STATE	...	-	...	10	6	120	133	12
SAME COUNTY	...	-	...	5	1	118	32	8
DIFFERENT COUNTY	...	-	...	4	5	2	101	4
DIFFERENT STATE	...	-	...	5	2	29	80	-
ABROAD	...	-	...	-	5	-	1	-
NOT REPORTED	...	-	...	20	29	169	608	31
YEAR LAST MOVED ONTO RESERVATION								
PERSONS 1 YEAR AND OVER	...	-	...	401	1 722	2 523	5 631	218
1979 OR 1980	...	-	...	29	33	220	337	17
1975 TO 1978	...	-	...	89	81	185	220	9
1970 TO 1974	...	-	...	58	54	58	147	2
1960 TO 1969	...	-	...	24	22	82	121	14
1950 TO 1959	...	-	...	11	28	29	27	2
1949 OR EARLIER	...	-	...	4	3	25	26	3
ALWAYS LIVED ON THIS RESERVATION	...	-	...	161	1 476	1 791	4 136	140
NOT REPORTED	...	-	...	24	25	213	618	31

TABLE 24. FAMILY AND MIGRATION CHARACTERISTICS OF AMERICAN INDIANS, ESKIMOS, AND ALEUTS FOR IDENTIFIED RESERVATIONS: 1980 — CON.

(INCLUDES AMERICAN INDIANS, ESKIMOS, AND ALEUTS IN HOUSEHOLDS WITH ONE OR MORE AMERICAN INDIAN, ESKIMO, OR ALEUT PERSONS. DATA ARE ESTIMATES BASED ON A SAMPLE; SEE INTRODUCTION. FOR MEANING OF SYMBOLS, SEE INTRODUCTION. FOR DEFINITION OF TERMS, SEE APPENDIXES A AND B)

IDENTIFIED RESERVATIONS	SANDY LAKE, MINN.	SAN FELIPE PUEBLO, N.MEX.	SAN ILDEFONSO PUEBLO, N.MEX.	SAN JUAN PUEBLO, N.MEX.	SAN MANUEL, CALIF.	SAN PASQUAL, CALIF.	SANTA ANA PUEBLO, N.MEX.	SANTA CLARA PUEBLO, N.MEX.
FAMILY TYPE AND PRESENCE OF RELATED AND OWN CHILDREN								
FAMILIES WITH AMERICAN INDIAN, ESKIMO, OR ALEUT HOUSEHOLDER OR SPOUSE	-	274	124	194	-	37	93	474
WITH RELATED CHILDREN UNDER 18 YEARS	-	242	86	146	-	28	74	352
WITH OWN CHILDREN UNDER 18 YEARS	-	173	76	130	-	28	58	298
WITH RELATED CHILDREN UNDER 6 YEARS	-	138	37	67	-	17	33	201
WITH OWN CHILDREN UNDER 6 YEARS	-	72	40	48	-	14	20	130
MARRIED-COUPLE FAMILIES	-	147	78	133	-	24	63	334
WITH RELATED CHILDREN UNDER 18 YEARS	-	131	53	106	-	18	30	274
WITH OWN CHILDREN UNDER 18 YEARS	-	112	51	100	-	18	41	248
WITH RELATED CHILDREN UNDER 6 YEARS	-	81	31	52	-	13	24	156
WITH OWN CHILDREN UNDER 6 YEARS	-	47	26	44	-	12	13	133
FAMILIES WITH AMERICAN INDIAN, ESKIMO, OR ALEUT HOUSEHOLDER	-	273	122	188	-	30	93	451
WITH RELATED CHILDREN UNDER 18 YEARS	-	241	84	122	-	20	74	330
WITH OWN CHILDREN UNDER 18 YEARS	-	172	73	107	-	20	58	282
WITH RELATED CHILDREN UNDER 6 YEARS	-	157	37	53	-	12	33	186
WITH OWN CHILDREN UNDER 6 YEARS	-	71	40	38	-	10	20	152
MARRIED-COUPLE FAMILIES	-	146	73	107	-	17	63	331
WITH RELATED CHILDREN UNDER 18 YEARS	-	130	50	82	-	13	30	262
WITH OWN CHILDREN UNDER 18 YEARS	-	110	49	77	-	13	41	234
WITH RELATED CHILDREN UNDER 6 YEARS	-	80	31	41	-	6	24	152
WITH OWN CHILDREN UNDER 6 YEARS	-	46	26	35	-	6	13	129
FEMALE HOUSEHOLDER, NO HUSBAND PRESENT	-	87	39	48	-	8	23	92
WITH RELATED CHILDREN UNDER 18 YEARS	-	77	30	32	-	5	21	71
WITH OWN CHILDREN UNDER 18 YEARS	-	47	24	23	-	5	13	44
WITH RELATED CHILDREN UNDER 6 YEARS	-	33	23	10	-	2	11	38
WITH OWN CHILDREN UNDER 6 YEARS	-	17	14	2	-	1	4	13
LABOR FORCE STATUS IN 1979 OF FAMILY MEMBERS								
AMERICAN INDIAN, ESKIMO, OR ALEUT HOUSEHOLDER								
FAMILIES	-	273	122	188	-	30	93	451
HOUSEHOLDER IN LABOR FORCE IN 1979	-	192	100	128	-	19	66	344
HOUSEHOLDER WORKED IN 1979	-	187	100	123	-	19	66	339
PAID JOB OR IN A BUSINESS OR FARM	-	185	87	118	-	18	64	328
TRADITIONAL WORK	-	1	14	3	-	-	1	11
RECEIVED CASH	-	1	12	3	-	-	1	11
DID NOT RECEIVE CASH	-	-	2	-	-	-	-	-
HOUSEHOLDER UNEMPLOYED IN 1979	-	5	-	5	-	-	-	-
HOUSEHOLDER NOT IN LABOR FORCE IN 1979	-	81	22	39	-	11	27	107
MARRIED-COUPLE FAMILIES	-	146	73	107	-	12	28	87
HOUSEHOLDER IN LABOR FORCE IN 1979	-	120	66	87	-	11	63	331
HOUSEHOLDER WORKED IN 1979	-	117	66	83	-	11	48	292
SPOUSE WORKED IN 1979	-	73	60	57	-	11	48	290
WITH OWN CHILDREN UNDER 18 YEARS	-	64	45	49	-	8	39	191
WITH OWN CHILDREN UNDER 6 YEARS	-	34	24	21	-	7	32	142
HOUSEHOLDER UNEMPLOYED IN 1979	-	2	-	4	-	3	14	39
SPOUSE WORKED IN 1979	-	-	-	3	-	-	-	3
WITH OWN CHILDREN UNDER 18 YEARS	-	-	-	3	-	-	-	-
WITH OWN CHILDREN UNDER 6 YEARS	-	-	-	1	-	-	-	-
HOUSEHOLDER NOT IN LABOR FORCE IN 1979	-	26	9	20	-	4	13	38
FEMALE HOUSEHOLDER, NO HUSBAND PRESENT	-	87	39	48	-	8	23	92
IN LABOR FORCE IN 1979	-	52	28	32	-	2	16	54
WORKED IN 1979	-	49	28	31	-	2	16	51
WITH OWN CHILDREN UNDER 18 YEARS	-	33	17	20	-	2	14	31
WITH OWN CHILDREN UNDER 6 YEARS	-	10	7	1	-	1	4	10
UNEMPLOYED IN 1979	-	3	-	1	-	1	-	3
WITH OWN CHILDREN UNDER 18 YEARS	-	3	-	1	-	-	-	3
WITH OWN CHILDREN UNDER 6 YEARS	-	2	-	-	-	-	-	-
NOT IN LABOR FORCE IN 1979	-	34	11	16	-	5	9	38

TABLE 24. FAMILY AND MIGRATION CHARACTERISTICS OF AMERICAN INDIANS, ESKIMOS, AND ALEUTS FOR IDENTIFIED RESERVATIONS: 1980 - CON.

(INCLUDES AMERICAN INDIANS, ESKIMOS, AND ALEUTS IN HOUSEHOLDS WITH ONE OR MORE AMERICAN INDIAN, ESKIMO, OR ALEUT PERSONS. DATA ARE ESTIMATES BASED ON A SAMPLE; SEE INTRODUCTION. FOR MEANING OF SYMBOLS, SEE INTRODUCTION. FOR DEFINITION OF TERMS, SEE APPENDIXES A AND B)

IDENTIFIED RESERVATIONS	SANDY LAKE, MINN.	SAN FELIPE PUEBLO, N.MEX.	SAN ILDEFONSO PUEBLO, N.MEX.	SAN JUAN PUEBLO, N.MEX.	SAN MANUEL, CALIF.	SAN PASQUAL, CALIF.	SANTA ANA PUEBLO, N.MEX.	SANTA CLARA PUEBLO, N.MEX.
AMERICAN INDIAN, ESKIMO, OR ALEUT SPOUSE, HOUSEHOLDER NOT AMERICAN INDIAN, ESKIMO, OR ALEUT								
MARRIED-COUPLE FAMILIES	-	...	...	26	-	...	-	23
HOUSEHOLDER IN LABOR FORCE IN 1979	-	...	...	20	-	...	-	19
HOUSEHOLDER WORKED IN 1979	-	...	...	19	-	...	-	19
SPOUSE WORKED IN 1979	-	...	...	16	-	...	-	19
WITH OWN CHILDREN UNDER 18 YEARS	-	...	...	13	-	...	-	14
WITH OWN CHILDREN UNDER 6 YEARS	-	...	...	4	-	...	-	8
HOUSEHOLDER UNEMPLOYED IN 1979	-	...	...	1	-	...	-	-
SPOUSE WORKED IN 1979	-	...	...	-	-	...	-	-
WITH OWN CHILDREN UNDER 18 YEARS	-	...	...	-	-	...	-	-
WITH OWN CHILDREN UNDER 6 YEARS	-	...	...	-	-	...	-	-
HOUSEHOLDER NOT IN LABOR FORCE IN 1979	-	...	...	7	-	...	-	4
WORKERS IN FAMILIES IN 1979								
AMERICAN INDIAN, ESKIMO, OR ALEUT HOUSEHOLDER OR SPOUSE								
FAMILIES	-	274	134	194	-	37	93	474
NO WORKERS	-	21	11	21	-	3	10	40
1 WORKER	-	63	16	88	-	14	23	110
2 WORKERS	-	92	62	69	-	15	33	209
3 OR MORE WORKERS	-	98	36	46	-	4	27	116
AMERICAN INDIAN, ESKIMO, OR ALEUT HOUSEHOLDER								
FAMILIES	-	273	122	148	-	30	93	451
NO WORKERS	-	21	11	16	-	4	10	36
1 WORKER	-	63	16	33	-	10	23	110
2 WORKERS	-	91	59	38	-	12	33	193
3 OR MORE WORKERS	-	98	36	40	-	3	27	112
RESIDENCE IN 1979								
PERSONS 1 YEAR AND OVER	-	1 742	470	822	-	118	397	1 780
SAME HOUSE	-	1 725	438	691	-	82	344	1 371
DIFFERENT HOUSE IN THE UNITED STATES	-	11	26	100	-	2	22	148
ON THIS RESERVATION	-	7	17	74	-	-	4	23
ON ANOTHER RESERVATION	-	-	-	10	-	-	1	51
OFF RESERVATION	-	4	9	16	-	2	16	74
SAME STATE	-	1	5	7	-	2	10	38
SAME COUNTY	-	-	1	6	-	-	-	13
DIFFERENT COUNTY	-	1	3	1	-	-	10	25
DIFFERENT STATE	-	2	4	9	-	-	6	36
ABROAD	-	-	-	-	-	-	-	-
NOT REPORTED	-	8	6	31	-	34	9	61
YEAR LAST MOVED ONTO RESERVATION								
PERSONS 1 YEAR AND OVER	-	1 742	470	822	-	118	397	1 780
1979 OR 1980	-	10	17	56	-	8	28	148
1975 TO 1978	-	9	17	63	-	41	41	133
1970 TO 1974	-	32	38	85	-	19	34	206
1960 TO 1969	-	10	17	29	-	5	21	107
1950 TO 1959	-	5	5	3	-	2	9	13
1949 OR EARLIER	-	1	16	13	-	1	13	13
ALWAYS LIVED ON THIS RESERVATION	-	1 663	351	565	-	6	243	1 034
NOT REPORTED	-	13	10	30	-	35	8	82

TABLE 24. FAMILY AND MIGRATION CHARACTERISTICS OF AMERICAN INDIANS, ESKIMOS, AND ALEUTS FOR IDENTIFIED RESERVATIONS: 1980 - CON.

(INCLUDES AMERICAN INDIANS, ESKIMOS, AND ALEUTS IN HOUSEHOLDS WITH ONE OR MORE AMERICAN INDIAN, ESKIMO, OR ALEUT PERSONS. DATA ARE ESTIMATES BASED ON A SAMPLE; SEE INTRODUCTION. FOR MEANING OF SYMBOLS, SEE INTRODUCTION. FOR DEFINITION OF TERMS, SEE ACCOMPANIES A AND B)

IDENTIFIED RESERVATIONS	SANTA ROSA RANCHERIA, CALIF.	SANTA ROSA, CALIF.	SANTA YNEZ, CALIF.	SANTA YSABEL, CALIF.	SANTEE, NEBR.	SANTO DOMINGO PUEBLO, N.MEX.	SAN XAVIER, ARIZ.	SAUL-QUIATTLE, WASH.
FAMILY TYPE AND PRESENCE OF RELATED AND OWN CHILDREN								
FAMILIES WITH AMERICAN INDIAN, ESKIMO, OR ALEUT HOUSEHOLDER OR SPOUSE	23	...	32	40	87	325	139	
WITH RELATED CHILDREN UNDER 18 YEARS	23	...	25	27	66	289	122	
WITH OWN CHILDREN UNDER 18 YEARS	18	...	21	25	55	210	89	
WITH RELATED CHILDREN UNDER 6 YEARS	20	...	13	11	40	192	71	
WITH OWN CHILDREN UNDER 6 YEARS	14	...	10	10	33	91	40	
MARRIED-COUPLE FAMILIES	11	...	21	24	47	206	72	
WITH RELATED CHILDREN UNDER 18 YEARS	11	...	16	16	35	186	61	
WITH OWN CHILDREN UNDER 18 YEARS	11	...	14	15	32	160	51	
WITH RELATED CHILDREN UNDER 6 YEARS	11	...	11	6	24	132	33	
WITH OWN CHILDREN UNDER 6 YEARS	9	...	7	6	20	81	24	
FAMILIES WITH AMERICAN INDIAN, ESKIMO, OR ALEUT HOUSEHOLDER	19	...	29	40	83	325	153	
WITH RELATED CHILDREN UNDER 18 YEARS	19	...	22	27	63	289	118	
WITH OWN CHILDREN UNDER 18 YEARS	15	...	18	25	52	210	87	
WITH RELATED CHILDREN UNDER 6 YEARS	16	...	12	11	40	192	69	
WITH OWN CHILDREN UNDER 6 YEARS	10	...	9	10	33	91	39	
MARRIED-COUPLE FAMILIES	7	...	18	24	43	206	69	
WITH RELATED CHILDREN UNDER 18 YEARS	7	...	13	16	32	186	57	
WITH OWN CHILDREN UNDER 18 YEARS	7	...	11	15	29	160	49	
WITH RELATED CHILDREN UNDER 6 YEARS	7	...	10	6	24	132	32	
WITH OWN CHILDREN UNDER 6 YEARS	6	...	6	6	20	81	23	
FEMALE HOUSEHOLDER, NO HUSBAND PRESENT	8	...	6	7	32	84	63	
WITH RELATED CHILDREN UNDER 18 YEARS	6	...	4	5	27	77	45	
WITH OWN CHILDREN UNDER 18 YEARS	5	...	4	5	20	43	30	
WITH RELATED CHILDREN UNDER 6 YEARS	3	...	2	1	14	44	26	
WITH OWN CHILDREN UNDER 6 YEARS	2	...	2	1	10	9	9	
LABOR FORCE STATUS IN 1979 OF FAMILY MEMBERS								
AMERICAN INDIAN, ESKIMO, OR ALEUT HOUSEHOLDER								
FAMILIES	19	...	29	40	83	325	153	
HOUSEHOLDER IN LABOR FORCE IN 1979	13	...	23	25	67	257	113	
HOUSEHOLDER WORKED IN 1979	10	...	23	24	65	253	113	
PAID JOB OR IN A BUSINESS OR FARM	10	...	22	24	64	119	105	
TRADITIONAL WORK	-	...	1	-	1	133	8	
RECEIVED CASH	-	...	-	-	1	107	5	
DID NOT RECEIVE CASH	-	...	1	-	-	26	3	
HOUSEHOLDER UNEMPLOYED IN 1979	3	...	-	1	2	4	-	
HOUSEHOLDER NOT IN LABOR FORCE IN 1979	6	...	6	15	16	68	43	
MARRIED-COUPLE FAMILIES	7	...	18	24	43	206	69	
HOUSEHOLDER IN LABOR FORCE IN 1979	7	...	16	17	36	179	59	
HOUSEHOLDER WORKED IN 1979	4	...	16	16	36	178	59	
SPOUSE WORKED IN 1979	2	...	11	11	29	134	41	
WITH OWN CHILDREN UNDER 18 YEARS	2	...	6	10	24	115	30	
WITH OWN CHILDREN UNDER 6 YEARS	2	...	4	4	15	61	15	
HOUSEHOLDER UNEMPLOYED IN 1979	3	...	-	1	-	2	-	
SPOUSE WORKED IN 1979	3	...	-	1	-	2	-	
WITH OWN CHILDREN UNDER 18 YEARS	3	...	-	1	-	2	-	
WITH OWN CHILDREN UNDER 6 YEARS	1	...	-	-	-	-	-	
HOUSEHOLDER NOT IN LABOR FORCE IN 1979	-	...	2	7	7	26	9	
FEMALE HOUSEHOLDER, NO HUSBAND PRESENT	8	...	6	7	32	84	63	
IN LABOR FORCE IN 1979	2	...	5	5	23	58	37	
WORKED IN 1979	2	...	5	5	21	55	37	
WITH OWN CHILDREN UNDER 18 YEARS	2	...	5	5	12	38	21	
WITH OWN CHILDREN UNDER 6 YEARS	2	...	2	1	6	8	6	
UNEMPLOYED IN 1979	-	...	-	-	2	3	-	
WITH OWN CHILDREN UNDER 18 YEARS	-	...	-	-	2	3	-	
WITH OWN CHILDREN UNDER 6 YEARS	-	...	-	-	1	1	-	
NOT IN LABOR FORCE IN 1979	6	...	1	2	9	26	25	

(INCLUDES AMERICAN INDIANS, ESKIMOS, AND ALEUTS IN HOUSEHOLDS WITH ONE OR MORE AMERICAN INDIAN, ESKIMO, OR ALEUT PERSONS. DATA ARE ESTIMATES BASED ON A SAMPLE; SEE INTRODUCTION. FOR MEANING OF SYMBOLS, SEE INTRODUCTION. FOR DEFINITION OF TERMS, SEE APPENDIXES A AND B)

IDENTIFIED RESERVATIONS	SANTA ROSA RANCHERIA, CALIF.	SANTA ROSA, CALIF.	SANTA YNEZ, CALIF.	SANTA YSABEL, CALIF.	SANYER, NEBR.	SANTO DOMINGO PUEBLO, N.MEX.	SAN XAVIER, ARIZ.	SAUK-SUIATTLE, WASH.
AMERICAN INDIAN, ESKIMO, OR ALEUT SPOUSE, HOUSEHOLDER NOT AMERICAN INDIAN, ESKIMO, OR ALEUT								
MARRIED-COUPLE FAMILIES	...	-	...	-	...	-	...	-
HOUSEHOLDER IN LABOR FORCE IN 1979	...	-	...	-	...	-	...	-
HOUSEHOLDER WORKED IN 1979	...	-	...	-	...	-	...	-
SPOUSE WORKED IN 1979	...	-	...	-	...	-	...	-
WITH OWN CHILDREN UNDER 16 YEARS	...	-	...	-	...	-	...	-
WITH OWN CHILDREN UNDER 6 YEARS	...	-	...	-	...	-	...	-
HOUSEHOLDER UNEMPLOYED IN 1979	...	-	...	-	...	-	...	-
SPOUSE WORKED IN 1979	...	-	...	-	...	-	...	-
WITH OWN CHILDREN UNDER 16 YEARS	...	-	...	-	...	-	...	-
WITH OWN CHILDREN UNDER 6 YEARS	...	-	...	-	...	-	...	-
HOUSEHOLDER NOT IN LABOR FORCE IN 1979	...	-	...	-	...	-	...	-
WORKERS IN FAMILIES IN 1979								
AMERICAN INDIAN, ESKIMO, OR ALEUT HOUSEHOLDER OR SPOUSE								
FAMILIES	23	...	32	40	87	325	139	-
NO WORKERS	3	...	2	7	3	4	18	-
1 WORKER	4	...	12	8	28	51	37	-
2 WORKERS	12	...	9	17	31	118	52	-
3 OR MORE WORKERS	4	...	9	9	26	152	32	-
AMERICAN INDIAN, ESKIMO, OR ALEUT HOUSEHOLDER								
FAMILIES	19	...	29	40	83	325	155	-
NO WORKERS	3	...	1	7	3	4	18	-
1 WORKER	4	...	12	8	26	51	36	-
2 WORKERS	8	...	7	17	30	118	50	-
3 OR MORE WORKERS	4	...	9	9	25	152	51	-
RESIDENCE IN 1979								
PERSONS 1 YEAR AND OVER	118	...	119	173	402	2 087	817	-
SAME HOUSE	104	...	113	141	139	1 958	707	-
DIFFERENT HOUSE IN THE UNITED STATES	12	...	6	14	32	114	96	-
ON THIS RESERVATION	8	...	1	2	15	86	45	-
ON ANOTHER RESERVATION	-	...	-	1	-	5	8	-
OFF RESERVATION	4	...	1	11	17	24	43	-
SAME STATE	4	...	5	6	6	17	31	-
SAME COUNTY	4	...	5	6	1	1	30	-
DIFFERENT COUNTY	-	...	-	-	5	16	1	-
DIFFERENT STATE	-	...	-	-	11	7	12	-
ABROAD	-	...	-	-	-	1	-	-
NOT REPORTED	2	...	-	18	231	13	14	-
YEAR LAST MOVED ONTO RESERVATION								
PERSONS 1 YEAR AND OVER	118	...	119	173	402	2 087	817	-
1979 OR 1980	7	...	36	25	32	74	65	-
1975 TO 1978	18	...	9	40	42	77	100	-
1970 TO 1974	7	...	23	32	30	87	76	-
1960 TO 1969	1	...	12	13	7	70	54	-
1950 TO 1959	-	...	1	2	1	21	11	-
1949 OR EARLIER	3	...	2	5	4	30	12	-
ALWAYS LIVED ON THIS RESERVATION	81	...	34	34	62	1 720	487	-
NOT REPORTED	-	...	1	19	225	7	15	-

TABLE 24. FAMILY AND MIGRATION CHARACTERISTICS OF AMERICAN INDIANS, ESKIMOS, AND ALEUTS FOR IDENTIFIED RESERVATIONS: 1980 - CON.

(INCLUDES AMERICAN INDIANS, ESKIMOS, AND ALEUTS IN HOUSEHOLDS WITH ONE OR MORE AMERICAN INDIAN, ESKIMO, OR ALEUT PERSONS. DATA ARE ESTIMATES BASED ON A SAMPLE; SEE INTRODUCTION. FOR MEANING OF SYMBOLS, SEE INTRODUCTION. FOR DEFINITION OF TERMS, SEE APPENDIXES A AND B)

IDENTIFIED RESERVATIONS	SAULT STE. MARIE, MICH.	SCHAGHTI-COKE, CONN.	SHAKOPEE COMMUNITY, MINN.	SHERP RANCH RANCHERIA, CALIF.	SHERWOOD VALLEY RANCHERIA, CALIF.	SHINGLE SPRINGS RANCHERIA, CALIF.	SHINNECOCK, N.Y.	SHOALWATER, WASH.
FAMILY TYPE AND PRESENCE OF RELATED AND OWN CHILDREN								
FAMILIES WITH AMERICAN INDIAN, ESKIMO, OR ALEUT HOUSEHOLDER OR SPOUSE	-	...	23	...	...	-	33	1
WITH RELATED CHILDREN UNDER 18 YEARS	-	...	17	...	...	-	26	1
WITH OWN CHILDREN UNDER 18 YEARS	-	...	15	...	...	-	21	1
WITH RELATED CHILDREN UNDER 6 YEARS	-	...	11	...	...	-	9	1
WITH OWN CHILDREN UNDER 6 YEARS	-	...	10	...	...	-	9	1
MARRIED-COUPLE FAMILIES	-	...	19	...	...	-	37	1
WITH RELATED CHILDREN UNDER 18 YEARS	-	...	14	...	...	-	19	1
WITH OWN CHILDREN UNDER 18 YEARS	-	...	14	...	...	-	15	1
WITH RELATED CHILDREN UNDER 6 YEARS	-	...	9	...	...	-	9	1
WITH OWN CHILDREN UNDER 6 YEARS	-	...	9	...	...	-	9	1
FAMILIES WITH AMERICAN INDIAN, ESKIMO, OR ALEUT HOUSEHOLDER	-	...	21	...	...	-	49	1
WITH RELATED CHILDREN UNDER 18 YEARS	-	...	13	...	...	-	26	1
WITH OWN CHILDREN UNDER 18 YEARS	-	...	12	...	...	-	21	1
WITH RELATED CHILDREN UNDER 6 YEARS	-	...	10	...	...	-	9	1
WITH OWN CHILDREN UNDER 6 YEARS	-	...	9	...	...	-	9	1
MARRIED-COUPLE FAMILIES	-	...	16	...	...	-	31	1
WITH RELATED CHILDREN UNDER 18 YEARS	-	...	11	...	...	-	19	1
WITH OWN CHILDREN UNDER 18 YEARS	-	...	11	...	...	-	15	1
WITH RELATED CHILDREN UNDER 6 YEARS	-	...	7	...	...	-	9	1
WITH OWN CHILDREN UNDER 6 YEARS	-	...	7	...	...	-	9	1
FEMALE HOUSEHOLDER, NO HUSBAND PRESENT	-	...	5	...	...	-	15	1
WITH RELATED CHILDREN UNDER 18 YEARS	-	...	2	...	...	-	6	1
WITH OWN CHILDREN UNDER 18 YEARS	-	...	1	...	...	-	6	1
WITH RELATED CHILDREN UNDER 6 YEARS	-	...	2	...	...	-	-	-
WITH OWN CHILDREN UNDER 6 YEARS	-	...	1	...	...	-	-	-
LABOR FORCE STATUS IN 1979 OF FAMILY MEMBERS								
AMERICAN INDIAN, ESKIMO, OR ALEUT HOUSEHOLDER								
FAMILIES	-	...	21	...	...	-	49	1
HOUSEHOLDER IN LABOR FORCE IN 1979	-	...	16	...	...	-	40	1
HOUSEHOLDER WORKED IN 1979	-	...	14	...	...	-	37	1
PAID JOB OR IN A BUSINESS OR FARM	-	...	13	...	...	-	37	1
TRADITIONAL WORK	-	...	1	...	...	-	-	-
RECEIVED CASH	-	...	1	...	...	-	-	-
DID NOT RECEIVE CASH	-	...	-	...	...	-	-	-
HOUSEHOLDER UNEMPLOYED IN 1979	-	...	2	...	...	-	3	-
HOUSEHOLDER NOT IN LABOR FORCE IN 1979	-	...	5	...	...	-	9	1
MARRIED-COUPLE FAMILIES	-	...	16	...	...	-	31	1
HOUSEHOLDER IN LABOR FORCE IN 1979	-	...	11	...	...	-	26	1
HOUSEHOLDER WORKED IN 1979	-	...	10	...	...	-	26	1
SPOUSE WORKED IN 1979	-	...	8	...	...	-	21	1
WITH OWN CHILDREN UNDER 18 YEARS	-	...	4	...	...	-	13	1
WITH OWN CHILDREN UNDER 6 YEARS	-	...	2	...	...	-	7	1
HOUSEHOLDER UNEMPLOYED IN 1979	-	...	1	...	...	-	-	-
SPOUSE WORKED IN 1979	-	...	-	...	...	-	-	-
WITH OWN CHILDREN UNDER 18 YEARS	-	...	-	...	...	-	-	-
WITH OWN CHILDREN UNDER 6 YEARS	-	...	-	...	...	-	-	-
HOUSEHOLDER NOT IN LABOR FORCE IN 1979	-	...	4	...	...	-	5	1
FEMALE HOUSEHOLDER, NO HUSBAND PRESENT	-	...	5	...	...	-	15	1
IN LABOR FORCE IN 1979	-	...	3	...	...	-	12	1
WORKED IN 1979	-	...	2	...	...	-	9	1
WITH OWN CHILDREN UNDER 18 YEARS	-	...	-	...	...	-	3	-
WITH OWN CHILDREN UNDER 6 YEARS	-	...	-	...	...	-	-	-
UNEMPLOYED IN 1979	-	...	1	...	...	-	3	1
WITH OWN CHILDREN UNDER 18 YEARS	-	...	1	...	...	-	3	1
WITH OWN CHILDREN UNDER 6 YEARS	-	...	1	...	...	-	-	-
NOT IN LABOR FORCE IN 1979	-	...	1	...	...	-	4	1

TABLE 24. FAMILY AND MIGRATION CHARACTERISTICS OF AMERICAN INDIANS, ESKIMOS, AND ALEUTS FOR IDENTIFIED RESERVATIONS: 1980 - CON.

(INCLUDES AMERICAN INDIANS, ESKIMOS, AND ALEUTS IN HOUSEHOLDS WITH ONE OR MORE AMERICAN INDIAN, ESKIMO, OR ALEUT PERSONS. DATA ARE ESTIMATES BASED ON A SAMPLE; SEE INTRODUCTION. FOR MEANING OF SYMBOLS, SEE INTRODUCTION. FOR DEFINITION OF TERMS, SEE APPENDIXES A AND B)

IDENTIFIED RESERVATIONS	SAULT STE. MARIE, MICH.	SCHAGHTI-COKE, CONN.	SHAKOPEE COMMUNITY, MINN.	SHEEP RANCH RANCHERIA, CALIF.	SHERWOOD VALLEY RANCHERIA, CALIF.	SHINGLE SPRINGS RANCHERIA, CALIF.	SHINNECOCK, N.Y.	SHOALWATER, WASH.
AMERICAN INDIAN, ESKIMO, OR ALEUT SPOUSE, HOUSEHOLDER NOT AMERICAN INDIAN, ESKIMO, OR ALEUT								
MARRIED-COUPLE FAMILIES	-	...	...	-	...	-	...	-
HOUSEHOLDER IN LABOR FORCE IN 1979	-	...	...	-	...	-	...	-
HOUSEHOLDER WORKED IN 1979	-	...	...	-	...	-	...	-
SPOUSE WORKED IN 1979	-	...	...	-	...	-	...	-
WITH OWN CHILDREN UNDER 18 YEARS	-	...	...	-	...	-	...	-
WITH OWN CHILDREN UNDER 6 YEARS	-	...	...	-	...	-	...	-
HOUSEHOLDER UNEMPLOYED IN 1979	-	...	...	-	...	-	...	-
SPOUSE WORKED IN 1979	-	...	...	-	...	-	...	-
WITH OWN CHILDREN UNDER 18 YEARS	-	...	...	-	...	-	...	-
WITH OWN CHILDREN UNDER 6 YEARS	-	...	...	-	...	-	...	-
HOUSEHOLDER NOT IN LABOR FORCE IN 1979	-	...	...	-	...	-	...	-
WORKERS IN FAMILIES IN 1979								
AMERICAN INDIAN, ESKIMO, OR ALEUT HOUSEHOLDER OR SPOUSE								
FAMILIES	-	...	25	...	...	-	55	7
NO WORKERS	-	...	4	...	...	-	7	1
1 WORKER	-	...	3	...	...	-	14	1
2 WORKERS	-	...	14	...	...	-	32	2
3 OR MORE WORKERS	-	...	5	...	...	-	2	2
AMERICAN INDIAN, ESKIMO, OR ALEUT HOUSEHOLDER								
FAMILIES	-	...	21	...	...	-	49	7
NO WORKERS	-	...	4	...	...	-	4	1
1 WORKER	-	...	3	...	...	-	13	1
2 WORKERS	-	...	13	...	...	-	31	2
3 OR MORE WORKERS	-	...	2	...	...	-	2	2
RESIDENCE IN 1979								
PERSONS 1 YEAR AND OVER	-	...	73	...	...	-	194	...
SAME HOUSE	-	...	59	...	...	-	160	...
DIFFERENT HOUSE IN THE UNITED STATES	-	...	4	...	...	-	27	...
ON THIS RESERVATION	-	...	4	...	...	-	13	...
ON ANOTHER RESERVATION	-	...	-	...	...	-	-	...
OFF RESERVATION	-	...	-	...	...	-	13	...
SAME STATE	-	...	-	...	...	-	13	...
SAME COUNTY	-	...	-	...	...	-	13	...
DIFFERENT COUNTY	-	...	-	...	...	-	-	...
DIFFERENT STATE	-	...	-	...	...	-	-	...
ABROAD	-	...	-	...	...	-	-	...
NOT REPORTED	-	...	10	...	...	-	7	...
YEAR LAST MOVED ONTO RESERVATION								
PERSONS 1 YEAR AND OVER	-	...	73	...	...	-	194	...
1979 OR 1980	-	...	4	...	...	-	27	...
1975 TO 1978	-	...	11	...	...	-	16	...
1970 TO 1974	-	...	29	...	...	-	17	...
1960 TO 1969	-	...	5	...	...	-	15	...
1950 TO 1959	-	...	6	...	...	-	2	...
1949 OR EARLIER	-	...	-	...	...	-	2	...
ALWAYS LIVED ON THIS RESERVATION	-	...	8	...	...	-	98	...
NOT REPORTED	-	...	10	...	...	-	19	...

TABLE 24. FAMILY AND MIGRATION CHARACTERISTICS OF AMERICAN INDIANS, ESKIMOS, AND ALEUTS FOR IDENTIFIED RESERVATIONS: 1980 - CON.

(INCLUDES AMERICAN INDIANS, ESKIMOS, AND ALEUTS IN HOUSEHOLDS WITH ONE OR MORE AMERICAN INDIAN, ESKIMO, OR ALEUT PERSONS. DATA ARE ESTIMATES BASED ON A SAMPLE; SEE INTRODUCTION. FOR MEANING OF SYMBOLS, SEE INTRODUCTION. FOR DEFINITION OF TERMS, SEE APPENDIXES A AND B)

IDENTIFIED RESERVATIONS	SISSETON, N.DAK.-S.DAK.			SKOKOMISH, WASH.	SKULL VALLEY, UTAH	SOBOBA, CALIF.	SOKAOGON CHIPPEWA COMMUNITY, WIS.	SOUTHERN PAIUTE, UTAH
	TOTAL	NORTH DAKOTA	SOUTH DAKOTA					
FAMILY TYPE AND PRESENCE OF RELATED AND OWN CHILDREN								
FAMILIES WITH AMERICAN INDIAN, ESKIMO, OR ALEUT HOUSEHOLDER OR SPOUSE.	543	-	543	71	-	55	22	34
WITH RELATED CHILDREN UNDER 18 YEARS .	430	-	430	60	-	49	20	31
WITH OWN CHILDREN UNDER 18 YEARS . .	390	-	390	53	-	44	15	24
WITH RELATED CHILDREN UNDER 6 YEARS. .	301	-	301	26	-	25	14	21
WITH OWN CHILDREN UNDER 6 YEARS. . .	249	-	249	23	-	22	10	16
MARRIED-COUPLE FAMILIES.	271	-	271	54	-	33	12	19
WITH RELATED CHILDREN UNDER 18 YEARS .	219	-	219	44	-	30	10	19
WITH OWN CHILDREN UNDER 18 YEARS . .	203	-	203	42	-	29	8	13
WITH RELATED CHILDREN UNDER 6 YEARS. .	160	-	160	21	-	19	8	12
WITH OWN CHILDREN UNDER 6 YEARS. . .	134	-	134	20	-	18	6	9
FAMILIES WITH AMERICAN INDIAN, ESKIMO, OR ALEUT HOUSEHOLDER.	505	-	505	62	-	51	21	34
WITH RELATED CHILDREN UNDER 18 YEARS .	422	-	422	54	-	45	19	31
WITH OWN CHILDREN UNDER 18 YEARS . .	363	-	363	47	-	40	14	24
WITH RELATED CHILDREN UNDER 6 YEARS. .	285	-	285	23	-	25	13	21
WITH OWN CHILDREN UNDER 6 YEARS. . .	235	-	235	20	-	21	9	16
MARRIED-COUPLE FAMILIES.	234	-	234	45	-	29	11	19
WITH RELATED CHILDREN UNDER 18 YEARS .	191	-	191	38	-	27	9	19
WITH OWN CHILDREN UNDER 18 YEARS . .	176	-	176	36	-	26	7	13
WITH RELATED CHILDREN UNDER 6 YEARS. .	144	-	144	18	-	18	7	12
WITH OWN CHILDREN UNDER 6 YEARS. . .	120	-	120	17	-	17	5	9
FEMALE HOUSEHOLDER, NO HUSBAND PRESENT	195	-	195	9	-	16	6	13
WITH RELATED CHILDREN UNDER 18 YEARS .	179	-	179	9	-	14	6	10
WITH OWN CHILDREN UNDER 18 YEARS . .	145	-	145	7	-	10	5	10
WITH RELATED CHILDREN UNDER 6 YEARS. .	107	-	107	5	-	6	2	7
WITH OWN CHILDREN UNDER 6 YEARS. . .	89	-	89	3	-	5	2	6
LABOR FORCE STATUS IN 1979 OF FAMILY MEMBERS								
AMERICAN INDIAN, ESKIMO, OR ALEUT HOUSEHOLDER								
FAMILIES.	505	-	505	62	-	51	21	34
HOUSEHOLDER IN LABOR FORCE IN 1979 . .	339	-	339	41	-	35	19	28
HOUSEHOLDER WORKED IN 1979	347	-	347	39	-	32	19	27
PAID JOB OR IN A BUSINESS OR FARM. .	341	-	341	39	-	32	19	24
TRADITIONAL WORK	6	-	6	-	-	-	-	3
RECEIVED CASH.	2	-	2	-	-	-	-	2
DID NOT RECEIVE CASH	4	-	4	-	-	-	-	2
HOUSEHOLDER UNEMPLOYED IN 1979 . . .	12	-	12	1	-	3	-	3
HOUSEHOLDER NOT IN LABOR FORCE IN 1979	146	-	146	21	-	16	2	6
MARRIED-COUPLE FAMILIES	234	-	234	45	-	29	11	19
HOUSEHOLDER IN LABOR FORCE IN 1979 . .	195	-	195	30	-	24	9	17
HOUSEHOLDER WORKED IN 1979	194	-	194	29	-	20	9	16
SPOUSE WORKED IN 1979.	130	-	130	14	-	12	6	7
WITH OWN CHILDREN UNDER 18 YEARS .	111	-	111	13	-	11	5	3
WITH OWN CHILDREN UNDER 6 YEARS. .	79	-	79	9	-	6	3	3
HOUSEHOLDER UNEMPLOYED IN 1979 . . .	1	-	1	-	-	4	-	2
SPOUSE WORKED IN 1979.	-	-	-	-	-	2	-	2
WITH OWN CHILDREN UNDER 18 YEARS .	-	-	-	-	-	2	-	2
WITH OWN CHILDREN UNDER 6 YEARS. .	-	-	-	-	-	1	-	2
HOUSEHOLDER NOT IN LABOR FORCE IN 1979	39	-	39	15	-	5	2	1
FEMALE HOUSEHOLDER, NO HUSBAND PRESENT	195	-	195	9	-	16	6	13
IN LABOR FORCE IN 1979	116	-	116	5	-	10	6	9
WORKED IN 1979	106	-	106	5	-	10	6	9
WITH OWN CHILDREN UNDER 18 YEARS . .	85	-	85	5	-	8	5	6
WITH OWN CHILDREN UNDER 6 YEARS. . .	52	-	52	2	-	3	2	3
UNEMPLOYED IN 1979	9	-	9	-	-	-	-	-
WITH OWN CHILDREN UNDER 18 YEARS . .	8	-	8	-	-	-	-	-
WITH OWN CHILDREN UNDER 6 YEARS. . .	4	-	4	-	-	-	-	-
NOT IN LABOR FORCE IN 1979	80	-	80	4	-	6	-	4

TABLE 24. FAMILY AND MIGRATION CHARACTERISTICS OF AMERICAN INDIANS, ESKIMOS, AND ALEUTS FOR IDENTIFIED RESERVATIONS: 1980 - CON.

(INCLUDES AMERICAN INDIANS, ESKIMOS, AND ALEUTS IN HOUSEHOLDS WITH ONE OR MORE AMERICAN INDIAN, ESKIMO, OR ALEUT PERSONS. DATA ARE ESTIMATES BASED ON A SAMPLE; SEE INTRODUCTION. FOR MEANING OF SYMBOLS, SEE INTRODUCTION. FOR DEFINITION OF TERMS, SEE APPENDIXES A AND B)

IDENTIFIED RESERVATIONS	SISSETON, N.DAK.-S.DAK.			SKOKOMISH, WASH.	SKULL VALLEY, UTAH	SOBOBA, CALIF.	SOKAOGON CHIPPEWA COMMUNITY, WIS.	SOUTHERN PAIUTE, UTAH
	TOTAL	NORTH DAKOTA	SOUTH DAKOTA					
AMERICAN INDIAN, ESKIMO, OR ALEUT SPOUSE, HOUSEHOLDER NOT AMERICAN INDIAN, ESKIMO, OR ALEUT								
MARRIED-COUPLE FAMILIES	38	-	38	...	-	...	...	-
HOUSEHOLDER IN LABOR FORCE IN 1979	30	-	30	...	-	...	...	-
HOUSEHOLDER WORKED IN 1979	30	-	30	...	-	...	...	-
SPOUSE WORKED IN 1979	23	-	23	...	-	...	...	-
WITH OWN CHILDREN UNDER 18 YEARS	18	-	18	...	-	...	...	-
WITH OWN CHILDREN UNDER 6 YEARS	7	-	7	...	-	...	...	-
HOUSEHOLDER UNEMPLOYED IN 1979	-	-	-	...	-	...	...	-
SPOUSE WORKED IN 1979	-	-	-	...	-	...	...	-
WITH OWN CHILDREN UNDER 18 YEARS	-	-	-	...	-	...	...	-
WITH OWN CHILDREN UNDER 6 YEARS	-	-	-	...	-	...	...	-
HOUSEHOLDER NOT IN LABOR FORCE IN 1979	8	-	8	...	-	...	...	-
WORKERS IN FAMILIES IN 1979								
AMERICAN INDIAN, ESKIMO, OR ALEUT HOUSEHOLDER OR SPOUSE								
FAMILIES	543	-	543	71	-	55	22	34
NO WORKERS	59	-	59	20	-	6	-	2
1 WORKER	162	-	162	20	-	22	7	11
2 WORKERS	187	-	187	27	-	21	10	12
3 OR MORE WORKERS	125	-	125	4	-	6	5	10
AMERICAN INDIAN, ESKIMO, OR ALEUT HOUSEHOLDER								
FAMILIES	505	-	505	62	-	51	21	34
NO WORKERS	66	-	66	19	-	6	-	2
1 WORKER	159	-	159	17	-	20	7	11
2 WORKERS	168	-	168	22	-	20	9	12
3 OR MORE WORKERS	112	-	112	4	-	5	5	10
RESIDENCE IN 1979								
PERSONS 1 YEAR AND OVER	2 498	-	2 498	295	-	226	93	181
SAME HOUSE	1 826	-	1 826	270	-	191	73	152
DIFFERENT HOUSE IN THE UNITED STATES	614	-	614	19	-	32	20	27
ON THIS RESERVATION	398	-	398	2	-	18	9	13
ON ANOTHER RESERVATION	56	-	56	3	-	-	2	7
OFF RESERVATION	161	-	161	14	-	14	9	7
SAME STATE	52	-	52	14	-	6	8	7
SAME COUNTY	1	-	1	6	-	4	-	4
DIFFERENT COUNTY	51	-	51	8	-	2	8	3
DIFFERENT STATE	108	-	108	-	-	7	1	-
ABROAD	2	-	2	-	-	-	-	-
NOT REPORTED	56	-	56	5	-	3	-	1
YEAR LAST MOVED ONTO RESERVATION								
PERSONS 1 YEAR AND OVER	2 498	-	2 498	295	-	226	93	181
1979 OR 1980	280	-	280	25	-	30	14	29
1975 TO 1978	298	-	298	38	-	22	15	35
1970 TO 1974	203	-	203	4	-	9	6	9
1960 TO 1969	44	-	44	7	-	12	5	6
1950 TO 1959	45	-	45	1	-	3	-	4
1949 OR EARLIER	29	-	29	14	-	6	1	-
ALWAYS LIVED ON THIS RESERVATION	1 519	-	1 519	200	-	139	52	98
NOT REPORTED	58	-	58	7	-	5	-	-

TABLE 24. FAMILY AND MIGRATION CHARACTERISTICS OF AMERICAN INDIANS, ESKIMOS, AND ALEUTS FOR IDENTIFIED RESERVATIONS: 1980 - CON.

(INCLUDES AMERICAN INDIANS, ESKIMOS, AND ALEUTS IN HOUSEHOLDS WITH ONE OR MORE AMERICAN INDIAN, ESKIMO, OR ALEUT PERSONS. DATA ARE ESTIMATES BASED ON A SAMPLE; SEE INTRODUCTION. FOR MEANING OF SYMBOLS, SEE INTRODUCTION. FOR DEFINITION OF TERMS, SEE APPENDIXES A AND B)

IDENTIFIED RESERVATIONS	SOUTHERN UTE, COLO.	SPOKANE, WASH.	SQUAXIN ISLAND, WASH.	STANDING ROCK, N.DAK.-S.DAK.			STEWART'S POINT RANCHERIA, CALIF.	STOCKBRIDGE, WIS.
				TOTAL	NORTH DAKOTA	SOUTH DAKOTA		
FAMILY TYPE AND PRESENCE OF RELATED AND OWN CHILDREN								
FAMILIES WITH AMERICAN INDIAN, ESKIMO, OR ALEUT HOUSEHOLDER OR SPOUSE	206	266	...	924	444	480	13	154
WITH RELATED CHILDREN UNDER 18 YEARS	171	192	...	761	376	387	10	104
WITH OWN CHILDREN UNDER 18 YEARS	150	172	...	647	335	315	9	99
WITH RELATED CHILDREN UNDER 6 YEARS	85	106	...	499	231	268	6	63
WITH OWN CHILDREN UNDER 6 YEARS	71	87	...	342	180	162	4	33
MARRIED-COUPLE FAMILIES	129	183	...	552	258	295	8	123
WITH RELATED CHILDREN UNDER 18 YEARS	107	131	...	458	211	247	7	85
WITH OWN CHILDREN UNDER 18 YEARS	98	125	...	419	205	216	7	82
WITH RELATED CHILDREN UNDER 6 YEARS	59	72	...	300	132	168	5	33
WITH OWN CHILDREN UNDER 6 YEARS	51	64	...	232	115	116	4	41
FAMILIES WITH AMERICAN INDIAN, ESKIMO, OR ALEUT HOUSEHOLDER	184	243	...	858	411	447	12	129
WITH RELATED CHILDREN UNDER 18 YEARS	152	178	...	698	344	353	10	91
WITH OWN CHILDREN UNDER 18 YEARS	132	160	...	588	302	286	9	89
WITH RELATED CHILDREN UNDER 6 YEARS	77	99	...	462	218	244	6	50
WITH OWN CHILDREN UNDER 6 YEARS	65	80	...	309	167	142	4	45
MARRIED-COUPLE FAMILIES	106	161	...	486	225	261	8	93
WITH RELATED CHILDREN UNDER 18 YEARS	87	117	...	394	181	213	7	72
WITH OWN CHILDREN UNDER 18 YEARS	79	113	...	360	173	187	7	72
WITH RELATED CHILDREN UNDER 6 YEARS	52	65	...	262	118	144	3	38
WITH OWN CHILDREN UNDER 6 YEARS	44	58	...	199	102	97	4	34
FEMALE HOUSEHOLDER, NO HUSBAND PRESENT	60	52	...	312	155	157	2	23
WITH RELATED CHILDREN UNDER 18 YEARS	54	40	...	267	139	128	1	14
WITH OWN CHILDREN UNDER 18 YEARS	45	29	...	198	111	87	-	14
WITH RELATED CHILDREN UNDER 6 YEARS	19	25	...	181	89	92	1	9
WITH OWN CHILDREN UNDER 6 YEARS	17	15	...	98	60	38	-	9
LABOR FORCE STATUS IN 1979 OF FAMILY MEMBERS								
AMERICAN INDIAN, ESKIMO, OR ALEUT HOUSEHOLDER								
FAMILIES	184	243	...	858	411	447	12	129
HOUSEHOLDER IN LABOR FORCE IN 1979	154	206	...	601	313	288	9	95
HOUSEHOLDER WORKED IN 1979	151	203	...	566	303	263	9	94
PAID JOB OR IN A BUSINESS OR FARM	150	202	...	563	301	262	9	94
TRADITIONAL WORK	1	1	...	3	2	2	-	-
RECEIVED CASH	-	1	...	3	2	2	-	-
DID NOT RECEIVE CASH	1	-	...	-	-	-	-	-
HOUSEHOLDER UNEMPLOYED IN 1979	3	3	...	35	10	25	-	1
HOUSEHOLDER NOT IN LABOR FORCE IN 1979	30	36	...	256	98	159	3	34
MARRIED-COUPLE FAMILIES	106	161	...	486	225	261	8	93
HOUSEHOLDER IN LABOR FORCE IN 1979	98	147	...	384	182	202	7	70
HOUSEHOLDER WORKED IN 1979	97	146	...	364	177	187	7	69
SPOUSE WORKED IN 1979	69	106	...	237	103	134	4	51
WITH OWN CHILDREN UNDER 18 YEARS	59	81	...	191	86	105	3	47
WITH OWN CHILDREN UNDER 6 YEARS	33	39	...	125	57	68	2	19
HOUSEHOLDER UNEMPLOYED IN 1979	1	1	...	20	5	15	-	1
SPOUSE WORKED IN 1979	1	-	...	6	3	4	-	1
WITH OWN CHILDREN UNDER 18 YEARS	1	-	...	4	-	4	-	1
WITH OWN CHILDREN UNDER 6 YEARS	1	-	...	4	-	4	-	1
HOUSEHOLDER NOT IN LABOR FORCE IN 1979	8	13	...	102	43	59	1	25
FEMALE HOUSEHOLDER, NO HUSBAND PRESENT	60	52	...	312	155	157	2	23
IN LABOR FORCE IN 1979	44	34	...	166	102	64	-	14
WORKED IN 1979	41	34	...	155	100	55	-	14
WITH OWN CHILDREN UNDER 18 YEARS	34	24	...	117	82	36	-	14
WITH OWN CHILDREN UNDER 6 YEARS	10	14	...	59	43	17	-	9
UNEMPLOYED IN 1979	3	-	...	11	2	9	-	-
WITH OWN CHILDREN UNDER 18 YEARS	3	-	...	9	-	9	-	-
WITH OWN CHILDREN UNDER 6 YEARS	1	-	...	-	-	-	-	-
NOT IN LABOR FORCE IN 1979	16	17	...	146	53	93	2	9

TABLE 26. FAMILY AND MIGRATION CHARACTERISTICS OF AMERICAN INDIANS, ESKIMOS, AND ALEUTS FOR IDENTIFIED RESERVATIONS: 1980 - CON.

(INCLUDES AMERICAN INDIANS, ESKIMOS, AND ALEUTS IN HOUSEHOLDS WITH ONE OR MORE AMERICAN INDIAN, ESKIMO, OR ALEUT PERSONS. DATA ARE ESTIMATES BASED ON A SAMPLE; SEE INTRODUCTION. FOR MEANING OF SYMBOLS, SEE INTRODUCTION. FOR DEFINITION OF TERMS, SEE APPENDIXES A AND B)

IDENTIFIED RESERVATIONS	SOUTHERN UTE, COLO.	SPOKANE, WASH.	SQUAXIN ISLAND, WASH.	STANDING ROCK, N.DAK.-S.DAK.			STEWART'S POINT RANCHERIA, CALIF.	STOCK-BRIDGE, WIS.
				TOTAL	NORTH DAKOTA	SOUTH DAKOTA		
AMERICAN INDIAN, ESKIMO, OR ALEUT SPOUSE, HOUSEHOLDER NOT AMERICAN INDIAN, ESKIMO, OR ALEUT								
MARRIED-COUPLE FAMILIES	23	23	...	66	33	33	...	28
HOUSEHOLDER IN LABOR FORCE IN 1979	20	19	...	62	28	33	...	23
HOUSEHOLDER WORKED IN 1979	20	19	...	62	28	33	...	18
SPOUSE WORKED IN 1979	17	13	...	41	24	17	...	9
WITH OWN CHILDREN UNDER 18 YEARS	13	8	...	39	24	15	...	2
WITH OWN CHILDREN UNDER 6 YEARS	4	5	...	19	11	8	...	2
HOUSEHOLDER UNEMPLOYED IN 1979	-	-	...	-	-	-	...	5
SPOUSE WORKED IN 1979	-	-	...	-	-	-	...	-
WITH OWN CHILDREN UNDER 18 YEARS	-	-	...	-	-	-	...	-
WITH OWN CHILDREN UNDER 6 YEARS	-	-	...	-	-	-	...	-
HOUSEHOLDER NOT IN LABOR FORCE IN 1979	3	4	...	5	5	-	...	5
WORKERS IN FAMILIES IN 1979								
AMERICAN INDIAN, ESKIMO, OR ALEUT HOUSEHOLDER OR SPOUSE								
FAMILIES	206	266	...	924	444	480	13	156
NO WORKERS	11	15	...	125	57	68	3	19
1 WORKER	58	60	...	297	169	128	2	41
2 WORKERS	98	112	...	299	133	166	3	67
3 OR MORE WORKERS	40	78	...	203	85	118	5	30
AMERICAN INDIAN, ESKIMO, OR ALEUT HOUSEHOLDER								
FAMILIES	184	243	...	858	411	447	12	129
NO WORKERS	10	13	...	122	54	68	2	14
1 WORKER	54	55	...	282	163	120	2	32
2 WORKERS	87	105	...	271	116	155	3	59
3 OR MORE WORKERS	33	70	...	182	78	104	5	23
RESIDENCE IN 1979								
PERSONS 1 YEAR AND OVER	858	1 019	29	4 428	2 160	2 268	70	561
SAME HOUSE	597	815	22	3 132	1 695	1 436	52	500
DIFFERENT HOUSE IN THE UNITED STATES	99	196	5	947	438	509	13	59
ON THIS RESERVATION	56	103	1	651	330	321	12	2
ON ANOTHER RESERVATION	3	19	-	40	13	26	-	4
OFF RESERVATION	40	74	4	256	98	161	1	52
SAME STATE	21	50	4	85	28	57	1	50
SAME COUNTY	13	1	-	2	2	-	1	23
DIFFERENT COUNTY	8	49	4	83	25	57	-	27
DIFFERENT STATE	18	24	-	172	68	104	-	2
ABROAD	-	-	-	5	-	5	-	-
NOT REPORTED	162	8	2	344	27	318	5	2
YEAR LAST MOVED ONTO RESERVATION								
PERSONS 1 YEAR AND OVER	858	1 019	29	4 428	2 160	2 268	70	561
1979 OR 1980	65	118	4	450	152	298	1	66
1975 TO 1978	46	216	23	306	201	105	10	111
1970 TO 1974	41	164	-	264	141	123	21	117
1960 TO 1969	38	86	-	148	96	52	2	76
1950 TO 1959	13	21	-	47	25	21	1	14
1949 OR EARLIER	9	16	-	54	13	41	-	36
ALWAYS LIVED ON THIS RESERVATION	476	395	-	2 841	1 510	1 331	22	72
NOT REPORTED	170	2	2	319	22	297	12	68

TABLE 24. FAMILY AND MIGRATION CHARACTERISTICS OF AMERICAN INDIANS, ESKIMOS, AND ALEUTS FOR IDENTIFIED RESERVATIONS: 1980 - CON.

[INCLUDES AMERICAN INDIANS, ESKIMOS, AND ALEUTS IN HOUSEHOLD WITH ONE OR MORE AMERICAN INDIAN, ESKIMO, OR ALEUT PERSONS. DATA ARE ESTIMATES BASED ON A SAMPLE; SEE INTRODUCTION. FOR MEANING OF SYMBOLS, SEE INTRODUCTION. FOR DEFINITION OF TERMS, SEE APPENDIXES A AND B]

IDENTIFIED RESERVATIONS	SULPHUR BANK RANCHERIA, CALIF.	SUMMIT LAKE, NEV.	SUSANVILLE, CALIF.	SWINOMISH, WASH.	SYCUAN, CALIF.	TABA, GA.	TAOS PUEBLO, N.MEX.	TE-MOAK, NEV.
FAMILY TYPE AND PRESENCE OF RELATED AND OWN CHILDREN								
FAMILIES WITH AMERICAN INDIAN, ESKIMO, OR ALEUT HOUSEHOLDER OR SPOUSE	21	...	20	93	11	6	243	22
WITH RELATED CHILDREN UNDER 18 YEARS	20	...	14	75	8	3	161	19
WITH OWN CHILDREN UNDER 18 YEARS	16	...	11	62	8	3	131	10
WITH RELATED CHILDREN UNDER 6 YEARS	14	...	6	43	5	-	65	8
WITH OWN CHILDREN UNDER 6 YEARS	12	...	3	32	5	-	44	1
MARRIED-COUPLE FAMILIES	14	...	8	61	6	4	204	18
WITH RELATED CHILDREN UNDER 18 YEARS	14	...	7	48	5	1	115	13
WITH OWN CHILDREN UNDER 18 YEARS	10	...	5	44	5	1	102	9
WITH RELATED CHILDREN UNDER 6 YEARS	9	...	3	29	2	-	45	3
WITH OWN CHILDREN UNDER 6 YEARS	8	...	3	24	2	-	32	1
FAMILIES WITH AMERICAN INDIAN, ESKIMO, OR ALEUT HOUSEHOLDER	21	...	19	91	10	6	238	22
WITH RELATED CHILDREN UNDER 18 YEARS	20	...	13	74	8	3	158	13
WITH OWN CHILDREN UNDER 18 YEARS	14	...	10	61	6	3	129	10
WITH RELATED CHILDREN UNDER 6 YEARS	14	...	4	41	3	-	61	5
WITH OWN CHILDREN UNDER 6 YEARS	12	...	2	30	3	-	42	1
MARRIED-COUPLE FAMILIES	14	...	7	59	5	4	198	18
WITH RELATED CHILDREN UNDER 18 YEARS	14	...	5	47	3	1	111	13
WITH OWN CHILDREN UNDER 18 YEARS	10	...	4	43	3	1	100	9
WITH RELATED CHILDREN UNDER 6 YEARS	9	...	2	28	-	-	41	3
WITH OWN CHILDREN UNDER 6 YEARS	8	...	2	23	-	-	30	1
FEMALE HOUSEHOLDER, NO HUSBAND PRESENT	6	...	8	25	2	2	49	4
WITH RELATED CHILDREN UNDER 18 YEARS	6	...	7	22	2	2	40	1
WITH OWN CHILDREN UNDER 18 YEARS	6	...	4	15	2	2	24	1
WITH RELATED CHILDREN UNDER 6 YEARS	6	...	2	10	2	-	18	1
WITH OWN CHILDREN UNDER 6 YEARS	4	...	-	6	2	-	10	-
LABOR FORCE STATUS IN 1979 OF FAMILY MEMBERS								
AMERICAN INDIAN, ESKIMO, OR ALEUT HOUSEHOLDER								
FAMILIES	21	...	19	91	10	6	238	22
HOUSEHOLDER IN LABOR FORCE IN 1979	13	...	13	74	8	4	158	18
HOUSEHOLDER WORKED IN 1979	10	...	13	72	8	4	145	18
PAID JOB OR IN A BUSINESS OR FARM	10	...	13	72	8	4	140	15
TRADITIONAL WORK	-	...	-	-	-	-	6	3
RECEIVED CASH	-	...	-	-	-	-	6	3
DID NOT RECEIVE CASH	-	...	-	-	-	-	-	-
HOUSEHOLDER UNEMPLOYED IN 1979	3	...	-	1	-	-	12	-
HOUSEHOLDER NOT IN LABOR FORCE IN 1979	8	...	6	18	2	2	100	4
MARRIED-COUPLE FAMILIES	14	...	7	59	5	4	198	18
HOUSEHOLDER IN LABOR FORCE IN 1979	10	...	7	51	3	2	119	13
HOUSEHOLDER WORKED IN 1979	7	...	7	50	3	2	116	13
SPOUSE WORKED IN 1979	4	...	7	24	3	2	81	12
WITH OWN CHILDREN UNDER 18 YEARS	4	...	4	23	3	-	65	7
WITH OWN CHILDREN UNDER 6 YEARS	1	...	2	15	-	-	16	1
HOUSEHOLDER UNEMPLOYED IN 1979	3	...	-	1	-	-	4	-
SPOUSE WORKED IN 1979	-	...	-	1	-	-	4	-
WITH OWN CHILDREN UNDER 18 YEARS	-	...	-	1	-	-	2	-
WITH OWN CHILDREN UNDER 6 YEARS	-	...	-	1	-	-	-	-
HOUSEHOLDER NOT IN LABOR FORCE IN 1979	4	...	-	8	2	2	79	3
FEMALE HOUSEHOLDER, NO HUSBAND PRESENT	6	...	8	25	2	2	49	4
IN LABOR FORCE IN 1979	3	...	4	16	-	2	31	3
WORKED IN 1979	1	...	4	16	-	2	25	3
WITH OWN CHILDREN UNDER 18 YEARS	1	...	2	9	-	2	16	1
WITH OWN CHILDREN UNDER 6 YEARS	1	...	-	4	-	-	5	-
UNEMPLOYED IN 1979	1	...	-	-	-	-	7	-
WITH OWN CHILDREN UNDER 18 YEARS	1	...	-	-	-	-	5	-
WITH OWN CHILDREN UNDER 6 YEARS	1	...	-	-	-	-	2	-
NOT IN LABOR FORCE IN 1979	3	...	5	9	2	-	18	1

TABLE 24. FAMILY AND MIGRATION CHARACTERISTICS OF AMERICAN INDIANS, ESKIMOS, AND ALEUTS FOR IDENTIFIED RESERVATIONS: 1980 - CON.

(INCLUDES AMERICAN INDIANS, ESKIMOS, AND ALEUTS IN HOUSEHOLDS WITH ONE OR MORE AMERICAN INDIAN, ESKIMO, OR ALEUT PERSONS. DATA ARE ESTIMATES BASED ON A SAMPLE; SEE INTRODUCTION. FOR MEANING OF SYMBOLS, SEE INTRODUCTION. FOR DEFINITION OF TERMS, SEE APPENDIXES A AND B)

IDENTIFIED RESERVATIONS	SULPHUR BANK RANCHERIA, CALIF.	SUMMIT LAKE, NEV.	SUSANVILLE, CALIF.	SWINOMISH, WASH.	SYCUAN, CALIF.	TAMA, IA.	TAOS PUEBLO, N.MEX.	TE-MOAK, NEV.
AMERICAN INDIAN, ESKIMO, OR ALEUT SPOUSE, HOUSEHOLDER NOT AMERICAN INDIAN, ESKIMO, OR ALEUT								
MARRIED-COUPLE FAMILIES	-	-	...	...	...	-	...	-
HOUSEHOLDER IN LABOR FORCE IN 1979	-	-	...	...	...	-	...	-
HOUSEHOLDER WORKED IN 1979	-	-	...	...	...	-	...	-
SPOUSE WORKED IN 1979	-	-	...	...	...	-	...	-
WITH OWN CHILDREN UNDER 18 YEARS	-	-	...	...	...	-	...	-
WITH OWN CHILDREN UNDER 6 YEARS	-	-	...	...	...	-	...	-
HOUSEHOLDER UNEMPLOYED IN 1979	-	-	...	...	...	-	...	-
SPOUSE WORKED IN 1979	-	-	...	...	...	-	...	-
WITH OWN CHILDREN UNDER 18 YEARS	-	-	...	...	...	-	...	-
WITH OWN CHILDREN UNDER 6 YEARS	-	-	...	...	...	-	...	-
HOUSEHOLDER NOT IN LABOR FORCE IN 1979	-	-	...	...	...	-	...	-
WORKERS IN FAMILIES IN 1979								
AMERICAN INDIAN, ESKIMO, OR ALEUT HOUSEHOLDER OR SPOUSE								
FAMILIES	21	...	20	93	11	6	263	22
NO WORKERS	7	...	1	4	-	-	56	3
1 WORKER	5	...	1	33	6	3	72	2
2 WORKERS	4	...	12	37	3	3	77	13
3 OR MORE WORKERS	5	...	6	20	2	-	59	4
AMERICAN INDIAN, ESKIMO, OR ALEUT HOUSEHOLDER								
FAMILIES	21	...	19	91	10	6	258	22
NO WORKERS	7	...	1	4	-	-	56	3
1 WORKER	5	...	1	33	3	3	68	2
2 WORKERS	4	...	11	33	3	3	75	13
3 OR MORE WORKERS	5	...	6	20	2	-	59	4
RESIDENCE IN 1979								
PERSONS 1 YEAR AND OVER	110	...	83	413	54	30	1 032	91
SAME HOUSE	93	...	55	237	34	25	926	90
DIFFERENT HOUSE IN THE UNITED STATES	15	...	5	163	-	5	80	1
ON THIS RESERVATION	1	...	-	100	-	-	49	-
ON ANOTHER RESERVATION	-	...	1	6	-	-	9	-
OFF RESERVATION	14	...	4	59	-	5	21	1
SAME STATE	14	...	4	57	-	1	14	1
SAME COUNTY	5	...	3	18	-	-	5	-
DIFFERENT COUNTY	8	...	1	38	-	1	10	1
DIFFERENT STATE	-	...	-	2	-	4	7	-
ABROAD	-	...	-	-	-	-	-	-
NOT REPORTED	1	...	23	11	-	-	27	-
YEAR LAST MOVED ONTO RESERVATION								
PERSONS 1 YEAR AND OVER	110	...	83	413	54	30	1 032	91
1979 OR 1980	15	...	5	77	-	5	57	1
1975 TO 1978	13	...	28	32	4	13	65	22
1970 TO 1974	4	...	-	57	29	12	47	10
1960 TO 1969	1	...	6	30	2	-	43	3
1950 TO 1959	5	...	-	11	2	-	15	6
1949 OR EARLIER	-	...	7	18	2	-	13	19
ALWAYS LIVED ON THIS RESERVATION	71	...	13	163	17	-	767	27
NOT REPORTED	-	...	24	4	-	-	25	-

TABLE 24. FAMILY AND MIGRATION CHARACTERISTICS OF AMERICAN INDIANS, ESKIMOS, AND ALEUTS FOR IDENTIFIED RESERVATIONS: 1980 - CON.

(INCLUDES AMERICAN INDIANS, ESKIMOS, AND ALEUTS IN HOUSEHOLDS WITH ONE OR MORE AMERICAN INDIAN, ESKIMO, OR ALEUT PERSONS. DATA ARE ESTIMATES BASED ON A SAMPLE; SEE INTRODUCTION. FOR MEANING OF SYMBOLS, SEE INTRODUCTION. FOR DEFINITION OF TERMS, SEE APPENDIXES A AND B)

IDENTIFIED RESERVATIONS	TESUQUE PUEBLO, N.MEX.	TIGUA, TEX.	YOMAHAMBA, N.Y.	TORRES-MARTINEZ, CALIF.	TRINIDAD RANCHERIA, CALIF.	TULALIP, WASH.	TULE RIVER, CALIF.	TURTLE-BUTTE, N.
FAMILY TYPE AND PRESENCE OF RELATED AND OWN CHILDREN								
FAMILIES WITH AMERICAN INDIAN, ESKIMO, OR ALEUT HOUSEHOLDER OR SPOUSE	36	100	99	-	14	166	93	...
WITH RELATED CHILDREN UNDER 18 YEARS	40	82	64	-	8	153	90	...
WITH OWN CHILDREN UNDER 18 YEARS	33	78	50	-	7	117	86	...
WITH RELATED CHILDREN UNDER 6 YEARS	24	53	17	-	2	73	30	...
WITH OWN CHILDREN UNDER 6 YEARS	16	51	17	-	1	57	43	...
MARRIED-COUPLE FAMILIES	38	79	63	-	12	113	34	...
WITH RELATED CHILDREN UNDER 18 YEARS	28	64	48	-	4	92	33	...
WITH OWN CHILDREN UNDER 18 YEARS	23	64	43	-	4	89	30	...
WITH RELATED CHILDREN UNDER 6 YEARS	20	43	18	-	1	54	30	...
WITH OWN CHILDREN UNDER 6 YEARS	16	43	14	-	1	44	28	...
FAMILIES WITH AMERICAN INDIAN, ESKIMO, OR ALEUT HOUSEHOLDER	32	100	95	-	12	143	93	...
WITH RELATED CHILDREN UNDER 18 YEARS	36	82	61	-	7	117	88	...
WITH OWN CHILDREN UNDER 18 YEARS	30	78	48	-	6	101	84	...
WITH RELATED CHILDREN UNDER 6 YEARS	21	53	24	-	2	68	50	...
WITH OWN CHILDREN UNDER 6 YEARS	15	51	16	-	1	53	43	...
MARRIED-COUPLE FAMILIES	34	79	59	-	7	91	53	...
WITH RELATED CHILDREN UNDER 18 YEARS	23	64	45	-	3	73	50	...
WITH OWN CHILDREN UNDER 18 YEARS	21	64	40	-	3	73	48	...
WITH RELATED CHILDREN UNDER 6 YEARS	17	43	16	-	1	49	30	...
WITH OWN CHILDREN UNDER 6 YEARS	15	43	13	-	1	41	26	...
FEMALE HOUSEHOLDER, NO HUSBAND PRESENT	13	16	25	-	3	38	34	...
WITH RELATED CHILDREN UNDER 18 YEARS	12	13	12	-	3	30	31	...
WITH OWN CHILDREN UNDER 18 YEARS	9	13	7	-	3	22	30	...
WITH RELATED CHILDREN UNDER 6 YEARS	2	8	9	-	1	11	20	...
WITH OWN CHILDREN UNDER 6 YEARS	-	8	2	-	-	8	17	...
LABOR FORCE STATUS IN 1979 OF FAMILY MEMBERS								
AMERICAN INDIAN, ESKIMO, OR ALEUT HOUSEHOLDER								
FAMILIES	32	100	95	-	12	143	93	...
HOUSEHOLDER IN LABOR FORCE IN 1979	39	79	62	-	8	117	77	...
HOUSEHOLDER WORKED IN 1979	38	79	62	-	8	110	77	...
PAID JOB OR IN A BUSINESS OR FARM	35	78	62	-	8	109	77	...
TRADITIONAL WORK	2	1	-	-	-	1	-	...
RECEIVED CASH	2	1	-	-	-	1	-	...
DID NOT RECEIVE CASH	-	-	-	-	-	-	-	...
HOUSEHOLDER UNEMPLOYED IN 1979	2	-	-	-	-	7	-	...
HOUSEHOLDER NOT IN LABOR FORCE IN 1979	12	21	33	-	3	26	16	...
MARRIED-COUPLE FAMILIES	34	79	59	-	7	91	53	...
HOUSEHOLDER IN LABOR FORCE IN 1979	29	69	43	-	6	84	46	...
HOUSEHOLDER WORKED IN 1979	27	69	43	-	6	81	46	...
SPOUSE WORKED IN 1979	21	35	27	-	5	51	33	...
WITH OWN CHILDREN UNDER 18 YEARS	17	31	23	-	2	41	31	...
WITH OWN CHILDREN UNDER 6 YEARS	12	19	8	-	-	22	16	...
HOUSEHOLDER UNEMPLOYED IN 1979	2	-	-	-	-	2	-	...
SPOUSE WORKED IN 1979	2	-	-	-	-	1	-	...
WITH OWN CHILDREN UNDER 18 YEARS	2	-	-	-	-	1	-	...
WITH OWN CHILDREN UNDER 6 YEARS	2	-	-	-	-	1	-	...
HOUSEHOLDER NOT IN LABOR FORCE IN 1979	5	10	17	-	1	7	8	...
FEMALE HOUSEHOLDER, NO HUSBAND PRESENT	13	16	25	-	3	38	34	...
IN LABOR FORCE IN 1979	11	11	15	-	2	26	27	...
WORKED IN 1979	11	11	15	-	2	25	27	...
WITH OWN CHILDREN UNDER 18 YEARS	9	11	6	-	2	18	25	...
WITH OWN CHILDREN UNDER 6 YEARS	-	8	1	-	-	7	13	...
UNEMPLOYED IN 1979	-	-	-	-	-	1	-	...
WITH OWN CHILDREN UNDER 18 YEARS	-	-	-	-	-	1	-	...
WITH OWN CHILDREN UNDER 6 YEARS	-	-	-	-	-	-	-	...
NOT IN LABOR FORCE IN 1979	5	5	11	-	1	12	7	...

TABLE 34. FAMILY AND MIGRATION CHARACTERISTICS OF AMERICAN INDIANS, ESKIMOS, AND ALEUTS FOR IDENTIFIED RESERVATIONS: 1980 — CON.

(INCLUDES AMERICAN INDIANS, ESKIMOS, AND ALEUTS IN HOUSEHOLDS WITH ONE OR MORE AMERICAN INDIAN, ESKIMO, OR ALEUT PERSONS. DATA ARE ESTIMATES BASED ON A SAMPLE; SEE INTRODUCTION. FOR MEANING OF SYMBOLS, SEE INTRODUCTION. FOR DEFINITION OF TERMS, SEE APPENDIXES A AND B)

IDENTIFIED RESERVATIONS	TESUQUE PUEBLO, N.MEX.	TIGUA, TEX.	TONAWANDA, N.Y.	TORRES-MARTINEZ, CALIF.	TRINIDAD RANCHERIA, CALIF.	TULALIP, WASH.	TULE RIVER, CALIF.	TUNICA-BILOXI, LA.
AMERICAN INDIAN, ESKIMO, OR ALEUT SPOUSE, HOUSEHOLDER NOT AMERICAN INDIAN, ESKIMO, OR ALEUT								
MARRIED-COUPLE FAMILIES	...	-	...	-	...	22	...	-
HOUSEHOLDER IN LABOR FORCE IN 1979	...	-	...	-	...	21	...	-
HOUSEHOLDER WORKED IN 1979	...	-	...	-	...	21	...	-
SPOUSE WORKED IN 1979	...	-	...	-	...	17	...	-
WITH OWN CHILDREN UNDER 16 YEARS	...	-	...	-	...	15	...	-
WITH OWN CHILDREN UNDER 6 YEARS	...	-	...	-	...	2	...	-
HOUSEHOLDER UNEMPLOYED IN 1979	...	-	...	-	...	-	...	-
SPOUSE WORKED IN 1979	...	-	...	-	...	-	...	-
WITH OWN CHILDREN UNDER 16 YEARS	...	-	...	-	...	-	...	-
WITH OWN CHILDREN UNDER 6 YEARS	...	-	...	-	...	-	...	-
HOUSEHOLDER NOT IN LABOR FORCE IN 1979	...	-	...	-	...	1	...	-
WORKERS IN FAMILIES IN 1979								
AMERICAN INDIAN, ESKIMO, OR ALEUT HOUSEHOLDER OR SPOUSE								
FAMILIES	56	100	99	-	16	164	95	...
NO WORKERS	8	7	8	-	3	8	5	...
1 WORKER	13	42	23	-	4	45	35	...
2 WORKERS	18	29	38	-	3	70	35	...
3 OR MORE WORKERS	17	22	30	-	5	43	20	...
AMERICAN INDIAN, ESKIMO, OR ALEUT HOUSEHOLDER								
FAMILIES	52	100	95	-	12	143	93	...
NO WORKERS	8	7	8	-	3	7	5	...
1 WORKER	13	42	22	-	1	43	33	...
2 WORKERS	13	29	38	-	4	37	35	...
3 OR MORE WORKERS	17	22	27	-	3	37	20	...
RESIDENCE IN 1979								
PERSONS 1 YEAR AND OVER	232	353	432	-	46	745	415	...
SAME HOUSE	205	340	336	-	37	607	303	...
DIFFERENT HOUSE IN THE UNITED STATES	14	12	31	-	5	119	102	...
ON THIS RESERVATION	4	3	13	-	5	50	76	...
ON ANOTHER RESERVATION	9	-	2	-	-	4	1	...
OFF RESERVATION	2	9	16	-	5	66	24	...
SAME STATE	-	7	9	-	3	63	24	...
SAME COUNTY	-	7	5	-	5	48	20	...
DIFFERENT COUNTY	-	-	5	-	-	14	4	...
DIFFERENT STATE	2	2	7	-	1	3	-	...
ABROAD	-	-	-	-	-	-	-	...
NOT REPORTED	12	1	65	-	4	19	10	...
YEAR LAST MOVED ONTO RESERVATION								
PERSONS 1 YEAR AND OVER	232	353	432	-	46	745	415	...
1979 OR 1980	13	15	23	-	5	113	56	...
1975 TO 1978	19	329	12	-	10	92	27	...
1970 TO 1974	7	2	13	-	3	83	27	...
1960 TO 1969	23	3	23	-	17	44	4	...
1930 TO 1959	-	3	8	-	4	8	3	...
1949 OR EARLIER	1	-	13	-	1	8	-	...
ALWAYS LIVED ON THIS RESERVATION	158	1	275	-	1	364	292	...
NOT REPORTED	11	-	65	-	4	32	6	...

TABLE 36. FAMILY AND MIGRATION CHARACTERISTICS OF AMERICAN INDIANS, ESKIMOS, AND ALEUTS FOR IDENTIFIED RESERVATIONS: 1980 -- CON.

[INCLUDES AMERICAN INDIANS, ESKIMOS, AND ALEUTS IN HOUSEHOLDS WITH ONE OR MORE AMERICAN INDIAN, ESKIMO, OR ALEUT PERSON. DATA ARE ESTIMATES BASED ON A SAMPLE; SEE INTRODUCTION. FOR MEANING OF SYMBOLS, SEE INTRODUCTION. FOR DEFINITION OF TERMS, SEE APPENDIXES A AND B]

IDENTIFIED RESERVATIONS	TUOLUMNE RANCHERIA, CALIF.	TURTLE MOUNTAIN, N.DAK.	TUSCARORA, N.Y.	TWENTY-NINE PALMS, CALIF.	UINTAH AND OURAY, UTAH	UMATILLA, OREG.	UPPER SIOUX COMMUNITY, MINN.	UPPER SKAGIT, WASH.
FAMILY TYPE AND PRESENCE OF RELATED AND OWN CHILDREN								
FAMILIES WITH AMERICAN INDIAN, ESKIMO, OR ALEUT HOUSEHOLDER OR SPOUSE	21	854	-	-	480	228	14	-
WITH RELATED CHILDREN UNDER 18 YEARS	15	694	-	-	469	157	10	-
WITH OWN CHILDREN UNDER 18 YEARS	13	629	-	-	339	134	6	-
WITH RELATED CHILDREN UNDER 6 YEARS	3	399	-	-	251	78	6	-
WITH OWN CHILDREN UNDER 6 YEARS	3	334	-	-	183	60	4	-
MARRIED-COUPLE FAMILIES	14	546	-	-	328	151	8	-
WITH RELATED CHILDREN UNDER 18 YEARS	10	528	-	-	280	99	6	-
WITH OWN CHILDREN UNDER 18 YEARS	8	393	-	-	234	84	4	-
WITH RELATED CHILDREN UNDER 6 YEARS	3	233	-	-	172	51	4	-
WITH OWN CHILDREN UNDER 6 YEARS	3	199	-	-	144	41	4	-
FAMILIES WITH AMERICAN INDIAN, ESKIMO, OR ALEUT HOUSEHOLDER	21	825	-	-	434	196	12	-
WITH RELATED CHILDREN UNDER 18 YEARS	15	672	-	-	368	134	8	-
WITH OWN CHILDREN UNDER 18 YEARS	13	608	-	-	300	104	2	-
WITH RELATED CHILDREN UNDER 6 YEARS	3	390	-	-	234	68	4	-
WITH OWN CHILDREN UNDER 6 YEARS	3	327	-	-	148	32	2	-
MARRIED-COUPLE FAMILIES	14	517	-	-	273	119	6	-
WITH RELATED CHILDREN UNDER 18 YEARS	10	484	-	-	239	76	4	-
WITH OWN CHILDREN UNDER 18 YEARS	8	371	-	-	218	63	2	-
WITH RELATED CHILDREN UNDER 6 YEARS	3	224	-	-	155	41	2	-
WITH OWN CHILDREN UNDER 6 YEARS	3	192	-	-	129	33	2	-
FEMALE HOUSEHOLDER, NO HUSBAND PRESENT	2	245	-	-	121	61	6	-
WITH RELATED CHILDREN UNDER 18 YEARS	2	215	-	-	105	45	4	-
WITH OWN CHILDREN UNDER 18 YEARS	2	190	-	-	65	30	-	-
WITH RELATED CHILDREN UNDER 6 YEARS	-	139	-	-	66	20	2	-
WITH OWN CHILDREN UNDER 6 YEARS	-	110	-	-	31	14	-	-
LABOR FORCE STATUS IN 1979 OF FAMILY MEMBERS								
AMERICAN INDIAN, ESKIMO, OR ALEUT HOUSEHOLDER								
FAMILIES	21	823	-	-	434	196	12	-
HOUSEHOLDER IN LABOR FORCE IN 1979	17	598	-	-	338	145	10	-
HOUSEHOLDER WORKED IN 1979	17	559	-	-	332	145	10	-
PAID JOB OR IN A BUSINESS OR FARM	17	554	-	-	324	142	10	-
TRADITIONAL WORK	-	5	-	-	8	3	-	-
RECEIVED CASH	-	3	-	-	7	2	-	-
DID NOT RECEIVE CASH	-	1	-	-	1	1	-	-
HOUSEHOLDER UNEMPLOYED IN 1979	-	40	-	-	6	-	-	-
HOUSEHOLDER NOT IN LABOR FORCE IN 1979	4	224	-	-	95	51	2	-
MARRIED-COUPLE FAMILIES	14	515	-	-	273	119	6	-
HOUSEHOLDER IN LABOR FORCE IN 1979	12	415	-	-	261	92	6	-
HOUSEHOLDER WORKED IN 1979	12	395	-	-	253	92	6	-
SPOUSE WORKED IN 1979	9	265	-	-	162	69	4	-
WITH OWN CHILDREN UNDER 18 YEARS	5	216	-	-	145	48	3	-
WITH OWN CHILDREN UNDER 6 YEARS	1	114	-	-	81	24	2	-
HOUSEHOLDER UNEMPLOYED IN 1979	-	20	-	-	8	-	-	-
SPOUSE WORKED IN 1979	-	4	-	-	2	-	-	-
WITH OWN CHILDREN UNDER 18 YEARS	-	4	-	-	2	-	-	-
WITH OWN CHILDREN UNDER 6 YEARS	-	-	-	-	2	-	-	-
HOUSEHOLDER NOT IN LABOR FORCE IN 1979	2	100	-	-	13	27	-	-
FEMALE HOUSEHOLDER, NO HUSBAND PRESENT	2	245	-	-	121	61	6	-
IN LABOR FORCE IN 1979	2	134	-	-	67	39	4	-
WORKED IN 1979	2	118	-	-	65	39	4	-
WITH OWN CHILDREN UNDER 18 YEARS	2	104	-	-	46	21	-	-
WITH OWN CHILDREN UNDER 6 YEARS	-	53	-	-	24	10	-	-
UNEMPLOYED IN 1979	-	16	-	-	2	-	-	-
WITH OWN CHILDREN UNDER 18 YEARS	-	12	-	-	1	-	-	-
WITH OWN CHILDREN UNDER 6 YEARS	-	9	-	-	1	-	-	-
NOT IN LABOR FORCE IN 1979	-	111	-	-	53	21	2	-

(INCLUDES AMERICAN INDIANS, ESKIMOS, AND ALEUTS IN HOUSEHOLDS WITH ONE OR MORE AMERICAN INDIAN, ESKIMO, OR ALEUT PERSONS. DATA ARE ESTIMATED BASED ON A SAMPLE; SEE INTRODUCTION. FOR MEANING OF SYMBOLS, SEE INTRODUCTION. FOR DEFINITION OF TERMS, SEE APPENDIXES A AND B)

IDENTIFIED RESERVATIONS	TUOLUMNE RANCHERIA, CALIF.	TURTLE MOUNTAIN, N.DAK.	TUSCARORA, N.Y.	TWENTY-NINE PALMS, CALIF.	UINTAH AND OURAY, UTAH	UMATILLA, OREG.	UPPER SIOUX COMMUNITY, MINN.	UPPER SKAGIT, WASH.
AMERICAN INDIAN, ESKIMO, OR ALEUT SPOUSE, HOUSEHOLDER NOT AMERICAN INDIAN, ESKIMO, OR ALEUT								
MARRIED-COUPLE FAMILIES	-	29	-	-	46	32	...	-
HOUSEHOLDER IN LABOR FORCE IN 1979	-	23	-	-	43	24	...	-
HOUSEHOLDER WORKED IN 1979	-	23	-	-	43	24	...	-
SPOUSE WORKED IN 1979	-	22	-	-	28	19	...	-
WITH OWN CHILDREN UNDER 18 YEARS	-	16	-	-	25	15	...	-
WITH OWN CHILDREN UNDER 6 YEARS	-	7	-	-	9	8	...	-
HOUSEHOLDER UNEMPLOYED IN 1979	-	-	-	-	-	-	...	-
SPOUSE WORKED IN 1979	-	-	-	-	-	-	...	-
WITH OWN CHILDREN UNDER 18 YEARS	-	-	-	-	-	-	...	-
WITH OWN CHILDREN UNDER 6 YEARS	-	-	-	-	-	-	...	-
HOUSEHOLDER NOT IN LABOR FORCE IN 1979	-	6	-	-	3	8	...	-
WORKERS IN FAMILIES IN 1979								
AMERICAN INDIAN, ESKIMO, OR ALEUT HOUSEHOLDER OR SPOUSE								
FAMILIES	21	854	-	-	480	228	14	-
NO WORKERS	1	153	-	-	47	25	2	-
1 WORKER	6	252	-	-	127	53	-	-
2 WORKERS	9	313	-	-	166	92	8	-
3 OR MORE WORKERS	5	135	-	-	139	58	4	-
AMERICAN INDIAN, ESKIMO, OR ALEUT HOUSEHOLDER								
FAMILIES	21	825	-	-	434	196	12	-
NO WORKERS	1	150	-	-	44	21	2	-
1 WORKER	6	248	-	-	114	47	-	-
2 WORKERS	9	300	-	-	148	75	6	-
3 OR MORE WORKERS	5	127	-	-	127	53	4	-
RESIDENCE IN 1979								
PERSONS 1 YEAR AND OVER	81	3 881	-	-	2 110	881	52	-
SAME HOUSE	56	3 231	-	-	1 464	719	50	-
DIFFERENT HOUSE IN THE UNITED STATES	24	599	-	-	286	129	2	-
ON THIS RESERVATION	10	442	-	-	180	59	-	-
ON ANOTHER RESERVATION	-	7	-	-	16	22	-	-
OFF RESERVATION	14	150	-	-	90	48	2	-
SAME STATE	11	101	-	-	43	34	-	-
SAME COUNTY	8	37	-	-	6	29	-	-
DIFFERENT COUNTY	3	63	-	-	38	5	-	-
DIFFERENT STATE	3	50	-	-	47	14	2	-
ABROAD	-	1	-	-	-	-	-	-
NOT REPORTED	1	50	-	-	340	34	-	-
YEAR LAST MOVED ONTO RESERVATION								
PERSONS 1 YEAR AND OVER	81	3 881	-	-	2 110	881	52	-
1979 OR 1980	15	275	-	-	143	107	4	-
1975 TO 1978	19	224	-	-	97	161	9	-
1970 TO 1974	18	244	-	-	121	88	10	-
1960 TO 1969	8	266	-	-	52	46	5	-
1950 TO 1959	2	52	-	-	18	22	7	-
1949 OR EARLIER	2	39	-	-	7	34	8	-
ALWAYS LIVED ON THIS RESERVATION	17	2 728	-	-	1 280	387	8	-
NOT REPORTED	-	53	-	-	391	36	-	-

TABLE 34. FAMILY AND MIGRATION CHARACTERISTICS OF AMERICAN INDIANS, ESKIMOS, AND ALEUTS FOR IDENTIFIED RESERVATIONS: 1980 — Con.

(INCLUDES AMERICAN INDIANS, ESKIMOS, AND ALEUTS IN HOUSEHOLDS WITH ONE OR MORE AMERICAN INDIAN, ESKIMO, OR ALEUT PERSON. DATA ARE ESTIMATES BASED ON A SAMPLE; SEE INTRODUCTION. FOR MEANING OF SYMBOLS, SEE INTRODUCTION. FOR DEFINITION OF TERMS, SEE APPENDIXES A AND B)

IDENTIFIED RESERVATIONS	UTE MOUNTAIN, COLO.-N.MEX.			VERMILION LAKE, MINN.	VIEJAS RANCHERIA, CALIF.	WALKER RIVER, NEV.	WARM SPRINGS, OREG.	WARM SPRINGS, OREG.
	TOTAL	COLORADO	NEW MEXICO					
FAMILY TYPE AND PRESENCE OF RELATED AND OWN CHILDREN								
FAMILIES WITH AMERICAN INDIAN, ESKIMO, OR ALEUT HOUSEHOLDER OR SPOUSE	247	247	-	27	33	116	-	411
WITH RELATED CHILDREN UNDER 18 YEARS	199	199	-	23	25	83	-	360
WITH OWN CHILDREN UNDER 18 YEARS	174	174	-	18	19	66	-	301
WITH RELATED CHILDREN UNDER 6 YEARS	112	112	-	14	12	39	-	206
WITH OWN CHILDREN UNDER 6 YEARS	92	92	-	12	9	31	-	158
MARRIED-COUPLE FAMILIES	168	168	-	11	18	83	-	275
WITH RELATED CHILDREN UNDER 18 YEARS	138	138	-	9	12	62	-	234
WITH OWN CHILDREN UNDER 18 YEARS	128	128	-	6	10	54	-	218
WITH RELATED CHILDREN UNDER 6 YEARS	80	80	-	2	5	30	-	142
WITH OWN CHILDREN UNDER 6 YEARS	68	68	-	-	3	27	-	121
FAMILIES WITH AMERICAN INDIAN, ESKIMO, OR ALEUT HOUSEHOLDER	242	242	-	27	32	109	-	398
WITH RELATED CHILDREN UNDER 18 YEARS	195	195	-	23	24	78	-	331
WITH OWN CHILDREN UNDER 18 YEARS	171	171	-	18	18	61	-	286
WITH RELATED CHILDREN UNDER 6 YEARS	110	110	-	14	12	35	-	200
WITH OWN CHILDREN UNDER 6 YEARS	92	92	-	12	9	27	-	154
MARRIED-COUPLE FAMILIES	163	163	-	11	17	76	-	232
WITH RELATED CHILDREN UNDER 18 YEARS	134	134	-	9	11	57	-	219
WITH OWN CHILDREN UNDER 18 YEARS	126	126	-	6	9	49	-	205
WITH RELATED CHILDREN UNDER 6 YEARS	77	77	-	2	5	26	-	130
WITH OWN CHILDREN UNDER 6 YEARS	68	68	-	-	3	23	-	117
FEMALE HOUSEHOLDER, NO HUSBAND PRESENT	63	63	-	14	13	31	-	101
WITH RELATED CHILDREN UNDER 18 YEARS	51	51	-	12	12	20	-	87
WITH OWN CHILDREN UNDER 18 YEARS	42	42	-	12	8	11	-	67
WITH RELATED CHILDREN UNDER 6 YEARS	28	28	-	10	6	9	-	44
WITH OWN CHILDREN UNDER 6 YEARS	23	23	-	10	5	4	-	27
LABOR FORCE STATUS IN 1979 OF FAMILY MEMBERS								
AMERICAN INDIAN, ESKIMO, OR ALEUT HOUSEHOLDER								
FAMILIES	242	242	-	27	32	109	-	398
HOUSEHOLDER IN LABOR FORCE IN 1979	195	195	-	22	19	87	-	342
HOUSEHOLDER WORKED IN 1979	182	182	-	22	19	85	-	339
PAID JOB OR IN A BUSINESS OR FARM	168	168	-	22	19	81	-	324
TRADITIONAL WORK	14	14	-	-	-	4	-	15
RECEIVED CASH	7	7	-	-	-	4	-	10
DID NOT RECEIVE CASH	6	6	-	-	-	-	-	5
HOUSEHOLDER UNEMPLOYED IN 1979	13	13	-	-	-	2	-	3
HOUSEHOLDER NOT IN LABOR FORCE IN 1979	47	47	-	5	12	22	-	44
MARRIED-COUPLE FAMILIES	163	163	-	11	17	76	-	232
HOUSEHOLDER IN LABOR FORCE IN 1979	146	146	-	11	10	65	-	235
HOUSEHOLDER WORKED IN 1979	135	135	-	11	10	64	-	232
SPOUSE WORKED IN 1979	69	69	-	9	7	40	-	149
WITH OWN CHILDREN UNDER 18 YEARS	56	56	-	2	4	33	-	148
WITH OWN CHILDREN UNDER 6 YEARS	29	29	-	-	3	14	-	79
HOUSEHOLDER UNEMPLOYED IN 1979	11	11	-	-	-	1	-	3
SPOUSE WORKED IN 1979	2	2	-	-	-	1	-	2
WITH OWN CHILDREN UNDER 18 YEARS	2	2	-	-	-	1	-	2
WITH OWN CHILDREN UNDER 6 YEARS	2	2	-	-	-	1	-	1
HOUSEHOLDER NOT IN LABOR FORCE IN 1979	17	17	-	-	6	11	-	17
FEMALE HOUSEHOLDER, NO HUSBAND PRESENT	63	63	-	14	13	31	-	101
IN LABOR FORCE IN 1979	44	44	-	9	8	23	-	80
WORKED IN 1979	42	42	-	9	8	23	-	79
WITH OWN CHILDREN UNDER 18 YEARS	31	31	-	7	7	10	-	58
WITH OWN CHILDREN UNDER 6 YEARS	19	19	-	7	3	4	-	25
UNEMPLOYED IN 1979	2	2	-	-	-	-	-	1
WITH OWN CHILDREN UNDER 18 YEARS	2	2	-	-	-	-	-	-
WITH OWN CHILDREN UNDER 6 YEARS	1	1	-	-	-	-	-	-
NOT IN LABOR FORCE IN 1979	19	19	-	5	5	8	-	21

(INCLUDES AMERICAN INDIANS, ESKIMOS, AND ALEUTS IN HOUSEHOLDS WITH ONE OR MORE AMERICAN INDIAN, ESKIMO, OR ALEUT PERSONS. DATA ARE ESTIMATES BASED ON A SAMPLE; SEE INTRODUCTION. FOR MEANING OF SYMBOLS, SEE INTRODUCTION. FOR DEFINITION OF TERMS, SEE APPENDIXES A AND B)

IDENTIFIED RESERVATIONS	UTE MOUNTAIN, COLO.-N.MEX.			VERMILLION LAKE, MINN.	VIEJAS RANCHERIA, CALIF.	WALKER RIVER, NEV.	WAMPANOAG, MASS.	WARM SPRINGS, OREG.
	TOTAL	COLORADO	NEW MEXICO					
AMERICAN INDIAN, ESKIMO, OR ALEUT SPOUSE, HOUSEHOLDER NOT AMERICAN INDIAN, ESKIMO, OR ALEUT								
MARRIED-COUPLE FAMILIES	...	...	-	-	...	...	-	23
HOUSEHOLDER IN LABOR FORCE IN 1979	...	...	-	-	...	...	-	21
HOUSEHOLDER WORKED IN 1979	...	...	-	-	...	...	-	21
SPOUSE WORKED IN 1979	...	...	-	-	...	...	-	18
WITH OWN CHILDREN UNDER 18 YEARS	...	...	-	-	...	...	-	10
WITH OWN CHILDREN UNDER 6 YEARS	...	...	-	-	...	...	-	2
HOUSEHOLDER UNEMPLOYED IN 1979	...	...	-	-	...	...	-	-
SPOUSE WORKED IN 1979	...	...	-	-	...	...	-	-
WITH OWN CHILDREN UNDER 18 YEARS	...	...	-	-	...	...	-	-
WITH OWN CHILDREN UNDER 6 YEARS	...	...	-	-	...	...	-	-
HOUSEHOLDER NOT IN LABOR FORCE IN 1979	...	...	-	-	...	...	-	2
WORKERS IN FAMILIES IN 1979								
AMERICAN INDIAN, ESKIMO, OR ALEUT HOUSEHOLDER OR SPOUSE								
FAMILIES	247	247	-	27	33	116	-	413
NO WORKERS	25	25	-	5	5	9	-	16
1 WORKER	102	102	-	9	10	34	-	82
2 WORKERS	81	81	-	13	10	52	-	173
3 OR MORE WORKERS	38	38	-	4	7	21	-	141
AMERICAN INDIAN, ESKIMO, OR ALEUT HOUSEHOLDER								
FAMILIES	242	242	-	27	32	109	-	390
NO WORKERS	25	25	-	5	5	8	-	14
1 WORKER	100	100	-	9	10	31	-	80
2 WORKERS	80	80	-	13	10	49	-	163
3 OR MORE WORKERS	36	36	-	4	6	21	-	133
RESIDENCE IN 1979								
PERSONS 1 YEAR AND OVER	1 085	1 085	-	104	142	469	-	1 936
SAME HOUSE	607	607	-	49	118	403	-	1 485
DIFFERENT HOUSE IN THE UNITED STATES	67	67	-	55	23	62	-	237
ON THIS RESERVATION	42	42	-	23	5	18	-	151
ON ANOTHER RESERVATION	19	19	-	23	10	9	-	23
OFF RESERVATION	6	6	-	8	7	35	-	63
SAME STATE	1	1	-	8	7	9	-	34
SAME COUNTY	1	1	-	3	7	4	-	12
DIFFERENT COUNTY	-	-	-	5	-	5	-	22
DIFFERENT STATE	5	5	-	-	-	26	-	29
ABROAD	-	-	-	-	-	-	-	-
NOT REPORTED	412	412	-	-	2	4	-	214
YEAR LAST MOVED ONTO RESERVATION								
PERSONS 1 YEAR AND OVER	1 085	1 085	-	104	142	469	-	1 936
1979 OR 1980	41	41	-	33	22	57	-	174
1975 TO 1978	28	28	-	17	21	64	-	176
1970 TO 1974	24	24	-	17	16	39	-	134
1960 TO 1969	17	17	-	10	10	30	-	76
1950 TO 1959	2	2	-	2	11	14	-	44
1949 OR EARLIER	1	1	-	-	6	14	-	23
ALWAYS LIVED ON THIS RESERVATION	557	557	-	23	53	226	-	1 094
NOT REPORTED	415	415	-	2	4	3	-	216

TABLE 24. FAMILY AND MIGRATION CHARACTERISTICS OF AMERICAN INDIANS, ESKIMOS, AND ALEUTS FOR IDENTIFIED RESERVATIONS: 1980 - CON.

[INCLUDES AMERICAN INDIANS, ESKIMOS, AND ALEUTS IN HOUSEHOLDS WITH ONE OR MORE AMERICAN INDIAN, ESKIMO, OR ALEUT PERSONS. DATA ARE ESTIMATES BASED ON A SAMPLE; SEE INTRODUCTION. FOR MEANING OF SYMBOLS, SEE INTRODUCTION. FOR DEFINITIONS OF TERMS, SEE APPENDIXES A AND B]

IDENTIFIED RESERVATIONS	HAVASUPAI, ARIZ.	HUALAPAI, ARIZ.	KAIBAB, ARIZ.	LAGUNA, N. MEX.	LOS COYOTES, CALIF.	MESCALERO APACHE, N. MEX.	NAVAJO, ARIZ., N. MEX., UTAH	PAIUTE, ARIZ.
FAMILY TYPE AND PRESENCE OF RELATED AND OWN CHILDREN								
FAMILIES WITH AMERICAN INDIAN, ESKIMO, OR ALEUT HOUSEHOLDER OR SPOUSE	-	...	439	877	250	8	76	...
WITH RELATED CHILDREN UNDER 18 YEARS	-	...	448	697	205	6	71	...
WITH OWN CHILDREN UNDER 18 YEARS	-	...	414	576	165	5	67	...
WITH RELATED CHILDREN UNDER 6 YEARS	-	...	272	406	118	3	39	...
WITH OWN CHILDREN UNDER 6 YEARS	-	...	220	306	88	1	32	...
MARRIED-COUPLE FAMILIES	-	...	439	620	116	5	45	...
WITH RELATED CHILDREN UNDER 18 YEARS	-	...	311	497	100	4	40	...
WITH OWN CHILDREN UNDER 18 YEARS	-	...	285	441	86	3	40	...
WITH RELATED CHILDREN UNDER 6 YEARS	-	...	175	312	53	3	25	...
WITH OWN CHILDREN UNDER 6 YEARS	-	...	149	256	44	1	25	...
FAMILIES WITH AMERICAN INDIAN, ESKIMO, OR ALEUT HOUSEHOLDER	-	...	520	796	229	8	71	...
WITH RELATED CHILDREN UNDER 18 YEARS	-	...	388	645	184	6	66	...
WITH OWN CHILDREN UNDER 18 YEARS	-	...	339	528	145	5	62	...
WITH RELATED CHILDREN UNDER 6 YEARS	-	...	221	373	107	3	39	...
WITH OWN CHILDREN UNDER 6 YEARS	-	...	179	275	79	1	32	...
MARRIED-COUPLE FAMILIES	-	...	320	538	94	5	40	...
WITH RELATED CHILDREN UNDER 18 YEARS	-	...	251	445	79	4	35	...
WITH OWN CHILDREN UNDER 18 YEARS	-	...	210	392	66	3	33	...
WITH RELATED CHILDREN UNDER 6 YEARS	-	...	124	279	43	3	25	...
WITH OWN CHILDREN UNDER 6 YEARS	-	...	107	225	35	1	25	...
FEMALE HOUSEHOLDER, NO HUSBAND PRESENT	-	...	147	201	115	3	27	...
WITH RELATED CHILDREN UNDER 18 YEARS	-	...	118	165	94	3	27	...
WITH OWN CHILDREN UNDER 18 YEARS	-	...	98	114	72	3	23	...
WITH RELATED CHILDREN UNDER 6 YEARS	-	...	64	77	58	-	14	...
WITH OWN CHILDREN UNDER 6 YEARS	-	...	45	42	41	-	8	...
LABOR FORCE STATUS IN 1979 OF FAMILY MEMBERS								
AMERICAN INDIAN, ESKIMO, OR ALEUT HOUSEHOLDER								
FAMILIES	-	...	520	796	229	8	71	...
HOUSEHOLDER IN LABOR FORCE IN 1979	-	...	392	624	170	6	59	...
HOUSEHOLDER WORKED IN 1979	-	...	381	607	167	6	57	...
PAID JOB OR IN A BUSINESS OR FARM	-	...	381	577	164	6	57	...
TRADITIONAL WORK	-	...	-	31	3	-	-	...
RECEIVED CASH	-	...	-	25	3	-	-	...
DID NOT RECEIVE CASH	-	...	-	6	-	-	-	...
HOUSEHOLDER UNEMPLOYED IN 1979	-	...	12	16	3	-	2	...
HOUSEHOLDER NOT IN LABOR FORCE IN 1979	-	...	128	172	59	1	12	...
MARRIED-COUPLE FAMILIES	-	...	320	537	94	5	40	...
HOUSEHOLDER IN LABOR FORCE IN 1979	-	...	239	470	79	4	34	...
HOUSEHOLDER WORKED IN 1979	-	...	237	462	79	4	34	...
SPOUSE WORKED IN 1979	-	...	193	296	56	4	21	...
WITH OWN CHILDREN UNDER 18 YEARS	-	...	162	228	43	3	18	...
WITH OWN CHILDREN UNDER 6 YEARS	-	...	81	132	19	1	10	...
HOUSEHOLDER UNEMPLOYED IN 1979	-	...	2	8	-	-	-	...
SPOUSE WORKED IN 1979	-	...	2	4	-	-	-	...
WITH OWN CHILDREN UNDER 18 YEARS	-	...	2	2	-	-	-	...
WITH OWN CHILDREN UNDER 6 YEARS	-	...	2	1	-	-	-	...
HOUSEHOLDER NOT IN LABOR FORCE IN 1979	-	...	80	67	14	1	6	...
FEMALE HOUSEHOLDER, NO HUSBAND PRESENT	-	...	147	201	113	3	27	...
IN LABOR FORCE IN 1979	-	...	89	130	80	3	21	...
WORKED IN 1979	-	...	83	122	77	3	19	...
WITH OWN CHILDREN UNDER 18 YEARS	-	...	63	84	54	3	15	...
WITH OWN CHILDREN UNDER 6 YEARS	-	...	24	27	30	-	6	...
UNEMPLOYED IN 1979	-	...	6	8	3	-	2	...
WITH OWN CHILDREN UNDER 18 YEARS	-	...	4	6	3	-	2	...
WITH OWN CHILDREN UNDER 6 YEARS	-	...	3	3	2	-	2	...
NOT IN LABOR FORCE IN 1979	-	...	58	71	33	-	6	...

TABLE 34. FAMILY AND MIGRATION CHARACTERISTICS OF AMERICAN INDIANS, ESKIMOS, AND ALEUTS FOR IDENTIFIED RESERVATIONS: 1980 — CON.

(INCLUDES AMERICAN INDIANS, ESKIMOS, AND ALEUTS IN HOUSEHOLDS WITH ONE OR MORE AMERICAN INDIAN, ESKIMO, OR ALEUT PERSONS. DATA ARE ESTIMATES BASED ON A SAMPLE; SEE INTRODUCTION. FOR MEANING OF SYMBOLS, SEE INTRODUCTION. FOR DEFINITION OF TERMS, SEE APPENDIXES A AND B)

IDENTIFIED RESERVATIONS	WASHOE, NEV.	WESTERN PEQUOT, CONN.	WHITE EARTH, MINN.	WIND RIVER, WYO.	WINNEBAGO, NEBR.	WINNEMUCCA COLONY, NEV.	WISCONSIN WINNEBAGO RESERVATION	WOODFORDS COMMUNITY, CALIF.
AMERICAN INDIAN, ESKIMO, OR ALEUT SPOUSE, HOUSEHOLDER NOT AMERICAN INDIAN, ESKIMO, OR ALEUT								
MARRIED-COUPLE FAMILIES	-	-	119	81	21	-	...	-
HOUSEHOLDER IN LABOR FORCE IN 1979	-	-	103	64	20	-	...	-
HOUSEHOLDER WORKED IN 1979	-	-	100	64	20	-	...	-
SPOUSE WORKED IN 1979	-	-	61	41	15	-	...	-
WITH OWN CHILDREN UNDER 18 YEARS	-	-	42	27	13	-	...	-
WITH OWN CHILDREN UNDER 6 YEARS	-	-	20	16	4	-	...	-
HOUSEHOLDER UNEMPLOYED IN 1979	-	-	3	-	-	-	...	-
SPOUSE WORKED IN 1979	-	-	3	-	-	-	...	-
WITH OWN CHILDREN UNDER 18 YEARS	-	-	3	-	-	-	...	-
WITH OWN CHILDREN UNDER 6 YEARS	-	-	3	-	-	-	...	-
HOUSEHOLDER NOT IN LABOR FORCE IN 1979	-	-	16	17	1	-	...	-
WORKERS IN FAMILIES IN 1979								
AMERICAN INDIAN, ESKIMO, OR ALEUT HOUSEHOLDER OR SPOUSE								
FAMILIES	-	...	439	877	250	8	76	-
NO WORKERS	-	...	51	82	30	1	3	-
1 WORKER	-	...	178	241	70	-	26	-
2 WORKERS	-	...	276	342	98	3	18	-
3 OR MORE WORKERS	-	...	134	213	51	4	27	-
AMERICAN INDIAN, ESKIMO, OR ALEUT HOUSEHOLDER								
FAMILIES	-	...	520	796	229	8	71	-
NO WORKERS	-	...	46	68	29	1	5	-
1 WORKER	-	...	142	220	66	-	23	-
2 WORKERS	-	...	221	308	90	3	16	-
3 OR MORE WORKERS	-	...	111	199	43	4	27	-
RESIDENCE IN 1979								
PERSONS 1 YEAR AND OVER	-	...	2 481	4 020	1 066	32	348	-
SAME HOUSE	-	...	1 959	2 944	385	21	224	-
DIFFERENT HOUSE IN THE UNITED STATES	-	...	479	731	227	12	26	-
ON THIS RESERVATION	-	...	375	525	154	-	-	-
ON ANOTHER RESERVATION	-	...	2	52	19	-	-	-
OFF RESERVATION	-	...	102	154	54	12	26	-
SAME STATE	-	...	73	50	12	12	19	-
SAME COUNTY	-	...	13	18	3	10	-	-
DIFFERENT COUNTY	-	...	60	32	9	1	19	-
DIFFERENT STATE	-	...	29	105	42	-	7	-
ABROAD	-	...	6	8	-	-	-	-
NOT REPORTED	-	...	38	336	455	-	98	-
YEAR LAST MOVED ONTO RESERVATION								
PERSONS 1 YEAR AND OVER	-	...	2 481	4 020	1 066	32	348	-
1979 OR 1980	-	...	174	307	94	14	59	-
1975 TO 1978	-	...	386	297	86	-	101	-
1970 TO 1974	-	...	204	150	72	3	26	-
1960 TO 1969	-	...	120	111	27	7	34	-
1950 TO 1959	-	...	29	26	6	-	4	-
1949 OR EARLIER	-	...	40	22	8	-	-	-
ALWAYS LIVED ON THIS RESERVATION	-	...	1 585	2 670	323	8	10	-
NOT REPORTED	-	...	23	437	451	-	115	-

TABLE 24. FAMILY AND MIGRATION CHARACTERISTICS OF AMERICAN INDIANS, ESKIMOS, AND ALEUTS FOR IDENTIFIED RESERVATIONS: 1980 - CON.

(INCLUDES AMERICAN INDIANS, ESKIMOS, AND ALEUTS IN HOUSEHOLDS WITH ONE OR MORE AMERICAN INDIAN, ESKIMO, OR ALEUT PERSONS. DATA ARE ESTIMATES BASED ON A SAMPLE; SEE INTRODUCTION. FOR MEANING OF SYMBOLS, SEE INTRODUCTION. FOR DEFINITION OF TERMS, SEE APPENDIXES A AND B)

IDENTIFIED RESERVATIONS	XL RANCH, CALIF.	YAKIMA, WASH.	YANKTON, S.DAK.	YAVAPAI, ARIZ.	YERINGTON, NEV.	YOMBA, NEV.	ZIA PUEBLO, N.MEX.	ZUNI PUEBLO, N.MEX.
FAMILY TYPE AND PRESENCE OF RELATED AND OWN CHILDREN								
FAMILIES WITH AMERICAN INDIAN, ESKIMO, OR ALEUT HOUSEHOLDER OR SPOUSE	...	1 164	351	21	28	10	103	1 045
WITH RELATED CHILDREN UNDER 18 YEARS	...	926	299	11	21	8	98	944
WITH OWN CHILDREN UNDER 18 YEARS	...	789	253	10	20	6	72	745
WITH RELATED CHILDREN UNDER 6 YEARS	...	499	197	8	7	3	52	542
WITH OWN CHILDREN UNDER 6 YEARS	...	385	159	7	3	2	29	318
MARRIED-COUPLE FAMILIES	...	724	179	8	19	8	38	719
WITH RELATED CHILDREN UNDER 18 YEARS	...	549	144	5	12	6	34	642
WITH OWN CHILDREN UNDER 18 YEARS	...	502	123	5	11	5	46	527
WITH RELATED CHILDREN UNDER 6 YEARS	...	291	92	5	3	2	32	381
WITH OWN CHILDREN UNDER 6 YEARS	...	236	78	4	1	1	16	236
FAMILIES WITH AMERICAN INDIAN, ESKIMO, OR ALEUT HOUSEHOLDER	...	1 065	328	19	26	10	103	1 028
WITH RELATED CHILDREN UNDER 18 YEARS	...	843	279	9	20	8	90	928
WITH OWN CHILDREN UNDER 18 YEARS	...	730	213	8	18	6	72	730
WITH RELATED CHILDREN UNDER 6 YEARS	...	474	186	6	7	3	52	532
WITH OWN CHILDREN UNDER 6 YEARS	...	361	148	6	3	2	29	318
MARRIED-COUPLE FAMILIES	...	625	156	6	17	8	38	702
WITH RELATED CHILDREN UNDER 18 YEARS	...	487	125	3	11	6	34	625
WITH OWN CHILDREN UNDER 18 YEARS	...	443	104	3	10	5	46	512
WITH RELATED CHILDREN UNDER 6 YEARS	...	265	80	3	3	2	32	372
WITH OWN CHILDREN UNDER 6 YEARS	...	212	67	3	1	1	16	229
FEMALE HOUSEHOLDER, NO HUSBAND PRESENT	...	355	143	10	8	1	39	284
WITH RELATED CHILDREN UNDER 18 YEARS	...	313	136	4	8	1	33	263
WITH OWN CHILDREN UNDER 18 YEARS	...	234	95	3	8	1	21	197
WITH RELATED CHILDREN UNDER 6 YEARS	...	149	96	3	4	1	18	143
WITH OWN CHILDREN UNDER 6 YEARS	...	116	76	2	2	1	10	77
LABOR FORCE STATUS IN 1979 OF FAMILY MEMBERS								
AMERICAN INDIAN, ESKIMO, OR ALEUT HOUSEHOLDER								
FAMILIES	...	1 065	328	19	26	10	103	1 028
HOUSEHOLDER IN LABOR FORCE IN 1979	...	822	219	16	21	8	80	887
HOUSEHOLDER WORKED IN 1979	...	808	214	16	18	8	79	871
PAID JOB OR IN A BUSINESS OR FARM	...	774	214	16	18	7	77	536
TRADITIONAL WORK	...	33	-	-	-	1	1	335
RECEIVED CASH	...	27	-	-	-	1	1	293
DID NOT RECEIVE CASH	...	7	-	-	-	-	-	42
HOUSEHOLDER UNEMPLOYED IN 1979	...	14	5	-	4	-	1	16
HOUSEHOLDER NOT IN LABOR FORCE IN 1979	...	243	109	3	4	2	23	140
MARRIED-COUPLE FAMILIES	...	625	156	6	17	8	58	708
HOUSEHOLDER IN LABOR FORCE IN 1979	...	543	109	6	15	7	53	618
HOUSEHOLDER WORKED IN 1979	...	540	107	6	14	7	51	609
SPOUSE WORKED IN 1979	...	357	63	3	9	3	29	532
WITH OWN CHILDREN UNDER 18 YEARS	...	276	47	2	8	3	23	429
WITH OWN CHILDREN UNDER 6 YEARS	...	135	25	2	-	1	9	195
HOUSEHOLDER UNEMPLOYED IN 1979	...	3	2	-	1	-	1	10
SPOUSE WORKED IN 1979	...	1	-	-	1	-	1	8
WITH OWN CHILDREN UNDER 18 YEARS	...	-	-	-	-	-	1	6
WITH OWN CHILDREN UNDER 6 YEARS	...	-	-	-	-	-	-	2
HOUSEHOLDER NOT IN LABOR FORCE IN 1979	...	82	47	-	2	1	6	82
FEMALE HOUSEHOLDER, NO HUSBAND PRESENT	...	355	143	10	8	1	39	284
IN LABOR FORCE IN 1979	...	218	89	8	5	1	23	230
WORKED IN 1979	...	207	86	8	3	1	23	224
WITH OWN CHILDREN UNDER 18 YEARS	...	161	69	3	3	1	17	171
WITH OWN CHILDREN UNDER 6 YEARS	...	73	56	2	2	1	7	71
UNEMPLOYED IN 1979	...	11	3	-	2	-	-	6
WITH OWN CHILDREN UNDER 18 YEARS	...	11	2	-	2	-	-	3
WITH OWN CHILDREN UNDER 6 YEARS	...	8	-	-	-	-	-	1
NOT IN LABOR FORCE IN 1979	...	137	54	2	2	-	16	54

TABLE 26. FAMILY AND MIGRATION CHARACTERISTICS OF AMERICAN INDIANS, ESKIMOS, AND ALEUTS FOR IDENTIFIED RESERVATIONS: 1980 - CON.

(INCLUDES AMERICAN INDIANS, ESKIMOS, AND ALEUTS IN HOUSEHOLDS WITH ONE OR MORE AMERICAN INDIAN, ESKIMO, OR ALEUT PERSONS. DATA ARE ESTIMATES BASED ON A SAMPLE; SEE INTRODUCTION. FOR MEANING OF SYMBOLS, SEE INTRODUCTION. FOR DEFINITION OF TERMS, SEE APPENDIXES A AND B)

IDENTIFIED RESERVATIONS	XL RANCH, CALIF.	YAKIMA, WASH.	YANKTON, S.DAK.	YAVAPAI, ARIZ.	YERINGTON, NEV.	YOMBA, NEV.	ZIA PUEBLO, N.MEX.	ZUNI PUEBLO, N.MEX.
AMERICAN INDIAN, ESKIMO, OR ALEUT SPOUSE, HOUSEHOLDER NOT AMERICAN INDIAN, ESKIMO, OR ALEUT								
MARRIED-COUPLE FAMILIES	-	99	23	...	...	-	-	17
HOUSEHOLDER IN LABOR FORCE IN 1979	-	92	15	...	...	-	-	17
HOUSEHOLDER WORKED IN 1979	-	89	15	...	...	-	-	17
SPOUSE WORKED IN 1979	-	61	7	...	...	-	-	14
WITH OWN CHILDREN UNDER 18 YEARS	-	44	5	...	...	-	-	12
WITH OWN CHILDREN UNDER 6 YEARS	-	13	2	...	...	-	-	6
HOUSEHOLDER UNEMPLOYED IN 1979	-	2	-	...	...	-	-	-
SPOUSE WORKED IN 1979	-	2	-	...	...	-	-	-
WITH OWN CHILDREN UNDER 18 YEARS	-	2	-	...	...	-	-	-
WITH OWN CHILDREN UNDER 6 YEARS	-	2	-	...	...	-	-	-
HOUSEHOLDER NOT IN LABOR FORCE IN 1979	-	8	8	...	...	-	-	-
WORKERS IN FAMILIES IN 1979								
AMERICAN INDIAN, ESKIMO, OR ALEUT HOUSEHOLDER OR SPOUSE								
FAMILIES	...	1 164	351	21	28	10	103	1 049
NO WORKERS	...	112	76	-	2	1	8	32
1 WORKER	...	345	117	7	11	3	29	170
2 WORKERS	...	438	106	11	8	2	37	442
3 OR MORE WORKERS	...	269	53	3	6	4	29	401
AMERICAN INDIAN, ESKIMO, OR ALEUT HOUSEHOLDER								
FAMILIES	...	1 065	328	19	26	10	103	1 028
NO WORKERS	...	106	73	-	2	1	8	32
1 WORKER	...	320	107	7	11	3	29	166
2 WORKERS	...	391	100	10	7	2	37	434
3 OR MORE WORKERS	...	248	49	2	5	4	29	395
RESIDENCE IN 1979								
PERSONS 1 YEAR AND OVER	...	4 810	1 581	63	107	56	499	5 831
SAME HOUSE	...	3 859	1 100	53	106	48	467	5 428
DIFFERENT HOUSE IN THE UNITED STATES	...	780	412	10	-	8	30	320
ON THIS RESERVATION	...	411	295	-	-	-	25	242
ON ANOTHER RESERVATION	...	54	20	7	-	2	1	27
OFF RESERVATION	...	116	97	3	-	6	4	50
SAME STATE	...	71	47	2	-	3	1	34
SAME COUNTY	...	-	-	2	-	-	-	5
DIFFERENT COUNTY	...	71	45	-	-	3	1	29
DIFFERENT STATE	...	45	50	1	-	3	2	16
ABROAD	...	5	-	-	-	-	-	1
NOT REPORTED	...	166	69	-	1	-	3	82
YEAR LAST MOVED ONTO RESERVATION								
PERSONS 1 YEAR AND OVER	...	4 810	1 581	63	107	56	499	5 831
1979 OR 1980	...	299	191	10	1	10	9	128
1975 TO 1978	...	421	259	5	13	8	10	173
1970 TO 1974	...	237	109	5	22	3	3	134
1960 TO 1969	...	288	39	5	24	1	7	112
1950 TO 1959	...	103	18	1	-	-	9	31
1949 OR EARLIER	...	123	29	3	4	5	2	22
ALWAYS LIVED ON THIS RESERVATION	...	2 982	861	34	42	28	457	5 151
NOT REPORTED	...	356	74	-	1	-	2	82

TABLE 24. FAMILY AND MIGRATION CHARACTERISTICS OF AMERICAN INDIANS, ESKIMOS, AND ALEUTS FOR IDENTIFIED RESERVATIONS: 1980 — CON.

(INCLUDES AMERICAN INDIANS, ESKIMOS, AND ALEUTS IN HOUSEHOLDS WITH ONE OR MORE AMERICAN INDIAN, ESKIMO, OR ALEUT PERSONS. DATA ARE ESTIMATES BASED ON A SAMPLE; SEE INTRODUCTION. FOR MEANING OF SYMBOLS, SEE INTRODUCTION. FOR DEFINITIONS OF TERMS, SEE APPENDIXES A AND B)

IDENTIFIED RESERVATIONS	SAN FELIPE/SANTA ANA JOINT AREA, N.MEX.	SAN FELIPE/SANTO DOMINGO JOINT AREA, N.MEX.	OTHER RESERVATION LANDS IN MONTANA
FAMILY TYPE AND PRESENCE OF RELATED AND OWN CHILDREN			
FAMILIES WITH AMERICAN INDIAN, ESKIMO, OR ALEUT HOUSEHOLDER OR SPOUSE	-	24	-
WITH RELATED CHILDREN UNDER 18 YEARS	-	21	-
WITH OWN CHILDREN UNDER 18 YEARS	-	20	-
WITH RELATED CHILDREN UNDER 6 YEARS	-	15	-
WITH OWN CHILDREN UNDER 6 YEARS	-	10	-
MARRIED-COUPLE FAMILIES	-	13	-
WITH RELATED CHILDREN UNDER 18 YEARS	-	12	-
WITH OWN CHILDREN UNDER 18 YEARS	-	12	-
WITH RELATED CHILDREN UNDER 6 YEARS	-	9	-
WITH OWN CHILDREN UNDER 6 YEARS	-	7	-
FAMILIES WITH AMERICAN INDIAN, ESKIMO, OR ALEUT HOUSEHOLDER	-	24	-
WITH RELATED CHILDREN UNDER 18 YEARS	-	21	-
WITH OWN CHILDREN UNDER 18 YEARS	-	20	-
WITH RELATED CHILDREN UNDER 6 YEARS	-	15	-
WITH OWN CHILDREN UNDER 6 YEARS	-	10	-
MARRIED-COUPLE FAMILIES	-	13	-
WITH RELATED CHILDREN UNDER 18 YEARS	-	12	-
WITH OWN CHILDREN UNDER 18 YEARS	-	12	-
WITH RELATED CHILDREN UNDER 6 YEARS	-	9	-
WITH OWN CHILDREN UNDER 6 YEARS	-	7	-
FEMALE HOUSEHOLDER, NO HUSBAND PRESENT	-	9	-
WITH RELATED CHILDREN UNDER 18 YEARS	-	7	-
WITH OWN CHILDREN UNDER 18 YEARS	-	6	-
WITH RELATED CHILDREN UNDER 6 YEARS	-	3	-
WITH OWN CHILDREN UNDER 6 YEARS	-	-	-
LABOR FORCE STATUS IN 1979 OF FAMILY MEMBERS			
AMERICAN INDIAN, ESKIMO, OR ALEUT HOUSEHOLDER			
FAMILIES	-	24	-
HOUSEHOLDER IN LABOR FORCE IN 1979	-	24	-
HOUSEHOLDER WORKED IN 1979	-	24	-
PAID JOB OR IN A BUSINESS OR FARM	-	21	-
TRADITIONAL WORK	-	3	-
RECEIVED CASH	-	2	-
DID NOT RECEIVE CASH	-	2	-
HOUSEHOLDER UNEMPLOYED IN 1979	-	-	-
HOUSEHOLDER NOT IN LABOR FORCE IN 1979	-	-	-
MARRIED-COUPLE FAMILIES	-	13	-
HOUSEHOLDER IN LABOR FORCE IN 1979	-	13	-
HOUSEHOLDER WORKED IN 1979	-	13	-
SPOUSE WORKED IN 1979	-	11	-
WITH OWN CHILDREN UNDER 18 YEARS	-	10	-
WITH OWN CHILDREN UNDER 6 YEARS	-	7	-
HOUSEHOLDER UNEMPLOYED IN 1979	-	-	-
SPOUSE WORKED IN 1979	-	-	-
WITH OWN CHILDREN UNDER 18 YEARS	-	-	-
WITH OWN CHILDREN UNDER 6 YEARS	-	-	-
HOUSEHOLDER NOT IN LABOR FORCE IN 1979	-	-	-
FEMALE HOUSEHOLDER, NO HUSBAND PRESENT	-	9	-
IN LABOR FORCE IN 1979	-	9	-
WORKED IN 1979	-	9	-
WITH OWN CHILDREN UNDER 18 YEARS	-	6	-
WITH OWN CHILDREN UNDER 6 YEARS	-	-	-
UNEMPLOYED IN 1979	-	-	-
WITH OWN CHILDREN UNDER 18 YEARS	-	-	-
WITH OWN CHILDREN UNDER 6 YEARS	-	-	-
NOT IN LABOR FORCE IN 1979	-	-	-

TABLE 94. FAMILY AND MIGRATION CHARACTERISTICS OF AMERICAN INDIANS, ESKIMOS, AND ALEUTS FOR IDENTIFIED RESERVATIONS: 1980 - CON.

(INCLUDES AMERICAN INDIANS, ESKIMOS, AND ALEUTS IN HOUSEHOLDS WITH ONE OR MORE AMERICAN INDIAN, ESKIMO, OR ALEUT PERSONS. DATA ARE ESTIMATES BASED ON A SAMPLE; SEE INTRODUCTION. FOR MEANING OF SYMBOLS, SEE INTRODUCTION. FOR DEFINITION OF TERMS, SEE APPENDIXES A AND B)

IDENTIFIED RESERVATIONS	SAN FELIPE/SANTA ANA JOINT AREA, N.MEX.	SAN FELIPE/SANTO DOMINGO JOINT AREA, N.MEX.	OTHER RESERVATION LANDS IN MONTANA
AMERICAN INDIAN, ESKIMO, OR ALEUT SPOUSE, HOUSEHOLDER NOT AMERICAN INDIAN, ESKIMO, OR ALEUT			
MARRIED-COUPLE FAMILIES	-	-	-
HOUSEHOLDER IN LABOR FORCE IN 1979	-	-	-
HOUSEHOLDER WORKED IN 1979	-	-	-
SPOUSE WORKED IN 1979	-	-	-
WITH OWN CHILDREN UNDER 16 YEARS	-	-	-
WITH OWN CHILDREN UNDER 6 YEARS	-	-	-
HOUSEHOLDER UNEMPLOYED IN 1979	-	-	-
SPOUSE WORKED IN 1979	-	-	-
WITH OWN CHILDREN UNDER 16 YEARS	-	-	-
WITH OWN CHILDREN UNDER 6 YEARS	-	-	-
HOUSEHOLDER NOT IN LABOR FORCE IN 1979	-	-	-
WORKERS IN FAMILIES IN 1979			
AMERICAN INDIAN, ESKIMO, OR ALEUT HOUSEHOLDER OR SPOUSE			
FAMILIES	-	24	-
NO WORKERS	-	-	-
1 WORKER	-	4	-
2 WORKERS	-	14	-
3 OR MORE WORKERS	-	6	-
AMERICAN INDIAN, ESKIMO, OR ALEUT HOUSEHOLDER			
FAMILIES	-	24	-
NO WORKERS	-	-	-
1 WORKER	-	4	-
2 WORKERS	-	14	-
3 OR MORE WORKERS	-	6	-
RESIDENCE IN 1979			
PERSONS 1 YEAR AND OVER	-	112	-
SAME HOUSE	-	109	-
DIFFERENT HOUSE IN THE UNITED STATES	-	3	-
ON THIS RESERVATION	-	-	-
ON ANOTHER RESERVATION	-	3	-
OFF RESERVATION	-	-	-
SAME STATE	-	-	-
SAME COUNTY	-	-	-
DIFFERENT COUNTY	-	-	-
DIFFERENT STATE	-	-	-
ABROAD	-	-	-
NOT REPORTED	-	-	-
YEAR LAST MOVED ONTO RESERVATION			
PERSONS 1 YEAR AND OVER	-	112	-
1979 OR 1980	-	3	-
1975 TO 1978	-	6	-
1970 TO 1974	-	2	-
1960 TO 1969	-	-	-
1950 TO 1959	-	-	-
1949 OR EARLIER	-	2	-
ALWAYS LIVED ON THIS RESERVATION	-	100	-
NOT REPORTED	-	-	-

TABLE 25. LABOR FORCE CHARACTERISTICS OF AMERICAN INDIANS, ESKIMOS, AND ALEUTS 16 YEARS OLD AND OVER FOR IDENTIFIED RESERVATIONS: 1980

(INCLUDES AMERICAN INDIANS, ESKIMOS, AND ALEUTS IN HOUSEHOLDS WITH ONE OR MORE AMERICAN INDIAN, ESKIMO, OR ALEUT PERSONS. DATA ARE ESTIMATES BASED ON A SAMPLE) SEE INTRODUCTION. FOR MEANING OF SYMBOLS, SEE INTRODUCTION. FOR DEFINITION OF TERMS, SEE APPENDIXES A AND B)

IDENTIFIED RESERVATIONS	TOTAL, AMERICAN INDIAN, ESKIMO, AND ALEUT	ACOMA PUEBLO, N.MEX.	AGUA CALIENTE, CALIF.	ALABAMA-COUSHATTA, TEX.	ALAMO, N.MEX.	ALLEGANY, N.Y.	ALTURAS RANCHERIA, CALIF.	ANNETTE ISLANDS RESERVE, ALASKA
LABOR FORCE STATUS IN 1979								
PERSONS IN LABOR FORCE IN 1979. . .	130 080	895	-	243	289	474	...	487
WORKED IN 1979	122 779	848	-	239	282	460	...	484
PAID JOB OR IN A BUSINESS OR FARM. .	114 280	792	-	235	262	450	...	480
TRADITIONAL WORK	6 578	56	-	4	19	10	...	3
RECEIVED CASH.	4 928	43	-	3	6	10	...	2
DID NOT RECEIVE CASH	1 651	13	-	1	13	-	...	1
DID NOT WORK IN 1979	7 301	47	-	5	7	14	...	5
NOT IN LABOR FORCE IN 1979.	69 282	527	-	70	295	130	...	122
FEMALES IN LABOR FORCE IN 1979. . .	59 099	384	-	104	113	224	...	193
WORKED IN 1979	55 437	351	-	102	108	218	...	193
PAID JOB OR IN A BUSINESS OR FARM. .	51 090	319	-	100	92	212	...	191
TRADITIONAL WORK	4 347	32	-	1	13	6	...	2
RECEIVED CASH.	3 347	30	-	1	3	6	...	2
DID NOT RECEIVE CASH	999	1	-	-	10	-	...	-
DID NOT WORK IN 1979	3 621	33	-	2	3	6	...	1
NOT IN LABOR FORCE IN 1979.	43 854	381	-	50	180	80	...	99
WEEKS WORKED IN 1979								
PERSONS WORKED IN 1979.	122 779	848	-	239	282	460	...	484
50 TO 52 WEEKS	58 864	544	-	140	108	243	...	167
40 TO 49 WEEKS	10 343	53	-	16	21	47	...	59
27 TO 39 WEEKS	14 033	92	-	30	23	62	...	48
14 TO 26 WEEKS	14 742	70	-	26	30	49	...	89
1 TO 13 WEEKS.	24 797	89	-	27	79	59	...	129
FEMALES WORKED IN 1979.	55 437	351	-	102	108	218	...	193
50 TO 52 WEEKS	25 282	204	-	47	40	119	...	99
40 TO 49 WEEKS	4 715	30	-	4	9	14	...	17
27 TO 39 WEEKS	6 490	49	-	17	9	23	...	15
14 TO 26 WEEKS	4 611	28	-	14	12	29	...	39
1 TO 13 WEEKS.	12 380	41	-	18	37	29	...	66
REASON FOR WORKING FEWER THAN 50 WEEKS IN 1979								
PERSONS WORKED IN 1979.	122 779	848	-	239	282	460	...	484
WORKED FEWER THAN 50 WEEKS	63 915	304	-	99	174	217	...	317
PERSONAL REASONS	24 370	136	-	31	52	68	...	99
SEASONAL JOB COMPLETED	15 021	61	-	18	52	58	...	117
SLACK WORK OR BUSINESS CONDITIONS. . .	4 996	16	-	6	1	38	...	32
TEMPORARY NONSEASONAL JOB COMPLETED. .	6 356	39	-	7	14	12	...	16
UNSATISFACTORY WORK ARRANGEMENTS . . .	1 483	5	-	1	4	5	...	9
COULD NOT FIND WORK.	4 139	18	-	24	2	11	...	20
BAD WEATHER CONDITIONS	939	-	-	1	1	4	...	5
DID NOT WANT WORK.	1 165	1	-	6	9	5	...	4
OTHER.	5 445	28	-	5	38	17	...	14
FEMALES WORKED IN 1979.	55 437	351	-	102	108	218	...	193
WORKED FEWER THAN 50 WEEKS	30 155	147	-	35	67	99	...	139
PERSONAL REASONS	13 933	74	-	17	25	50	...	52
SEASONAL JOB COMPLETED	6 239	33	-	6	19	12	...	57
SLACK WORK OR BUSINESS CONDITIONS. . .	1 649	6	-	2	1	13	...	12
TEMPORARY NONSEASONAL JOB COMPLETED. .	2 902	14	-	4	7	5	...	6
UNSATISFACTORY WORK ARRANGEMENTS . . .	621	-	-	1	-	1	...	-
COULD NOT FIND WORK.	1 410	6	-	18	1	4	...	2
BAD WEATHER CONDITIONS	114	-	-	-	-	2	...	3
DID NOT WANT WORK.	432	1	-	6	-	5	...	3
OTHER.	2 454	10	-	-	14	8	...	3
WORK AND UNEMPLOYMENT IN 1979								
PERSONS IN LABOR FORCE IN 1979. . .	130 080	895	-	243	289	474	...	487
WORKED FEWER THAN 50 WEEKS OR NOT AT ALL	71 216	351	-	103	181	231	...	320
WITH UNEMPLOYMENT IN 1979.	7 301	47	-	5	7	14	...	3
PERCENT OF PERSONS IN LABOR FORCE IN 1979	5.6	5.3	-	2.0	2.4	3.0	...	0.6
NO UNEMPLOYMENT IN 1979.	63 915	304	-	99	174	217	...	317
WORKED 50 TO 52 WEEKS.	58 864	544	-	140	108	243	...	167
WITH UNEMPLOYMENT IN 1979.	36 118	144	-	45	73	123	...	128
UNEMPLOYED 1 TO 4 WEEKS.	11 292	62	-	20	41	17	...	29
UNEMPLOYED 5 TO 10 WEEKS	7 253	23	-	14	6	27	...	48
UNEMPLOYED 11 TO 14 WEEKS.	5 359	25	-	2	5	29	...	18
UNEMPLOYED 15 TO 26 WEEKS.	5 559	13	-	7	7	31	...	28
UNEMPLOYED 27 TO 39 WEEKS.	2 698	16	-	1	9	10	...	10
UNEMPLOYED 40 OR MORE WEEKS.	3 958	4	-	-	5	8	...	12

TABLE 29. LABOR FORCE CHARACTERISTICS OF AMERICAN INDIANS, ESKIMOS, AND ALEUTS 16 YEARS OLD AND OVER FOR IDENTIFIED RESERVATIONS: 1980 - CON.

(INCLUDES AMERICAN INDIANS, ESKIMOS, AND ALEUTS IN HOUSEHOLDS WITH ONE OR MORE AMERICAN INDIAN, ESKIMO, OR ALEUT PERSONS. DATA ARE ESTIMATES BASED ON A SAMPLE; SEE INTRODUCTION. FOR MEANING OF SYMBOLS, SEE INTRODUCTION. FOR DEFINITION OF TERMS, SEE APPENDIXES A AND B)

IDENTIFIED RESERVATIONS	TOTAL, AMERICAN INDIAN, ESKIMO, AND ALEUT	ACOMA PUEBLO, N.MEX.	AGUA CALIENTE, CALIF.	ALABAMA-COUSHATTA, TEX.	ALAND, N.DAK.	ALLEGANY, N.Y.	ALTURAS RANCHERIA, CALIF.	ANNETTE ISLANDS RESERVE, ALASKA
FEMALES IN LABOR FORCE IN 1979. . .	59 059	384	-	104	113	224	...	195
WORKED FEWER THAN 50 WEEKS OR NOT AT ALL.	33 777	180	-	57	72	105	...	139
WITH UNEMPLOYMENT IN 1979.	5 621	33	-	2	5	6	...	2
PERCENT OF FEMALES IN LABOR FORCE IN 1979	6.1	8.6	-	2.1	4.5	2.6	...	0.9
NO UNEMPLOYMENT IN 1979.	30 193	147	-	55	67	99	...	138
WORKED 50 TO 52 WEEKS.	25 282	204	-	47	40	119	...	55
WITH UNEMPLOYMENT IN 1979.	14 343	66	-	26	24	48	...	44
UNEMPLOYED 1 TO 4 WEEKS.	5 186	41	-	11	12	11	...	14
UNEMPLOYED 5 TO 10 WEEKS	2 807	12	-	7	1	9	...	11
UNEMPLOYED 11 TO 14 WEEKS.	2 004	1	-	1	2	10	...	8
UNEMPLOYED 15 TO 26 WEEKS.	1 767	6	-	7	3	13	...	3
UNEMPLOYED 27 TO 39 WEEKS.	922	2	-	-	4	4	...	3
UNEMPLOYED 40 OR MORE WEEKS.	1 659	4	-	-	2	1	...	3
YEAR LAST WORKED								
TOTAL	199 282	1 422	-	314	583	404	...	409
NOW WORKING.	79 498	379	-	216	133	347	...	334
1980	10 147	55	-	17	69	33	...	64
1979	39 845	242	-	14	150	89	...	98
1978	7 334	85	-	6	29	23	...	33
1975 TO 1977	5 964	32	-	5	11	12	...	11
1974 OR EARLIER.	15 863	114	-	19	52	61	...	34
NEVER WORKED	41 192	295	-	36	154	36	...	35

TABLE 23. LABOR FORCE CHARACTERISTICS OF AMERICAN INDIANS, ESKIMOS, AND ALEUTS 16 YEARS OLD AND OVER FOR IDENTIFIED RESERVATIONS: 1980 — CON.

[INCLUDES AMERICAN INDIANS, ESKIMOS, AND ALEUTS IN HOUSEHOLDS WITH ONE OR MORE AMERICAN INDIAN, ESKIMO, OR ALEUT PERSONS. DATA ARE ESTIMATES BASED ON A SAMPLE; SEE INTRODUCTION. FOR MEANING OF SYMBOLS, SEE INTRODUCTION. FOR DEFINITIONS OF TERMS, SEE APPENDIXES A AND B]

IDENTIFIED RESERVATIONS	AUGUSTINE, CALIF.	BAD RIVER, WIS.	BARONA RANCHERIA, CALIF.	BAY MILLS, MICH.	BENTON PAIUTE, CALIF.	BERRY CREEK RANCHERIA, CALIF.	BIG BEND RANCHERIA, CALIF.	BIG CYPRESS, FLA.
LABOR FORCE STATUS IN 1979								
PERSONS IN LABOR FORCE IN 1979.	-	299	92	133	...	-	...	122
WORKED IN 1979	-	278	88	131	...	-	...	104
PAID JOB OR IN A BUSINESS OR FARM.	-	272	85	130	...	-	...	101
TRADITIONAL WORK	-	5	3	1	...	-	...	3
RECEIVED CASH.	-	3	3	1	...	-	...	3
DID NOT RECEIVE CASH	-	2	-	-	...	-	...	-
DID NOT WORK IN 1979	-	21	4	2	...	-	...	17
NOT IN LABOR FORCE IN 1979.	-	130	41	48	...	-	...	96
FEMALES IN LABOR FORCE IN 1979.	-	144	37	47	...	-	...	57
WORKED IN 1979	-	137	35	47	...	-	...	51
PAID JOB OR IN A BUSINESS OR FARM.	-	132	31	46	...	-	...	48
TRADITIONAL WORK	-	5	3	1	...	-	...	3
RECEIVED CASH.	-	3	3	1	...	-	...	3
DID NOT RECEIVE CASH	-	2	-	-	...	-	...	-
DID NOT WORK IN 1979	-	7	2	-	...	-	...	7
NOT IN LABOR FORCE IN 1979.	-	70	27	21	...	-	...	49
WEEKS WORKED IN 1979								
PERSONS WORKED IN 1979.	-	278	88	131	...	-	...	104
50 TO 52 WEEKS	-	102	37	57	...	-	...	66
40 TO 49 WEEKS	-	20	17	11	...	-	...	4
27 TO 39 WEEKS	-	38	20	18	...	-	...	20
14 TO 26 WEEKS	-	33	9	13	...	-	...	6
1 TO 13 WEEKS.	-	82	5	32	...	-	...	9
FEMALES WORKED IN 1979.	-	137	35	47	...	-	...	51
50 TO 52 WEEKS	-	49	15	22	...	-	...	39
40 TO 49 WEEKS	-	10	6	6	...	-	...	-
27 TO 39 WEEKS	-	34	9	2	...	-	...	6
14 TO 26 WEEKS	-	18	3	4	...	-	...	3
1 TO 13 WEEKS.	-	27	1	13	...	-	...	2
REASON FOR WORKING FEWER THAN 50 WEEKS IN 1979								
PERSONS WORKED IN 1979.	-	278	88	131	...	-	...	104
WORKED FEWER THAN 50 WEEKS	-	175	51	74	...	-	...	39
PERSONAL REASONS	-	61	15	22	...	-	...	17
SEASONAL JOB COMPLETED	-	14	2	23	...	-	...	13
SLACK WORK OR BUSINESS CONDITIONS.	-	15	17	4	...	-	...	3
TEMPORARY NONSEASONAL JOB COMPLETED.	-	10	4	1	...	-	...	2
UNSATISFACTORY WORK ARRANGEMENTS	-	8	-	-	...	-	...	-
COULD NOT FIND WORK.	-	33	3	10	...	-	...	1
BAD WEATHER CONDITIONS	-	2	5	1	...	-	...	-
DID NOT WANT WORK.	-	4	1	1	...	-	...	3
OTHER.	-	28	3	12	...	-	...	-
FEMALES WORKED IN 1979.	-	137	35	47	...	-	...	51
WORKED FEWER THAN 50 WEEKS	-	88	20	25	...	-	...	12
PERSONAL REASONS	-	42	5	10	...	-	...	7
SEASONAL JOB COMPLETED	-	2	-	6	...	-	...	2
SLACK WORK OR BUSINESS CONDITIONS.	-	7	9	1	...	-	...	1
TEMPORARY NONSEASONAL JOB COMPLETED.	-	7	3	1	...	-	...	-
UNSATISFACTORY WORK ARRANGEMENTS	-	4	-	-	...	-	...	-
COULD NOT FIND WORK.	-	13	1	3	...	-	...	1
BAD WEATHER CONDITIONS	-	-	-	-	...	-	...	-
DID NOT WANT WORK.	-	2	1	-	...	-	...	-
OTHER.	-	13	1	4	...	-	...	-
WORK AND UNEMPLOYMENT IN 1979								
PERSONS IN LABOR FORCE IN 1979.	-	299	92	133	...	-	...	122
WORKED FEWER THAN 50 WEEKS OR NOT AT ALL	-	197	55	76	...	-	...	56
WITH UNEMPLOYMENT IN 1979.	-	21	4	2	...	-	...	17
PERCENT OF PERSONS IN LABOR FORCE IN 1979	-	7.2	4.5	1.5	...	-	...	14.3
NO UNEMPLOYMENT IN 1979.	-	175	51	74	...	-	...	39
WORKED 50 TO 52 WEEKS.	-	102	37	57	...	-	...	66
WITH UNEMPLOYMENT IN 1979.	-	114	31	18	...	-	...	28
UNEMPLOYED 1 TO 4 WEEKS.	-	35	7	-	...	-	...	3
UNEMPLOYED 5 TO 10 WEEKS	-	27	8	2	...	-	...	1
UNEMPLOYED 11 TO 14 WEEKS.	-	14	5	3	...	-	...	1
UNEMPLOYED 15 TO 26 WEEKS.	-	22	7	6	...	-	...	3
UNEMPLOYED 27 TO 39 WEEKS.	-	6	1	3	...	-	...	7
UNEMPLOYED 40 OR MORE WEEKS.	-	10	3	4	...	-	...	13

TABLE 29. LABOR FORCE CHARACTERISTICS OF AMERICAN INDIANS, ESKIMOS, AND ALEUTS 16 YEARS OLD AND OVER FOR IDENTIFIED RESERVATIONS: 1980 - CON.

(INCLUDES AMERICAN INDIANS, ESKIMOS, AND ALEUTS IN HOUSEHOLDS WITH ONE OR MORE AMERICAN INDIAN, ESKIMO, OR ALEUT PERSONS. DATA ARE ESTIMATES BASED ON A SAMPLE; SEE INTRODUCTION. FOR MEANING OF SYMBOLS, SEE INTRODUCTION. FOR DEFINITION OF TERMS, SEE APPENDIXES A AND B)

IDENTIFIED RESERVATIONS	AUGUSTINE, CALIF.	BAD RIVER, WIS.	BARONA RANCHERIA, CALIF.	BAY MILLS, MICH.	BENTON PAIUTE, CALIF.	BERRY CREEK RANCHERIA, CALIF.	BIG BEND RANCHERIA, CALIF.	BIG CYPRESS, FLA.
FEMALES IN LABOR FORCE IN 1979. . .	-	144	37	47	...	-	...	97
WORKED FEWER THAN 50 WEEKS OR NOT AT ALL	-	95	22	25	...	-	...	18
WITH UNEMPLOYMENT IN 1979.	-	7	2	-	...	-	...	7
PERCENT OF FEMALES IN LABOR FORCE IN 1979	-	4.7	5.3	-	...	-	...	11.3
NO UNEMPLOYMENT IN 1979.	-	88	20	23	...	-	...	12
WORKED 50 TO 52 WEEKS.	-	49	15	22	...	-	...	39
WITH UNEMPLOYMENT IN 1979.	-	45	13	2	...	-	...	10
UNEMPLOYED 1 TO 4 WEEKS.	-	19	3	-	....	-	...	2
UNEMPLOYED 5 TO 10 WEEKS	-	9	4	-	....	-	...	-
UNEMPLOYED 11 TO 14 WEEKS.	-	5	-	-	....	-	...	-
UNEMPLOYED 15 TO 26 WEEKS.	-	8	3	1	....	-	...	-
UNEMPLOYED 27 TO 39 WEEKS.	-	2	1	-	....	-	...	1
UNEMPLOYED 40 OR MORE WEEKS.	-	3	1	1	...	-	...	7
YEAR LAST WORKED								
TOTAL	-	429	134	173	...	-	...	211
NOW WORKING.	-	153	71	93	....	-	...	102
1980	-	45	8	6	....	-	...	5
1979	-	91	15	34	....	-	...	8
1978	-	20	7	9	....	-	...	5
1975 TO 1977	-	44	1	2	....	-	...	2
1974 OR EARLIER.	-	51	16	15	....	-	...	34
NEVER WORKED	-	27	16	11	...	-	...	56

TABLE 35. LABOR FORCE CHARACTERISTICS OF AMERICAN INDIANS, ESKIMOS, AND ALEUTS 16 YEARS OLD AND OVER FOR IDENTIFIED RESERVATIONS: 1980 - CON.

(INCLUDES AMERICAN INDIANS, ESKIMOS, AND ALEUTS IN HOUSEHOLDS WITH ONE OR MORE AMERICAN INDIAN, ESKIMO, OR ALEUT PERSONS. DATA ARE ESTIMATES BASED ON A SAMPLE; SEE INTRODUCTION. FOR MEANING OF SYMBOLS, SEE INTRODUCTION. FOR DEFINITION OF TERMS, SEE APPENDIXES A AND B)

IDENTIFIED RESERVATIONS	BIG LAGOON RANCHERIA, CALIF.	BIG PINE RANCHERIA, CALIF.	BISHOP RANCHERIA, CALIF.	BLACKFEET, MONT.	BOIS FORTE (NETT LAKE), MINN.	BRIDGEPORT COLONY, CALIF.	BRIGHTON, FLA.	BUENA [illegible]
LABOR FORCE STATUS IN 1979								
PERSONS IN LABOR FORCE IN 1979	...	99	356	2 463	176	23	151	84
WORKED IN 1979	...	98	348	2 346	171	23	150	84
PAID JOB OR IN A BUSINESS OR FARM	...	97	344	2 288	170	23	145	84
TRADITIONAL WORK	...	1	3	58	1	-	5	-
RECEIVED CASH	...	1	1	38	1	-	4	-
DID NOT RECEIVE CASH	...	-	2	20	-	-	1	-
DID NOT WORK IN 1979	...	1	9	117	5	-	1	-
NOT IN LABOR FORCE IN 1979	...	60	137	948	58	15	48	18
FEMALES IN LABOR FORCE IN 1979	...	50	165	1 112	87	8	75	39
WORKED IN 1979	...	50	162	1 052	82	8	75	39
PAID JOB OR IN A BUSINESS OR FARM	...	48	160	1 023	81	8	69	39
TRADITIONAL WORK	...	1	1	29	1	-	5	-
RECEIVED CASH	...	1	-	17	1	-	4	-
DID NOT RECEIVE CASH	...	-	1	12	-	-	1	-
DID NOT WORK IN 1979	...	-	4	60	5	-	-	-
NOT IN LABOR FORCE IN 1979	...	35	91	619	35	13	29	9
WEEKS WORKED IN 1979								
PERSONS WORKED IN 1979	...	98	348	2 346	171	23	150	84
50 TO 52 WEEKS	...	34	158	964	64	9	82	33
40 TO 49 WEEKS	...	11	39	202	16	-	13	7
27 TO 39 WEEKS	...	9	53	313	24	-	21	3
14 TO 26 WEEKS	...	14	46	316	18	10	11	14
1 TO 13 WEEKS	...	10	50	552	49	5	22	23
FEMALES WORKED IN 1979	...	50	162	1 052	82	8	75	39
50 TO 52 WEEKS	...	24	74	416	35	4	37	17
40 TO 49 WEEKS	...	6	14	103	4	-	10	4
27 TO 39 WEEKS	...	5	17	145	7	-	10	1
14 TO 26 WEEKS	...	6	22	113	10	2	3	4
1 TO 13 WEEKS	...	6	32	274	26	2	14	13
REASON FOR WORKING FEWER THAN 50 WEEKS IN 1979								
PERSONS WORKED IN 1979	...	98	348	2 346	171	23	150	84
WORKED FEWER THAN 50 WEEKS	...	45	189	1 382	107	14	68	49
PERSONAL REASONS	...	26	74	449	43	3	36	19
SEASONAL JOB COMPLETED	...	5	38	527	16	5	7	7
SLACK WORK OR BUSINESS CONDITIONS	...	1	22	184	5	-	3	8
TEMPORARY NONSEASONAL JOB COMPLETED	...	1	13	70	21	5	3	1
UNSATISFACTORY WORK ARRANGEMENTS	...	2	3	43	4	-	4	-
COULD NOT FIND WORK	...	4	19	84	3	-	4	3
BAD WEATHER CONDITIONS	...	-	2	17	1	-	1	-
DID NOT WANT WORK	...	-	10	24	2	-	1	-
OTHER	...	6	8	63	12	1	8	4
FEMALES WORKED IN 1979	...	50	162	1 052	82	8	75	39
WORKED FEWER THAN 50 WEEKS	...	24	85	636	47	5	38	22
PERSONAL REASONS	...	17	48	263	27	1	17	11
SEASONAL JOB COMPLETED	...	1	11	214	1	1	6	3
SLACK WORK OR BUSINESS CONDITIONS	...	1	4	21	1	-	1	2
TEMPORARY NONSEASONAL JOB COMPLETED	...	-	5	41	10	1	1	2
UNSATISFACTORY WORK ARRANGEMENTS	...	2	1	19	-	-	3	1
COULD NOT FIND WORK	...	-	3	23	-	-	1	1
BAD WEATHER CONDITIONS	...	-	1	5	-	-	1	-
DID NOT WANT WORK	...	-	9	14	2	-	-	-
OTHER	...	2	3	35	6	1	7	2
WORK AND UNEMPLOYMENT IN 1979								
PERSONS IN LABOR FORCE IN 1979	...	99	356	2 463	176	23	151	84
WORKED FEWER THAN 50 WEEKS OR NOT AT ALL	...	46	198	1 499	112	14	69	49
WITH UNEMPLOYMENT IN 1979	...	1	9	117	5	-	1	-
PERCENT OF PERSONS IN LABOR FORCE IN 1979	...	1.1	2.5	4.7	2.8	-	0.8	-
NO UNEMPLOYMENT IN 1979	...	45	189	1 382	107	14	68	49
WORKED 50 TO 52 WEEKS	...	34	158	964	64	9	82	33
WITH UNEMPLOYMENT IN 1979	...	28	103	912	54	4	22	30
UNEMPLOYED 1 TO 4 WEEKS	...	12	26	198	17	-	4	3
UNEMPLOYED 5 TO 10 WEEKS	...	6	13	183	9	-	8	10
UNEMPLOYED 11 TO 14 WEEKS	...	-	17	167	12	-	1	7
UNEMPLOYED 15 TO 26 WEEKS	...	8	26	173	9	1	2	5
UNEMPLOYED 27 TO 39 WEEKS	...	1	10	73	1	2	2	3
UNEMPLOYED 40 OR MORE WEEKS	...	1	11	117	6	-	5	2

PUBLIC 25. LABOR FORCE CHARACTERISTICS OF AMERICAN INDIANS, ESKIMOS, AND ALEUTS 16 YEARS OLD AND OVER FOR IDENTIFIED RESERVATIONS: 1980 — CON.

[INCLUDES AMERICAN INDIANS, ESKIMOS, AND ALEUTS IN HOUSEHOLDS WITH ONE OR MORE AMERICAN INDIAN, ESKIMO, OR ALEUT PERSONS. DATA ARE ESTIMATES BASED ON A SAMPLE; SEE INTRODUCTION. FOR MEANING OF SYMBOLS, SEE INTRODUCTION. FOR DEFINITION OF TERMS, SEE APPENDIXES A AND B]

IDENTIFIED RESERVATIONS	BIG LAGOON RANCHERIA, CALIF.	BIG PINE RANCHERIA, CALIF.	BISHOP RANCHERIA, CALIF.	BLACKFEET, MONT.	BOIS FORTE (NETT LAKE), MINN.	BRIDGEPORT COLONY, CALIF.	BRIGHTON, FLA.	BURNS, OREG.
FEMALES IN LABOR FORCE IN 1979. . .	---	50	165	1 112	87	8	73	39
WORKED FEWER THAN 50 WEEKS OR NOT AT ALL	---	24	89	693	52	5	38	22
WITH UNEMPLOYMENT IN 1979.	---	-	4	46	3	-	-	-
PERCENT OF FEMALES IN LABOR FORCE IN 1979	---	-	2.2	5.4	5.7	-	-	-
NO UNEMPLOYMENT IN 1979.	---	24	85	636	47	5	38	22
WORKED 50 TO 52 WEEKS.	---	26	76	416	35	4	37	17
WITH UNEMPLOYMENT IN 1979.	---	14	34	361	18	-	8	13
UNEMPLOYED 1 TO 4 WEEKS.	---	10	16	108	7	-	2	3
UNEMPLOYED 5 TO 10 WEEKS	---	2	2	73	4	-	2	4
UNEMPLOYED 11 TO 14 WEEKS.	---	-	4	32	2	-	-	3
UNEMPLOYED 15 TO 26 WEEKS.	---	2	3	94	2	-	-	1
UNEMPLOYED 27 TO 39 WEEKS.	---	-	3	17	-	-	1	2
UNEMPLOYED 40 OR MORE WEEKS.	---	-	4	53	3	-	2	-
YEAR LAST WORKED								
TOTAL	---	139	494	3 411	234	36	200	102
WAS WORKING.	---	74	225	1 521	104	20	130	41
1980	---	4	50	146	19	3	12	14
1979	---	24	85	776	55	1	22	30
1978	---	2	17	134	13	-	4	-
1975 TO 1977	---	4	15	143	12	1	2	3
1974 OR EARLIER.	---	24	74	190	14	5	17	7
NEVER WORKED	---	26	27	301	17	6	22	7

TABLE 25. LABOR FORCE CHARACTERISTICS OF HISPANIC FEMALES, FEMALES, AND ADULTS 16 YEARS AND OVER FOR SELECTED HISPANIC ORIGIN GROUPS: 1980 — [CON.

[INCLUDES PERSONS REPORTED, ESTIMATED, AND ALLOCATED. DATA ARE FOR PERSONS WITHIN HISPANIC ORIGIN GROUPS, REGIONS, OR PARTS THEREOF. DATA ARE ESTIMATES BASED ON A SAMPLE; SEE INTRODUCTION. FOR MEANING OF SYMBOLS, SEE INTRODUCTION. FOR DEFINITIONS OF TERMS, SEE APPENDIXES A AND B]

SURVEY/ITEM DESCRIPTIONS	CUBAN, CALIF.	CUBAN, NEW MEXICO, CALIF.	CUBAN, OREGON, CALIF.	CUBAN, OTHER, CALIF.	CUBAN, NEW YORK, METR.	CUBAN, CONNECTICUT, N.MET.	CUBAN, CAPITOL REGION, CALIF.	CUBAN, OTHER, CALIF.
LABOR FORCE STATUS IN 1979								
PERSONS IN LABOR FORCE IN 1979.	---	---	---	26	67	237	-	9
WORKED IN 1979	---	---	---	25	67	237	-	9
PAID JOB OR IN A BUSINESS OR FARM.	---	---	---	25	67	237	-	9
TRADITIONAL WORK	---	---	---	1	-	12	-	-
RECEIVED CASH.	---	---	---	1	-	11	-	-
DID NOT RECEIVE CASH	---	---	---	-	-	1	-	-
DID NOT WORK IN 1979	---	---	---	1	3	24	-	2
NOT IN LABOR FORCE IN 1979.	---	---	---	21	32	165	-	9
FEMALES IN LABOR FORCE IN 1979.	---	---	---	9	39	68	-	3
WORKED IN 1979	---	---	---	8	31	68	-	3
PAID JOB OR IN A BUSINESS OR FARM.	---	---	---	8	31	68	-	3
TRADITIONAL WORK	---	---	---	-	-	7	-	-
RECEIVED CASH.	---	---	---	-	-	7	-	-
DID NOT RECEIVE CASH	---	---	---	-	-	-	-	-
DID NOT WORK IN 1979	---	---	---	1	8	6	-	1
NOT IN LABOR FORCE IN 1979.	---	---	---	21	32	165	-	9
WEEKS WORKED IN 1979								
PERSONS WORKED IN 1979.	---	---	---	26	67	237	-	9
50 TO 52 WEEKS	---	---	---	7	32	114	-	6
48 TO 49 WEEKS	---	---	---	1	4	14	-	-
27 TO 39 WEEKS	---	---	---	8	12	88	-	1
14 TO 26 WEEKS	---	---	---	2	3	8	-	-
1 TO 13 WEEKS.	---	---	---	2	9	13	-	2
FEMALES WORKED IN 1979.	---	---	---	8	31	68	-	3
50 TO 52 WEEKS	---	---	---	5	19	51	-	2
48 TO 49 WEEKS	---	---	---	-	4	3	-	-
27 TO 39 WEEKS	---	---	---	-	2	12	-	-
14 TO 26 WEEKS	---	---	---	1	1	9	-	1
1 TO 13 WEEKS.	---	---	---	2	5	30	-	-
REASON FOR WORKING FEWER THAN 50 WEEKS IN 1979								
PERSONS WORKED IN 1979.	---	---	---	26	67	237	-	9
WORKED FEWER THAN 50 WEEKS	---	---	---	19	35	123	-	3
PERSONAL REASONS	---	---	---	1	7	23	-	-
SEASONAL JOB COMPLETED	---	---	---	-	1	13	-	-
SLACK WORK OR BUSINESS CONDITIONS.	---	---	---	3	1	13	-	-
TEMPORARY NONSEASONAL JOB COMPLETED.	---	---	---	4	10	17	-	-
UNSATISFACTORY WORK ARRANGEMENTS	---	---	---	-	2	4	-	-
CHILD NOT FIND WORK.	---	---	---	1	-	4	-	-
BAD WEATHER CONDITIONS	---	---	---	1	-	-	-	-
DID NOT WANT WORK.	---	---	---	-	-	3	-	-
OTHER.	---	---	---	1	9	23	-	-
FEMALES WORKED IN 1979.	---	---	---	8	31	68	-	3
WORKED FEWER THAN 50 WEEKS	---	---	---	5	12	43	-	1
PERSONAL REASONS	---	---	---	1	2	16	-	-
SEASONAL JOB COMPLETED	---	---	---	-	-	7	-	-
SLACK WORK OR BUSINESS CONDITIONS.	---	---	---	-	-	-	-	-
TEMPORARY NONSEASONAL JOB COMPLETED.	---	---	---	1	6	8	-	-
UNSATISFACTORY WORK ARRANGEMENTS	---	---	---	-	-	-	-	-
CHILD NOT FIND WORK.	---	---	---	-	-	1	-	-
BAD WEATHER CONDITIONS	---	---	---	-	-	-	-	-
DID NOT WANT WORK.	---	---	---	-	-	1	-	-
OTHER.	---	---	---	1	4	10	-	-
WORK AND UNEMPLOYMENT IN 1979								
PERSONS IN LABOR FORCE IN 1979.	---	---	---	26	67	237	-	9
WORKED FEWER THAN 50 WEEKS OR NOT AT ALL	---	---	---	19	35	123	-	3
WITH UNEMPLOYMENT IN 1979.	---	---	---	1	5	14	-	-
PERCENT OF PERSONS IN LABOR FORCE IN 1979	---	---	---	4.3	7.3	5.9	-	3.3
NO UNEMPLOYMENT IN 1979.	---	---	---	18	30	109	-	3
WORKED 50 TO 52 WEEKS.	---	---	---	7	32	114	-	6
WITH UNEMPLOYMENT IN 1979.	---	---	---	15	23	91	-	2
UNEMPLOYED 1 TO 4 WEEKS.	---	---	---	2	12	21	-	-
UNEMPLOYED 5 TO 10 WEEKS	---	---	---	-	1	14	-	-
UNEMPLOYED 11 TO 14 WEEKS.	---	---	---	2	2	3	-	-
UNEMPLOYED 15 TO 26 WEEKS.	---	---	---	9	5	5	-	1
UNEMPLOYED 27 TO 39 WEEKS.	---	---	---	1	1	3	-	-
UNEMPLOYED 40 OR MORE WEEKS.	---	---	---	1	2	9	-	1

TABLE 25. LABOR FORCE CHARACTERISTICS OF AMERICAN INDIANS, BOUNDS, AND ALERTS 16 YEARS OLD AND OVER FOR IDENTIFIED RESERVATIONS: 1980 - [illegible]

CONCLUDES AMERICAN INDIANS, BOUNDS, AND ALERTS IN HOUSEHOLDS WITH ONE OR MORE AMERICAN INDIAN, BOUNDS, OR ALERT PERSONS. DATA ARE ESTIMATED BASED ON A SAMPLE; SEE INTRODUCTION. FOR MEANING OF SYMBOLS, SEE INTRODUCTION. FOR DEFINITION OF TERMS, SEE APPENDIXES A AND B

[illegible]TIFIED RESERVATIONS	CABAZON, CALIF.	CACHIL DEHE RANCHERIA, CALIF.	CANDELLA, CALIF.	CAMPO, CALIF.	CAMP VERDE, ARIZ.	CANONCITO, N.MEX.	CAPITAN GRANDE, CALIF.	CARSON COLONY, NEV.
FEMALES IN LABOR FORCE IN 1979.	---	---	---	9	35	105	-	45
[illegible] FEWER THAN 50 WEEKS OR NOT AT [illegible]	---	---	---	4	16	54	-	24
[illegible] UNEMPLOYMENT IN 1979.	---	---	---	1	4	8	-	1
PERCENT OF FEMALES IN LABOR FORCE IN 1979	---	---	---	12.3	11.4	8.0	-	2.8
[illegible] UNEMPLOYMENT IN 1979.	---	---	---	3	12	45	-	23
[illegible] 50 TO 52 WEEKS.	---	---	---	5	19	51	-	21
[illegible] UNEMPLOYMENT IN 1979.	---	---	---	3	18	23	-	1
UNEMPLOYED 1 TO 4 WEEKS.	---	---	---	-	7	11	-	1
UNEMPLOYED 5 TO 10 WEEKS	---	---	---	-	-	4	-	-
UNEMPLOYED 11 TO 14 WEEKS.	---	---	---	1	2	1	-	-
UNEMPLOYED 15 TO 26 WEEKS.	---	---	---	1	-	1	-	-
UNEMPLOYED 27 TO 39 WEEKS.	---	---	---	-	-	1	-	-
UNEMPLOYED 40 OR MORE WEEKS.	---	---	---	1	1	5	-	-
[illegible] LAST WORKED								
TOTAL	---	---	---	52	102	556	-	139
[illegible] WORKING.	---	---	---	17	41	142	-	63
[illegible]	---	---	---	-	2	14	-	10
[illegible]	---	---	---	11	20	105	-	25
[illegible]	---	---	---	3	2	12	-	8
[illegible] TO 1977	---	---	---	2	8	8	-	1
[illegible] OR EARLIER.	---	---	---	7	9	9	-	18
[illegible] WORKED	---	---	---	12	20	269	-	14

TABLE 23. LABOR FORCE CHARACTERISTICS OF AMERICAN INDIANS, ESKIMOS, AND ALEUTS 16 YEARS OLD AND OVER FOR IDENTIFIED OBSERVATIONS: 1980 -- CON.

[INCLUDES AMERICAN INDIANS, ESKIMOS, AND ALEUTS IN HOUSEHOLDS WITH ONE OR MORE AMERICAN INDIAN, ESKIMO, OR ALEUT PERSONS. DATA ARE ESTIMATES BASED ON A SAMPLE; SEE INTRODUCTION. FOR MEANING OF SYMBOLS, SEE INTRODUCTION. FOR DEFINITION OF TERMS, SEE APPENDIXES A AND B]

IDENTIFIED OBSERVATIONS	CATAWBA, S.C.	CATTARAUGUS, N.Y.	CEDARVILLE RANCHERIA, CALIF.	CHEMEHUEVI, CALIF.	CHEMEHUEVI, CALIF.	CHEYENNE RIVER, S.DAK.	CHITIMACHA, LA.	COCHITI PUEBLO, N.MEX.
LABOR FORCE STATUS IN 1979								
PERSONS IN LABOR FORCE IN 1979.	460	740	...	75	...	608	75	253
WORKED IN 1979	446	720	...	71	...	570	74	247
PAID JOB OR IN A BUSINESS OR FARM.	444	713	...	67	...	552	74	222
TRADITIONAL WORK	1	7	...	4	...	18	-	24
RECEIVED CASH.	1	1	...	1	...	17	-	20
DID NOT RECEIVE CASH	-	6	...	3	...	1	-	4
DID NOT WORK IN 1979	14	19	...	4	...	38	1	7
NOT IN LABOR FORCE IN 1979.	131	440	...	34	...	233	35	139
FEMALES IN LABOR FORCE IN 1979.	190	352	...	38	...	249	25	115
WORKED IN 1979	179	346	...	37	...	231	23	111
PAID JOB OR IN A BUSINESS OR FARM.	178	342	...	32	...	227	23	98
TRADITIONAL WORK	1	4	...	4	...	4	-	13
RECEIVED CASH.	1	1	...	3	...	4	-	13
DID NOT RECEIVE CASH	-	3	...	1	...	-	-	-
DID NOT WORK IN 1979	11	6	...	6	...	18	1	4
NOT IN LABOR FORCE IN 1979.	112	283	...	20	...	167	25	91
WEEKS WORKED IN 1979								
PERSONS WORKED IN 1979.	444	720	...	71	...	570	74	247
50 TO 52 WEEKS	230	327	...	52	...	243	52	137
40 TO 49 WEEKS	46	67	...	5	...	30	4	14
27 TO 39 WEEKS	39	108	...	7	...	84	6	23
14 TO 26 WEEKS	34	91	...	11	...	79	3	27
1 TO 13 WEEKS.	36	128	...	16	...	132	7	46
FEMALES WORKED IN 1979.	179	346	...	37	...	231	23	111
50 TO 52 WEEKS	81	177	...	16	...	74	17	53
40 TO 49 WEEKS	17	32	...	2	...	18	-	9
27 TO 39 WEEKS	22	35	...	4	...	41	1	11
14 TO 26 WEEKS	29	42	...	4	...	33	1	14
1 TO 13 WEEKS.	30	60	...	10	...	64	4	24
REASON FOR WORKING FEWER THAN 50 WEEKS IN 1979								
PERSONS WORKED IN 1979.	444	720	...	71	...	570	74	247
WORKED FEWER THAN 50 WEEKS	196	393	...	39	...	325	22	110
PERSONAL REASONS	91	133	...	6	...	91	11	43
SEASONAL JOB COMPLETED	16	133	...	13	...	97	1	31
SLACK WORK OR BUSINESS CONDITIONS.	26	62	...	8	...	33	2	3
TEMPORARY NONSEASONAL JOB COMPLETED.	-	16	...	4	...	45	4	20
UNSATISFACTORY WORK ARRANGEMENTS	4	3	...	1	...	3	1	1
COULD NOT FIND WORK.	21	15	...	2	...	18	1	2
BAD WEATHER CONDITIONS	6	6	...	-	...	1	-	-
DID NOT WANT WORK.	10	4	...	2	...	10	1	-
OTHER.	22	22	...	3	...	9	-	6
FEMALES WORKED IN 1979.	179	346	...	37	...	231	23	111
WORKED FEWER THAN 50 WEEKS	98	169	...	20	...	156	6	57
PERSONAL REASONS	40	94	...	6	...	47	4	25
SEASONAL JOB COMPLETED	6	31	...	6	...	40	1	17
SLACK WORK OR BUSINESS CONDITIONS.	12	15	...	4	...	15	-	-
TEMPORARY NONSEASONAL JOB COMPLETED.	-	9	...	-	...	37	-	11
UNSATISFACTORY WORK ARRANGEMENTS	4	-	...	1	...	1	-	1
COULD NOT FIND WORK.	8	6	...	-	...	7	-	1
BAD WEATHER CONDITIONS	-	-	...	-	...	1	-	-
DID NOT WANT WORK.	4	6	...	2	...	4	1	-
OTHER.	4	13	...	-	...	5	-	2
WORK AND UNEMPLOYMENT IN 1979								
PERSONS IN LABOR FORCE IN 1979.	460	740	...	75	...	608	75	253
WORKED FEWER THAN 50 WEEKS OR NOT AT ALL	210	413	...	43	...	362	23	117
WITH UNEMPLOYMENT IN 1979.	14	19	...	4	...	38	1	7
PERCENT OF PERSONS IN LABOR FORCE IN 1979	3.1	2.6	...	5.6	...	6.2	1.7	2.6
NO UNEMPLOYMENT IN 1979.	196	393	...	39	...	325	22	110
WORKED 50 TO 52 WEEKS.	250	327	...	32	...	245	52	137
WITH UNEMPLOYMENT IN 1979.	115	221	...	25	...	195	8	20
UNEMPLOYED 1 TO 4 WEEKS.	43	59	...	13	...	58	-	4
UNEMPLOYED 5 TO 10 WEEKS	20	29	...	3	...	45	4	6
UNEMPLOYED 11 TO 14 WEEKS.	30	55	...	5	...	22	2	5
UNEMPLOYED 15 TO 26 WEEKS.	18	54	...	2	...	41	1	1
UNEMPLOYED 27 TO 39 WEEKS.	2	25	...	2	...	23	1	1
UNEMPLOYED 40 OR MORE WEEKS.	2	19	...	-	...	8	1	2

TABLE 35. LABOR FORCE CHARACTERISTICS OF AMERICAN INDIANS, ESKIMOS, AND ALEUTS 16 YEARS OLD AND OVER FOR IDENTIFIED RESERVATIONS: 1980 - CON.

[INCLUDES AMERICAN INDIANS, ESKIMOS, AND ALEUTS IN HOUSEHOLDS WITH ONE OR MORE AMERICAN INDIAN, ESKIMO, OR ALEUT PERSONS. DATA ARE ESTIMATES BASED ON A SAMPLE; SEE INTRODUCTION. FOR MEANING OF SYMBOLS, SEE INTRODUCTION. FOR DEFINITION OF TERMS, SEE APPENDIXES A AND B]

IDENTIFIED RESERVATIONS	CATAWBA, S.C.	CATTARAUGUS, N.Y.	CEDARVILLE RANCHERIA, CALIF.	CHEHALIS, WASH.	CHEMEHUEVI, CALIF.	CHEYENNE RIVER, S.DAK.	CHITIMACHA, LA.	COCHITI PUEBLO, N.MEX.
FEMALES IN LABOR FORCE IN 1979. . .	190	352	...	39	...	249	25	115
WORKED FEWER THAN 50 WEEKS OR NOT AT ALL	109	173	...	22	...	174	8	61
WITH UNEMPLOYMENT IN 1979.	11	6	...	2	...	18	1	4
PERCENT OF FEMALES IN LABOR FORCE IN 1979	5.9	1.4	...	5.4	...	7.2	5.1	3.5
NO UNEMPLOYMENT IN 1979.	98	169	...	20	...	156	6	57
WORKED 50 TO 52 WEEKS.	81	177	...	16	...	76	17	53
WITH UNEMPLOYMENT IN 1979.	48	74	...	9	...	78	2	8
UNEMPLOYED 1 TO 4 WEEKS.	17	20	...	4	...	26	-	3
UNEMPLOYED 5 TO 10 WEEKS	13	10	...	1	...	16	-	3
UNEMPLOYED 11 TO 14 WEEKS.	10	17	...	2	...	8	-	-
UNEMPLOYED 15 TO 26 WEEKS.	6	13	...	-	...	17	-	-
UNEMPLOYED 27 TO 39 WEEKS.	2	4	...	-	...	7	1	1
UNEMPLOYED 40 OR MORE WEEKS.	-	8	...	-	...	5	1	1
YEAR LAST WORKED								
TOTAL	611	1 199	...	112	...	841	110	383
NOW WORKING.	356	498	...	46	...	364	36	155
1980	40	63	...	6	...	35	9	14
1979	65	181	...	20	...	189	10	91
1978	21	49	...	10	...	32	5	10
1975 TO 1977	17	61	...	4	...	22	4	10
1974 OR EARLIER.	47	188	...	12	...	40	15	52
NEVER WORKED	65	160	...	13	...	159	11	45

TABLE 25. LABOR FORCE CHARACTERISTICS OF AMERICAN INDIANS, ESKIMOS, AND ALEUTS 16 YEARS OLD AND OVER FOR IDENTIFIED RESERVATIONS: 1980 - CON.

(INCLUDES AMERICAN INDIANS, ESKIMOS, AND ALEUTS IN HOUSEHOLDS WITH ONE OR MORE AMERICAN INDIAN, ESKIMO, OR ALEUT PERSONS. DATA ARE ESTIMATES BASED ON A SAMPLE; SEE INTRODUCTION. FOR MEANING OF SYMBOLS, SEE INTRODUCTION. FOR DEFINITION OF TERMS, SEE APPENDIXES A AND B)

IDENTIFIED RESERVATIONS	COCOPAH, ARIZ.	COEUR D'ALENE, IDAHO	COLD SPRINGS RANCHERIA, CALIF.	COLORADO RIVER, ARIZ.-CALIF. TOTAL	COLORADO RIVER, ARIZ.-CALIF. ARIZONA	COLORADO RIVER, ARIZ.-CALIF. CALIFORNIA	COLVILLE, WASH.	CORTINA RANCHERIA, CALIF.
LABOR FORCE STATUS IN 1979								
PERSONS IN LABOR FORCE IN 1979. .	118	232	21	854	839	...	1 761	...
WORKED IN 1979	108	220	21	827	812	...	1 718	...
PAID JOB OR IN A BUSINESS OR FARM. .	107	214	21	815	800	...	1 690	...
TRADITIONAL WORK	1	6	-	12	12	...	27	...
RECEIVED CASH.	1	4	-	9	9	...	18	...
DID NOT RECEIVE CASH	-	2	-	3	3	...	9	...
DID NOT WORK IN 1979	10	12	-	28	28	...	43	...
NOT IN LABOR FORCE IN 1979. . . .	93	96	21	298	298	...	449	...
FEMALES IN LABOR FORCE IN 1979. .	48	98	10	379	372	...	778	...
WORKED IN 1979	40	93	10	361	354	...	751	...
PAID JOB OR IN A BUSINESS OR FARM. .	39	90	10	353	346	...	737	...
TRADITIONAL WORK	1	3	-	8	8	...	14	...
RECEIVED CASH.	1	3	-	7	7	...	6	...
DID NOT RECEIVE CASH	-	-	-	1	1	...	8	...
DID NOT WORK IN 1979	8	5	-	18	18	...	27	...
NOT IN LABOR FORCE IN 1979. . . .	59	69	12	188	188	...	300	...
WEEKS WORKED IN 1979								
PERSONS WORKED IN 1979.	108	220	21	827	812	...	1 718	...
50 TO 52 WEEKS	48	76	6	422	414	...	727	...
40 TO 49 WEEKS	12	19	1	87	87	...	169	...
27 TO 39 WEEKS	18	31	4	94	94	...	226	...
14 TO 26 WEEKS	17	40	1	77	70	...	199	...
1 TO 13 WEEKS.	20	34	9	146	146	...	396	...
FEMALES WORKED IN 1979.	40	93	10	361	354	...	751	...
50 TO 52 WEEKS	13	29	4	171	166	...	271	...
40 TO 49 WEEKS	2	3	-	50	50	...	62	...
27 TO 39 WEEKS	7	15	3	34	34	...	181	...
14 TO 26 WEEKS	6	23	1	27	23	...	95	...
1 TO 13 WEEKS.	12	22	2	78	78	...	223	...
REASON FOR WORKING FEWER THAN 50 WEEKS IN 1979								
PERSONS WORKED IN 1979.	108	220	21	827	812	...	1 718	...
WORKED FEWER THAN 50 WEEKS	68	144	15	405	398	...	990	...
PERSONAL REASONS	12	34	1	194	189	...	455	...
SEASONAL JOB COMPLETED	14	50	1	77	77	...	236	...
SLACK WORK OR BUSINESS CONDITIONS. . .	9	14	-	20	18	...	92	...
TEMPORARY NONSEASONAL JOB COMPLETED. .	5	9	10	40	40	...	56	...
UNSATISFACTORY WORK ARRANGEMENTS . . .	-	5	-	17	17	...	33	...
COULD NOT FIND WORK.	12	8	-	20	20	...	54	...
BAD WEATHER CONDITIONS	-	7	-	8	8	...	24	...
DID NOT WANT WORK.	1	6	-	4	4	...	13	...
OTHER.	14	12	2	25	25	...	26	...
FEMALES WORKED IN 1979.	40	93	10	361	354	...	751	...
WORKED FEWER THAN 50 WEEKS	27	64	6	190	188	...	481	...
PERSONAL REASONS	2	17	1	102	102	...	269	...
SEASONAL JOB COMPLETED	4	24	-	29	29	...	106	...
SLACK WORK OR BUSINESS CONDITIONS. . .	4	3	-	6	4	...	19	...
TEMPORARY NONSEASONAL JOB COMPLETED. .	3	2	3	23	23	...	29	...
UNSATISFACTORY WORK ARRANGEMENTS . . .	-	4	-	6	6	...	21	...
COULD NOT FIND WORK.	6	1	-	11	11	...	15	...
BAD WEATHER CONDITIONS	-	2	-	1	1	...	2	...
DID NOT WANT WORK.	-	4	-	3	3	...	6	...
OTHER.	8	8	1	8	8	...	13	...
WORK AND UNEMPLOYMENT IN 1979								
PERSONS IN LABOR FORCE IN 1979. .	118	232	21	854	839	...	1 761	...
WORKED FEWER THAN 50 WEEKS OR NOT AT ALL	78	156	15	433	426	...	1 034	...
WITH UNEMPLOYMENT IN 1979.	10	12	-	28	28	...	43	...
PERCENT OF PERSONS IN LABOR FORCE IN 1979	8.6	5.1	-	3.2	3.3	...	2.4	...
NO UNEMPLOYMENT IN 1979.	68	144	15	405	398	...	990	...
WORKED 50 TO 52 WEEKS.	40	76	6	422	414	...	727	...
WITH UNEMPLOYMENT IN 1979.	52	86	2	225	225	...	502	...
UNEMPLOYED 1 TO 4 WEEKS.	25	23	-	105	105	...	92	...
UNEMPLOYED 5 TO 10 WEEKS	8	18	-	44	44	...	114	...
UNEMPLOYED 11 TO 14 WEEKS.	8	13	-	27	27	...	97	...
UNEMPLOYED 15 TO 26 WEEKS.	4	20	2	22	22	...	124	...
UNEMPLOYED 27 TO 39 WEEKS.	2	6	-	12	12	...	43	...
UNEMPLOYED 40 OR MORE WEEKS.	4	7	-	15	15	...	33	...

TABLE 23. LABOR FORCE CHARACTERISTICS OF AMERICAN INDIANS, ESKIMOS, AND ALEUTS 16 YEARS OLD AND OVER FOR IDENTIFIED RESERVATIONS: 1980 — CON.

[INCLUDES AMERICAN INDIANS, ESKIMOS, AND ALEUTS IN HOUSEHOLDS WITH ONE OR MORE AMERICAN INDIAN, ESKIMO, OR ALEUT PERSONS. DATA ARE ESTIMATES BASED ON A SAMPLE; SEE INTRODUCTION. FOR MEANING OF SYMBOLS, SEE INTRODUCTION. FOR DEFINITION OF TERMS, SEE APPENDIXES A AND B]

IDENTIFIED RESERVATIONS	COEUR D'ALENE, IDAHO	COLD SPRINGS RANCHERIA, CALIF.	COLORADO RIVER, ARIZ.-CALIF.			COLVILLE, WASH.	CORTINA RANCHERIA, CALIF.
			TOTAL	ARIZONA	CALIFORNIA		
FEMALES IN LABOR FORCE IN 1979	98	10	379	372	...	778	...
WORKED FEWER THAN 50 WEEKS OR NOT AT ALL	49	6	208	205	...	307	...
WITH UNEMPLOYMENT IN 1979	5	-	18	18	...	27	...
PERCENT OF FEMALES IN LABOR FORCE IN 1979	5.0	-	4.7	4.8	...	3.4	...
NO UNEMPLOYMENT IN 1979	44	4	190	188	...	481	...
WORKED 50 TO 52 WEEKS	29	4	171	166	...	271	...
WITH UNEMPLOYMENT IN 1979	37	-	93	93	...	197	...
UNEMPLOYED 1 TO 4 WEEKS	8	-	43	43	...	55	...
UNEMPLOYED 5 TO 10 WEEKS	9	-	21	21	...	34	...
UNEMPLOYED 11 TO 14 WEEKS	4	-	9	9	...	38	...
UNEMPLOYED 15 TO 26 WEEKS	11	-	10	10	...	45	...
UNEMPLOYED 27 TO 39 WEEKS	3	-	4	4	...	9	...
UNEMPLOYED 40 OR MORE WEEKS	2	-	6	6	...	14	...
YEAR LAST WORKED							
TOTAL	327	42	1 153	1 138	...	2 210	...
NOW WORKING	134	11	585	579	...	1 122	...
1980	12	-	66	66	...	185	...
1979	87	11	210	202	...	442	...
1978	17	2	28	28	...	79	...
1975 TO 1977	19	-	31	31	...	88	...
1974 OR EARLIER	30	7	59	59	...	157	...
NEVER WORKED	29	10	174	174	...	120	...

TABLE 25. LABOR FORCE CHARACTERISTICS OF AMERICAN INDIANS, ESKIMOS, AND ALEUTS 16 YEARS OLD AND OVER FOR IDENTIFIED RESERVATIONS: 1980 - CON.

(INCLUDES AMERICAN INDIANS, ESKIMOS, AND ALEUTS IN HOUSEHOLDS WITH ONE OR MORE AMERICAN INDIAN, ESKIMO, OR ALEUT POPULATION. DATA ARE ESTIMATES BASED ON A SAMPLE; SEE INTRODUCTION. FOR MEANING OF SYMBOLS, SEE INTRODUCTION. FOR DEFINITION OF TERMS, SEE APPENDIXES A AND B)

IDENTIFIED RESERVATIONS	COUSHATTA, LA.	COYOTE VALLEY RANCHERIA, CALIF.	CROW, MONT.	CROW CREEK, S.DAK.	CUYAPAIPE, CALIF.	DEER CREEK, MINN.	DRESSLER-VILLE COLONY, NEV.	DRY CREEK RANCHERIA, CALIF.
LABOR FORCE STATUS IN 1979								
PERSONS IN LABOR FORCE IN 1979. . .	...	-	1 690	571	...	...	69	8
WORKED IN 1979	...	-	1 506	539	...	...	69	8
PAID JOB OR IN A BUSINESS OR FARM. .	...	-	1 471	534	...	...	69	8
TRADITIONAL WORK	...	-	35	5	...	...	-	-
RECEIVED CASH.	...	-	30	4	...	...	-	-
DID NOT RECEIVE CASH	...	-	5	2	...	...	-	-
DID NOT WORK IN 1979	...	-	184	32	...	...	8	1
NOT IN LABOR FORCE IN 1979. . . .	...	-	722	238	...	...	8	10
FEMALES IN LABOR FORCE IN 1979. .	...	-	736	263	...	...	31	3
WORKED IN 1979	...	-	659	258	...	...	31	2
PAID JOB OR IN A BUSINESS OR FARM. .	...	-	645	256	...	...	31	2
TRADITIONAL WORK	...	-	14	1	...	...	-	-
RECEIVED CASH.	...	-	12	1	...	...	-	-
DID NOT RECEIVE CASH	...	-	2	-	...	...	-	-
DID NOT WORK IN 1979	...	-	97	25	...	...	9	1
NOT IN LABOR FORCE IN 1979. . . .	...	-	488	169	...	...	9	14
WEEKS WORKED IN 1979								
PERSONS WORKED IN 1979.	...	-	1 506	539	...	...	69	8
50 TO 52 WEEKS	...	-	680	210	...	...	42	2
40 TO 49 WEEKS	...	-	148	95	...	...	1	-
27 TO 39 WEEKS	...	-	208	79	...	...	4	-
14 TO 26 WEEKS	...	-	157	48	...	...	9	1
1 TO 13 WEEKS.	...	-	312	126	...	...	12	5
FEMALES WORKED IN 1979.	...	-	659	258	...	...	31	2
50 TO 52 WEEKS	...	-	261	99	...	...	23	1
40 TO 49 WEEKS	...	-	79	21	...	...	1	-
27 TO 39 WEEKS	...	-	108	44	...	...	1	-
14 TO 26 WEEKS	...	-	69	23	...	...	3	-
1 TO 13 WEEKS.	...	-	141	51	...	...	3	1
REASON FOR WORKING FEWER THAN 50 WEEKS IN 1979								
PERSONS WORKED IN 1979.	...	-	1 506	539	...	...	69	8
WORKED FEWER THAN 50 WEEKS	...	-	826	329	...	...	27	6
PERSONAL REASONS	...	-	236	97	...	...	7	-
SEASONAL JOB COMPLETED	...	-	231	91	...	...	8	3
SLACK WORK OR BUSINESS CONDITIONS. . .	...	-	75	35	...	...	4	2
TEMPORARY NONSEASONAL JOB COMPLETED. .	...	-	82	18	...	...	3	1
UNSATISFACTORY WORK ARRANGEMENTS . . .	...	-	22	6	...	...	-	-
COULD NOT FIND WORK.	...	-	92	45	...	...	4	-
BAD WEATHER CONDITIONS	...	-	5	-	...	...	-	-
DID NOT WANT WORK.	...	-	9	-	...	...	1	-
OTHER.	...	-	74	37	...	...	-	-
FEMALES WORKED IN 1979.	...	-	659	258	...	...	31	2
WORKED FEWER THAN 50 WEEKS	...	-	397	139	...	...	7	1
PERSONAL REASONS	...	-	136	47	...	...	3	-
SEASONAL JOB COMPLETED	...	-	95	33	...	...	-	1
SLACK WORK OR BUSINESS CONDITIONS. . .	...	-	30	20	...	...	-	-
TEMPORARY NONSEASONAL JOB COMPLETED. .	...	-	38	10	...	...	3	-
UNSATISFACTORY WORK ARRANGEMENTS . . .	...	-	12	3	...	...	-	-
COULD NOT FIND WORK.	...	-	32	11	...	...	-	-
BAD WEATHER CONDITIONS	...	-	-	-	...	...	-	-
DID NOT WANT WORK.	...	-	9	-	...	...	1	-
OTHER.	...	-	46	14	...	...	-	-
WORK AND UNEMPLOYMENT IN 1979								
PERSONS IN LABOR FORCE IN 1979. . .	...	-	1 690	571	...	...	69	8
WORKED FEWER THAN 50 WEEKS OR NOT AT ALL	...	-	1 010	361	...	...	27	6
WITH UNEMPLOYMENT IN 1979.	...	-	184	32	...	...	-	-
PERCENT OF PERSONS IN LABOR FORCE IN 1979	...	-	10.9	5.5	...	...	-	-
NO UNEMPLOYMENT IN 1979.	...	-	826	329	...	...	27	6
WORKED 50 TO 52 WEEKS.	...	-	680	210	...	...	42	2
WITH UNEMPLOYMENT IN 1979.	...	-	681	261	...	...	16	3
UNEMPLOYED 1 TO 4 WEEKS.	...	-	146	45	...	...	4	2
UNEMPLOYED 5 TO 10 WEEKS	...	-	142	32	...	...	8	1
UNEMPLOYED 11 TO 14 WEEKS.	...	-	119	39	...	...	-	-
UNEMPLOYED 15 TO 26 WEEKS.	...	-	98	42	...	...	1	-
UNEMPLOYED 27 TO 39 WEEKS.	...	-	83	44	...	...	2	-
UNEMPLOYED 40 OR MORE WEEKS.	...	-	92	39	...	...	-	-

TABLE 23. LABOR FORCE CHARACTERISTICS OF AMERICAN INDIANS, ESKIMOS, AND ALEUTS 16 YEARS OLD AND OVER FOR IDENTIFIED RESERVATIONS: 1980 - CON.

[INCLUDES AMERICAN INDIANS, ESKIMOS, AND ALEUTS IN HOUSEHOLDS WITH ONE OR MORE AMERICAN INDIAN, ESKIMO, OR ALEUT PERSONS. DATA ARE ESTIMATES BASED ON A SAMPLE; SEE INTRODUCTION. FOR MEANING OF SYMBOLS, SEE INTRODUCTION. FOR DEFINITION OF TERMS, SEE APPENDIXES A AND B]

IDENTIFIED RESERVATIONS	COUSHATTA, LA.	COYOTE VALLEY RANCHERIA, CALIF.	CROW, MONT.	CROW CREEK, S.DAK.	CUYAPAIPE, CALIF.	DEER CREEK, MINN.	DRESSLER-VILLE COLONY, NEV.	DRY CREEK RANCHERIA, CALIF.
FEMALES IN LABOR FORCE IN 1979. . .	...	-	756	263	...	...	31	2
WORKED FEWER THAN 50 WEEKS OR NOT AT ALL.	...	-	495	165	...	...	7	1
WITH UNEMPLOYMENT IN 1979.	...	-	97	25	...	...	-	-
PERCENT OF FEMALES IN LABOR FORCE IN 1979	...	-	12.9	9.6	...	...	-	-
NO UNEMPLOYMENT IN 1979.	...	-	307	139	...	...	7	1
WORKED 50 TO 52 WEEKS.	...	-	261	99	...	...	25	1
WITH UNEMPLOYMENT IN 1979.	...	-	319	131	...	...	1	1
UNEMPLOYED 1 TO 4 WEEKS.	...	-	83	24	...	...	1	-
UNEMPLOYED 5 TO 10 WEEKS	...	-	79	19	...	...	-	1
UNEMPLOYED 11 TO 14 WEEKS.	...	-	44	15	...	...	-	-
UNEMPLOYED 15 TO 26 WEEKS.	...	-	24	29	...	...	-	-
UNEMPLOYED 27 TO 39 WEEKS.	...	-	39	21	...	...	-	-
UNEMPLOYED 40 OR MORE WEEKS.	...	-	49	23	...	...	-	-
YEAR LAST WORKED								
TOTAL	...	-	2 412	809	...	...	78	26
NOW WORKING.	...	-	943	261	...	...	47	3
1980	...	-	95	66	...	...	3	1
1979	...	-	520	229	...	...	19	4
1978	...	-	96	30	...	...	-	1
1975 TO 1977	...	-	81	24	...	...	2	-
1974 OR EARLIER.	...	-	173	62	...	...	2	2
NEVER WORKED	...	-	505	137	...	...	4	15

TABLE 23. LABOR FORCE CHARACTERISTICS OF AMERICAN INDIANS, ESKIMOS, AND ALEUTS 16 YEARS OLD AND OVER FOR IDENTIFIED RESERVATIONS: 1980 - CON.

(INCLUDES AMERICAN INDIANS, ESKIMOS, AND ALEUTS IN HOUSEHOLDS WITH ONE OR MORE AMERICAN INDIAN, ESKIMO, OR ALEUT PERSONS. DATA ARE ESTIMATES BASED ON A SAMPLE; SEE INTRODUCTION. FOR MEANING OF SYMBOLS, SEE INTRODUCTION. FOR DEFINITION OF TERMS, SEE APPENDIXES A AND B)

IDENTIFIED RESERVATIONS	BUCK VALLEY, IDAHO-NEV.			BUCKWATER, NEV.	EASTERN CHEROKEE, N.C.	EASTERN PEQUOT, CONN.	ELY COLONY, NEV.	ENTERPRISE RANCHERIA, CALIF.
	TOTAL	IDAHO	NEVADA					
LABOR FORCE STATUS IN 1979								
PERSONS IN LABOR FORCE IN 1979.	408	60	348	51	2 289	...	22	...
WORKED IN 1979	375	57	318	49	2 234	...	22	...
PAID JOB OR IN A BUSINESS OR FARM.	362	54	308	46	2 178	...	22	...
TRADITIONAL WORK	13	3	10	3	56	...	-	...
RECEIVED CASH.	12	1	10	3	49	...	-	...
DID NOT RECEIVE CASH	1	1	-	-	7	...	-	...
DID NOT WORK IN 1979	34	4	30	2	55	...	-	...
NOT IN LABOR FORCE IN 1979.	178	47	131	19	817	...	9	...
FEMALES IN LABOR FORCE IN 1979.	193	28	166	23	1 110	...	9	...
WORKED IN 1979	174	27	147	21	1 085	...	9	...
PAID JOB OR IN A BUSINESS OR FARM.	174	27	147	21	1 047	...	9	...
TRADITIONAL WORK	-	-	-	-	38	...	-	...
RECEIVED CASH.	-	-	-	-	35	...	-	...
DID NOT RECEIVE CASH	-	-	-	-	3	...	-	...
DID NOT WORK IN 1979	18	1	17	2	24	...	-	...
NOT IN LABOR FORCE IN 1979.	108	30	79	12	492	...	8	...
WEEKS WORKED IN 1979								
PERSONS WORKED IN 1979.	375	57	318	49	2 234	...	22	...
50 TO 52 WEEKS	158	28	130	21	1 131	...	11	...
40 TO 49 WEEKS	35	3	33	3	157	...	1	...
27 TO 39 WEEKS	52	5	47	8	288	...	6	...
14 TO 26 WEEKS	58	5	53	5	324	...	1	...
1 TO 13 WEEKS.	72	15	56	12	334	...	2	...
FEMALES WORKED IN 1979.	174	27	147	21	1 085	...	9	...
50 TO 52 WEEKS	73	15	58	7	520	...	1	...
40 TO 49 WEEKS	19	-	19	2	90	...	-	...
27 TO 39 WEEKS	24	-	24	5	131	...	4	...
14 TO 26 WEEKS	25	4	21	3	179	...	1	...
1 TO 13 WEEKS.	33	8	25	4	165	...	2	...
REASON FOR WORKING FEWER THAN 50 WEEKS IN 1979								
PERSONS WORKED IN 1979.	375	57	318	49	2 234	...	22	...
WORKED FEWER THAN 50 WEEKS	217	28	189	28	1 103	...	11	...
PERSONAL REASONS	61	10	51	12	292	...	6	...
SEASONAL JOB COMPLETED	59	9	50	9	419	...	-	...
SLACK WORK OR BUSINESS CONDITIONS.	26	5	20	3	91	...	4	...
TEMPORARY NONSEASONAL JOB COMPLETED.	28	3	25	1	53	...	-	...
UNSATISFACTORY WORK ARRANGEMENTS	5	-	5	-	12	...	-	...
COULD NOT FIND WORK.	24	1	23	-	55	...	1	...
BAD WEATHER CONDITIONS	1	-	1	-	28	...	-	...
DID NOT WANT WORK.	2	-	2	-	24	...	-	...
OTHER.	12	-	12	3	129	...	-	...
FEMALES WORKED IN 1979.	174	27	147	21	1 085	...	9	...
WORKED FEWER THAN 50 WEEKS	101	12	90	14	565	...	8	...
PERSONAL REASONS	33	8	26	7	161	...	4	...
SEASONAL JOB COMPLETED	20	-	20	4	235	...	-	...
SLACK WORK OR BUSINESS CONDITIONS.	15	3	13	2	38	...	2	...
TEMPORARY NONSEASONAL JOB COMPLETED.	13	-	13	-	26	...	-	...
UNSATISFACTORY WORK ARRANGEMENTS	1	-	1	-	4	...	-	...
COULD NOT FIND WORK.	12	1	10	-	18	...	1	...
BAD WEATHER CONDITIONS	-	-	-	-	1	...	-	...
DID NOT WANT WORK.	-	-	-	-	12	...	-	...
OTHER.	7	-	7	1	70	...	-	...
WORK AND UNEMPLOYMENT IN 1979								
PERSONS IN LABOR FORCE IN 1979.	408	60	348	51	2 289	...	22	...
WORKED FEWER THAN 50 WEEKS OR NOT AT ALL	251	32	219	30	1 159	...	11	...
WITH UNEMPLOYMENT IN 1979.	34	4	30	2	55	...	-	...
PERCENT OF PERSONS IN LABOR FORCE IN 1979	8.2	6.4	8.6	3.9	2.4	...	-	...
NO UNEMPLOYMENT IN 1979.	217	28	189	28	1 103	...	11	...
WORKED 50 TO 52 WEEKS.	158	28	130	21	1 131	...	11	...
WITH UNEMPLOYMENT IN 1979.	173	18	155	19	483	...	6	...
UNEMPLOYED 1 TO 4 WEEKS.	69	5	64	4	126	...	2	...
UNEMPLOYED 5 TO 10 WEEKS	41	1	40	4	111	...	-	...
UNEMPLOYED 11 TO 14 WEEKS.	15	4	11	4	97	...	4	...
UNEMPLOYED 15 TO 26 WEEKS.	29	5	24	2	102	...	-	...
UNEMPLOYED 27 TO 39 WEEKS.	9	-	9	3	20	...	-	...
UNEMPLOYED 40 OR MORE WEEKS.	10	3	7	2	26	...	-	...

TABLE 35. LABOR FORCE CHARACTERISTICS OF AMERICAN INDIANS, ESKIMOS, AND ALEUTS 16 YEARS OLD AND OVER FOR IDENTIFIED RESERVATIONS: 1980 - CON.

(INCLUDES AMERICAN INDIANS, ESKIMOS, AND ALEUTS IN HOUSEHOLDS WITH ONE OR MORE AMERICAN INDIAN, ESKIMO, OR ALEUT PERSONS. DATA ARE ESTIMATES BASED ON A SAMPLE; SEE INTRODUCTION. FOR MEANING OF SYMBOLS, SEE INTRODUCTION. FOR DEFINITION OF TERMS, SEE APPENDIXES A AND B)

IDENTIFIED RESERVATIONS	BUCK VALLEY, IDAHO-NEV.			DUCKWATER, NEV.	EASTERN CHEROKEE, N.C.	EASTERN PEQUOT, CONN.	ELY COLONY, NEV.	ENTERPRISE RANCHERIA, CALIF.
	TOTAL	IDAHO	NEVADA					
FEMALES IN LABOR FORCE IN 1979. . .	193	28	164	23	1 110	...	9	...
WORKED FEWER THAN 50 WEEKS OR NOT AT ALL	120	13	107	14	590	...	8	...
WITH UNEMPLOYMENT IN 1979.	18	1	17	2	24	...	-	...
PERCENT OF FEMALES IN LABOR FORCE IN 1979	9.6	4.4	10.4	8.7	2.2	...	-	...
NO UNEMPLOYMENT IN 1979.	101	12	90	14	565	...	8	...
WORKED 50 TO 52 WEEKS.	73	15	58	7	520	...	1	...
WITH UNEMPLOYMENT IN 1979.	76	6	69	9	201	...	2	...
UNEMPLOYED 1 TO 4 WEEKS.	32	2	29	3	60	...	1	...
UNEMPLOYED 5 TO 10 WEEKS	15	1	14	2	43	...	-	...
UNEMPLOYED 11 TO 14 WEEKS.	7	1	6	1	39	...	1	...
UNEMPLOYED 15 TO 26 WEEKS.	11	1	9	-	38	...	-	...
UNEMPLOYED 27 TO 39 WEEKS.	7	-	7	1	10	...	-	...
UNEMPLOYED 40 OR MORE WEEKS.	4	-	4	2	11	...	-	...
YEAR LAST WORKED								
TOTAL	587	107	479	71	3 106	...	32	...
NOW WORKING.	236	32	205	37	1 640	...	20	...
1980	43	8	35	3	142	...	1	...
1979	112	22	90	14	515	...	3	...
1978	23	4	19	-	122	...	-	...
1975 TO 1977	12	1	11	1	118	...	3	...
1974 OR EARLIER.	36	11	46	11	277	...	-	...
NEVER WORKED	104	30	75	4	272	...	5	...

TABLE 25. LABOR FORCE CHARACTERISTICS OF AMERICAN INDIANS, ESKIMOS, AND ALEUTS 16 YEARS OLD AND OVER FOR IDENTIFIED RESERVATIONS: 1980 - Con.

(INCLUDES AMERICAN INDIANS, ESKIMOS, AND ALEUTS IN HOUSEHOLDS WITH ONE OR MORE AMERICAN INDIAN, ESKIMO, OR ALEUT PERSONS. DATA ARE ESTIMATES BASED ON A SAMPLE; SEE INTRODUCTION. FOR MEANING OF SYMBOLS, SEE INTRODUCTION. FOR DEFINITION OF TERMS, SEE APPENDIXES A AND B)

IDENTIFIED RESERVATIONS	FALLON COLONY, NEV.	FALLON, NEV.	FLANDREAU, S.DAK.	FLATHEAD, MONT.	FOND DU LAC, MINN.	FORT APACHE, ARIZ.	FORT BELKNAP, MONT.	FORT BERTHOLD, N.DAK.
LABOR FORCE STATUS IN 1979								
PERSONS IN LABOR FORCE IN 1979. . .	25	134	77	1 699	223	2 543	857	1 062
WORKED IN 1979	25	132	76	1 633	213	2 473	793	984
PAID JOB OR IN A BUSINESS OR FARM. .	25	128	75	1 588	213	2 418	777	945
TRADITIONAL WORK	-	3	1	47	-	56	16	38
RECEIVED CASH.	-	3	1	33	-	39	12	26
DID NOT RECEIVE CASH	-	-	-	14	-	17	3	12
DID NOT WORK IN 1979	-	2	1	66	8	70	64	78
NOT IN LABOR FORCE IN 1979. . . .	10	46	16	565	88	1 422	857	671
FEMALES IN LABOR FORCE IN 1979. .	12	66	41	732	101	1 104	373	530
WORKED IN 1979	12	65	41	691	97	1 054	339	446
PAID JOB OR IN A BUSINESS OR FARM. .	12	64	40	661	97	1 017	334	449
TRADITIONAL WORK	-	1	1	30	-	36	5	17
RECEIVED CASH.	-	1	1	20	-	27	2	13
DID NOT RECEIVE CASH	-	-	-	10	-	9	3	2
DID NOT WORK IN 1979	-	1	-	41	3	20	34	33
NOT IN LABOR FORCE IN 1979. . . .	6	38	10	378	55	946	189	297
WEEKS WORKED IN 1979								
PERSONS WORKED IN 1979.	25	132	76	1 633	213	2 473	793	984
50 TO 52 WEEKS	11	38	29	667	88	1 323	290	397
40 TO 49 WEEKS	4	18	12	174	13	292	49	79
27 TO 39 WEEKS	-	26	8	195	33	304	96	121
14 TO 26 WEEKS	6	20	12	240	29	209	99	146
1 TO 13 WEEKS.	4	31	14	356	53	346	257	249
FEMALES WORKED IN 1979.	12	65	41	691	97	1 054	339	446
50 TO 52 WEEKS	8	13	17	234	37	525	139	168
40 TO 49 WEEKS	1	12	6	55	4	117	16	51
27 TO 39 WEEKS	-	14	4	77	13	147	37	69
14 TO 26 WEEKS	1	11	6	116	17	102	36	59
1 TO 13 WEEKS.	1	16	7	191	25	163	111	119
REASON FOR WORKING FEWER THAN 50 WEEKS IN 1979								
PERSONS WORKED IN 1979.	25	132	76	1 633	213	2 473	793	984
WORKED FEWER THAN 50 WEEKS . . .	14	94	46	966	127	1 150	503	587
PERSONAL REASONS	6	28	15	338	42	414	104	197
SEASONAL JOB COMPLETED	1	26	14	263	23	308	201	134
SLACK WORK OR BUSINESS CONDITIONS. . .	1	11	2	81	25	39	31	41
TEMPORARY NONSEASONAL JOB COMPLETED. .	1	7	7	59	3	173	62	78
UNSATISFACTORY WORK ARRANGEMENTS . . .	-	2	-	27	2	36	9	28
COULD NOT FIND WORK.	1	10	5	90	11	30	52	73
BAD WEATHER CONDITIONS	-	1	-	23	-	55	4	2
DID NOT WANT WORK.	-	1	-	31	1	27	8	3
OTHER.	2	7	3	55	20	68	31	46
FEMALES WORKED IN 1979.	12	65	41	691	97	1 054	339	446
WORKED FEWER THAN 50 WEEKS . . .	4	52	23	437	61	529	201	298
PERSONAL REASONS	3	17	7	201	26	236	46	117
SEASONAL JOB COMPLETED	1	16	8	95	8	112	79	69
SLACK WORK OR BUSINESS CONDITIONS. . .	-	4	1	28	8	13	7	15
TEMPORARY NONSEASONAL JOB COMPLETED. .	-	1	3	24	1	86	19	23
UNSATISFACTORY WORK ARRANGEMENTS . . .	-	2	-	16	-	17	6	1
COULD NOT FIND WORK.	-	6	2	30	4	19	24	43
BAD WEATHER CONDITIONS	-	-	-	-	-	5	1	-
DID NOT WANT WORK.	-	1	-	21	1	8	3	4
OTHER.	-	6	2	22	12	32	18	23
WORK AND UNEMPLOYMENT IN 1979								
PERSONS IN LABOR FORCE IN 1979. . .	25	134	77	1 699	223	2 543	857	1 062
WORKED FEWER THAN 50 WEEKS OR NOT AT ALL	14	96	47	1 032	135	1 220	546	665
WITH UNEMPLOYMENT IN 1979.	-	2	1	66	8	70	64	78
PERCENT OF PERSONS IN LABOR FORCE IN 1979	-	1.7	1.3	3.9	3.5	2.7	7.4	7.4
NO UNEMPLOYMENT IN 1979.	14	94	46	966	127	1 150	503	587
WORKED 50 TO 52 WEEKS.	11	38	29	667	88	1 323	290	397
WITH UNEMPLOYMENT IN 1979.	5	47	33	561	70	515	379	444
UNEMPLOYED 1 TO 4 WEEKS.	1	13	7	132	18	225	84	127
UNEMPLOYED 5 TO 10 WEEKS	1	8	9	100	8	125	77	66
UNEMPLOYED 11 TO 14 WEEKS.	-	10	2	78	12	68	63	49
UNEMPLOYED 15 TO 26 WEEKS.	2	10	7	111	19	53	59	79
UNEMPLOYED 27 TO 39 WEEKS.	-	3	6	59	6	23	43	55
UNEMPLOYED 40 OR MORE WEEKS.	-	2	2	61	6	22	54	67

TABLE 39. LABOR FORCE CHARACTERISTICS OF AMERICAN INDIANS, ESKIMOS, AND ALEUTS 16 YEARS OLD AND OVER FOR IDENTIFIED RESERVATIONS: 1980 - CON.

[INCLUDES AMERICAN INDIANS, ESKIMOS, AND ALEUTS IN HOUSEHOLDS WITH ONE OR MORE AMERICAN INDIAN, ESKIMO, OR ALEUT PERSONS. DATA ARE ESTIMATES BASED ON A SAMPLE; SEE INTRODUCTION. FOR MEANING OF SYMBOLS, SEE INTRODUCTION. FOR DEFINITIONS OF TERMS, SEE ALPHABETICAL INDEX]

IDENTIFIED RESERVATIONS	FALLON COLONY, NEV.	FALLON, NEV.	FLANDREAU, S.DAK.	FLATHEAD, MONT.	FOND DU LAC, MINN.	FORT APACHE, ARIZ.	FORT BELKNAP, MONT.	FORT BERTHOLD, N.DAK.
FEMALES IN LABOR FORCE IN 1979. . .	12	44	41	732	101	1 104	373	522
WORKED FEWER THAN 50 WEEKS OR NOT AT ALL	4	34	23	478	44	579	234	353
WITH UNEMPLOYMENT IN 1979.	-	1	-	41	3	50	34	55
PERCENT OF FEMALES IN LABOR FORCE IN 1979	-	1.9	-	3.6	3.2	4.6	9.0	10.6
NO UNEMPLOYMENT IN 1979.	4	32	23	437	41	529	201	298
WORKED 50 TO 52 WEEKS.	8	13	17	254	37	525	139	168
WITH UNEMPLOYMENT IN 1979.	1	20	16	313	27	227	137	208
UNEMPLOYED 1 TO 4 WEEKS.	-	4	3	76	14	104	30	54
UNEMPLOYED 5 TO 10 WEEKS	-	6	4	32	2	30	40	29
UNEMPLOYED 11 TO 14 WEEKS.	-	3	1	27	4	28	24	26
UNEMPLOYED 15 TO 26 WEEKS.	1	4	5	34	4	23	17	37
UNEMPLOYED 27 TO 39 WEEKS.	-	1	3	14	2	11	7	19
UNEMPLOYED 40 OR MORE WEEKS.	-	-	-	33	1	11	20	40
YEAR LAST WORKED								
TOTAL	33	180	93	2 266	311	3 965	1 113	1 533
HAD WORKING.	14	84	52	1 053	116	1 700	423	610
1980	3	16	9	145	26	137	71	130
1979	9	36	17	443	73	726	324	302
1978	1	2	4	79	19	54	51	55
1975 TO 1977	1	4	4	83	7	58	39	44
1974 OR EARLIER.	1	10	4	232	28	139	38	118
NEVER WORKED	6	27	3	188	37	1 150	148	275

TABLE 25. LABOR FORCE CHARACTERISTICS OF AMERICAN INDIANS, EUROPEAN, AND ALIENS 16 YEARS OLD AND OVER FOR IDENTIFIED RESERVATIONS: [illegible]

[illegible]

IDENTIFIED RESERVATIONS	PORT [illegible], CALIF.	PORT [illegible], [illegible]	PORT [illegible], CALIF.	PORT [illegible], NEV.-[illegible] TOTAL	[illegible]	[illegible]	PORT [illegible], ARIZ.	PORT [illegible], ARIZ.-CALIF. TOTAL
LABOR FORCE STATUS IN 1979								
PERSONS IN LABOR FORCE IN 1979	36	1 [illegible]	16	170	170	-	168	[illegible]
WORKED IN 1979	30	1 [illegible]	16	158	158	-	160	[illegible]
FREE JOB OR IN A BUSINESS OR FARM	30	[illegible]	16	158	158	-	155	[illegible]
TRADITIONAL WORK	-	[illegible]	-	8	8	-	4	-
RECEIVED CARD	-	61	-	5	5	-	3	-
DID NOT RECEIVE CARD	-	4	-	2	2	-	1	-
DID NOT WORK IN 1979	6	48	-	12	12	-	9	[illegible]
NOT IN LABOR FORCE IN 1979	21	[illegible]	12	10	10	-	44	[illegible]
FEMALES IN LABOR FORCE IN 1979	18	[illegible]	4	77	77	-	76	[illegible]
WORKED IN 1979	16	[illegible]	4	72	72	-	73	[illegible]
FREE JOB OR IN A BUSINESS OR FARM	14	[illegible]	4	71	71	-	72	[illegible]
TRADITIONAL WORK	-	38	-	1	1	-	2	-
RECEIVED CARD	-	36	-	1	1	-	2	-
DID NOT RECEIVE CARD	-	1	-	-	-	-	-	-
DID NOT WORK IN 1979	3	32	-	5	5	-	3	2
NOT IN LABOR FORCE IN 1979	15	[illegible]	6	52	52	-	32	[illegible]
WEEKS WORKED IN 1979								
PERSONS WORKED IN 1979	30	1 [illegible]	16	158	158	-	160	[illegible]
50 TO 52 WEEKS	5	[illegible]	12	46	46	-	86	[illegible]
40 TO 49 WEEKS	6	[illegible]	-	15	15	-	14	4
27 TO 39 WEEKS	7	[illegible]	3	29	29	-	14	3
14 TO 26 WEEKS	5	117	-	21	21	-	17	[illegible]
1 TO 13 WEEKS	6	225	1	47	47	-	29	[illegible]
FEMALES WORKED IN 1979	14	474	4	72	72	-	73	25
50 TO 52 WEEKS	2	221	3	18	18	-	38	11
40 TO 49 WEEKS	4	31	-	5	5	-	8	2
27 TO 39 WEEKS	2	53	1	16	16	-	11	1
14 TO 26 WEEKS	2	48	-	18	18	-	8	6
1 TO 13 WEEKS	3	121	-	24	24	-	9	5
REASON FOR WORKING FEWER THAN 50 WEEKS IN 1979								
PERSONS WORKED IN 1979	30	1 [illegible]	16	158	158	-	160	48
WORKED FEWER THAN 50 WEEKS	25	513	4	112	112	-	74	22
PERSONAL REASONS	9	237	1	41	41	-	35	18
SEASONAL JOB COMPLETED	6	98	-	21	21	-	15	1
SLACK WORK OR BUSINESS CONDITIONS	2	56	1	9	9	-	8	-
TEMPORARY NONSEASONAL JOB COMPLETED	-	28	-	6	6	-	-	1
UNSATISFACTORY WORK ARRANGEMENTS	-	8	-	6	6	-	1	-
COULD NOT FIND WORK	6	38	-	20	20	-	4	1
BAD WEATHER CONDITIONS	1	3	-	3	3	-	-	-
DID NOT WANT WORK	-	14	-	-	-	-	-	-
OTHER	1	38	1	6	6	-	11	1
FEMALES WORKED IN 1979	14	474	4	72	72	-	73	25
WORKED FEWER THAN 50 WEEKS	11	253	1	54	54	-	35	14
PERSONAL REASONS	6	138	1	18	18	-	17	12
SEASONAL JOB COMPLETED	1	38	-	9	9	-	13	-
SLACK WORK OR BUSINESS CONDITIONS	1	17	-	4	4	-	1	-
TEMPORARY NONSEASONAL JOB COMPLETED	-	20	-	3	3	-	-	1
UNSATISFACTORY WORK ARRANGEMENTS	-	5	-	6	6	-	-	-
COULD NOT FIND WORK	2	15	-	11	11	-	-	-
BAD WEATHER CONDITIONS	-	-	-	1	1	-	-	-
DID NOT WANT WORK	-	9	-	-	-	-	-	-
OTHER	1	18	-	2	2	-	4	1
WORK AND UNEMPLOYMENT IN 1979								
PERSONS IN LABOR FORCE IN 1979	36	1 050	16	170	170	-	168	51
WORKED FEWER THAN 50 WEEKS OR NOT AT ALL	31	561	4	124	124	-	83	25
WITH UNEMPLOYMENT IN 1979	6	40	-	12	12	-	9	3
PERCENT OF PERSONS IN LABOR FORCE IN 1979	15.3	4.6	-	7.1	7.1	-	5.3	5.9
NO UNEMPLOYMENT IN 1979	25	513	4	112	112	-	74	22
WORKED 50 TO 52 WEEKS	5	489	12	46	46	-	86	26
WITH UNEMPLOYMENT IN 1979	25	262	1	68	68	-	42	10
UNEMPLOYED 1 TO 4 WEEKS	6	87	1	13	13	-	12	5
UNEMPLOYED 5 TO 10 WEEKS	-	57	-	21	21	-	13	3
UNEMPLOYED 11 TO 14 WEEKS	4	38	-	14	14	-	5	2
UNEMPLOYED 15 TO 26 WEEKS	7	44	-	3	3	-	3	1
UNEMPLOYED 27 TO 39 WEEKS	3	11	-	10	10	-	5	-
UNEMPLOYED 40 OR MORE WEEKS	5	32	-	7	7	-	4	-

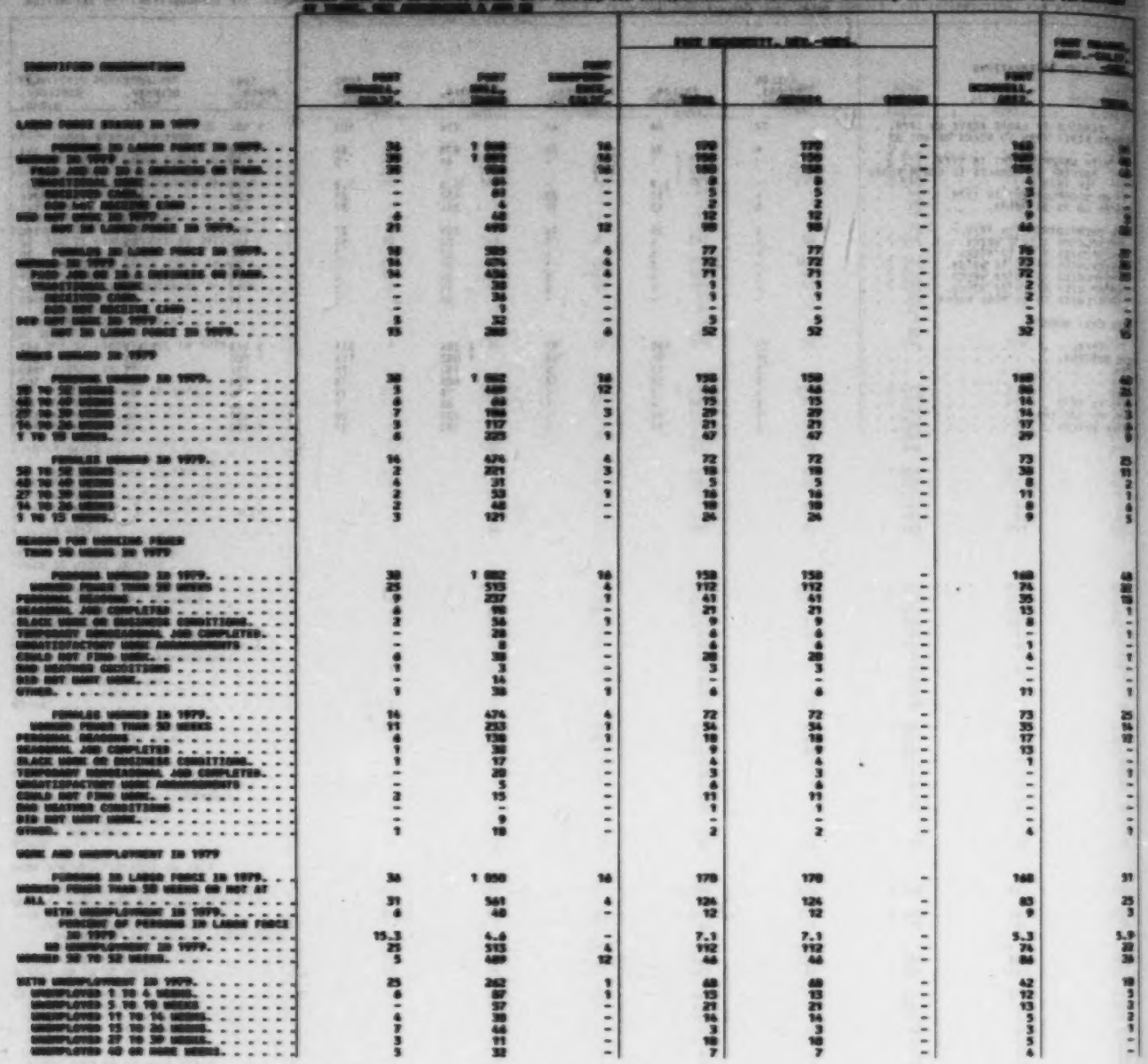

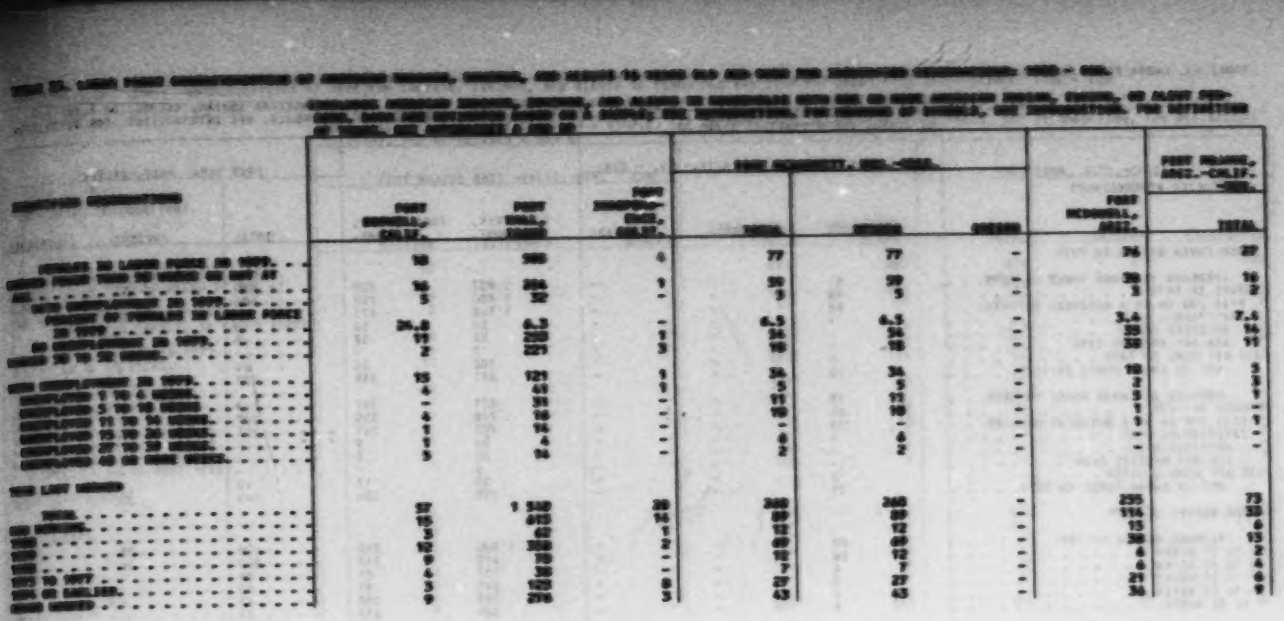

TABLE 25. LABOR FORCE CHARACTERISTICS OF AMERICAN INDIANS, ESKIMOS, AND ALEUTS 16 YEARS OLD AND OVER FOR IDENTIFIED RESERVATIONS: 1980 -- CON.

[INCLUDES AMERICAN INDIANS, ESKIMOS, AND ALEUTS IN HOUSEHOLDS WITH ONE OR MORE AMERICAN INDIAN, ESKIMO, OR ALEUT PERSONS. DATA ARE ESTIMATES BASED ON A SAMPLE; SEE INTRODUCTION. FOR MEANING OF SYMBOLS, SEE INTRODUCTION. FOR DEFINITIONS OF TERMS, SEE APPENDIXES A AND B]

IDENTIFIED RESERVATIONS	FORT MOJAVE ARIZ.-CALIF.-NEV. - CON.			FORT PECK, MONT.	FORT TOTTEN, N.DAK.	FORT YUMA, ARIZ.-CALIF.		
	ARIZONA	CALIFORNIA	NEVADA			TOTAL	ARIZONA	CALIFORNIA
LABOR FORCE STATUS IN 1979								
PERSONS IN LABOR FORCE IN 1979. . .	51	-	-	1 902	809	430	44	386
WORKED IN 1979	48	-	-	1 880	783	406	38	368
PAID JOB OR IN A BUSINESS OR FARM. . .	48	-	-	1 762	771	398	36	362
TRADITIONAL WORK	-	-	-	39	15	8	1	7
RECEIVED CASH.	-	-	-	32	12	8	1	7
DID NOT RECEIVE CASH	-	-	-	7	-	-	-	-
DID NOT WORK IN 1979	3	-	-	102	26	24	4	20
NOT IN LABOR FORCE IN 1979.	22	-	-	611	359	252	55	197
FEMALES IN LABOR FORCE IN 1979. . .	27	-	-	851	347	219	21	198
WORKED IN 1979	25	-	-	798	350	209	17	191
PAID JOB OR IN A BUSINESS OR FARM. . .	25	-	-	773	341	203	16	187
TRADITIONAL WORK	-	-	-	26	9	6	1	5
RECEIVED CASH.	-	-	-	20	9	6	1	5
DID NOT RECEIVE CASH	-	-	-	6	-	-	-	-
DID NOT WORK IN 1979	2	-	-	53	17	10	4	6
NOT IN LABOR FORCE IN 1979.	15	-	-	419	224	145	24	120
WEEKS WORKED IN 1979								
PERSONS WORKED IN 1979.	48	-	-	1 880	783	406	38	368
50 TO 52 WEEKS	26	-	-	672	315	202	22	180
40 TO 49 WEEKS	4	-	-	155	57	34	1	33
27 TO 39 WEEKS	3	-	-	241	91	30	3	45
14 TO 26 WEEKS	6	-	-	289	108	63	8	55
1 TO 13 WEEKS.	9	-	-	444	213	57	3	53
FEMALES WORKED IN 1979.	25	-	-	798	350	209	17	191
50 TO 52 WEEKS	11	-	-	283	139	102	10	92
40 TO 49 WEEKS	2	-	-	56	21	12	-	12
27 TO 39 WEEKS	1	-	-	127	33	23	1	22
14 TO 26 WEEKS	6	-	-	121	42	31	3	27
1 TO 13 WEEKS.	5	-	-	211	94	42	3	38
REASON FOR WORKING FEWER THAN 50 WEEKS IN 1979								
PERSONS WORKED IN 1979.	48	-	-	1 880	783	406	38	368
WORKED FEWER THAN 50 WEEKS	22	-	-	1 129	468	204	15	189
PERSONAL REASONS	18	-	-	454	217	84	7	77
SEASONAL JOB COMPLETED	1	-	-	243	150	30	5	25
SLACK WORK OR BUSINESS CONDITIONS. . .	-	-	-	67	16	18	3	15
TEMPORARY NONSEASONAL JOB COMPLETED. .	1	-	-	70	25	25	1	24
UNSATISFACTORY WORK ARRANGEMENTS . . .	-	-	-	41	11	7	-	7
COULD NOT FIND WORK.	1	-	-	110	21	23	-	23
BAD WEATHER CONDITIONS	-	-	-	5	4	-	-	-
DID NOT WANT WORK.	-	-	-	28	-	-	-	-
OTHER.	1	-	-	90	23	16	-	16
FEMALES WORKED IN 1979.	25	-	-	798	350	209	17	191
WORKED FEWER THAN 50 WEEKS	14	-	-	515	191	107	8	99
PERSONAL REASONS	12	-	-	248	109	60	5	56
SEASONAL JOB COMPLETED	-	-	-	88	45	13	1	12
SLACK WORK OR BUSINESS CONDITIONS. . .	-	-	-	33	7	4	1	3
TEMPORARY NONSEASONAL JOB COMPLETED. .	1	-	-	37	18	11	1	10
UNSATISFACTORY WORK ARRANGEMENTS . . .	-	-	-	22	-	3	-	3
COULD NOT FIND WORK.	-	-	-	35	5	10	-	10
BAD WEATHER CONDITIONS	-	-	-	3	-	-	-	-
DID NOT WANT WORK.	-	-	-	15	-	-	-	-
OTHER.	1	-	-	43	8	5	-	5
WORK AND UNEMPLOYMENT IN 1979								
PERSONS IN LABOR FORCE IN 1979. . .	51	-	-	1 902	809	430	44	386
WORKED FEWER THAN 50 WEEKS OR NOT AT ALL	25	-	-	1 230	494	228	21	207
WITH UNEMPLOYMENT IN 1979.	3	-	-	102	26	24	6	18
PERCENT OF PERSONS IN LABOR FORCE IN 1979	5.9	-	-	5.4	3.2	5.6	13.9	4.6
NO UNEMPLOYMENT IN 1979.	22	-	-	1 129	468	204	15	189
WORKED 50 TO 52 WEEKS.	26	-	-	672	315	202	22	180
WITH UNEMPLOYMENT IN 1979.	10	-	-	747	218	151	13	137
UNEMPLOYED 1 TO 4 WEEKS.	5	-	-	215	81	36	5	31
UNEMPLOYED 5 TO 10 WEEKS	2	-	-	169	39	43	-	43
UNEMPLOYED 11 TO 14 WEEKS.	2	-	-	100	40	23	4	19
UNEMPLOYED 15 TO 26 WEEKS.	1	-	-	119	19	26	3	23
UNEMPLOYED 27 TO 39 WEEKS.	-	-	-	71	23	8	-	8
UNEMPLOYED 40 OR MORE WEEKS.	-	-	-	71	14	13	2	11

TABLE 20. LABOR FORCE CHARACTERISTICS OF AMERICAN INDIANS, ESKIMOS, AND ALEUTS 16 YEARS OLD AND OVER FOR IDENTIFIED RESERVATIONS: 1980 - CON.

(INCLUDES AMERICAN INDIANS, ESKIMOS, AND ALEUTS IN HOUSEHOLDS WITH ONE OR MORE AMERICAN INDIAN, ESKIMO, OR ALEUT PERSONS. DATA ARE ESTIMATES BASED ON A SAMPLE; SEE INTRODUCTION. FOR MEANING OF SYMBOLS, SEE INTRODUCTION. FOR DEFINITION OF TERMS, SEE APPENDIXES A AND B)

IDENTIFIED RESERVATIONS	FORT MOJAVE ARIZ.-CALIF.-NEV. - CON.					FORT YUMA, ARIZ.-CALIF.		
	ARIZONA	CALIFORNIA	NEVADA	FORT PECK, MONT.	FORT TOTTEN, N.DAK.	TOTAL	ARIZONA	CALIFORNIA
FEMALES IN LABOR FORCE IN 1979. . .	27	-	-	851	367	219	21	198
WORKED FEWER THAN 50 WEEKS OR NOT AT ALL	16	-	-	568	208	117	12	106
WITH UNEMPLOYMENT IN 1979.	2	-	-	53	17	10	4	6
PERCENT OF FEMALES IN LABOR FORCE IN 1979	7.4	-	-	6.2	4.6	4.7	18.9	3.2
NO UNEMPLOYMENT IN 1979.	14	-	-	515	191	107	8	99
WORKED 50 TO 52 WEEKS.	11	-	-	283	159	102	10	92
WITH UNEMPLOYMENT IN 1979.	5	-	-	307	89	61	7	54
UNEMPLOYED 1 TO 4 WEEKS.	3	-	-	121	32	22	4	18
UNEMPLOYED 5 TO 10 WEEKS	1	-	-	71	23	16	-	16
UNEMPLOYED 11 TO 14 WEEKS.	-	-	-	37	10	8	2	6
UNEMPLOYED 15 TO 26 WEEKS.	1	-	-	38	5	9	2	7
UNEMPLOYED 27 TO 39 WEEKS.	-	-	-	15	5	-	-	-
UNEMPLOYED 40 OR MORE WEEKS.	-	-	-	26	5	7	-	7
YEAR LAST WORKED								
TOTAL	73	-	-	2 513	1 168	682	99	583
1980	33	-	-	1 057	387	271	29	242
1979	6	-	-	207	75	70	8	61
1978	13	-	-	579	339	92	11	82
1975 TO 1977	2	-	-	124	28	39	-	39
1974 OR EARLIER.	4	-	-	116	37	17	2	16
NEVER WORKED	6	-	-	151	99	73	11	62
	9	-	-	280	243	119	38	81

TABLE 25. LABOR FORCE CHARACTERISTICS OF AMERICAN INDIANS, ESKIMOS, AND ALEUTS 16 YEARS OLD AND OVER FOR IDENTIFIED RESERVATIONS: 1980 - CON.

(INCLUDES AMERICAN INDIANS, ESKIMOS, AND ALEUTS IN HOUSEHOLDS WITH ONE OR MORE AMERICAN INDIAN, ESKIMO, OR ALEUT PERSONS. DATA ARE ESTIMATES BASED ON A SAMPLE; SEE INTRODUCTION. FOR MEANING OF SYMBOLS, SEE INTRODUCTION. FOR DEFINITION OF TERMS, SEE APPENDIXES A AND B)

IDENTIFIED RESERVATIONS	GILA BEND, ARIZ.	GILA RIVER, ARIZ.	GOLDEN HILL, CONN.	GOSHUTE, NEV.-UTAH			GRAND PORTAGE, MINN.	GREENVILLE (MECHOOPDA RANCHERIA), CALIF.
				TOTAL	NEVADA	UTAH		
LABOR FORCE STATUS IN 1979								
PERSONS IN LABOR FORCE IN 1979	-	2 570	...	58	...	49	115	30
WORKED IN 1979	-	2 390	...	57	...	49	113	27
PAID JOB OR IN A BUSINESS OR FARM	-	2 332	...	51	...	43	113	27
TRADITIONAL WORK	-	58	...	6	...	6	-	-
RECEIVED CASH	-	36	...	3	...	3	-	-
DID NOT RECEIVE CASH	-	23	...	3	...	3	-	-
DID NOT WORK IN 1979	-	180	...	1	...	-	-	3
NOT IN LABOR FORCE IN 1979	-	1 809	...	24	...	20	19	11
FEMALES IN LABOR FORCE IN 1979	-	1 092	...	20	...	17	50	13
WORKED IN 1979	-	991	...	20	...	17	50	9
PAID JOB OR IN A BUSINESS OR FARM	-	969	...	14	...	11	50	9
TRADITIONAL WORK	-	22	...	6	...	6	-	-
RECEIVED CASH	-	13	...	3	...	3	-	-
DID NOT RECEIVE CASH	-	9	...	3	...	3	-	-
DID NOT WORK IN 1979	-	101	...	-	...	-	-	3
NOT IN LABOR FORCE IN 1979	-	1 031	...	12	...	9	12	8
WEEKS WORKED IN 1979								
PERSONS WORKED IN 1979	-	2 390	...	57	...	49	113	27
50 TO 52 WEEKS	-	1 129	...	13	...	11	41	1
40 TO 49 WEEKS	-	230	...	3	...	3	7	4
27 TO 39 WEEKS	-	296	...	12	...	9	27	6
14 TO 26 WEEKS	-	298	...	3	...	3	9	11
1 TO 13 WEEKS	-	437	...	26	...	23	31	5
FEMALES WORKED IN 1979	-	991	...	20	...	17	50	9
50 TO 52 WEEKS	-	448	...	-	...	-	24	-
40 TO 49 WEEKS	-	80	...	-	...	-	3	-
27 TO 39 WEEKS	-	117	...	2	...	-	8	1
14 TO 26 WEEKS	-	140	...	3	...	3	8	4
1 TO 13 WEEKS	-	207	...	15	...	14	6	1
REASON FOR WORKING FEWER THAN 50 WEEKS IN 1979								
PERSONS WORKED IN 1979	-	2 390	...	57	...	49	113	27
WORKED FEWER THAN 50 WEEKS	-	1 261	...	43	...	37	73	26
PERSONAL REASONS	-	512	...	18	...	17	31	8
SEASONAL JOB COMPLETED	-	254	...	12	...	11	19	8
SLACK WORK OR BUSINESS CONDITIONS	-	87	...	1	...	-	7	-
TEMPORARY NONSEASONAL JOB COMPLETED	-	129	...	1	...	-	2	6
UNSATISFACTORY WORK ARRANGEMENTS	-	22	...	-	...	-	1	-
COULD NOT FIND WORK	-	69	...	2	...	-	3	4
BAD WEATHER CONDITIONS	-	16	...	-	...	-	3	-
DID NOT WANT WORK	-	17	...	3	...	3	-	-
OTHER	-	154	...	6	...	6	5	-
FEMALES WORKED IN 1979	-	991	...	20	...	17	50	9
WORKED FEWER THAN 50 WEEKS	-	543	...	20	...	17	25	9
PERSONAL REASONS	-	269	...	10	...	9	6	3
SEASONAL JOB COMPLETED	-	85	...	4	...	3	10	1
SLACK WORK OR BUSINESS CONDITIONS	-	25	...	-	...	-	3	-
TEMPORARY NONSEASONAL JOB COMPLETED	-	44	...	-	...	-	-	2
UNSATISFACTORY WORK ARRANGEMENTS	-	4	...	-	...	-	-	-
COULD NOT FIND WORK	-	18	...	1	...	-	3	1
BAD WEATHER CONDITIONS	-	4	...	-	...	-	-	-
DID NOT WANT WORK	-	6	...	3	...	3	-	-
OTHER	-	89	...	3	...	3	2	-
WORK AND UNEMPLOYMENT IN 1979								
PERSONS IN LABOR FORCE IN 1979	-	2 570	...	58	...	49	115	30
WORKED FEWER THAN 50 WEEKS OR NOT AT ALL	-	1 441	...	44	...	37	73	29
WITH UNEMPLOYMENT IN 1979	-	180	...	1	...	-	-	3
PERCENT OF PERSONS IN LABOR FORCE IN 1979	-	7.0	...	1.7	...	-	-	11.1
NO UNEMPLOYMENT IN 1979	-	1 261	...	43	...	37	73	26
WORKED 50 TO 52 WEEKS	-	1 129	...	13	...	11	41	1
WITH UNEMPLOYMENT IN 1979	-	738	...	34	...	29	28	21
UNEMPLOYED 1 TO 4 WEEKS	-	281	...	10	...	9	4	4
UNEMPLOYED 5 TO 10 WEEKS	-	156	...	6	...	3	1	8
UNEMPLOYED 11 TO 14 WEEKS	-	95	...	3	...	3	3	2
UNEMPLOYED 15 TO 26 WEEKS	-	122	...	15	...	14	15	5
UNEMPLOYED 27 TO 39 WEEKS	-	33	...	-	...	-	1	1
UNEMPLOYED 40 OR MORE WEEKS	-	70	...	-	...	-	2	2

TABLE 29. LABOR FORCE CHARACTERISTICS OF AMERICAN INDIANS, ESKIMOS, AND ALEUTS 16 YEARS OLD AND OVER FOR IDENTIFIED RESERVATIONS: 1980 — CON.

[INCLUDES AMERICAN INDIANS, ESKIMOS, AND ALEUTS IN HOUSEHOLDS WITH ONE OR MORE AMERICAN INDIAN, ESKIMO, OR ALEUT PERSONS. DATA ARE ESTIMATES BASED ON A SAMPLE; SEE INTRODUCTION. FOR MEANING OF SYMBOLS, SEE INTRODUCTION. FOR DEFINITION OF TERMS, SEE APPENDIXES A AND B]

IDENTIFIED RESERVATIONS	GILA BEND, ARIZ.	GILA RIVER, ARIZ.	GOLDEN HILL, CONN.	GOSHUTE, NEV.-UTAH			GRAND PORTAGE, MINN.	GRINDSTONE CREEK RANCHERIA, CALIF.
				TOTAL	NEVADA	UTAH		
FEMALES IN LABOR FORCE IN 1979. . .	-	1 092	...	28	...	17	50	13
WORKED FEWER THAN 50 WEEKS OR NOT AT ALL.	-	444	...	28	...	17	25	13
WITH UNEMPLOYMENT IN 1979.	-	101	...	-	...	-	-	3
PERCENT OF FEMALES IN LABOR FORCE IN 1979	-	9.2	...	-	...	-	-	26.3
NO UNEMPLOYMENT IN 1979.	-	343	...	28	...	17	25	9
WORKED 50 TO 52 WEEKS.	-	448	...	-	...	-	24	-
WITH UNEMPLOYMENT IN 1979.	-	267	...	11	...	9	7	8
UNEMPLOYED 1 TO 4 WEEKS.	-	102	...	6	...	6	2	1
UNEMPLOYED 5 TO 10 WEEKS	-	54	...	4	...	3	-	2
UNEMPLOYED 11 TO 14 WEEKS.	-	38	...	-	...	-	1	1
UNEMPLOYED 15 TO 26 WEEKS.	-	34	...	1	...	-	4	-
UNEMPLOYED 27 TO 39 WEEKS.	-	20	...	-	...	-	-	1
UNEMPLOYED 40 OR MORE WEEKS.	-	20	...	-	...	-	-	2
YEAR LAST WORKED								
TOTAL	-	4 179	...	82	...	69	134	41
NOW WORKING.	-	1 547	...	14	...	11	71	14
1980	-	217	...	3	...	3	16	6
1979	-	793	...	39	...	34	31	8
1978	-	161	...	9	...	6	1	3
1975 TO 1977	-	123	...	6	...	6	3	3
1974 OR EARLIER.	-	470	...	-	...	-	10	5
NEVER WORKED	-	867	...	11	...	9	1	1

TABLE 25. LABOR FORCE CHARACTERISTICS OF AMERICAN INDIANS, ESKIMOS, AND ALEUTS 16 YEARS OLD AND OVER FOR IDENTIFIED RESERVATIONS: 1980 - CON.

(INCLUDES AMERICAN INDIANS, ESKIMOS, AND ALEUTS IN HOUSEHOLDS WITH ONE OR MORE AMERICAN INDIAN, ESKIMO, OR ALEUT PERSONS. DATA ARE ESTIMATES BASED ON A SAMPLE; SEE INTRODUCTION. FOR MEANING OF SYMBOLS, SEE INTRODUCTION. FOR DEFINITIONS OF TERMS, SEE APPENDIXES A AND B)

IDENTIFIED RESERVATIONS	HANNAHVILLE COMMUNITY, MICH.	HASSANA-MISCO, MASS.	HAVASUPAI, ARIZ.	HOH, WASH.	HOLLYWOOD, FLA.	HOOPA VALLEY, CALIF.	HOOPA VALLEY EXTENSION, CALIF.	HOPI, ARIZ.
LABOR FORCE STATUS IN 1979								
PERSONS IN LABOR FORCE IN 1979	82	...	115	17	212	639	171	2 307
WORKED IN 1979	70	...	104	15	209	616	158	2 175
PAID JOB OR IN A BUSINESS OR FARM	70	...	103	15	194	604	157	1 908
TRADITIONAL WORK	-	...	1	-	15	12	1	267
RECEIVED CASH	-	...	1	-	13	8	-	202
DID NOT RECEIVE CASH	-	...	-	-	2	4	1	65
DID NOT WORK IN 1979	12	...	11	2	2	43	13	133
NOT IN LABOR FORCE IN 1979	24	...	58	10	32	266	102	1 913
FEMALES IN LABOR FORCE IN 1979	34	...	53	7	119	293	70	1 034
WORKED IN 1979	27	...	50	5	119	264	66	998
PAID JOB OR IN A BUSINESS OR FARM	27	...	49	5	104	258	65	842
TRADITIONAL WORK	-	...	1	-	15	5	1	156
RECEIVED CASH	-	...	1	-	13	3	-	104
DID NOT RECEIVE CASH	-	...	-	-	2	1	1	53
DID NOT WORK IN 1979	7	...	3	2	-	29	4	56
NOT IN LABOR FORCE IN 1979	14	...	30	9	14	177	63	1 114
WEEKS WORKED IN 1979								
PERSONS WORKED IN 1979	70	...	104	15	209	616	158	2 175
50 TO 52 WEEKS	34	...	48	7	126	202	28	1 047
40 TO 49 WEEKS	4	...	9	1	8	68	16	147
27 TO 39 WEEKS	10	...	11	1	16	96	19	261
14 TO 26 WEEKS	5	...	9	-	34	115	36	254
1 TO 13 WEEKS	17	...	28	5	26	135	59	466
FEMALES WORKED IN 1979	27	...	50	5	119	264	66	998
50 TO 52 WEEKS	8	...	25	3	76	95	11	494
40 TO 49 WEEKS	4	...	3	-	4	32	5	63
27 TO 39 WEEKS	5	...	6	-	10	38	11	116
14 TO 26 WEEKS	-	...	2	-	13	32	12	105
1 TO 13 WEEKS	11	...	11	2	17	67	27	220
REASON FOR WORKING FEWER THAN 50 WEEKS IN 1979								
PERSONS WORKED IN 1979	70	...	104	15	209	616	158	2 175
WORKED FEWER THAN 50 WEEKS	36	...	57	8	84	414	131	1 128
PERSONAL REASONS	14	...	8	2	58	104	30	386
SEASONAL JOB COMPLETED	-	...	21	-	1	121	40	330
SLACK WORK OR BUSINESS CONDITIONS	8	...	11	1	4	41	22	44
TEMPORARY NONSEASONAL JOB COMPLETED	-	...	6	-	1	10	11	130
UNSATISFACTORY WORK ARRANGEMENTS	3	...	-	-	-	7	7	27
COULD NOT FIND WORK	6	...	7	3	10	52	6	27
BAD WEATHER CONDITIONS	-	...	-	-	-	21	1	7
DID NOT WANT WORK	2	...	-	-	4	12	4	15
OTHER	3	...	3	1	5	48	10	162
FEMALES WORKED IN 1979	27	...	50	5	119	264	66	998
WORKED FEWER THAN 50 WEEKS	20	...	25	2	43	168	55	504
PERSONAL REASONS	11	...	2	1	36	63	15	283
SEASONAL JOB COMPLETED	-	...	11	-	-	30	20	118
SLACK WORK OR BUSINESS CONDITIONS	3	...	5	-	1	15	8	18
TEMPORARY NONSEASONAL JOB COMPLETED	-	...	2	-	-	6	4	64
UNSATISFACTORY WORK ARRANGEMENTS	-	...	-	-	-	4	-	11
COULD NOT FIND WORK	3	...	2	1	3	20	-	10
BAD WEATHER CONDITIONS	-	...	-	-	-	-	-	4
DID NOT WANT WORK	-	...	-	-	2	2	2	9
OTHER	2	...	2	-	1	28	6	75
WORK AND UNEMPLOYMENT IN 1979								
PERSONS IN LABOR FORCE IN 1979	82	...	115	17	212	659	171	2 307
WORKED FEWER THAN 50 WEEKS OR NOT AT ALL	48	...	68	9	86	458	143	1 260
WITH UNEMPLOYMENT IN 1979	12	...	11	2	2	43	13	132
PERCENT OF PERSONS IN LABOR FORCE IN 1979	14.4	...	9.4	9.9	1.2	6.6	7.4	5.7
NO UNEMPLOYMENT IN 1979	36	...	57	8	84	414	131	1 128
WORKED 50 TO 52 WEEKS	34	...	48	7	126	202	28	1 047
WITH UNEMPLOYMENT IN 1979	40	...	44	6	40	276	75	474
UNEMPLOYED 1 TO 4 WEEKS	5	...	7	4	23	61	23	159
UNEMPLOYED 5 TO 10 WEEKS	3	...	11	1	8	52	7	99
UNEMPLOYED 11 TO 14 WEEKS	11	...	8	-	6	46	9	66
UNEMPLOYED 15 TO 26 WEEKS	2	...	5	-	2	75	18	71
UNEMPLOYED 27 TO 39 WEEKS	9	...	3	-	-	23	8	26
UNEMPLOYED 40 OR MORE WEEKS	10	...	9	-	-	20	9	53

TABLE 25. LABOR FORCE CHARACTERISTICS OF AMERICAN INDIANS, ESKIMOS, AND ALEUTS 16 YEARS OLD AND OVER FOR IDENTIFIED RESERVATIONS: 1980 - CON.

(INCLUDES AMERICAN INDIANS, ESKIMOS, AND ALEUTS IN HOUSEHOLDS WITH ONE OR MORE AMERICAN INDIAN, ESKIMO, OR ALEUT PERSONS. DATA ARE ESTIMATES BASED ON A SAMPLE; SEE INTRODUCTION. FOR MEANING OF SYMBOLS, SEE INTRODUCTION. FOR DEFINITION OF TERMS, SEE APPENDIXES A AND B)

IDENTIFIED RESERVATIONS	HANNAHVILLE COMMUNITY, MICH.	HASSANAMISCO, MASS.	HAVASUPAI, ARIZ.	HOH, WASH.	HOLLYWOOD, FLA.	HOOPA VALLEY, CALIF.	HOOPA VALLEY EXTENSION, CALIF.	HOPI, ARIZ.
FEMALES IN LABOR FORCE IN 1979. . .	34	...	53	7	119	293	70	1 054
WORKED FEWER THAN 50 WEEKS OR NOT AT ALL	27	...	28	4	43	197	59	540
WITH UNEMPLOYMENT IN 1979.	7	...	3	2	-	29	4	56
PERCENT OF FEMALES IN LABOR FORCE IN 1979	19.9	...	6.2	24.7	-	9.9	6.0	5.3
NO UNEMPLOYMENT IN 1979.	20	...	25	2	43	168	55	504
WORKED 50 TO 52 WEEKS.	8	...	23	3	76	95	11	494
WITH UNEMPLOYMENT IN 1979.	21	...	17	3	14	101	16	178
UNEMPLOYED 1 TO 4 WEEKS.	-	...	2	3	10	30	7	65
UNEMPLOYED 5 TO 10 WEEKS	3	...	7	-	1	21	1	41
UNEMPLOYED 11 TO 14 WEEKS.	6	...	2	-	3	16	4	20
UNEMPLOYED 15 TO 26 WEEKS.	-	...	2	-	-	18	3	21
UNEMPLOYED 27 TO 39 WEEKS.	5	...	1	-	-	7	1	8
UNEMPLOYED 40 OR MORE WEEKS.	7	...	2	-	-	9	-	23
YEAR LAST WORKED								
TOTAL	106	...	173	27	244	926	273	4 222
NOW WORKING.	59	...	78	10	168	372	72	1 289
1980	17	...	8	4	29	74	28	148
1979	8	...	28	1	23	197	66	844
1978	11	...	7	1	-	59	21	116
1975 TO 1977	2	...	4	3	4	38	18	98
1974 OR EARLIER.	3	...	1	-	8	90	41	350
NEVER WORKED	6	...	48	8	6	96	29	1 378

TABLE 25. LABOR FORCE CHARACTERISTICS OF AMERICAN INDIANS, ESKIMOS, AND ALEUTS 16 YEARS OLD AND OVER FOR IDENTIFIED RESERVATIONS: 1980 -- CON.

(INCLUDES AMERICAN INDIANS, ESKIMOS, AND ALEUTS IN HOUSEHOLDS WITH ONE OR MORE AMERICAN INDIAN, ESKIMO, OR ALEUT PERSONS. DATA ARE ESTIMATES BASED ON A SAMPLE; SEE INTRODUCTION. FOR MEANING OF SYMBOLS, SEE INTRODUCTION. FOR DEFINITION OF TERMS, SEE APPENDIXES A AND B)

IDENTIFIED RESERVATIONS	HOPLAND RANCHERIA, CALIF.	HUALAPAI, ARIZ.	INAJA-COSNIT, CALIF.	INDIAN TOWNSHIP, MAINE	IOWA, KANS.-NEBR.			ISABELLA, MICH.
					TOTAL	KANSAS	NEBRASKA	
LABOR FORCE STATUS IN 1979								
PERSONS IN LABOR FORCE IN 1979. . .	-	344	-	131	13	...	...	227
WORKED IN 1979	-	341	-	123	13	...	...	204
PAID JOB OR IN A BUSINESS OR FARM. .	-	337	-	123	12	...	...	191
TRADITIONAL WORK	-	4	-	-	1	...	...	13
RECEIVED CASH.	-	2	-	-	-	...	...	10
DID NOT RECEIVE CASH	-	2	-	-	1	...	...	3
DID NOT WORK IN 1979	-	23	-	8	-	...	...	23
NOT IN LABOR FORCE IN 1979. . . .	-	140	-	52	5	...	...	79
FEMALES IN LABOR FORCE IN 1979. . .	-	164	-	58	3	...	...	110
WORKED IN 1979	-	152	-	45	3	...	...	98
PAID JOB OR IN A BUSINESS OR FARM. .	-	150	-	45	3	...	...	91
TRADITIONAL WORK	-	2	-	-	-	...	...	7
RECEIVED CASH.	-	1	-	-	-	...	...	5
DID NOT RECEIVE CASH	-	1	-	-	-	...	...	3
DID NOT WORK IN 1979	-	12	-	6	-	...	...	12
NOT IN LABOR FORCE IN 1979. . . .	-	88	-	33	5	...	...	91
WEEKS WORKED IN 1979								
PERSONS WORKED IN 1979.	-	341	-	123	13	...	...	204
50 TO 52 WEEKS	-	165	-	41	7	...	...	76
40 TO 49 WEEKS	-	34	-	9	-	...	...	13
27 TO 39 WEEKS	-	53	-	18	3	...	...	19
14 TO 26 WEEKS	-	30	-	25	3	...	...	42
1 TO 13 WEEKS.	-	60	-	29	-	...	...	54
FEMALES WORKED IN 1979.	-	152	-	45	3	...	...	98
50 TO 52 WEEKS	-	67	-	11	1	...	...	34
40 TO 49 WEEKS	-	18	-	3	-	...	...	4
27 TO 39 WEEKS	-	27	-	6	2	...	...	6
14 TO 26 WEEKS	-	18	-	9	-	...	...	25
1 TO 13 WEEKS.	-	22	-	15	-	...	...	28
REASON FOR WORKING FEWER THAN 50 WEEKS IN 1979								
PERSONS WORKED IN 1979.	-	341	-	123	13	...	...	204
WORKED FEWER THAN 50 WEEKS	-	176	-	82	7	...	...	128
PERSONAL REASONS	-	35	-	52	7	...	...	41
SEASONAL JOB COMPLETED	-	42	-	3	-	...	...	32
SLACK WORK OR BUSINESS CONDITIONS. . .	-	4	-	5	-	...	...	14
TEMPORARY NONSEASONAL JOB COMPLETED. .	-	30	-	-	-	...	...	10
UNSATISFACTORY WORK ARRANGEMENTS . . .	-	1	-	-	-	...	...	4
COULD NOT FIND WORK.	-	17	-	14	-	...	...	9
BAD WEATHER CONDITIONS	-	8	-	-	-	...	...	1
DID NOT WANT WORK.	-	3	-	6	-	...	...	2
OTHER.	-	36	-	2	-	...	...	14
FEMALES WORKED IN 1979.	-	152	-	45	3	...	...	98
WORKED FEWER THAN 50 WEEKS	-	85	-	34	2	...	...	65
PERSONAL REASONS	-	22	-	22	2	...	...	27
SEASONAL JOB COMPLETED	-	22	-	2	-	...	...	10
SLACK WORK OR BUSINESS CONDITIONS. . .	-	2	-	2	-	...	...	5
TEMPORARY NONSEASONAL JOB COMPLETED. .	-	10	-	-	-	...	...	5
UNSATISFACTORY WORK ARRANGEMENTS . . .	-	-	-	-	-	...	...	3
COULD NOT FIND WORK.	-	8	-	2	-	...	...	3
BAD WEATHER CONDITIONS	-	2	-	-	-	...	...	-
DID NOT WANT WORK.	-	2	-	4	-	...	...	2
OTHER.	-	16	-	1	-	...	...	10
WORK AND UNEMPLOYMENT IN 1979								
PERSONS IN LABOR FORCE IN 1979. . .	-	364	-	131	13	...	...	227
WORKED FEWER THAN 50 WEEKS OR NOT AT ALL	-	199	-	90	7	...	...	151
WITH UNEMPLOYMENT IN 1979.	-	23	-	8	-	...	...	23
PERCENT OF PERSONS IN LABOR FORCE IN 1979	-	6.4	-	6.0	-	...	...	10.1
NO UNEMPLOYMENT IN 1979.	-	176	-	82	7	...	...	128
WORKED 50 TO 52 WEEKS.	-	165	-	41	7	...	...	76
WITH UNEMPLOYMENT IN 1979.	-	121	-	39	-	...	...	96
UNEMPLOYED 1 TO 4 WEEKS.	-	45	-	18	-	...	...	21
UNEMPLOYED 5 TO 10 WEEKS	-	30	-	10	-	...	...	7
UNEMPLOYED 11 TO 14 WEEKS.	-	12	-	-	-	...	...	8
UNEMPLOYED 15 TO 26 WEEKS.	-	17	-	5	-	...	...	26
UNEMPLOYED 27 TO 39 WEEKS.	-	6	-	3	-	...	...	10
UNEMPLOYED 40 OR MORE WEEKS.	-	10	-	1	-	...	...	24

LE 25. LABOR FORCE CHARACTERISTICS OF AMERICAN INDIANS, ESKIMOS, AND ALEUTS 16 YEARS OLD AND OVER FOR IDENTIFIED RESERVATIONS: 1980 - CON.

(INCLUDES AMERICAN INDIANS, ESKIMOS, AND ALEUTS IN HOUSEHOLDS WITH ONE OR MORE AMERICAN INDIAN, ESKIMO, OR ALEUT PERSONS. DATA ARE ESTIMATES BASED ON A SAMPLE; SEE INTRODUCTION. FOR MEANING OF SYMBOLS, SEE INTRODUCTION. FOR DEFINITION OF TERMS, SEE APPENDIXES A AND B)

ITIFIED RESERVATIONS	HOPLAND RANCHERIA, CALIF.	HUALAPAI, ARIZ.	INAJA-COSMIT, CALIF.	INDIAN TOWNSHIP, MAINE	IOWA, KANS.-NEBR.			ISABELLA, MICH.
					TOTAL	KANSAS	NEBRASKA	
FEMALES IN LABOR FORCE IN 1979. . .	-	164	-	50	3	...	...	110
ED FEWER THAN 50 WEEKS OR NOT AT	-	97	-	39	2	...	...	76
. . . . .	-	12	-	6	-	...	...	12
WITH UNEMPLOYMENT IN 1979.	-	7.3	-	10.9	-	...	...	10.5
PERCENT OF FEMALES IN LABOR FORCE IN 1979	-	85	-	34	2	...	...	65
NO UNEMPLOYMENT IN 1979.	-	67	-	11	1	...	...	34
ED 50 TO 52 WEEKS.	-	56	-	17	-	...	...	37
H UNEMPLOYMENT IN 1979.	-	19	-	3	-	...	...	8
NEMPLOYED 1 TO 4 WEEKS.	-	13	-	8	-	...	...	3
NEMPLOYED 5 TO 10 WEEKS	-	4	-	-	-	...	...	3
NEMPLOYED 11 TO 14 WEEKS.	-	0	-	2	-	...	...	7
NEMPLOYED 15 TO 26 WEEKS.	-	3	-	2	-	...	...	7
NEMPLOYED 27 TO 39 WEEKS.	-	8	-	1	-	...	...	9
NEMPLOYED 40 OR MORE WEEKS.								
AR LAST WORKED								
TOTAL	-	505	-	183	18	...	...	301
WORKING.	-	215	-	83	15	...	...	112
80	-	22	-	21	2	...	...	34
79	-	123	-	26	-	...	...	71
78	-	13	-	16	2	...	...	13
75 TO 1977	-	3	-	9	-	...	...	17
74 OR EARLIER.	-	10	-	18	-	...	...	29
VER WORKED)	-	115	-	10	-	...	...	24

TABLE 25. LABOR FORCE CHARACTERISTICS OF AMERICAN INDIANS, ESKIMOS, AND ALEUTS 16 YEARS OLD AND OVER FOR IDENTIFIED RESERVATIONS: 1980 - CON.

(INCLUDES AMERICAN INDIANS, ESKIMOS, AND ALEUTS IN HOUSEHOLDS WITH ONE OR MORE AMERICAN INDIAN, ESKIMO, OR ALEUT PERSONS. DATA ARE ESTIMATES BASED ON A SAMPLE; SEE INTRODUCTION. FOR MEANING OF SYMBOLS, SEE INTRODUCTION. FOR DEFINITION OF TERMS, SEE APPENDIXES A AND B)

IDENTIFIED RESERVATIONS	ISLETA PUEBLO, N.MEX.	JACKSON RANCHERIA, CALIF.	JEMEZ PUEBLO, N.MEX.	JICARILLA APACHE, N.MEX.	KAIBAB, ARIZ.	KALISPEL, WASH.	KICKAPOO, KANSAS	KOOTENAI, IDAHO
LABOR FORCE STATUS IN 1979								
PERSONS IN LABOR FORCE IN 1979. . .	1 036	...	580	785	55	45	176	-
WORKED IN 1979	990	...	553	767	54	42	164	-
PAID JOB OR IN A BUSINESS OR FARM. . .	968	...	521	748	54	42	157	-
TRADITIONAL WORK	23	...	32	19	-	-	7	-
RECEIVED CASH.	18	...	23	8	-	-	5	-
DID NOT RECEIVE CASH	5	...	9	11	-	-	2	-
DID NOT WORK IN 1979	46	...	27	18	1	3	12	-
NOT IN LABOR FORCE IN 1979. . . .	485	...	335	218	3	12	44	-
FEMALES IN LABOR FORCE IN 1979. . .	464	...	261	372	25	18	78	-
WORKED IN 1979	441	...	251	361	24	17	71	-
PAID JOB OR IN A BUSINESS OR FARM. . .	431	...	225	350	24	17	67	-
TRADITIONAL WORK	9	...	26	11	-	-	3	-
RECEIVED CASH.	8	...	21	7	-	-	2	-
DID NOT RECEIVE CASH	1	...	5	4	-	-	2	-
DID NOT WORK IN 1979	23	...	10	11	1	1	7	-
NOT IN LABOR FORCE IN 1979. . . .	312	...	227	135	2	10	26	-
WEEKS WORKED IN 1979								
PERSONS WORKED IN 1979.	990	...	553	767	54	42	164	-
50 TO 52 WEEKS	610	...	257	379	33	10	68	-
40 TO 49 WEEKS	101	...	37	74	3	3	27	-
27 TO 39 WEEKS	97	...	79	65	2	7	20	-
14 TO 26 WEEKS	85	...	74	109	5	11	19	-
1 TO 13 WEEKS.	97	...	106	140	10	11	28	-
FEMALES WORKED IN 1979.	441	...	251	361	24	17	71	-
50 TO 52 WEEKS	234	...	106	143	12	3	35	-
40 TO 49 WEEKS	44	...	22	42	1	-	9	-
27 TO 39 WEEKS	49	...	30	30	1	3	6	-
14 TO 26 WEEKS	46	...	36	55	3	3	9	-
1 TO 13 WEEKS.	47	...	57	71	7	8	12	-
REASON FOR WORKING FEWER THAN 50 WEEKS IN 1979								
PERSONS WORKED IN 1979.	990	...	553	767	54	42	164	-
WORKED FEWER THAN 50 WEEKS	380	...	296	389	21	32	96	-
PERSONAL REASONS	187	...	67	159	9	3	66	-
SEASONAL JOB COMPLETED	45	...	55	101	3	11	9	-
SLACK WORK OR BUSINESS CONDITIONS. . .	47	...	11	14	3	1	3	-
TEMPORARY NONSEASONAL JOB COMPLETED. .	29	...	120	41	1	8	-	-
UNSATISFACTORY WORK ARRANGEMENTS . . .	8	...	6	11	-	-	-	-
COULD NOT FIND WORK.	25	...	4	21	1	4	5	-
BAD WEATHER CONDITIONS	1	...	5	6	-	-	5	-
DID NOT WANT WORK.	4	...	4	10	-	2	6	-
OTHER.	34	...	24	25	1	3	2	-
FEMALES WORKED IN 1979.	441	...	251	361	24	17	71	-
WORKED FEWER THAN 50 WEEKS	186	...	145	198	12	14	36	-
PERSONAL REASONS	105	...	43	107	7	2	28	-
SEASONAL JOB COMPLETED	26	...	31	41	3	5	-	-
SLACK WORK OR BUSINESS CONDITIONS. . .	18	...	7	6	1	-	1	-
TEMPORARY NONSEASONAL JOB COMPLETED. .	12	...	46	21	1	3	-	-
UNSATISFACTORY WORK ARRANGEMENTS . . .	4	...	1	7	-	-	-	-
COULD NOT FIND WORK.	8	...	2	3	-	-	2	-
BAD WEATHER CONDITIONS	-	...	1	-	-	-	-	-
DID NOT WANT WORK.	2	...	3	1	-	1	3	-
OTHER.	11	...	12	11	-	3	2	-
WORK AND UNEMPLOYMENT IN 1979								
PERSONS IN LABOR FORCE IN 1979. . .	1 036	...	580	785	55	45	176	-
WORKED FEWER THAN 50 WEEKS OR NOT AT ALL	426	...	323	407	22	35	107	-
WITH UNEMPLOYMENT IN 1979.	46	...	27	18	1	3	12	-
PERCENT OF PERSONS IN LABOR FORCE IN 1979	4.4	...	4.6	2.3	1.9	6.7	6.6	-
NO UNEMPLOYMENT IN 1979.	380	...	296	389	21	32	96	-
WORKED 50 TO 52 WEEKS.	610	...	257	379	33	10	68	-
WITH UNEMPLOYMENT IN 1979.	189	...	115	184	7	23	58	-
UNEMPLOYED 1 TO 4 WEEKS.	75	...	58	89	1	2	23	-
UNEMPLOYED 5 TO 10 WEEKS	63	...	16	33	1	5	18	-
UNEMPLOYED 11 TO 14 WEEKS.	30	...	9	27	2	6	10	-
UNEMPLOYED 15 TO 26 WEEKS.	17	...	8	23	2	4	3	-
UNEMPLOYED 27 TO 39 WEEKS.	11	...	11	9	1	2	4	-
UNEMPLOYED 40 OR MORE WEEKS.	13	...	16	3	-	4	-	-

BLE 23. LABOR FORCE CHARACTERISTICS OF AMERICAN INDIANS, ESKIMOS, AND ALEUTS 16 YEARS OLD AND OVER FOR IDENTIFIED RESERVATIONS: 1980 - CON.

(INCLUDES AMERICAN INDIANS, ESKIMOS, AND ALEUTS IN HOUSEHOLDS WITH ONE OR MORE AMERICAN INDIAN, ESKIMO, OR ALEUT PERSONS. DATA ARE ESTIMATES BASED ON A SAMPLE; SEE INTRODUCTION. FOR MEANING OF SYMBOLS, SEE INTRODUCTION. FOR DEFINITION OF TERMS, SEE APPENDIXES A AND B)

DENTIFIED RESERVATIONS	ISLETA PUEBLO, N.MEX.	JACKSON RANCHERIA, CALIF.	JEMEZ PUEBLO, N.MEX.	JICARILLA APACHE, N.MEX.	KAIBAB, ARIZ.	KALISPEL, WASH.	KICKAPOO, KANSAS	KOOTENAI, IDAHO
FEMALES IN LABOR FORCE IN 1979. . .	464	...	261	372	25	18	78	-
RKED FEWER THAN 50 WEEKS OR NOT AT	209	...	155	209	13	15	43	-
LL	23	...	10	11	1	1	7	-
WITH UNEMPLOYMENT IN 1979.								
PERCENT OF FEMALES IN LABOR FORCE IN 1979	5.0	...	3.8	3.0	4.1	5.6	9.2	-
NO UNEMPLOYMENT IN 1979.	186	...	145	198	12	14	36	-
RKED 50 TO 52 WEEKS.	234	...	106	163	12	3	35	-
ITH UNEMPLOYMENT IN 1979.	81	...	41	83	2	7	24	-
UNEMPLOYED 1 TO 4 WEEKS.	43	...	20	44	1	1	9	-
UNEMPLOYED 5 TO 10 WEEKS	14	...	5	21	-	-	4	-
UNEMPLOYED 11 TO 14 WEEKS.	12	...	2	10	1	1	-	-
UNEMPLOYED 15 TO 26 WEEKS.	3	...	5	5	-	2	2	-
UNEMPLOYED 27 TO 39 WEEKS.	2	...	3	1	-	1	-	-
UNEMPLOYED 40 OR MORE WEEKS.	7	...	6	1	-			
YEAR LAST WORKED								
TOTAL	1 521	...	914	1 003	58	37	219	-
OW WORKING.	788	...	346	556	40	29	102	-
1980	86	...	37	101	2	7	6	-
1979	175	...	108	139	13	8	38	-
1978	69	...	47	27	1	2	18	-
1975 TO 1977	46	...	30	11	1	1	16	-
1974 OR EARLIER.	155	...	46	48	-	5	13	-
NEVER WORKED	203	...	211	122	1	5	6	-

TABLE 25. LABOR FORCE CHARACTERISTICS OF AMERICAN INDIANS, ESKIMOS, AND ALEUTS 16 YEARS OLD AND OVER FOR IDENTIFIED RESERVATIONS: 1980 -- CON.

(INCLUDES AMERICAN INDIANS, ESKIMOS, AND ALEUTS IN HOUSEHOLDS WITH ONE OR MORE AMERICAN INDIAN, ESKIMO, OR ALEUT PERSONS. DATA ARE ESTIMATES BASED ON A SAMPLE; SEE INTRODUCTION. FOR MEANING OF SYMBOLS, SEE INTRODUCTION. FOR DEFINITION OF TERMS, SEE APPENDIXES A AND B)

IDENTIFIED RESERVATIONS	LAC COURTE OREILLES, WIS.	LAC DU FLAMBEAU, WIS.	LAGUNA PUEBLO, N.MEX.	LA JOLLA, CALIF.	L'ANSE, MICH.	LA POSTA, CALIF.	LAS VEGAS COLONY, NEV.	LAVERMEILLE RANCHERIA, CALIF.
LABOR FORCE STATUS IN 1979								
PERSONS IN LABOR FORCE IN 1979. . .	456	499	1 397	57	244	---	45	42
WORKED IN 1979	426	467	1 341	56	234	---	44	39
PAID JOB OR IN A BUSINESS OR FARM. .	425	462	1 488	52	229	---	44	38
TRADITIONAL WORK	1	5	51	4	7	---	-	-
RECEIVED CASH.	1	3	48	3	7	---	-	-
DID NOT RECEIVE CASH	-	2	11	1	-	---	-	-
DID NOT WORK IN 1979	30	32	55	1	10	---	1	3
NOT IN LABOR FORCE IN 1979.	218	137	674	16	91	---	17	21
FEMALES IN LABOR FORCE IN 1979. . .	283	282	688	27	118	---	29	22
WORKED IN 1979	267	267	663	27	118	---	29	22
PAID JOB OR IN A BUSINESS OR FARM. .	267	267	651	27	113	---	28	22
TRADITIONAL WORK	-	-	37	4	4	---	-	-
RECEIVED CASH.	-	-	25	1	4	---	-	-
DID NOT RECEIVE CASH	-	-	4	-	-	---	-	-
DID NOT WORK IN 1979	16	15	38	1	-	---	1	1
NOT IN LABOR FORCE IN 1979.	143	83	382	10	63	---	11	11
WEEKS WORKED IN 1979								
PERSONS WORKED IN 1979.	426	467	1 341	56	234	---	44	39
50 TO 52 WEEKS	128	153	942	25	117	---	25	14
40 TO 49 WEEKS	31	46	188	6	25	---	1	4
27 TO 39 WEEKS	33	88	141	10	26	---	9	5
14 TO 26 WEEKS	89	88	92	2	33	---	6	3
1 TO 13 WEEKS.	132	188	217	14	35	---	3	12
FEMALES WORKED IN 1979.	187	247	663	27	87	---	28	16
50 TO 52 WEEKS	58	85	311	10	45	---	13	3
40 TO 49 WEEKS	16	18	88	1	18	---	1	3
27 TO 39 WEEKS	24	44	73	3	4	---	7	2
14 TO 26 WEEKS	26	34	39	1	15	---	5	1
1 TO 13 WEEKS.	63	64	151	10	11	---	1	5
REASON FOR WORKING FEWER THAN 50 WEEKS IN 1979								
PERSONS WORKED IN 1979.	426	467	1 341	56	234	---	44	39
WORKED FEWER THAN 50 WEEKS	299	314	599	32	118	---	19	25
PERSONAL REASONS	91	107	291	8	52	---	7	11
SEASONAL JOB COMPLETED	101	86	183	8	22	---	2	6
SLACK WORK OR BUSINESS CONDITIONS. .	68	68	23	6	12	---	7	2
TEMPORARY NONSEASONAL JOB COMPLETED.	8	21	60	-	9	---	-	-
UNSATISFACTORY WORK ARRANGEMENTS . . .	4	-	38	2	-	---	1	1
COULD NOT FIND WORK.	18	19	2	4	8	---	1	3
BAD WEATHER CONDITIONS	-	2	14	3	1	---	-	-
DID NOT WANT WORK.	11	6	48	-	9	---	-	-
OTHER.	16	35						
FEMALES WORKED IN 1979.	187	247	663	27	87	---	28	16
WORKED FEWER THAN 50 WEEKS	129	164	352	17	42	---	13	11
PERSONAL REASONS	52	72	169	6	22	---	3	6
SEASONAL JOB COMPLETED	48	43	66	5	8	---	2	4
SLACK WORK OR BUSINESS CONDITIONS. .	9	9	13	1	5	---	1	1
TEMPORARY NONSEASONAL JOB COMPLETED.	2	12	38	-	1	---	-	-
UNSATISFACTORY WORK ARRANGEMENTS . . .	2	-	7	1	-	---	1	-
COULD NOT FIND WORK.	4	4	22	1	4	---	1	-
BAD WEATHER CONDITIONS	-	-	2	1	-	---	-	-
DID NOT WANT WORK.	7	2	4	2	1	---	-	-
OTHER.	13	23	30	-	1	---	-	-
WORK AND UNEMPLOYMENT IN 1979								
PERSONS IN LABOR FORCE IN 1979. . .	456	499	1 397	57	244	---	45	42
WORKED FEWER THAN 50 WEEKS OR NOT AT ALL	329	346	654	33	127	---	20	28
WITH UNEMPLOYMENT IN 1979.	30	32	55	1	10	---	1	3
PERCENT OF PERSONS IN LABOR FORCE IN 1979	6.6	6.4	3.5	1.9	4.2	---	3.1	16.7
NO UNEMPLOYMENT IN 1979.	298	314	589	32	116	---	19	25
WORKED 50 TO 52 WEEKS.	128	153	942	25	117	---	25	14
WITH UNEMPLOYMENT IN 1979.	165	177	273	13	62	---	9	17
UNEMPLOYED 1 TO 4 WEEKS.	41	23	122	6	13	---	1	-
UNEMPLOYED 5 TO 10 WEEKS	16	17	60	1	19	---	3	-
UNEMPLOYED 11 TO 14 WEEKS.	28	40	24	2	11	---	1	-
UNEMPLOYED 15 TO 26 WEEKS.	45	39	36	1	7	---	3	2
UNEMPLOYED 27 TO 39 WEEKS.	22	18	10	-	8	---	1	9
UNEMPLOYED 40 OR MORE WEEKS.	21	41	21	1	5	---	-	6

TABLE 25. LABOR FORCE CHARACTERISTICS OF AMERICAN INDIANS, ESKIMOS, AND ALEUTS 16 YEARS OLD AND OVER FOR IDENTIFIED RESERVATIONS: 1980 - CON.

[INCLUDES AMERICAN INDIANS, ESKIMOS, AND ALEUTS IN HOUSEHOLDS WITH ONE OR MORE AMERICAN INDIAN, ESKIMO, OR ALEUT PERSONS. DATA ARE ESTIMATES BASED ON A SAMPLE; SEE INTRODUCTION. FOR MEANING OF SYMBOLS, SEE INTRODUCTION. FOR DEFINITION OF TERMS, SEE APPENDIX A AND B]

IDENTIFIED RESERVATIONS	LAC COURTE OREILLES, WIS.	LAC DU FLAMBEAU, WIS.	LAGUNA PUEBLO, N.MEX.	LA JOLLA, CALIF.	L'ANSE, MICH.	LA POSTA, CALIF.	LAS VEGAS COLONY, NEV.	LAYTONVILLE RANCHERIA, CALIF.
FEMALES IN LABOR FORCE IN 1979.	285	262	698	27	93	...	29	16
WORKED FEWER THAN 50 WEEKS OR NOT AT ALL	144	179	387	17	48	...	16	13
WITH UNEMPLOYMENT IN 1979	16	15	35	-	6	...	1	2
PERCENT OF FEMALES IN LABOR FORCE IN 1979	7.7	5.6	5.1	-	6.7	...	4.9	12.5
NO UNEMPLOYMENT IN 1979	129	164	352	17	42	...	15	11
WORKED 50 TO 52 WEEKS	58	85	311	10	45	...	13	3
WITH UNEMPLOYMENT IN 1979	59	71	139	7	22	...	8	5
UNEMPLOYED 1 TO 4 WEEKS	19	14	69	6	7	...	1	-
UNEMPLOYED 5 TO 10 WEEKS	8	3	28	-	5	...	3	-
UNEMPLOYED 11 TO 14 WEEKS	11	26	10	-	1	...	1	-
UNEMPLOYED 15 TO 26 WEEKS	2	7	21	1	1	...	1	1
UNEMPLOYED 27 TO 39 WEEKS	10	4	3	-	5	...	1	3
UNEMPLOYED 40 OR MORE WEEKS	9	17	11	-	2	...	-	1
YEAR LAST WORKED								
TOTAL	674	436	2 271	72	335	...	63	63
NOW WORKING	278	282	1 145	35	152	...	31	25
1980	54	40	157	8	25	...	4	1
1979	121	104	386	13	65	...	9	13
1978	35	37	82	1	19	...	5	5
1975 TO 1977	43	28	65	3	6	...	3	2
1974 OR EARLIER	85	62	219	7	38	...	7	14
NEVER WORKED	59	32	298	5	32	...	4	5

TABLE 25. LABOR FORCE CHARACTERISTICS OF AMERICAN INDIANS, ESKIMOS, AND ALEUTS 16 YEARS OLD AND OVER FOR IDENTIFIED RESERVATIONS: 1980 - Con.

(INCLUDES AMERICAN INDIANS, ESKIMOS, AND ALEUTS IN HOUSEHOLDS WITH ONE OR MORE AMERICAN INDIAN, ESKIMO, OR ALEUT PERSONS. DATA ARE ESTIMATES BASED ON A SAMPLE; SEE INTRODUCTION. FOR MEANING OF SYMBOLS, SEE INTRODUCTION. FOR DEFINITION OF TERMS, SEE APPENDIXES A AND B)

IDENTIFIED RESERVATIONS	LEECH LAKE, MINN.	LIKELY RANCHERIA, CALIF.	LONE PINE RANCHERIA, CALIF.	LOOKOUT RANCHERIA, CALIF.	LOS COYOTES, CALIF.	LOVELOCK COLONY, NEV.	LOWER BRULE, S.DAK.	LOWER ELWHA, WASH.
LABOR FORCE STATUS IN 1979								
PERSONS IN LABOR FORCE IN 1979. . .	1 119	-	67	...	19	49	343	20
WORKED IN 1979	1 015	-	66	...	19	47	334	19
PAID JOB OR IN A BUSINESS OR FARM. . .	1 007	-	66	...	19	47	324	19
TRADITIONAL WORK	8	-	-	...	-	-	10	-
RECEIVED CASH.	6	-	-	...	-	-	8	-
DID NOT RECEIVE CASH	2	-	-	...	-	-	2	-
DID NOT WORK IN 1979	104	-	1	...	-	2	29	1
NOT IN LABOR FORCE IN 1979.	493	-	36	...	13	13	78	4
FEMALES IN LABOR FORCE IN 1979. . .	519	-	38	...	8	17	176	9
WORKED IN 1979	466	-	38	...	8	17	164	8
PAID JOB OR IN A BUSINESS OR FARM. . .	461	-	38	...	8	17	160	8
TRADITIONAL WORK	5	-	-	...	-	-	4	-
RECEIVED CASH.	4	-	-	...	-	-	4	-
DID NOT RECEIVE CASH	1	-	-	...	-	-	-	-
DID NOT WORK IN 1979	53	-	-	...	-	-	12	-
NOT IN LABOR FORCE IN 1979.	313	-	23	...	6	10	58	4
WEEKS WORKED IN 1979								
PERSONS WORKED IN 1979.	1 015	-	66	...	19	47	334	19
50 TO 52 WEEKS	376	-	35	...	7	18	160	8
40 TO 49 WEEKS	101	-	5	...	1	7	24	4
27 TO 39 WEEKS	137	-	8	...	1	16	33	1
14 TO 26 WEEKS	181	-	11	...	4	2	49	-
1 TO 13 WEEKS.	220	-	6	...	6	5	67	6
FEMALES WORKED IN 1979.	466	-	38	...	8	17	164	8
50 TO 52 WEEKS	171	-	21	...	2	6	92	4
40 TO 49 WEEKS	43	-	4	...	1	2	6	1
27 TO 39 WEEKS	66	-	2	...	1	5	23	-
14 TO 26 WEEKS	73	-	8	...	1	2	19	-
1 TO 13 WEEKS.	112	-	3	...	2	2	23	3
REASON FOR WORKING FEWER THAN 50 WEEKS IN 1979								
PERSONS WORKED IN 1979.	1 015	-	66	...	19	47	334	19
WORKED FEWER THAN 50 WEEKS	639	-	30	...	12	30	174	11
PERSONAL REASONS	194	-	19	...	1	9	82	4
SEASONAL JOB COMPLETED	171	-	2	...	7	6	15	5
SLACK WORK OR BUSINESS CONDITIONS. . .	126	-	-	...	-	2	28	-
TEMPORARY NONSEASONAL JOB COMPLETED. .	39	-	4	...	-	2	4	-
UNSATISFACTORY WORK ARRANGEMENTS . . .	16	-	1	...	-	-	15	-
COULD NOT FIND WORK.	50	-	5	...	2	6	9	1
BAD WEATHER CONDITIONS	10	-	-	...	1	2	-	-
DID NOT WANT WORK.	2	-	-	...	-	-	6	-
OTHER.	29	-	-	...	-	2	15	1
FEMALES WORKED IN 1979.	466	-	38	...	8	17	164	8
WORKED FEWER THAN 50 WEEKS	295	-	18	...	6	11	72	4
PERSONAL REASONS	114	-	15	...	-	4	34	1
SEASONAL JOB COMPLETED	81	-	1	...	5	2	11	2
SLACK WORK OR BUSINESS CONDITIONS. . .	38	-	-	...	-	-	8	-
TEMPORARY NONSEASONAL JOB COMPLETED. .	20	-	-	...	-	2	-	-
UNSATISFACTORY WORK ARRANGEMENTS . . .	7	-	-	...	-	-	8	-
COULD NOT FIND WORK.	14	-	1	...	1	-	2	1
BAD WEATHER CONDITIONS	2	-	-	...	-	-	-	-
DID NOT WANT WORK.	-	-	-	...	-	-	3	-
OTHER.	18	-	-	...	-	2	5	-
WORK AND UNEMPLOYMENT IN 1979								
PERSONS IN LABOR FORCE IN 1979. . .	1 119	-	67	...	19	49	343	20
WORKED FEWER THAN 50 WEEKS OR NOT AT ALL	743	-	32	...	12	32	203	12
WITH UNEMPLOYMENT IN 1979.	104	-	1	...	-	2	29	1
PERCENT OF PERSONS IN LABOR FORCE IN 1979	9.3	-	1.6	...	-	3.9	7.9	5.0
NO UNEMPLOYMENT IN 1979.	639	-	30	...	12	30	174	11
WORKED 50 TO 52 WEEKS.	376	-	35	...	7	18	160	8
WITH UNEMPLOYMENT IN 1979.	464	-	7	...	6	22	144	8
UNEMPLOYED 1 TO 4 WEEKS.	84	-	2	...	-	6	51	2
UNEMPLOYED 5 TO 10 WEEKS	91	-	1	...	1	4	34	-
UNEMPLOYED 11 TO 14 WEEKS.	67	-	1	...	-	5	18	-
UNEMPLOYED 15 TO 26 WEEKS.	101	-	1	...	2	4	24	-
UNEMPLOYED 27 TO 39 WEEKS.	64	-	1	...	1	-	5	2
UNEMPLOYED 40 OR MORE WEEKS.	55	-	-	...	1	2	10	4

TABLE 25. LABOR FORCE CHARACTERISTICS OF AMERICAN INDIANS, ESKIMOS, AND ALEUTS 16 YEARS OLD AND OVER FOR IDENTIFIED RESERVATIONS: 1980 - CON.

(INCLUDES AMERICAN INDIANS, ESKIMOS, AND ALEUTS IN HOUSEHOLDS WITH ONE OR MORE AMERICAN INDIAN, ESKIMO, OR ALEUT PERSONS. DATA ARE ESTIMATES BASED ON A SAMPLE; SEE INTRODUCTION. FOR MEANING OF SYMBOLS, SEE INTRODUCTION. FOR DEFINITION OF TERMS, SEE APPENDIXES A AND B)

IDENTIFIED RESERVATIONS	LEECH LAKE, MINN.	LIKELY RANCHERIA, CALIF.	LONE PINE RANCHERIA, CALIF.	LOOKOUT RANCHERIA, CALIF.	LOS COYOTES, CALIF.	LOVELOCK COLONY, NEV.	LOWER BRULE, S.DAK.	LOWER ELWHA, WASH.
FEMALES IN LABOR FORCE IN 1979. . .	519	-	38	...	9	17	176	8
WORKED FEWER THAN 50 WEEKS OR NOT AT	348	-	18	...	6	11	85	4
ALL	53	-	-	...	-	-	12	-
WITH UNEMPLOYMENT IN 1979.								
PERCENT OF FEMALES IN LABOR FORCE	10.1	-	-	...	-	-	7.0	-
IN 1979	295	-	18	...	6	11	72	4
NO UNEMPLOYMENT IN 1979.	171	-	21	...	2	6	92	4
WORKED 50 TO 52 WEEKS.								
WITH UNEMPLOYMENT IN 1979.	147	-	3	...	2	6	56	4
UNEMPLOYED 1 TO 4 WEEKS.	47	-	1	...	-	2	20	1
UNEMPLOYED 5 TO 10 WEEKS	41	-	-	...	1	-	13	-
UNEMPLOYED 11 TO 14 WEEKS.	26	-	1	...	-	2	9	-
UNEMPLOYED 15 TO 26 WEEKS.	30	-	-	...	1	2	9	-
UNEMPLOYED 27 TO 39 WEEKS.	17	-	-	...	-	-	-	2
UNEMPLOYED 40 OR MORE WEEKS.	17	-	-	...	-	-	4	1
YEAR LAST WORKED								
TOTAL	1 611	-	105	...	32	63	441	26
1979 WORKING.	549	-	42	...	11	26	215	15
1980	161	-	7	...	-	8	28	2
1979	325	-	18	...	8	13	101	3
1978	107	-	4	...	3	2	12	1
1975 TO 1977	93	-	6	...	4	-	26	1
1974 OR EARLIER.	180	-	15	...	2	6	18	1
NEVER WORKED	177	-	10	...	5	7	41	3

TABLE 25. LABOR FORCE CHARACTERISTICS OF AMERICAN INDIANS, ESKIMOS, AND ALEUTS 16 YEARS OLD AND OVER FOR IDENTIFIED RESERVATIONS: 1980 — CON.

(INCLUDES AMERICAN INDIANS, ESKIMOS, AND ALEUTS IN HOUSEHOLDS WITH ONE OR MORE AMERICAN INDIAN, ESKIMO, OR ALEUT PERSONS. DATA ARE ESTIMATES BASED ON A SAMPLE; SEE INTRODUCTION. FOR MEANING OF SYMBOLS, SEE INTRODUCTION. FOR DEFINITION OF TERMS, SEE APPENDIXES A AND B)

IDENTIFIED RESERVATIONS	LOWER SIOUX COMMUNITY, MINN.	LUMMI, WASH.	MAKAH, WASH.	MANCHESTER RANCHERIA, CALIF.	MANZANITA, CALIF.	MARICOPA, ARIZ.	MATTAPONI, VA.	MENOMINEE, WIS.
LABOR FORCE STATUS IN 1979								
PERSONS IN LABOR FORCE IN 1979. . .	32	324	405	37	...	127	29	991
WORKED IN 1979	30	499	394	34	...	124	28	960
PAID JOB OR IN A BUSINESS OR FARM. .	30	488	384	34	...	121	28	930
TRADITIONAL WORK	-	11	10	-	...	3	-	11
RECEIVED CASH.	-	5	6	-	...	3	-	7
DID NOT RECEIVE CASH	-	6	4	-	...	-	-	4
DID NOT WORK IN 1979	2	26	11	3	...	3	1	30
NOT IN LABOR FORCE IN 1979. . . .	17	210	73	19	...	104	16	421
FEMALES IN LABOR FORCE IN 1979. . .	15	220	207	15	...	58	14	431
WORKED IN 1979	13	211	200	13	...	48	13	419
PAID JOB OR IN A BUSINESS OR FARM. .	13	203	191	13	...	45	13	412
TRADITIONAL WORK	-	8	9	-	...	3	-	7
RECEIVED CASH.	-	4	5	-	...	3	-	3
DID NOT RECEIVE CASH	-	3	4	-	...	-	-	4
DID NOT WORK IN 1979	2	9	8	2	...	3	1	12
NOT IN LABOR FORCE IN 1979. . . .	8	132	35	12	...	48	10	271
WEEKS WORKED IN 1979								
PERSONS WORKED IN 1979.	30	499	394	34	...	124	28	960
50 TO 52 WEEKS	7	142	173	4	...	82	14	387
40 TO 49 WEEKS	10	31	37	2	...	12	3	116
27 TO 39 WEEKS	4	43	48	5	...	5	4	132
14 TO 26 WEEKS	-	180	52	12	...	16	4	95
1 TO 13 WEEKS.	9	143	83	10	...	9	3	230
FEMALES WORKED IN 1979.	13	211	200	13	...	48	13	419
50 TO 52 WEEKS	2	83	91	2	...	29	5	169
40 TO 49 WEEKS	6	15	14	2	...	3	2	40
27 TO 39 WEEKS	2	25	30	4	...	1	1	51
14 TO 26 WEEKS	-	29	20	3	...	8	2	49
1 TO 13 WEEKS.	2	59	45	1	...	7	3	109
REASON FOR WORKING FEWER THAN 50 WEEKS IN 1979								
PERSONS WORKED IN 1979.	30	499	394	34	...	124	28	960
WORKED FEWER THAN 50 WEEKS	23	337	221	30	...	41	14	574
PERSONAL REASONS	11	75	74	10	...	9	4	258
SEASONAL JOB COMPLETED	6	177	79	11	...	18	2	112
SLACK WORK OR BUSINESS CONDITIONS. . .	2	25	14	-	...	1	1	54
TEMPORARY NONSEASONAL JOB COMPLETED. .	2	20	4	2	...	1	-	21
UNSATISFACTORY WORK ARRANGEMENTS . . .	2	8	1	-	...	-	2	24
COULD NOT FIND WORK.	-	15	17	1	...	1	1	42
BAD WEATHER CONDITIONS	-	1	9	-	...	10	1	8
DID NOT WANT WORK.	-	2	5	3	...	-	-	10
OTHER.	-	14	15	2	...	1	3	44
FEMALES WORKED IN 1979.	13	211	200	13	...	48	13	419
WORKED FEWER THAN 50 WEEKS	11	128	109	11	...	19	8	250
PERSONAL REASONS	4	55	49	1	...	6	4	139
SEASONAL JOB COMPLETED	4	34	35	7	...	9	1	52
SLACK WORK OR BUSINESS CONDITIONS. . .	2	7	5	-	...	-	-	17
TEMPORARY NONSEASONAL JOB COMPLETED. .	-	13	4	1	...	1	-	5
UNSATISFACTORY WORK ARRANGEMENTS . . .	-	3	-	-	...	-	2	7
COULD NOT FIND WORK.	-	5	5	-	...	-	-	10
BAD WEATHER CONDITIONS	-	-	1	-	...	3	-	1
DID NOT WANT WORK.	-	2	5	-	...	-	-	6
OTHER.	-	9	5	2	...	-	1	12
WORK AND UNEMPLOYMENT IN 1979								
PERSONS IN LABOR FORCE IN 1979. . .	32	324	405	37	...	127	29	991
WORKED FEWER THAN 50 WEEKS OR NOT AT ALL	25	362	252	33	...	44	15	604
WITH UNEMPLOYMENT IN 1979.	2	26	11	3	...	3	1	30
PERCENT OF PERSONS IN LABOR FORCE IN 1979	6.9	4.9	2.7	8.5	...	2.3	3.4	3.1
NO UNEMPLOYMENT IN 1979.	23	337	221	30	...	41	14	574
WORKED 50 TO 52 WEEKS.	7	142	173	4	...	82	14	387
WITH UNEMPLOYMENT IN 1979.	13	184	83	9	...	11	3	328
UNEMPLOYED 1 TO 4 WEEKS.	7	50	14	-	...	7	1	87
UNEMPLOYED 5 TO 10 WEEKS	-	38	15	2	...	3	-	56
UNEMPLOYED 11 TO 14 WEEKS.	2	41	19	3	...	-	-	37
UNEMPLOYED 15 TO 26 WEEKS.	2	29	19	1	...	-	1	75
UNEMPLOYED 27 TO 39 WEEKS.	-	13	7	1	...	-	1	34
UNEMPLOYED 40 OR MORE WEEKS.	2	21	9	1	...	1	-	39

TABLE 25. LABOR FORCE CHARACTERISTICS OF AMERICAN INDIANS, ESKIMOS, AND ALEUTS 16 YEARS OLD AND OVER FOR IDENTIFIED RESERVATIONS: 1980 - CON.

(INCLUDES AMERICAN INDIANS, ESKIMOS, AND ALEUTS IN HOUSEHOLDS WITH ONE OR MORE AMERICAN INDIAN, ESKIMO, OR ALEUT PERSONS. DATA ARE ESTIMATES BASED ON A SAMPLE; SEE INTRODUCTION. FOR MEANING OF SYMBOLS, SEE INTRODUCTION. FOR DEFINITION OF TERMS, SEE APPENDIXES A AND B)

IDENTIFIED RESERVATIONS	LOWER SIOUX COMMUNITY, MINN.	LUMMI, WASH.	MAKAH, WASH.	MANCHESTER RANCHERIA, CALIF.	MANZANITA, CALIF.	MARICOPA, ARIZ.	MATTAPONI, VA.	MENOMINEE, WIS.
FEMALES IN LABOR FORCE IN 1979. . .	15	220	207	15	...	58	14	431
WORKED FEWER THAN 50 WEEKS OR NOT AT ALL	13	137	116	13	...	21	9	262
WITH UNEMPLOYMENT IN 1979.	2	9	8	2	...	3	1	12
PERCENT OF FEMALES IN LABOR FORCE IN 1979	14.6	4.1	3.7	13.6	...	5.7	7.1	2.8
NO UNEMPLOYMENT IN 1979.	11	128	109	11	...	19	8	250
WORKED 50 TO 52 WEEKS.	2	83	91	2	...	29	5	169
WITH UNEMPLOYMENT IN 1979.	7	61	34	3	...	6	2	111
UNEMPLOYED 1 TO 4 WEEKS.	2	26	8	-	...	1	1	31
UNEMPLOYED 5 TO 10 WEEKS	-	16	3	1	...	3	-	18
UNEMPLOYED 11 TO 14 WEEKS.	2	9	10	1	...	-	-	11
UNEMPLOYED 15 TO 26 WEEKS.	-	8	6	-	...	-	1	17
UNEMPLOYED 27 TO 39 WEEKS.	-	2	2	1	...	-	-	22
UNEMPLOYED 40 OR MORE WEEKS.	2	-	6	-	...	1	-	12
YEAR LAST WORKED								
TOTAL	49	735	478	56	...	231	45	1 412
DID WORKING.	19	304	271	12	...	87	22	628
1980	6	43	49	3	...	8	1	72
1979	4	174	88	19	...	30	6	304
1978	4	60	14	5	...	4	1	62
1975 TO 1977	-	44	10	4	...	5	5	32
1974 OR EARLIER.	1	48	24	10	...	5	3	153
NEVER WORKED	14	62	21	2	...	92	7	161

TABLE 25. LABOR FORCE CHARACTERISTICS OF AMERICAN INDIANS, ESKIMOS, AND ALEUTS 16 YEARS OLD AND OVER FOR IDENTIFIED RESERVATIONS: 1980 - CON.

(INCLUDES AMERICAN INDIANS, ESKIMOS, AND ALEUTS IN HOUSEHOLDS WITH ONE OR MORE AMERICAN INDIAN, ESKIMO, OR ALEUT PERSONS. DATA ARE ESTIMATES BASED ON A SAMPLE; SEE INTRODUCTION. FOR MEANING OF SYMBOLS, SEE INTRODUCTION. FOR DEFINITION OF TERMS, SEE APPENDIXES A AND B)

IDENTIFIED RESERVATIONS	MESA GRANDE, CALIF.	MESCALERO APACHE, N.MEX.	MICCOSUKEE, FLA.	MIDDLETOWN RANCHERIA, CALIF.	MILLE LACS, MINN.	MISSISSIPPI CHOCTAW RESERVATION	MOAPA RIVER, NEV.	MONTGOMERY CREEK RANCHERIA, CALIF.
LABOR FORCE STATUS IN 1979								
PERSONS IN LABOR FORCE IN 1979. . .	-	766	140	16	-	1 079	71	...
WORKED IN 1979	-	744	140	15	-	1 039	69	...
PAID JOB OR IN A BUSINESS OR FARM. .	-	738	131	15	-	1 027	67	...
TRADITIONAL WORK	-	6	9	-	-	12	1	...
RECEIVED CASH.	-	2	9	-	-	10	1	...
DID NOT RECEIVE CASH	-	4	-	-	-	1	-	...
DID NOT WORK IN 1979	-	22	-	1	-	40	2	...
NOT IN LABOR FORCE IN 1979.	-	270	25	6	-	495	33	...
FEMALES IN LABOR FORCE IN 1979. . .	-	387	70	2	-	513	28	...
WORKED IN 1979	-	374	70	2	-	493	28	...
PAID JOB OR IN A BUSINESS OR FARM. .	-	370	61	2	-	485	26	...
TRADITIONAL WORK	-	4	9	-	-	8	1	...
RECEIVED CASH.	-	-	9	-	-	7	1	...
DID NOT RECEIVE CASH	-	4	-	-	-	1	-	...
DID NOT WORK IN 1979	-	12	-	-	-	20	-	...
NOT IN LABOR FORCE IN 1979.	-	181	15	2	-	325	20	...
WEEKS WORKED IN 1979								
PERSONS WORKED IN 1979.	-	744	140	15	-	1 039	69	
50 TO 52 WEEKS	-	356	96	6	-	641	33	...
40 TO 49 WEEKS	-	61	9	-	-	61	3	...
27 TO 39 WEEKS	-	80	12	2	-	115	11	...
14 TO 26 WEEKS	-	79	18	3	-	86	8	...
1 TO 13 WEEKS.	-	168	5	4	-	136	13	...
FEMALES WORKED IN 1979.	-	374	70	2	-	493	28	...
50 TO 52 WEEKS	-	166	49	-	-	301	14	...
40 TO 49 WEEKS	-	28	1	-	-	27	1	...
27 TO 39 WEEKS	-	42	6	-	-	57	5	...
14 TO 26 WEEKS	-	39	11	-	-	49	2	...
1 TO 13 WEEKS.	-	100	3	2	-	59	5	...
REASON FOR WORKING FEWER THAN 50 WEEKS IN 1979								
PERSONS WORKED IN 1979.	-	744	140	15	-	1 039	69	
WORKED FEWER THAN 50 WEEKS	-	388	44	9	-	398	35	...
PERSONAL REASONS	-	149	17	2	-	130	15	...
SEASONAL JOB COMPLETED	-	101	2	1	-	64	2	...
SLACK WORK OR BUSINESS CONDITIONS. . .	-	20	7	-	-	21	3	...
TEMPORARY NONSEASONAL JOB COMPLETED. .	-	39	-	1	-	34	5	...
UNSATISFACTORY WORK ARRANGEMENTS . . .	-	20	-	-	-	8	1	...
COULD NOT FIND WORK.	-	3	12	4	-	26	7	...
BAD WEATHER CONDITIONS	-	1	-	-	-	22	-	...
DID NOT WANT WORK.	-	9	4	1	-	6	3	...
OTHER.	-	44	2	-	-	87	-	...
FEMALES WORKED IN 1979.	-	374	70	2	-	493	28	...
WORKED FEWER THAN 50 WEEKS	-	209	21	2	-	192	13	...
PERSONAL REASONS	-	101	9	1	-	76	6	...
SEASONAL JOB COMPLETED	-	37	1	-	-	29	1	...
SLACK WORK OR BUSINESS CONDITIONS. . .	-	14	1	-	-	10	1	...
TEMPORARY NONSEASONAL JOB COMPLETED. .	-	19	-	-	-	11	1	...
UNSATISFACTORY WORK ARRANGEMENTS . . .	-	13	-	-	-	5	-	...
COULD NOT FIND WORK.	-	1	8	-	-	16	2	...
BAD WEATHER CONDITIONS	-	-	-	-	-	1	-	...
DID NOT WANT WORK.	-	3	1	1	-	3	3	...
OTHER.	-	20	1	-	-	40	-	...
WORK AND UNEMPLOYMENT IN 1979								
PERSONS IN LABOR FORCE IN 1979. . .	-	766	140	16	-	1 079	71	...
WORKED FEWER THAN 50 WEEKS OR NOT AT ALL	-	418	44	10	-	438	37	...
WITH UNEMPLOYMENT IN 1979.	-	22	-	1	-	40	2	...
PERCENT OF PERSONS IN LABOR FORCE IN 1979	-	2.9	-	6.3	-	3.7	2.9	...
NO UNEMPLOYMENT IN 1979.	-	388	44	9	-	398	35	...
WORKED 50 TO 52 WEEKS.	-	356	96	6	-	641	33	...
WITH UNEMPLOYMENT IN 1979.	-	236	21	8	-	196	18	...
UNEMPLOYED 1 TO 4 WEEKS.	-	111	4	-	-	61	4	...
UNEMPLOYED 5 TO 10 WEEKS	-	47	5	-	-	43	1	...
UNEMPLOYED 11 TO 14 WEEKS.	-	15	5	1	-	43	2	...
UNEMPLOYED 15 TO 26 WEEKS.	-	30	6	-	-	30	4	...
UNEMPLOYED 27 TO 39 WEEKS.	-	15	1	3	-	10	5	...
UNEMPLOYED 40 OR MORE WEEKS.	-	16	-	4	-	9	1	...

TABLE 25. LABOR FORCE CHARACTERISTICS OF AMERICAN INDIANS, ESKIMOS, AND ALEUTS 16 YEARS OLD AND OVER FOR IDENTIFIED RESERVATIONS: 1980 - CON.

[INCLUDES AMERICAN INDIANS, ESKIMOS, AND ALEUTS IN HOUSEHOLDS WITH ONE OR MORE AMERICAN INDIAN, ESKIMO, OR ALEUT PERSONS. DATA ARE ESTIMATES BASED ON A SAMPLE; SEE INTRODUCTION. FOR MEANING OF SYMBOLS, SEE INTRODUCTION. FOR DEFINITION OF TERMS, SEE APPENDIXES A AND B]

IDENTIFIED RESERVATIONS	MESA GRANDE, CALIF.	MESCALERO APACHE, N.MEX.	MICCOSUKEE, FLA.	MIDDLETOWN RANCHERIA, CALIF.	MILLE LACS, MINN.	MISSISSIPPI CHOCTAW RESERVATION	MOAPA RIVER, NEV.	MONTGOMERY CREEK RANCHERIA, CALIF.
FEMALES IN LABOR FORCE IN 1979. . .	-	387	70	2	-	513	28	...
WORKED FEWER THAN 50 WEEKS OR NOT AT ALL	-	221	21	2	-	212	13	...
WITH UNEMPLOYMENT IN 1979.	-	12	-	-	-	20	-	...
PERCENT OF FEMALES IN LABOR FORCE IN 1979	-	3.2	-	-	-	3.9	-	...
NO UNEMPLOYMENT IN 1979.	-	209	21	2	-	192	13	...
WORKED 50 TO 52 WEEKS.	-	166	49	-	-	301	14	...
WITH UNEMPLOYMENT IN 1979.	-	107	11	1	-	84	3	...
UNEMPLOYED 1 TO 4 WEEKS.	-	54	2	-	-	29	-	...
UNEMPLOYED 5 TO 10 WEEKS	-	18	2	-	-	10	-	...
UNEMPLOYED 11 TO 14 WEEKS.	-	1	3	-	-	21	1	...
UNEMPLOYED 15 TO 26 WEEKS.	-	15	3	-	-	14	-	...
UNEMPLOYED 27 TO 39 WEEKS.	-	11	1	-	-	5	2	...
UNEMPLOYED 40 OR MORE WEEKS.	-	8	-	1	-	5	-	...
YEAR LAST WORKED								
TOTAL	-	1 036	165	22	-	1 574	104	...
NOW WORKING.	-	440	120	6	-	804	36	...
1980	-	89	14	3	-	156	11	...
1979	-	221	8	6	-	183	22	...
1978	-	27	2	1	-	43	11	...
1975 TO 1977	-	30	-	1	-	29	3	...
1974 OR EARLIER.	-	49	4	4	-	101	2	...
NEVER WORKED	-	159	17	1	-	309	17	...

TABLE 25. LABOR FORCE CHARACTERISTICS OF AMERICAN INDIANS, ESKIMOS, AND ALEUTS 16 YEARS OLD AND OVER FOR IDENTIFIED RESERVATIONS: 1980 - CON.

(INCLUDES AMERICAN INDIANS, ESKIMOS, AND ALEUTS IN HOUSEHOLDS WITH ONE OR MORE AMERICAN INDIAN, ESKIMO, OR ALEUT PERSONS. DATA ARE ESTIMATES BASED ON A SAMPLE; SEE INTRODUCTION. FOR MEANING OF SYMBOLS, SEE INTRODUCTION. FOR DEFINITION OF TERMS, SEE APPENDIXES A AND B)

IDENTIFIED RESERVATIONS	MORONGO, CALIF.	MUCKLESHOOT, WASH.	NAMBE PUEBLO, N.MEX.	NAVAJO, ARIZ.-N.MEX.-UTAH				NEZ PERCE, IDAHO
				TOTAL	ARIZONA	NEW MEXICO	UTAH	
LABOR FORCE STATUS IN 1979								
PERSONS IN LABOR FORCE IN 1979. . .	129	146	95	35 006	23 352	10 277	1 377	670
WORKED IN 1979	122	129	90	32 635	21 751	9 605	1 279	634
PAID JOB OR IN A BUSINESS OR FARM. . .	120	128	89	29 944	19 893	8 896	1 155	616
TRADITIONAL WORK	2	1	1	2 691	1 858	709	124	17
RECEIVED CASH.	1	1	1	1 909	1 258	552	99	12
DID NOT RECEIVE CASH	1	-	-	782	600	157	25	5
DID NOT WORK IN 1979	7	17	4	2 371	1 601	672	98	36
NOT IN LABOR FORCE IN 1979.	72	65	30	24 995	17 343	6 620	1 032	255
FEMALES IN LABOR FORCE IN 1979. . .	61	63	30	15 949	10 677	4 702	570	307
WORKED IN 1979	58	61	28	14 859	9 995	4 344	520	284
PAID JOB OR IN A BUSINESS OR FARM. . .	57	60	27	12 897	8 653	3 825	420	275
TRADITIONAL WORK	1	1	1	1 941	1 342	319	180	9
RECEIVED CASH.	-	1	1	1 452	949	418	84	9
DID NOT RECEIVE CASH	1	-	-	509	393	101	16	-
DID NOT WORK IN 1979	3	3	2	1 091	682	358	50	23
NOT IN LABOR FORCE IN 1979.	41	32	22	15 653	10 762	4 205	686	166
WEEKS WORKED IN 1979								
PERSONS WORKED IN 1979.	122	129	90	32 635	21 751	9 605	1 279	634
50 TO 52 WEEKS	67	47	43	17 104	11 121	5 343	639	251
40 TO 49 WEEKS	8	7	13	2 333	1 686	580	67	59
27 TO 39 WEEKS	13	23	13	2 957	1 965	846	145	91
14 TO 26 WEEKS	20	13	12	3 278	2 191	955	132	85
1 TO 13 WEEKS.	13	40	10	6 964	4 788	1 880	296	148
FEMALES WORKED IN 1979.	58	61	28	14 859	9 995	4 344	520	284
50 TO 52 WEEKS	33	19	17	7 309	4 875	2 231	202	111
40 TO 49 WEEKS	2	4	1	1 141	850	272	19	23
27 TO 39 WEEKS	10	6	2	1 413	917	428	68	39
14 TO 26 WEEKS	7	8	3	1 499	987	441	72	41
1 TO 13 WEEKS.	6	24	4	3 496	2 366	972	159	70
REASON FOR WORKING FEWER THAN 50 WEEKS IN 1979								
PERSONS WORKED IN 1979.	122	129	90	32 635	21 751	9 605	1 279	634
WORKED FEWER THAN 50 WEEKS	55	82	47	15 531	10 629	4 262	640	383
PERSONAL REASONS	23	30	12	6 304	4 161	1 881	262	119
SEASONAL JOB COMPLETED	13	27	11	3 192	2 227	755	211	101
SLACK WORK OR BUSINESS CONDITIONS. . .	5	6	11	1 021	657	326	38	36
TEMPORARY NONSEASONAL JOB COMPLETED. .	4	1	4	2 013	1 501	465	46	58
UNSATISFACTORY WORK ARRANGEMENTS . . .	1	2	-	280	190	78	12	9
COULD NOT FIND WORK.	5	7	1	704	491	186	28	25
BAD WEATHER CONDITIONS	-	1	-	296	212	67	17	4
DID NOT WANT WORK.	-	1	3	237	162	71	3	7
OTHER.	3	6	5	1 485	1 029	433	23	23
FEMALES WORKED IN 1979.	58	61	28	14 859	9 995	4 344	520	284
WORKED FEWER THAN 50 WEEKS	25	41	11	7 350	5 120	2 113	318	173
PERSONAL REASONS	9	19	5	3 659	2 422	1 079	158	72
SEASONAL JOB COMPLETED	7	11	2	1 430	971	357	103	38
SLACK WORK OR BUSINESS CONDITIONS. . .	3	3	-	339	205	117	18	8
TEMPORARY NONSEASONAL JOB COMPLETED. .	2	-	1	887	640	228	19	22
UNSATISFACTORY WORK ARRANGEMENTS . . .	1	2	-	118	92	23	2	3
COULD NOT FIND WORK.	1	-	-	273	186	77	10	8
BAD WEATHER CONDITIONS	-	-	-	21	18	2	-	-
DID NOT WANT WORK.	-	1	-	120	84	32	3	6
OTHER.	1	5	2	702	502	197	4	13
WORK AND UNEMPLOYMENT IN 1979								
PERSONS IN LABOR FORCE IN 1979. . .	129	146	95	35 006	23 352	10 277	1 377	670
WORKED FEWER THAN 50 WEEKS OR NOT AT ALL	62	99	52	17 902	12 230	4 934	738	419
WITH UNEMPLOYMENT IN 1979.	7	17	4	2 371	1 601	672	98	36
PERCENT OF PERSONS IN LABOR FORCE IN 1979	5.5	11.5	4.7	6.8	6.9	6.5	7.1	5.4
NO UNEMPLOYMENT IN 1979.	55	82	47	15 531	10 629	4 262	640	383
WORKED 50 TO 52 WEEKS.	67	47	43	17 104	11 121	5 343	639	251
WITH UNEMPLOYMENT IN 1979.	23	70	29	8 309	5 820	2 158	332	258
UNEMPLOYED 1 TO 4 WEEKS.	3	18	8	3 175	2 159	910	107	66
UNEMPLOYED 5 TO 10 WEEKS	1	14	11	1 739	1 175	498	66	47
UNEMPLOYED 11 TO 14 WEEKS.	6	8	7	1 033	770	219	44	56
UNEMPLOYED 15 TO 26 WEEKS.	6	20	1	908	666	200	42	46
UNEMPLOYED 27 TO 39 WEEKS.	4	5	-	452	317	115	20	22
UNEMPLOYED 40 OR MORE WEEKS.	3	5	2	983	734	216	33	20

TABLE 25. LABOR FORCE CHARACTERISTICS OF AMERICAN INDIANS, ESKIMOS, AND ALEUTS 16 YEARS OLD AND OVER FOR IDENTIFIED RESERVATIONS: 1980 - CON.

(INCLUDES AMERICAN INDIANS, ESKIMOS, AND ALEUTS IN HOUSEHOLDS WITH ONE OR MORE AMERICAN INDIAN, ESKIMO, OR ALEUT PERSONS. DATA ARE ESTIMATES BASED ON A SAMPLE; SEE INTRODUCTION. FOR MEANING OF SYMBOLS, SEE INTRODUCTION. FOR DEFINITION OF TERMS, SEE APPENDIXES A AND B)

IDENTIFIED RESERVATIONS	MORONGO, CALIF.	MUCKLESHOOT, WASH.	NAMBE PUEBLO, N.MEX.	NAVAJO, ARIZ.-N.MEX.-UTAH				NEZ PERCE, IDAHO
				TOTAL	ARIZONA	NEW MEXICO	UTAH	
FEMALES IN LABOR FORCE IN 1979. . .	61	63	30	15 949	10 677	4 702	570	307
WORKED FEWER THAN 50 WEEKS OR NOT AT ALL	28	44	13	8 640	5 802	2 471	368	196
WITH UNEMPLOYMENT IN 1979.	3	3	2	1 091	682	358	50	23
PERCENT OF FEMALES IN LABOR FORCE IN 1979	4.8	4.4	8.2	6.8	6.4	7.6	8.8	7.5
NO UNEMPLOYMENT IN 1979.	25	41	11	7 550	5 120	2 113	318	173
WORKED 50 TO 52 WEEKS.	33	19	17	7 309	4 875	2 231	202	111
WITH UNEMPLOYMENT IN 1979.	6	27	7	3 294	2 218	946	131	107
UNEMPLOYED 1 TO 4 WEEKS.	1	7	3	1 412	914	445	54	36
UNEMPLOYED 5 TO 10 WEEKS	1	7	2	612	406	185	21	17
UNEMPLOYED 11 TO 14 WEEKS.	2	2	1	421	306	88	28	13
UNEMPLOYED 15 TO 26 WEEKS.	2	5	-	284	202	74	8	24
UNEMPLOYED 27 TO 39 WEEKS.	-	3	-	142	82	54	6	5
UNEMPLOYED 40 OR MORE WEEKS.	-	2	-	422	308	100	14	12
YEAR LAST WORKED								
TOTAL	201	211	125	60 001	40 695	16 897	2 409	924
NOW WORKING.	84	88	66	20 872	13 559	6 498	814	393
1980	11	13	14	1 792	1 180	540	73	76
1979	30	42	15	12 193	8 386	3 324	483	183
1978	3	13	2	1 928	1 337	522	69	41
1975 TO 1977	9	6	2	1 280	807	412	61	36
1974 OR EARLIER.	39	21	9	4 194	2 756	1 307	132	89
NEVER WORKED	24	29	14	17 743	12 670	4 295	778	106

TABLE 25. LABOR FORCE CHARACTERISTICS OF AMERICAN INDIANS, ESKIMOS, AND ALEUTS 16 YEARS OLD AND OVER FOR IDENTIFIED RESERVATIONS: 1980 - CON.

(INCLUDES AMERICAN INDIANS, ESKIMOS, AND ALEUTS IN HOUSEHOLDS WITH ONE OR MORE AMERICAN INDIAN, ESKIMO, OR ALEUT PERSONS. DATA ARE ESTIMATES BASED ON A SAMPLE; SEE INTRODUCTION. FOR MEANING OF SYMBOLS, SEE INTRODUCTION. FOR DEFINITION OF TERMS, SEE APPENDIXES A AND B)

IDENTIFIED RESERVATIONS	NISQUALLY, WASH.	NOOKSACK, WASH.	NORTHERN CHEYENNE, MONT.	OIL SPRINGS, N.Y.	OMAHA, IOWA-NEBR.			ONEIDA, WIS.
					TOTAL	IOWA	NEBRASKA	
LABOR FORCE STATUS IN 1979								
PERSONS IN LABOR FORCE IN 1979. . .	21	-	1 139	-	458	-	458	774
WORKED IN 1979	18	-	1 061	-	423	-	423	743
PAID JOB OR IN A BUSINESS OR FARM. .	17	-	1 040	-	417	-	417	722
TRADITIONAL WORK	1	-	21	-	7	-	7	23
RECEIVED CASH.	1	-	15	-	5	-	5	22
DID NOT RECEIVE CASH	-	-	6	-	1	-	1	1
DID NOT WORK IN 1979	2	-	78	-	34	-	34	29
NOT IN LABOR FORCE IN 1979.	12	-	585	-	239	-	239	370
FEMALES IN LABOR FORCE IN 1979. . .	10	-	542	-	223	-	223	346
WORKED IN 1979	9	-	511	-	195	-	195	329
PAID JOB OR IN A BUSINESS OR FARM. .	8	-	502	-	193	-	193	309
TRADITIONAL WORK	1	-	9	-	1	-	1	10
RECEIVED CASH.	1	-	7	-	-	-	-	11
DID NOT RECEIVE CASH	-	-	2	-	1	-	1	1
DID NOT WORK IN 1979	1	-	31	-	29	-	29	17
NOT IN LABOR FORCE IN 1979.	5	-	343	-	155	-	155	256
WEEKS WORKED IN 1979								
PERSONS WORKED IN 1979.	18	-	1 061	-	423	-	423	745
50 TO 52 WEEKS	4	-	477	-	195	-	195	343
40 TO 49 WEEKS	1	-	121	-	40	-	40	49
27 TO 39 WEEKS	1	-	128	-	46	-	46	108
14 TO 26 WEEKS	3	-	119	-	55	-	55	114
1 TO 13 WEEKS.	8	-	215	-	88	-	88	131
FEMALES WORKED IN 1979.	9	-	511	-	195	-	195	329
50 TO 52 WEEKS	2	-	221	-	88	-	88	137
40 TO 49 WEEKS	1	-	60	-	19	-	19	28
27 TO 39 WEEKS	-	-	61	-	23	-	23	50
14 TO 26 WEEKS	3	-	51	-	21	-	21	50
1 TO 13 WEEKS.	2	-	117	-	44	-	44	64
REASON FOR WORKING FEWER THAN 50 WEEKS IN 1979								
PERSONS WORKED IN 1979.	18	-	1 061	-	423	-	423	745
WORKED FEWER THAN 50 WEEKS	14	-	584	-	229	-	229	402
PERSONAL REASONS	9	-	287	-	87	-	87	143
SEASONAL JOB COMPLETED	1	-	116	-	78	-	78	86
SLACK WORK OR BUSINESS CONDITIONS. . .	1	-	30	-	17	-	17	42
TEMPORARY NONSEASONAL JOB COMPLETED. .	1	-	40	-	11	-	11	29
UNSATISFACTORY WORK ARRANGEMENTS . . .	-	-	15	-	6	-	6	24
COULD NOT FIND WORK.	-	-	40	-	14	-	14	38
BAD WEATHER CONDITIONS	-	-	3	-	2	-	2	6
DID NOT WANT WORK.	-	-	6	-	3	-	3	12
OTHER.	1	-	46	-	11	-	11	22
FEMALES WORKED IN 1979.	9	-	511	-	195	-	195	329
WORKED FEWER THAN 50 WEEKS	7	-	290	-	107	-	107	193
PERSONAL REASONS	6	-	160	-	63	-	63	81
SEASONAL JOB COMPLETED	-	-	52	-	18	-	18	39
SLACK WORK OR BUSINESS CONDITIONS. . .	1	-	11	-	6	-	6	11
TEMPORARY NONSEASONAL JOB COMPLETED. .	-	-	21	-	6	-	6	17
UNSATISFACTORY WORK ARRANGEMENTS . . .	-	-	3	-	-	-	-	6
COULD NOT FIND WORK.	-	-	12	-	4	-	4	14
BAD WEATHER CONDITIONS	-	-	1	-	-	-	-	2
DID NOT WANT WORK.	-	-	6	-	1	-	1	9
OTHER.	-	-	24	-	10	-	10	14
WORK AND UNEMPLOYMENT IN 1979								
PERSONS IN LABOR FORCE IN 1979. . .	21	-	1 139	-	458	-	458	774
WORKED FEWER THAN 50 WEEKS OR NOT AT ALL	16	-	662	-	263	-	263	438
WITH UNEMPLOYMENT IN 1979.	2	-	78	-	34	-	34	29
PERCENT OF PERSONS IN LABOR FORCE IN 1979	11.1	-	6.9	-	7.5	-	7.5	3.7
NO UNEMPLOYMENT IN 1979.	14	-	584	-	229	-	229	402
WORKED 50 TO 52 WEEKS.	4	-	477	-	195	-	195	343
WITH UNEMPLOYMENT IN 1979.	8	-	380	-	162	-	162	241
UNEMPLOYED 1 TO 4 WEEKS.	5	-	140	-	67	-	67	74
UNEMPLOYED 5 TO 10 WEEKS	2	-	79	-	20	-	20	48
UNEMPLOYED 11 TO 14 WEEKS.	-	-	78	-	43	-	43	42
UNEMPLOYED 15 TO 26 WEEKS.	1	-	31	-	5	-	5	37
UNEMPLOYED 27 TO 39 WEEKS.	-	-	18	-	4	-	4	28
UNEMPLOYED 40 OR MORE WEEKS.	-	-	36	-	23	-	23	11

TABLE 25. LABOR FORCE CHARACTERISTICS OF AMERICAN INDIANS, ESKIMOS, AND ALEUTS 16 YEARS OLD AND OVER FOR IDENTIFIED RESERVATIONS: 1980 - CON.

(INCLUDES AMERICAN INDIANS, ESKIMOS, AND ALEUTS IN HOUSEHOLDS WITH ONE OR MORE AMERICAN INDIAN, ESKIMO, OR ALEUT PERSONS. DATA ARE ESTIMATES BASED ON A SAMPLE; SEE INTRODUCTION. FOR MEANING OF SYMBOLS, SEE INTRODUCTION. FOR DEFINITION OF TERMS, SEE APPENDIXES A AND B)

IDENTIFIED RESERVATIONS	NISQUALLY, WASH.	HOOKSACK, WASH.	NORTHERN CHEYENNE, MONT.	OIL SPRINGS, N.Y.	ONAWA, IOWA-NEBR.			ONEIDA, WIS.
					TOTAL	IOWA	NEBRASKA	
FEMALES IN LABOR FORCE IN 1979. . .	10	-	542	-	223	-	223	346
WORKED FEWER THAN 50 WEEKS OR NOT AT ALL	8	-	321	-	135	-	135	210
WITH UNEMPLOYMENT IN 1979.	1	-	31	-	29	-	29	17
PERCENT OF FEMALES IN LABOR FORCE IN 1979	11.7	-	5.7	-	12.8	-	12.8	4.9
NO UNEMPLOYMENT IN 1979.	7	-	290	-	107	-	107	193
WORKED 50 TO 52 WEEKS.	2	-	221	-	88	-	88	137
WITH UNEMPLOYMENT IN 1979.	6	-	161	-	67	-	67	102
UNEMPLOYED 1 TO 4 WEEKS.	3	-	63	-	25	-	25	35
UNEMPLOYED 5 TO 10 WEEKS	2	-	34	-	7	-	7	20
UNEMPLOYED 11 TO 14 WEEKS.	-	-	32	-	12	-	12	19
UNEMPLOYED 15 TO 26 WEEKS.	-	-	8	-	2	-	2	10
UNEMPLOYED 27 TO 39 WEEKS.	-	-	8	-	1	-	1	14
UNEMPLOYED 40 OR MORE WEEKS.	-	-	15	-	20	-	20	4
YEAR LAST WORKED								
TOTAL	32	-	1 704	-	717	-	717	1 144
NOW WORKING.	8	-	718	-	304	-	304	530
1980	5	-	121	-	58	-	58	59
1979	6	-	284	-	95	-	95	157
1978	1	-	60	-	52	-	52	30
1975 TO 1977	1	-	44	-	39	-	39	47
1974 OR EARLIER.	6	-	97	-	39	-	39	183
NEVER WORKED	6	-	379	-	151	-	151	99

TABLE 25. LABOR FORCE CHARACTERISTICS OF AMERICAN INDIANS, ESKIMOS, AND ALEUTS 16 YEARS OLD AND OVER FOR IDENTIFIED RESERVATIONS: 1980 - CON.

(INCLUDES AMERICAN INDIANS, ESKIMOS, AND ALEUTS IN HOUSEHOLDS WITH ONE OR MORE AMERICAN INDIAN, ESKIMO, OR ALEUT PERSONS. DATA ARE ESTIMATES BASED ON A SAMPLE; SEE INTRODUCTION. FOR MEANING OF SYMBOLS, SEE INTRODUCTION. FOR DEFINITIONS OF TERMS, SEE APPENDIXES A AND B)

IDENTIFIED RESERVATIONS	ONONDAGA, N.Y.	ONTONAGON, MICH.	OSAGE, OKLA.	OZETTE, WASH.	PALA, CALIF.	PENOBSCOT, ME.	PAPAGO, ARIZ.	PASCUA YAQUI, ARIZ.
LABOR FORCE STATUS IN 1979								
PERSONS IN LABOR FORCE IN 1979	-	-	2 071	...	185	22	2 440	144
WORKED IN 1979	-	-	2 053	...	182	22	2 330	134
PAID JOB OR IN A BUSINESS OR FARM	-	-	2 019	...	181	20	2 149	133
TRADITIONAL WORK	-	-	34	...	1	2	181	1
RECEIVED CASH	-	-	27	...	1	1	145	1
DID NOT RECEIVE CASH	-	-	7	...	-	1	36	-
DID NOT WORK IN 1979	-	-	18	...	3	-	110	10
NOT IN LABOR FORCE IN 1979	-	-	1 671	...	69	13	1 723	133
FEMALES IN LABOR FORCE IN 1979	-	-	888	...	80	11	1 079	41
WORKED IN 1979	-	-	877	...	80	11	1 028	41
PAID JOB OR IN A BUSINESS OR FARM	-	-	866	...	79	9	895	41
TRADITIONAL WORK	-	-	11	...	1	2	133	-
RECEIVED CASH	-	-	9	...	1	1	113	-
DID NOT RECEIVE CASH	-	-	2	...	-	1	20	-
DID NOT WORK IN 1979	-	-	11	...	-	-	51	6
NOT IN LABOR FORCE IN 1979	-	-	735	...	63	6	1 046	117
WEEKS WORKED IN 1979								
PERSONS WORKED IN 1979	-	-	2 053	...	182	22	2 330	134
50 TO 52 WEEKS	-	-	1 112	...	95	11	1 246	69
48 TO 49 WEEKS	-	-	197	...	20	1	173	8
27 TO 39 WEEKS	-	-	234	...	29	2	214	20
14 TO 26 WEEKS	-	-	258	...	16	5	210	16
1 TO 13 WEEKS	-	-	252	...	24	3	486	21
FEMALES WORKED IN 1979	-	-	877	...	80	11	1 028	41
50 TO 52 WEEKS	-	-	377	...	35	2	490	10
48 TO 49 WEEKS	-	-	85	...	9	1	72	2
27 TO 39 WEEKS	-	-	127	...	13	2	111	17
14 TO 26 WEEKS	-	-	150	...	9	4	117	6
1 TO 13 WEEKS	-	-	138	...	14	2	238	8
REASON FOR WORKING FEWER THAN 50 WEEKS IN 1979								
PERSONS WORKED IN 1979	-	-	2 053	...	182	22	2 330	134
WORKED FEWER THAN 50 WEEKS	-	-	941	...	87	11	1 084	71
PERSONAL REASONS	-	-	482	...	34	1	417	32
SEASONAL JOB COMPLETED	-	-	146	...	23	2	206	10
SLACK WORK OR BUSINESS CONDITIONS	-	-	60	...	7	1	42	5
TEMPORARY NONSEASONAL JOB COMPLETED	-	-	33	...	9	4	185	5
UNSATISFACTORY WORK ARRANGEMENTS	-	-	21	...	-	2	17	1
COULD NOT FIND WORK	-	-	29	...	5	1	74	1
BAD WEATHER CONDITIONS	-	-	27	...	5	-	1	-
DID NOT WANT WORK	-	-	63	...	-	-	19	-
OTHER	-	-	80	...	6	-	123	18
FEMALES WORKED IN 1979	-	-	877	...	80	11	1 028	41
WORKED FEWER THAN 50 WEEKS	-	-	459	...	45	9	538	31
PERSONAL REASONS	-	-	263	...	21	1	232	12
SEASONAL JOB COMPLETED	-	-	73	...	15	1	113	1
SLACK WORK OR BUSINESS CONDITIONS	-	-	25	...	4	-	8	1
TEMPORARY NONSEASONAL JOB COMPLETED	-	-	23	...	4	4	92	2
UNSATISFACTORY WORK ARRANGEMENTS	-	-	8	...	-	2	6	1
COULD NOT FIND WORK	-	-	12	...	-	1	25	-
BAD WEATHER CONDITIONS	-	-	4	...	1	-	-	-
DID NOT WANT WORK	-	-	43	...	-	-	5	-
OTHER	-	-	48	...	1	-	57	13
WORK AND UNEMPLOYMENT IN 1979								
PERSONS IN LABOR FORCE IN 1979	-	-	2 071	...	185	22	2 440	144
WORKED FEWER THAN 50 WEEKS OR NOT AT ALL	-	-	960	...	90	11	1 193	81
WITH UNEMPLOYMENT IN 1979	-	-	19	...	3	-	110	10
PERCENT OF PERSONS IN LABOR FORCE IN 1979	-	-	0.9	...	1.6	-	4.5	6.8
NO UNEMPLOYMENT IN 1979	-	-	941	...	87	11	1 084	71
WORKED 50 TO 52 WEEKS	-	-	1 112	...	95	11	1 246	63
WITH UNEMPLOYMENT IN 1979	-	-	295	...	46	3	498	36
UNEMPLOYED 1 TO 4 WEEKS	-	-	107	...	6	1	168	8
UNEMPLOYED 5 TO 10 WEEKS	-	-	65	...	9	-	95	7
UNEMPLOYED 11 TO 14 WEEKS	-	-	45	...	16	-	46	6
UNEMPLOYED 15 TO 26 WEEKS	-	-	47	...	10	1	50	8
UNEMPLOYED 27 TO 39 WEEKS	-	-	21	...	1	1	56	2
UNEMPLOYED 40 OR MORE WEEKS	-	-	10	...	4	-	84	6

TABLE 25. LABOR FORCE CHARACTERISTICS OF AMERICAN INDIANS, ESKIMOS, AND ALEUTS 16 YEARS OLD AND OVER FOR IDENTIFIED RESERVATIONS: 1980 - CON.

[INCLUDES AMERICAN INDIANS, ESKIMOS, AND ALEUTS IN HOUSEHOLDS WITH ONE OR MORE AMERICAN INDIAN, ESKIMO, OR ALEUT PERSON. DATA ARE ESTIMATES BASED ON A SAMPLE; SEE INTRODUCTION. FOR MEANING OF SYMBOLS, SEE INTRODUCTION. FOR DEFINITION OF TERMS, SEE APPENDIXES A AND B]

IDENTIFIED RESERVATIONS	ONONDAGA, N.Y.	OKTIBBEHA, MISS.	OSAGE, OKLA.	OUTER, UNITS.	OWLA, CALIF.	PAMUNKEY, VA.	PAPAGO, ARIZ.	PECOS TOWN, N.MEX.
FEMALES IN LABOR FORCE IN 1979.	-	-	880	...	80	11	1 079	45
WORKED FEWER THAN 35 HOURS OR NOT AT ALL	-	-	511	...	45	9	580	35
WITH UNEMPLOYMENT IN 1979	-	-	11	...	-	-	31	4
PERCENT OF FEMALES IN LABOR FORCE IN 1979	-	-	1.3	...	-	-	4.7	9.8
WITH UNEMPLOYMENT IN 1979	-	-	499	...	45	9	530	31
WORKED 35 TO 52 WEEKS	-	-	377	...	35	2	490	10
WITH UNEMPLOYMENT IN 1979	-	-	119	...	16	2	186	14
UNEMPLOYED 1 TO 4 WEEKS	-	-	36	...	1	1	48	5
UNEMPLOYED 5 TO 10 WEEKS	-	-	21	...	3	-	41	1
UNEMPLOYED 11 TO 14 WEEKS	-	-	9	...	9	-	12	3
UNEMPLOYED 15 TO 26 WEEKS	-	-	21	...	1	1	17	1
UNEMPLOYED 27 TO 39 WEEKS	-	-	11	...	1	-	14	-
UNEMPLOYED 40 OR MORE WEEKS	-	-	3	...	2	-	34	4
YEAR LAST WORKED								
TOTAL	-	-	3 142	...	274	35	4 162	297
1980 OR 1979	-	-	1 579	...	191	15	1 493	95
1978	-	-	177	...	11	4	115	16
1975 TO 1977	-	-	348	...	43	4	852	44
1970 TO 1974	-	-	986	...	4	2	130	26
1969 TO 1969	-	-	152	...	8	6	147	11
1959 OR EARLIER	-	-	384	...	35	1	342	47
NEVER WORKED	-	-	376	...	42	3	1 084	59

TABLE 25. LABOR FORCE CHARACTERISTICS OF AMERICAN INDIANS, ESKIMOS, AND ALEUTS 16 YEARS OLD AND OVER FOR IDENTIFIED RESERVATIONS: 1980 - CON.

[INCLUDES AMERICAN INDIANS, ESKIMOS, AND ALEUTS IN HOUSEHOLDS WITH ONE OR MORE AMERICAN INDIAN, ESKIMO, OR ALEUT PERSONS. DATA ARE ESTIMATES BASED ON A SAMPLE; SEE INTRODUCTION. FOR MEANING OF SYMBOLS, SEE INTRODUCTION. FOR DEFINITION OF TERMS, SEE APPENDIXES A AND B]

IDENTIFIED RESERVATIONS	Pauma, Calif.	PAYSON COMMUNITY OF YAVAPAI-APACHE, Ariz.	Pechanga, Calif.	Penobscot, Maine	Picuris Pueblo, N.Mex.	Pine Creek, Mich.	Pine Ridge, S.Dak.	Pleasant Point, Maine
LABOR FORCE STATUS IN 1979								
PERSONS IN LABOR FORCE IN 1979.	38	-	50	174	65	...	4 091	169
WORKED IN 1979	38	-	46	171	65	...	3 584	160
PAID JOB OR IN A BUSINESS OR FARM.	38	-	46	163	65	...	3 486	159
TRADITIONAL WORK	-	-	-	8	-	...	99	1
RECEIVED CASH.	-	-	-	8	-	...	71	-
DID NOT RECEIVE CASH	-	-	-	-	-	...	27	1
DID NOT WORK IN 1979	-	-	4	3	-	...	506	9
NOT IN LABOR FORCE IN 1979.	19	-	24	79	21	...	2 526	116
FEMALES IN LABOR FORCE IN 1979.	16	-	19	75	28	...	1 854	72
WORKED IN 1979	16	-	18	75	28	...	1 621	71
PAID JOB OR IN A BUSINESS OR FARM.	16	-	18	70	28	...	1 560	70
TRADITIONAL WORK	-	-	-	5	-	...	62	1
RECEIVED CASH.	-	-	-	5	-	...	46	-
DID NOT RECEIVE CASH	-	-	-	-	-	...	15	1
DID NOT WORK IN 1979	-	-	1	-	-	...	234	1
NOT IN LABOR FORCE IN 1979.	15	-	14	91	13	...	1 509	79
WEEKS WORKED IN 1979								
PERSONS WORKED IN 1979.	38	-	46	171	65	...	3 584	160
50 TO 52 WEEKS	29	-	18	84	18	...	1 616	65
40 TO 49 WEEKS	-	-	2	9	5	...	324	11
27 TO 39 WEEKS	2	-	8	21	17	...	438	9
14 TO 26 WEEKS	5	-	4	27	7	...	370	40
1 TO 13 WEEKS.	2	-	13	29	18	...	836	35
FEMALES WORKED IN 1979.	16	-	18	75	28	...	1 621	71
50 TO 52 WEEKS	10	-	7	30	11	...	719	37
40 TO 49 WEEKS	-	-	-	5	2	...	155	1
27 TO 39 WEEKS	1	-	2	11	6	...	205	4
14 TO 26 WEEKS	4	-	1	15	2	...	164	10
1 TO 13 WEEKS.	1	-	8	14	8	...	378	19
REASON FOR WORKING FEWER THAN 50 WEEKS IN 1979								
PERSONS WORKED IN 1979.	38	-	46	171	65	...	3 584	160
WORKED FEWER THAN 50 WEEKS	9	-	27	86	47	...	1 968	95
PERSONAL REASONS	3	-	15	29	10	...	733	32
SEASONAL JOB COMPLETED	4	-	3	11	7	...	434	29
SLACK WORK OR BUSINESS CONDITIONS.	-	-	1	27	6	...	175	31
TEMPORARY NONSEASONAL JOB COMPLETED.	-	-	-	2	15	...	196	1
UNSATISFACTORY WORK ARRANGEMENTS	-	-	-	5	1	...	49	-
COULD NOT FIND WORK.	-	-	3	1	3	...	206	-
BAD WEATHER CONDITIONS	-	-	1	-	-	...	14	-
DID NOT WANT WORK.	1	-	-	2	-	...	10	-
OTHER.	1	-	4	9	5	...	151	1
FEMALES WORKED IN 1979.	16	-	18	75	28	...	1 621	71
WORKED FEWER THAN 50 WEEKS	6	-	11	45	18	...	902	34
PERSONAL REASONS	3	-	8	20	4	...	417	13
SEASONAL JOB COMPLETED	1	-	1	3	2	...	213	16
SLACK WORK OR BUSINESS CONDITIONS.	-	-	-	13	4	...	58	4
TEMPORARY NONSEASONAL JOB COMPLETED.	-	-	-	2	4	...	96	1
UNSATISFACTORY WORK ARRANGEMENTS	-	-	-	3	-	...	15	-
COULD NOT FIND WORK.	-	-	-	-	1	...	48	-
BAD WEATHER CONDITIONS	-	-	1	-	-	...	1	-
DID NOT WANT WORK.	1	-	-	-	-	...	3	-
OTHER.	1	-	1	4	2	...	60	-
WORK AND UNEMPLOYMENT IN 1979								
PERSONS IN LABOR FORCE IN 1979.	38	-	50	174	65	...	4 091	169
WORKED FEWER THAN 50 WEEKS OR NOT AT ALL	9	-	32	89	47	...	2 474	104
WITH UNEMPLOYMENT IN 1979.	-	-	4	3	-	...	506	9
PERCENT OF PERSONS IN LABOR FORCE IN 1979	-	-	8.2	1.7	-	...	12.4	5.2
NO UNEMPLOYMENT IN 1979.	9	-	27	86	47	...	1 968	95
WORKED 50 TO 52 WEEKS.	29	-	18	84	18	...	1 616	65
WITH UNEMPLOYMENT IN 1979.	4	-	12	39	20	...	1 443	55
UNEMPLOYED 1 TO 4 WEEKS.	-	-	1	3	9	...	257	10
UNEMPLOYED 5 TO 10 WEEKS	2	-	3	11	-	...	229	8
UNEMPLOYED 11 TO 14 WEEKS.	1	-	-	3	4	...	257	11
UNEMPLOYED 15 TO 26 WEEKS.	1	-	4	10	7	...	231	10
UNEMPLOYED 27 TO 39 WEEKS.	-	-	2	7	-	...	139	6
UNEMPLOYED 40 OR MORE WEEKS.	-	-	2	5	-	...	351	10

TABLE 25. LABOR FORCE CHARACTERISTICS OF AMERICAN INDIANS, ESKIMOS, AND ALEUTS 16 YEARS OLD AND OVER FOR IDENTIFIED RESERVATIONS: 1980 - CON.

(INCLUDES AMERICAN INDIANS, ESKIMOS, AND ALEUTS IN HOUSEHOLDS WITH ONE OR MORE AMERICAN INDIAN, ESKIMO, OR ALEUT PERSONS. DATA ARE ESTIMATES BASED ON A SAMPLE; SEE INTRODUCTION. FOR MEANING OF SYMBOLS, SEE INTRODUCTION. FOR DEFINITION OF TERMS, SEE APPENDIXES A AND B)

IDENTIFIED RESERVATIONS	PALMA, CALIF.	PAYSON COMMUNITY OF YAVAPAI-APACHE, ARIZ.	PECHANGA, CALIF.	PENOBSCOT, MAINE	PICURIS PUEBLO, N.MEX.	PINE CREEK, MICH.	PINE RIDGE, S.DAK.	PLEASANT POINT, MAINE
FEMALES IN LABOR FORCE IN 1979. . .	16	-	19	75	28	...	1 836	72
WORKED FEWER THAN 50 WEEKS OR NOT AT ALL	6	-	12	45	18	...	1 137	31
WITH UNEMPLOYMENT IN 1979.	-	-	1	-	-	...	234	1
PERCENT OF FEMALES IN LABOR FORCE IN 1979	-	-	5.3	-	-	...	12.6	1.9
NO UNEMPLOYMENT IN 1979.	6	-	11	45	18	...	902	34
WORKED 50 TO 52 WEEKS.	10	-	7	30	11	...	719	37
WITH UNEMPLOYMENT IN 1979.	1	-	1	14	9	...	575	8
UNEMPLOYED 1 TO 4 WEEKS.	-	-	-	2	1	...	120	1
UNEMPLOYED 5 TO 10 WEEKS	-	-	1	2	-	...	99	1
UNEMPLOYED 11 TO 14 WEEKS.	1	-	-	2	2	...	101	1
UNEMPLOYED 15 TO 26 WEEKS.	-	-	-	5	5	...	65	3
UNEMPLOYED 27 TO 39 WEEKS.	-	-	-	2	-	...	57	-
UNEMPLOYED 40 OR MORE WEEKS.	-	-	-	3	-	...	133	1
YEAR LAST WORKED								
TOTAL	57	-	74	253	86	...	6 616	283
1980 WORKING.	26	-	29	116	39	...	2 263	93
1980	-	-	6	11	13	...	237	8
1979	12	-	15	54	16	...	1 279	65
1978	1	-	4	13	1	...	299	13
1975 TO 1977	-	-	3	6	5	...	277	13
1974 OR EARLIER.	10	-	11	28	2	...	644	50
NEVER WORKED	8	-	5	25	9	...	1 619	39

TABLE 25. LABOR FORCE CHARACTERISTICS OF AMERICAN INDIANS, ESKIMOS, AND ALEUTS 16 YEARS OLD AND OVER FOR IDENTIFIED RESERVATIONS: 1980 - CON.

(INCLUDES AMERICAN INDIANS, ESKIMOS, AND ALEUTS IN HOUSEHOLDS WITH ONE OR MORE AMERICAN INDIAN, ESKIMO, OR ALEUT PERSONS. DATA ARE ESTIMATES BASED ON A SAMPLE; SEE INTRODUCTION. FOR MEANING OF SYMBOLS, SEE INTRODUCTION. FOR DEFINITION OF TERMS, SEE APPENDIXES A AND B)

IDENTIFIED RESERVATIONS	POJOAQUE PUEBLO, N.MEX.	POOS-PATUCK, N.Y.	PORT GAMBLE, WASH.	PORT MADISON, WASH.	POTAWA-TOMI, WIS.	POTTAWA-TOMI, KANSAS	PRAIRIE ISLAND COMMUNITY, MINN.	PUYALLUP, WASH.
LABOR FORCE STATUS IN 1979								
PERSONS IN LABOR FORCE IN 1979. . .	49	21	130	73	93	143	47	330
WORKED IN 1979	49	19	124	70	86	143	47	313
PAID JOB OR IN A BUSINESS OR FARM. .	46	19	121	70	84	143	45	310
TRADITIONAL WORK	4	-	2	-	2	-	2	2
RECEIVED CASH.	4	-	2	-	-	-	-	1
DID NOT RECEIVE CASH	-	-	-	-	2	-	2	1
DID NOT WORK IN 1979	-	1	6	3	7	-	-	16
NOT IN LABOR FORCE IN 1979.	9	29	33	24	32	82	6	160
FEMALES IN LABOR FORCE IN 1979. . .	24	11	50	26	42	67	23	150
WORKED IN 1979	24	9	48	25	41	67	23	145
PAID JOB OR IN A BUSINESS OR FARM. .	22	9	47	25	40	67	22	144
TRADITIONAL WORK	2	-	1	-	1	-	1	1
RECEIVED CASH.	2	-	1	-	-	-	-	-
DID NOT RECEIVE CASH	-	-	-	-	1	-	1	1
DID NOT WORK IN 1979	-	1	2	1	1	-	-	7
NOT IN LABOR FORCE IN 1979.	7	21	22	17	16	46	4	130
WEEKS WORKED IN 1979								
PERSONS WORKED IN 1979.	49	19	124	70	86	143	47	313
50 TO 52 WEEKS	32	8	51	29	24	54	11	121
40 TO 49 WEEKS	7	1	6	10	12	15	2	35
27 TO 39 WEEKS	8	3	21	5	12	17	5	33
14 TO 26 WEEKS	2	-	22	13	15	23	10	67
1 TO 13 WEEKS.	-	8	24	12	23	34	19	79
FEMALES WORKED IN 1979.	24	9	48	25	41	67	23	145
50 TO 52 WEEKS	14	4	20	9	9	31	4	65
40 TO 49 WEEKS	2	1	2	4	7	4	-	6
27 TO 39 WEEKS	6	1	9	1	5	10	3	18
14 TO 26 WEEKS	2	-	6	5	11	6	5	25
1 TO 13 WEEKS.	-	3	11	5	9	16	11	31
REASON FOR WORKING FEWER THAN 50 WEEKS IN 1979								
PERSONS WORKED IN 1979.	49	19	124	70	86	143	47	313
WORKED FEWER THAN 50 WEEKS	17	12	73	41	62	89	36	192
PERSONAL REASONS	8	-	34	15	23	43	16	78
SEASONAL JOB COMPLETED	4	5	9	13	11	12	3	40
SLACK WORK OR BUSINESS CONDITIONS. .	-	-	8	4	12	6	3	21
TEMPORARY NONSEASONAL JOB COMPLETED.	2	-	10	-	1	-	3	11
UNSATISFACTORY WORK ARRANGEMENTS . .	-	-	2	-	1	5	2	2
COULD NOT FIND WORK.	-	1	8	2	10	10	-	21
BAD WEATHER CONDITIONS	2	-	-	1	-	-	1	4
DID NOT WANT WORK.	-	-	-	2	1	7	1	4
OTHER.	1	5	1	3	3	5	7	17
FEMALES WORKED IN 1979.	24	9	48	25	41	67	23	145
WORKED FEWER THAN 50 WEEKS	10	5	28	16	31	36	19	80
PERSONAL REASONS	3	-	18	13	13	20	12	45
SEASONAL JOB COMPLETED	4	2	2	1	3	5	1	7
SLACK WORK OR BUSINESS CONDITIONS. .	-	-	1	-	8	4	1	6
TEMPORARY NONSEASONAL JOB COMPLETED.	2	-	4	-	-	-	3	4
UNSATISFACTORY WORK ARRANGEMENTS . .	-	-	-	-	-	-	-	2
COULD NOT FIND WORK.	-	-	1	-	6	7	-	9
BAD WEATHER CONDITIONS	-	-	-	-	-	-	-	-
DID NOT WANT WORK.	-	-	-	-	1	-	-	4
OTHER.	1	3	1	1	-	-	2	4
WORK AND UNEMPLOYMENT IN 1979								
PERSONS IN LABOR FORCE IN 1979. . .	49	21	130	73	93	143	47	330
WORKED FEWER THAN 50 WEEKS OR NOT AT ALL	17	13	79	44	69	89	36	208
WITH UNEMPLOYMENT IN 1979.	-	1	6	3	7	-	-	16
PERCENT OF PERSONS IN LABOR FORCE IN 1979	-	6.7	4.9	4.0	7.4	-	-	4.8
NO UNEMPLOYMENT IN 1979.	17	12	73	41	62	89	36	192
WORKED 50 TO 52 WEEKS.	32	8	51	29	24	54	11	121
WITH UNEMPLOYMENT IN 1979.	11	7	54	19	43	56	15	118
UNEMPLOYED 1 TO 4 WEEKS.	1	1	7	7	8	20	4	21
UNEMPLOYED 5 TO 10 WEEKS	6	1	6	2	15	7	5	24
UNEMPLOYED 11 TO 14 WEEKS.	2	2	3	-	7	10	3	22
UNEMPLOYED 15 TO 26 WEEKS.	2	1	14	6	4	9	2	25
UNEMPLOYED 27 TO 39 WEEKS.	-	1	16	3	5	8	1	17
UNEMPLOYED 40 OR MORE WEEKS.	-	-	8	2	5	2	-	9

...LE 25. LABOR FORCE CHARACTERISTICS OF AMERICAN INDIANS, ESKIMOS, AND ALEUTS 16 YEARS OLD AND OVER FOR IDENTIFIED RESERVATIONS: 1980 - CON.

[INCLUDES AMERICAN INDIANS, ESKIMOS, AND ALEUTS IN HOUSEHOLDS WITH ONE OR MORE AMERICAN INDIAN, ESKIMO, OR ALEUT PERSONS. DATA ARE ESTIMATES BASED ON A SAMPLE; SEE INTRODUCTION. FOR MEANING OF SYMBOLS, SEE INTRODUCTION. FOR DEFINITION OF TERMS, SEE APPENDIXES A AND B]

...IFIED RESERVATIONS	POJOAQUE PUEBLO, N.MEX.	POOS-PATUCK, N.Y.	PORT GAMBLE, WASH.	PORT MADISON, WASH.	POTAWA-TOMI, WIS.	POTTAWA-TOMI, KANSAS	PRAIRIE ISLAND COMMUNITY, MINN.	PUYALLUP, WASH.
FEMALES IN LABOR FORCE IN 1979. . .	24	11	50	26	42	67	23	132
...KED FEWER THAN 50 WEEKS OR NOT AT ...	10	6	30	17	32	36	19	86
...	-	1	2	1	1	-	-	7
...WITH UNEMPLOYMENT IN 1979.								
PERCENT OF FEMALES IN LABOR FORCE IN 1979	-	13.2	4.9	4.2	2.4	-	-	4.6
...D UNEMPLOYMENT IN 1979.	10	5	28	16	31	36	19	80
...KED 50 TO 52 WEEKS.	14	4	20	9	9	31	4	45
...TH UNEMPLOYMENT IN 1979.	4	3	18	5	17	28	9	39
...EMPLOYED 1 TO 4 WEEKS.	-	-	6	2	4	5	4	10
...EMPLOYED 5 TO 10 WEEKS	2	1	2	-	6	3	2	6
...EMPLOYED 11 TO 14 WEEKS.	-	1	2	-	4	4	1	9
...EMPLOYED 15 TO 26 WEEKS.	2	-	2	2	2	4	2	9
...EMPLOYED 27 TO 39 WEEKS.	-	-	4	-	2	1	-	3
...EMPLOYED 40 OR MORE WEEKS.	-	-	2	-	-	-	-	1
...AD LAST WORKED								
TOTAL	58	50	163	97	126	225	53	493
...D WORKING.	33	12	75	52	59	107	21	197
...	6	1	22	4	2	21	7	41
...	8	6	37	15	30	22	19	92
...	-	1	1	7	3	15	1	25
...	-	2	8	11	5	14	1	32
...RS TO 1977	-	18	14	7	14	25	4	48
...TH OR EARLIER.	9	9	4	2	12	21	-	62
...ER WORKED								

TABLE 29. LABOR FORCE CHARACTERISTICS OF AMERICAN INDIANS, ESKIMOS, AND ALEUTS 16 YEARS OLD AND OVER FOR IDENTIFIED RESERVATIONS: 1980 - CON.

(INCLUDES AMERICAN INDIANS, ESKIMOS, AND ALEUTS IN HOUSEHOLDS WITH ONE OR MORE AMERICAN INDIAN, ESKIMO, OR ALEUT PERSONS. DATA ARE ESTIMATES BASED ON A SAMPLE; SEE INTRODUCTION. FOR MEANING OF SYMBOLS, SEE INTRODUCTION. FOR DEFINITION OF TERMS, SEE APPENDIXES A AND B)

IDENTIFIED RESERVATIONS	PYRAMID LAKE, NEV.	QUILEUTE, WASH.	QUINAULT, WASH.	RAMAH COMMUNITY, N.MEX.	RAMONA, CALIF.	RED CLIFF, WIS.	RED LAKE, MINN.	RENO-SPARKS COLONY, NEV.
LABOR FORCE STATUS IN 1979								
PERSONS IN LABOR FORCE IN 1979.	320	121	414	446	-	223	1 025	232
WORKED IN 1979	320	113	391	426	-	212	957	227
PAID JOB OR IN A BUSINESS OR FARM.	315	112	388	396	-	210	950	223
TRADITIONAL WORK	5	1	3	30	-	2	6	4
RECEIVED CASH.	3	-	1	25	-	2	3	3
DID NOT RECEIVE CASH	3	1	2	5	-	-	4	1
DID NOT WORK IN 1979	-	8	23	20	-	12	68	5
NOT IN LABOR FORCE IN 1979.	141	37	162	268	-	107	596	68
FEMALES IN LABOR FORCE IN 1979.	132	54	178	229	-	90	457	107
WORKED IN 1979	132	53	167	219	-	85	425	105
PAID JOB OR IN A BUSINESS OR FARM.	129	51	166	198	-	85	421	103
TRADITIONAL WORK	3	1	1	21	-	-	5	2
RECEIVED CASH.	1	-	-	16	-	-	1	1
DID NOT RECEIVE CASH	1	1	1	5	-	-	4	1
DID NOT WORK IN 1979	-	1	11	10	-	4	32	2
NOT IN LABOR FORCE IN 1979.	86	21	90	169	-	59	391	63
WEEKS WORKED IN 1979								
PERSONS WORKED IN 1979.	320	113	391	426	-	212	957	227
50 TO 52 WEEKS	159	33	162	252	-	64	471	137
40 TO 49 WEEKS	44	8	25	34	-	19	73	11
27 TO 39 WEEKS	39	8	44	44	-	41	124	30
14 TO 26 WEEKS	40	22	74	35	-	32	132	16
1 TO 13 WEEKS.	38	43	66	60	-	55	157	33
FEMALES WORKED IN 1979.	132	53	167	219	-	85	425	105
50 TO 52 WEEKS	60	13	68	123	-	28	191	63
40 TO 49 WEEKS	19	3	13	20	-	6	30	4
27 TO 39 WEEKS	18	5	24	28	-	13	58	11
14 TO 26 WEEKS	15	8	31	17	-	17	54	8
1 TO 13 WEEKS.	19	22	32	31	-	22	93	18
REASON FOR WORKING FEWER THAN 50 WEEKS IN 1979								
PERSONS WORKED IN 1979.	320	113	391	426	-	212	957	227
WORKED FEWER THAN 50 WEEKS	161	80	229	174	-	148	486	90
PERSONAL REASONS	56	12	104	67	-	62	124	39
SEASONAL JOB COMPLETED	52	43	47	32	-	47	146	10
SLACK WORK OR BUSINESS CONDITIONS.	12	2	33	4	-	13	48	6
TEMPORARY NONSEASONAL JOB COMPLETED.	10	16	10	40	-	12	42	5
UNSATISFACTORY WORK ARRANGEMENTS	10	3	4	-	-	2	12	6
COULD NOT FIND WORK.	9	-	12	12	-	9	48	3
BAD WEATHER CONDITIONS	6	-	2	7	-	-	4	-
DID NOT WANT WORK.	1	1	9	-	-	-	3	7
OTHER.	6	3	7	13	-	3	59	13
FEMALES WORKED IN 1979.	132	53	167	219	-	85	425	105
WORKED FEWER THAN 50 WEEKS	71	39	99	96	-	58	235	42
PERSONAL REASONS	33	10	68	44	-	37	67	18
SEASONAL JOB COMPLETED	18	17	15	18	-	8	89	4
SLACK WORK OR BUSINESS CONDITIONS.	3	-	4	1	-	2	13	2
TEMPORARY NONSEASONAL JOB COMPLETED.	6	10	2	18	-	8	19	3
UNSATISFACTORY WORK ARRANGEMENTS	2	-	-	-	-	-	9	3
COULD NOT FIND WORK.	3	-	2	4	-	2	6	3
BAD WEATHER CONDITIONS	1	-	-	2	-	-	1	-
DID NOT WANT WORK.	1	-	3	-	-	-	2	5
OTHER.	2	2	4	8	-	-	30	3
WORK AND UNEMPLOYMENT IN 1979								
PERSONS IN LABOR FORCE IN 1979.	320	121	414	446	-	223	1 025	232
WORKED FEWER THAN 50 WEEKS OR NOT AT ALL	161	88	253	194	-	160	554	95
WITH UNEMPLOYMENT IN 1979.	-	8	23	20	-	12	68	5
PERCENT OF PERSONS IN LABOR FORCE IN 1979	-	6.3	5.6	4.5	-	5.2	6.7	2.2
NO UNEMPLOYMENT IN 1979.	161	80	229	174	-	148	486	90
WORKED 50 TO 52 WEEKS.	159	33	162	252	-	64	471	137
WITH UNEMPLOYMENT IN 1979.	80	59	130	76	-	91	301	43
UNEMPLOYED 1 TO 4 WEEKS.	56	17	36	32	-	8	66	21
UNEMPLOYED 5 TO 10 WEEKS	9	8	26	20	-	13	44	7
UNEMPLOYED 11 TO 14 WEEKS.	2	3	26	12	-	17	64	5
UNEMPLOYED 15 TO 26 WEEKS.	8	14	27	4	-	33	57	6
UNEMPLOYED 27 TO 39 WEEKS.	4	12	8	5	-	9	21	-
UNEMPLOYED 40 OR MORE WEEKS.	1	6	8	2	-	9	48	5

TABLE 25. LABOR FORCE CHARACTERISTICS OF AMERICAN INDIANS, ESKIMOS, AND ALEUTS 16 YEARS OLD AND OVER FOR IDENTIFIED RESERVATIONS: 1980 - CON.

(INCLUDES AMERICAN INDIANS, ESKIMOS, AND ALEUTS IN HOUSEHOLDS WITH ONE OR MORE AMERICAN INDIAN, ESKIMO, OR ALEUT PERSONS. DATA ARE ESTIMATES BASED ON A SAMPLE; SEE INTRODUCTION. FOR MEANING OF SYMBOLS, SEE INTRODUCTION. FOR DEFINITION OF TERMS, SEE APPENDIXES A AND B)

IDENTIFIED RESERVATIONS	PYRAMID LAKE, NEV.	QUILEUTE, WASH.	QUINAULT, WASH.	RAMAH COMMUNITY, N.MEX.	RAMONA, CALIF.	RED CLIFF, WIS.	RED LAKE, MINN.	RENO-SPARKS COLONY, NEV.
FEMALES IN LABOR FORCE IN 1979. . .	132	34	178	229	-	90	457	107
WORKED FEWER THAN 50 WEEKS OR NOT AT ALL.	71	40	110	106	-	42	267	44
WITH UNEMPLOYMENT IN 1979.	-	1	11	10	-	4	32	2
PERCENT OF FEMALES IN LABOR FORCE IN 1979	-	2.1	6.0	4.2	-	4.8	7.0	1.7
NO UNEMPLOYMENT IN 1979.	71	39	99	96	-	38	235	42
WORKED 50 TO 52 WEEKS.	60	13	68	123	-	48	191	63
WITH UNEMPLOYMENT IN 1979.	29	25	45	26	-	34	114	19
UNEMPLOYED 1 TO 4 WEEKS.	20	6	17	10	-	3	36	11
UNEMPLOYED 5 TO 10 WEEKS	6	1	7	6	-	2	11	3
UNEMPLOYED 11 TO 14 WEEKS.	-	1	10	4	-	6	26	4
UNEMPLOYED 15 TO 26 WEEKS.	3	8	6	-	-	8	10	1
UNEMPLOYED 27 TO 39 WEEKS.	-	7	2	5	-	2	3	-
UNEMPLOYED 40 OR MORE WEEKS.	-	2	3	1	-	2	27	-
YEAR LAST WORKED								
TOTAL	461	157	376	715	-	330	1 621	292
NOW WORKING.	195	66	266	278	-	130	594	152
1980	31	3	58	57	-	21	115	34
1979	102	49	82	121	-	74	295	46
1978	12	12	39	12	-	26	71	11
1975 TO 1977	11	6	20	7	-	14	48	1
1974 OR EARLIER.	10	2	44	31	-	45	134	11
NEVER WORKED	100	19	45	209	-	21	364	37

TABLE 25. LABOR FORCE CHARACTERISTICS OF AMERICAN INDIANS, ESKIMOS, AND ALEUTS 16 YEARS OLD AND OVER FOR IDENTIFIED RESERVATIONS: 1980 - CON.

(INCLUDES AMERICAN INDIANS, ESKIMOS, AND ALEUTS IN HOUSEHOLDS WITH ONE OR MORE AMERICAN INDIAN, ESKIMO, OR ALEUT PERSONS. DATA ARE ESTIMATES BASED ON A SAMPLE; SEE INTRODUCTION. FOR MEANING OF SYMBOLS, SEE INTRODUCTION. FOR DEFINITION OF TERMS, SEE APPENDIXES A AND B)

IDENTIFIED RESERVATIONS	RESIGHINI RANCHERIA, CALIF.	RINCON, CALIF.	ROARING CREEK RANCHERIA, CALIF.	ROCKY BOY'S, MONT.	ROSEBUD, S.DAK.	ROUND VALLEY, CALIF.	RUMSEY RANCHERIA, CALIF.	SAC AND FOX IOWA
LABOR FORCE STATUS IN 1979								
PERSONS IN LABOR FORCE IN 1979. . .	...	119	...	655	2 031	204	...	
WORKED IN 1979	...	116	...	638	1 915	195	...	
PAID JOB OR IN A BUSINESS OR FARM. .	...	112	...	621	1 890	194	...	
TRADITIONAL WORK	...	2	...	17	25	1	...	
RECEIVED CASH.	...	2	...	14	18	1	...	
DID NOT RECEIVE CASH	...	-	...	3	6	-	...	
DID NOT WORK IN 1979	...	4	...	17	116	9	...	
NOT IN LABOR FORCE IN 1979. . . .	...	52	...	214	1 094	109	...	
FEMALES IN LABOR FORCE IN 1979. .	...	54	...	290	957	83	...	
WORKED IN 1979	...	53	...	276	904	81	...	
PAID JOB OR IN A BUSINESS OR FARM. .	...	53	...	266	894	81	...	
TRADITIONAL WORK	...	-	...	10	9	-	...	
RECEIVED CASH.	...	-	...	8	6	-	...	
DID NOT RECEIVE CASH	...	-	...	2	3	-	...	
DID NOT WORK IN 1979	...	1	...	13	54	4	...	
NOT IN LABOR FORCE IN 1979. . . .	...	35	...	139	672	84	...	
WEEKS WORKED IN 1979								
PERSONS WORKED IN 1979.	...	114	...	638	1 915	195	...	
50 TO 52 WEEKS	...	53	...	239	945	83	...	
40 TO 49 WEEKS	...	14	...	71	211	22	...	
27 TO 39 WEEKS	...	14	...	80	223	40	...	
14 TO 26 WEEKS	...	23	...	72	209	13	...	
1 TO 13 WEEKS.	...	10	...	176	327	37	...	
FEMALES WORKED IN 1979.	...	53	...	276	904	81	...	
50 TO 52 WEEKS	...	27	...	96	410	34	...	
40 TO 49 WEEKS	...	3	...	23	125	9	...	
27 TO 39 WEEKS	...	5	...	34	88	16	...	
14 TO 26 WEEKS	...	13	...	37	105	3	...	
1 TO 13 WEEKS.	...	5	...	84	176	19	...	
REASON FOR WORKING FEWER THAN 50 WEEKS IN 1979								
PERSONS WORKED IN 1979.	...	114	...	638	1 915	195	...	
WORKED FEWER THAN 50 WEEKS	...	62	...	399	970	112	...	
PERSONAL REASONS	...	21	...	106	413	24	...	
SEASONAL JOB COMPLETED	...	7	...	116	178	36	...	
SLACK WORK OR BUSINESS CONDITIONS. . .	...	10	...	29	113	15	...	
TEMPORARY NONSEASONAL JOB COMPLETED. .	...	11	...	46	46	18	...	
UNSATISFACTORY WORK ARRANGEMENTS . . .	...	2	...	7	37	2	...	
COULD NOT FIND WORK.	...	7	...	54	68	7	...	
BAD WEATHER CONDITIONS	...	-	...	3	5	4	...	
DID NOT WANT WORK.	...	1	...	7	16	3	...	
OTHER.	...	3	...	30	95	2	...	
FEMALES WORKED IN 1979.	...	53	...	276	904	81	...	
WORKED FEWER THAN 50 WEEKS	...	26	...	180	494	47	...	
PERSONAL REASONS	...	12	...	64	240	16	...	
SEASONAL JOB COMPLETED	...	1	...	37	92	11	...	
SLACK WORK OR BUSINESS CONDITIONS. . .	...	1	...	17	36	4	...	
TEMPORARY NONSEASONAL JOB COMPLETED. .	...	6	...	16	31	9	...	
UNSATISFACTORY WORK ARRANGEMENTS . . .	...	1	...	6	13	2	...	
COULD NOT FIND WORK.	...	3	...	19	21	2	...	
BAD WEATHER CONDITIONS	...	-	...	1	2	1	...	
DID NOT WANT WORK.	...	1	...	5	12	-	...	
OTHER.	...	-	...	15	46	1	...	
WORK AND UNEMPLOYMENT IN 1979								
PERSONS IN LABOR FORCE IN 1979. . .	...	119	...	655	2 031	204	...	
WORKED FEWER THAN 50 WEEKS OR NOT AT ALL	...	66	...	415	1 087	121	...	
WITH UNEMPLOYMENT IN 1979.	...	4	...	17	116	9	...	
PERCENT OF PERSONS IN LABOR FORCE IN 1979	...	3.6	...	2.6	5.7	4.4	...	
NO UNEMPLOYMENT IN 1979.	...	62	...	399	970	112	...	
WORKED 50 TO 52 WEEKS.	...	53	...	239	945	83	...	
WITH UNEMPLOYMENT IN 1979.	...	34	...	222	584	75	...	
UNEMPLOYED 1 TO 4 WEEKS.	...	6	...	43	132	12	...	
UNEMPLOYED 5 TO 10 WEEKS	...	7	...	45	105	5	...	
UNEMPLOYED 11 TO 14 WEEKS.	...	2	...	42	94	22	...	
UNEMPLOYED 15 TO 26 WEEKS.	...	14	...	38	116	14	...	
UNEMPLOYED 27 TO 39 WEEKS.	...	3	...	17	46	10	...	
UNEMPLOYED 40 OR MORE WEEKS.	...	2	...	37	90	11	...	

TABLE 25. LABOR FORCE CHARACTERISTICS OF AMERICAN INDIANS, ESKIMOS, AND ALEUTS 16 YEARS OLD AND OVER FOR IDENTIFIED RESERVATIONS: 1980 - CON.

(INCLUDES AMERICAN INDIANS, ESKIMOS, AND ALEUTS IN HOUSEHOLDS WITH ONE OR MORE AMERICAN INDIAN, ESKIMO, OR ALEUT PERSONS. DATA ARE ESTIMATES BASED ON A SAMPLE; SEE INTRODUCTION. FOR MEANING OF SYMBOLS, SEE INTRODUCTION. FOR DEFINITION OF TERMS, SEE APPENDIXES A AND B)

IDENTIFIED RESERVATIONS	RESIGHINI RANCHERIA, CALIF.	RINCON, CALIF.	ROARING CREEK RANCHERIA, CALIF.	ROCKY BOY'S, MONT.	ROSEBUD, S.DAK.	ROUND VALLEY, CALIF.	RUMSEY RANCHERIA, CALIF.	SAC AND FOX, IOWA
FEMALES IN LABOR FORCE IN 1979. . .	...	54	...	290	957	85	...	94
WORKED FEWER THAN 50 WEEKS OR NOT AT ALL	...	27	...	194	548	51	...	70
WITH UNEMPLOYMENT IN 1979.	...	1	...	13	54	4	...	2
PERCENT OF FEMALES IN LABOR FORCE IN 1979	...	2.0	...	4.6	5.6	4.7	...	2.3
NO UNEMPLOYMENT IN 1979.	...	26	...	180	494	47	...	68
WORKED 50 TO 52 WEEKS.	...	27	...	96	410	34	...	24
WITH UNEMPLOYMENT IN 1979.	...	12	...	83	248	29	...	19
UNEMPLOYED 1 TO 4 WEEKS.	...	2	...	17	76	7	...	12
UNEMPLOYED 5 TO 10 WEEKS	...	5	...	17	39	4	...	7
UNEMPLOYED 11 TO 14 WEEKS.	...	2	...	11	36	7	...	-
UNEMPLOYED 15 TO 26 WEEKS.	...	1	...	18	53	3	...	-
UNEMPLOYED 27 TO 39 WEEKS.	...	1	...	3	10	3	...	-
UNEMPLOYED 40 OR MORE WEEKS.	...	1	...	17	34	5	...	1
YEAR LAST WORKED								
TOTAL	...	170	...	869	3 126	313	...	283
NOW WORKING.	...	76	...	338	1 143	129	...	114
1980	...	17	...	56	146	13	...	27
1979	...	30	...	265	490	59	...	82
1978	...	5	...	22	126	31	...	8
1975 TO 1977	...	10	...	29	132	13	...	4
1974 OR EARLIER.	...	11	...	44	247	32	...	27
NEVER WORKED	...	21	...	115	642	37	...	21

TABLE 25. LABOR FORCE CHARACTERISTICS OF AMERICAN INDIANS, ESKIMOS, AND ALEUTS 16 YEARS OLD AND OVER FOR IDENTIFIED RESERVATIONS: 1980 - CON.

(INCLUDES AMERICAN INDIANS, ESKIMOS, AND ALEUTS IN HOUSEHOLDS WITH ONE OR MORE AMERICAN INDIAN, ESKIMO, OR ALEUT PERSONS. DATA ARE ESTIMATES BASED ON A SAMPLE; SEE INTRODUCTION. FOR MEANING OF SYMBOLS, SEE INTRODUCTION. FOR DEFINITION OF TERMS, SEE APPENDIXES A AND B)

IDENTIFIED RESERVATIONS	SAC AND FOX, KANS.-NEBR.			ST. CROIX, WIS.	ST. REGIS MOHAWK, N.Y.	SALT RIVER, ARIZ.	SAN CARLOS, ARIZ.	SANDIA PUEBLO, N.MEX.
	TOTAL	KANSAS	NEBRASKA					
LABOR FORCE STATUS IN 1979								
PERSONS IN LABOR FORCE IN 1979.	...	-	...	158	703	1 139	2 036	99
WORKED IN 1979	...	-	...	141	660	1 103	1 900	99
PAID JOB OR IN A BUSINESS OR FARM	...	-	...	138	660	1 090	1 854	96
TRADITIONAL WORK	...	-	...	3	-	13	46	3
RECEIVED CASH	...	-	...	3	-	10	38	3
DID NOT RECEIVE CASH	...	-	...	-	-	4	15	-
DID NOT WORK IN 1979	...	-	...	17	43	36	136	-
NOT IN LABOR FORCE IN 1979	...	-	...	86	498	417	1 411	45
FEMALES IN LABOR FORCE IN 1979.	...	-	...	62	274	558	799	58
WORKED IN 1979	...	-	...	52	253	545	729	58
PAID JOB OR IN A BUSINESS OR FARM	...	-	...	52	253	537	694	50
TRADITIONAL WORK	...	-	...	-	-	8	35	-
RECEIVED CASH	...	-	...	-	-	4	23	-
DID NOT RECEIVE CASH	...	-	...	-	-	4	12	-
DID NOT WORK IN 1979	...	-	...	9	21	13	70	-
NOT IN LABOR FORCE IN 1979.	...	-	...	54	305	267	942	17
WEEKS WORKED IN 1979								
PERSONS WORKED IN 1979.	...	-	...	141	660	1 103	1 900	99
50 TO 52 WEEKS	...	-	...	53	310	541	943	57
40 TO 49 WEEKS	...	-	...	10	54	92	165	7
27 TO 39 WEEKS	...	-	...	16	92	150	189	23
14 TO 26 WEEKS	...	-	...	20	119	152	182	3
1 TO 13 WEEKS	...	-	...	43	84	169	421	6
FEMALES WORKED IN 1979.	...	-	...	52	253	545	729	58
50 TO 52 WEEKS	...	-	...	21	130	253	308	31
40 TO 49 WEEKS	...	-	...	3	25	45	62	3
27 TO 39 WEEKS	...	-	...	2	28	75	82	15
14 TO 26 WEEKS	...	-	...	11	34	68	67	4
1 TO 13 WEEKS	...	-	...	16	35	104	210	4
REASON FOR WORKING FEWER THAN 50 WEEKS IN 1979								
PERSONS WORKED IN 1979.	...	-	...	141	660	1 103	1 900	99
WORKED FEWER THAN 50 WEEKS	...	-	...	89	350	562	957	41
PERSONAL REASONS	...	-	...	26	147	338	296	12
SEASONAL JOB COMPLETED	...	-	...	25	106	65	235	7
SLACK WORK OR BUSINESS CONDITIONS	...	-	...	4	25	47	54	1
TEMPORARY NONSEASONAL JOB COMPLETED	...	-	...	14	15	23	171	2
UNSATISFACTORY WORK ARRANGEMENTS	...	-	...	8	1	11	25	-
COULD NOT FIND WORK	...	-	...	4	40	29	80	1
BAD WEATHER CONDITIONS	...	-	...	-	-	11	12	-
DID NOT WANT WORK	...	-	...	-	2	13	10	-
OTHER	...	-	...	5	14	26	72	18
FEMALES WORKED IN 1979.	...	-	...	52	253	545	729	58
WORKED FEWER THAN 50 WEEKS	...	-	...	32	123	292	421	26
PERSONAL REASONS	...	-	...	11	70	201	164	7
SEASONAL JOB COMPLETED	...	-	...	9	20	27	94	6
SLACK WORK OR BUSINESS CONDITIONS	...	-	...	-	6	16	22	-
TEMPORARY NONSEASONAL JOB COMPLETED	...	-	...	6	8	7	70	-
UNSATISFACTORY WORK ARRANGEMENTS	...	-	...	3	1	3	8	-
COULD NOT FIND WORK	...	-	...	-	10	11	22	-
BAD WEATHER CONDITIONS	...	-	...	-	-	1	5	-
DID NOT WANT WORK	...	-	...	-	-	12	9	-
OTHER	...	-	...	3	7	14	27	13
WORK AND UNEMPLOYMENT IN 1979								
PERSONS IN LABOR FORCE IN 1979.	...	-	...	158	703	1 139	2 036	99
WORKED FEWER THAN 50 WEEKS OR NOT AT ALL	...	-	...	105	393	599	1 092	41
WITH UNEMPLOYMENT IN 1979.	...	-	...	17	43	36	136	-
PERCENT OF PERSONS IN LABOR FORCE IN 1979	...	-	...	10.5	6.1	3.2	6.7	-
NO UNEMPLOYMENT IN 1979.	...	-	...	89	350	562	957	41
WORKED 50 TO 52 WEEKS.	...	-	...	53	310	541	943	57
WITH UNEMPLOYMENT IN 1979.	...	-	...	58	285	301	629	14
UNEMPLOYED 1 TO 4 WEEKS	...	-	...	14	55	157	277	9
UNEMPLOYED 5 TO 10 WEEKS	...	-	...	9	69	66	143	2
UNEMPLOYED 11 TO 14 WEEKS	...	-	...	9	37	31	76	1
UNEMPLOYED 15 TO 26 WEEKS	...	-	...	11	83	27	69	2
UNEMPLOYED 27 TO 39 WEEKS	...	-	...	10	23	10	33	-
UNEMPLOYED 40 OR MORE WEEKS	...	-	...	5	19	10	31	-

TABLE 25. LABOR FORCE CHARACTERISTICS OF AMERICAN INDIANS, ESKIMOS, AND ALEUTS 16 YEARS OLD AND OVER FOR IDENTIFIED RESERVATIONS: 1980 - CON.

(INCLUDES AMERICAN INDIANS, ESKIMOS, AND ALEUTS IN HOUSEHOLDS WITH ONE OR MORE AMERICAN INDIAN, ESKIMO, OR ALEUT PERSONS. DATA ARE ESTIMATES BASED ON A SAMPLE; SEE INTRODUCTION. FOR MEANING OF SYMBOLS, SEE INTRODUCTION. FOR DEFINITION OF TERMS, SEE APPENDIXES A AND B)

IDENTIFIED RESERVATIONS	SAC AND FOX, KANS.-NEBR.			ST. CROIX, WIS.	ST. REGIS MOHAWK, N.Y.	SALT RIVER, ARIZ.	SAN CARLOS, ARIZ.	SANDIA PUEBLO, N.MEX.
	TOTAL	KANSAS	NEBRASKA					
FEMALES IN LABOR FORCE IN 1979. . .	...	-	...	62	274	558	799	58
WORKED FEWER THAN 50 WEEKS OR NOT AT ALL.	...	-	...	41	144	305	491	26
WITH UNEMPLOYMENT IN 1979.	...	-	...	9	21	13	70	-
PERCENT OF FEMALES IN LABOR FORCE IN 1979	...	-	...	15.1	7.7	2.4	8.7	-
NO UNEMPLOYMENT IN 1979.	...	-	...	32	123	292	421	26
WORKED 50 TO 52 WEEKS.	...	-	...	21	130	253	308	31
WITH UNEMPLOYMENT IN 1979.	...	-	...	19	100	136	245	7
UNEMPLOYED 1 TO 4 WEEKS.	...	-	...	7	15	79	136	5
UNEMPLOYED 5 TO 10 WEEKS	...	-	...	-	26	24	43	1
UNEMPLOYED 11 TO 14 WEEKS.	...	-	...	4	21	18	21	-
UNEMPLOYED 15 TO 26 WEEKS.	...	-	...	2	22	10	20	1
UNEMPLOYED 27 TO 39 WEEKS.	...	-	...	3	11	1	14	-
UNEMPLOYED 40 OR MORE WEEKS.	...	-	...	3	5	3	12	-
YEAR LAST WORKED								
TOTAL	...	-	...	244	1 201	1 557	3 447	144
NOW WORKING.	...	-	...	97	433	715	1 327	78
1980	...	-	...	18	59	166	119	9
1979	...	-	...	45	181	266	577	13
1978	...	-	...	18	52	55	81	-
1975 TO 1977	...	-	...	13	36	34	79	5
1974 OR EARLIER.	...	-	...	28	192	105	170	7
NEVER WORKED	...	-	...	24	247	216	1 094	31

TABLE 25. LABOR FORCE CHARACTERISTICS OF AMERICAN INDIANS, ESKIMOS, AND ALEUTS 16 YEARS OLD AND OVER FOR IDENTIFIED RESERVATIONS: 1980 — CON.

(INCLUDES AMERICAN INDIANS, ESKIMOS, AND ALEUTS IN HOUSEHOLDS WITH ONE OR MORE AMERICAN INDIAN, ESKIMO, OR ALEUT PERSONS. DATA ARE ESTIMATES BASED ON A SAMPLE; SEE INTRODUCTION. FOR MEANING OF SYMBOLS, SEE INTRODUCTION. FOR DEFINITION OF TERMS, SEE APPENDIXES A AND B)

IDENTIFIED RESERVATIONS	SANDY LAKE, MINN.	SAN FELIPE PUEBLO, N.MEX.	SAN ILDEFONSO PUEBLO, N.MEX.	SAN JUAN PUEBLO, N.MEX.	SAN MANUEL, CALIF.	SAN PASQUAL, CALIF.	SANTA ANA PUEBLO, N.MEX.	SANTA CLARA PUEBLO, N.MEX.
LABOR FORCE STATUS IN 1979								
PERSONS IN LABOR FORCE IN 1979. . .	-	636	262	372	-	48	204	869
WORKED IN 1979	-	617	258	349	-	48	199	851
PAID JOB OR IN A BUSINESS OR FARM. .	-	612	213	335	-	48	196	758
TRADITIONAL WORK	-	6	45	14	-	-	3	94
RECEIVED CASH.	-	2	38	10	-	-	3	94
DID NOT RECEIVE CASH	-	4	7	4	-	-	-	-
DID NOT WORK IN 1979	-	18	4	23	-	-	3	18
NOT IN LABOR FORCE IN 1979. . . .	-	379	64	171	-	24	74	381
FEMALES IN LABOR FORCE IN 1979. . .	-	321	141	182	-	18	98	340
WORKED IN 1979	-	310	141	175	-	18	98	332
PAID JOB OR IN A BUSINESS OR FARM. .	-	307	113	167	-	18	95	284
TRADITIONAL WORK	-	4	28	8	-	-	3	48
RECEIVED CASH.	-	1	26	6	-	-	3	48
DID NOT RECEIVE CASH	-	3	2	2	-	-	-	-
DID NOT WORK IN 1979	-	10	-	7	-	-	-	8
NOT IN LABOR FORCE IN 1979. . . .	-	233	41	104	-	20	38	219
WEEKS WORKED IN 1979								
PERSONS WORKED IN 1979.	-	617	258	349	-	48	199	851
50 TO 52 WEEKS	-	337	136	181	-	16	106	487
40 TO 49 WEEKS	-	59	26	28	-	6	17	76
27 TO 39 WEEKS	-	70	38	38	-	9	23	99
14 TO 26 WEEKS	-	65	24	44	-	12	33	75
1 TO 13 WEEKS.	-	86	34	58	-	5	20	155
FEMALES WORKED IN 1979.	-	310	141	175	-	18	98	352
50 TO 52 WEEKS	-	167	63	84	-	9	54	180
40 TO 49 WEEKS	-	27	15	23	-	1	7	34
27 TO 39 WEEKS	-	42	27	18	-	3	5	28
14 TO 26 WEEKS	-	24	11	22	-	3	19	38
1 TO 13 WEEKS.	-	50	25	28	-	2	13	71
REASON FOR WORKING FEWER THAN 50 WEEKS IN 1979								
PERSONS WORKED IN 1979.	-	617	258	349	-	48	199	851
WORKED FEWER THAN 50 WEEKS	-	280	122	168	-	32	93	364
PERSONAL REASONS	-	99	43	56	-	8	44	135
SEASONAL JOB COMPLETED	-	58	34	57	-	-	6	122
SLACK WORK OR BUSINESS CONDITIONS. . .	-	34	2	21	-	8	7	58
TEMPORARY NONSEASONAL JOB COMPLETED. .	-	43	13	21	-	10	23	33
UNSATISFACTORY WORK ARRANGEMENTS . . .	-	3	-	1	-	1	-	3
COULD NOT FIND WORK.	-	2	8	2	-	4	1	17
BAD WEATHER CONDITIONS	-	3	-	1	-	-	2	5
DID NOT WANT WORK.	-	1	2	-	-	-	1	-
OTHER.	-	34	20	7	-	1	8	31
FEMALES WORKED IN 1979.	-	310	141	175	-	18	98	352
WORKED FEWER THAN 50 WEEKS	-	143	78	91	-	10	44	173
PERSONAL REASONS	-	65	31	31	-	3	24	82
SEASONAL JOB COMPLETED	-	28	27	33	-	-	5	41
SLACK WORK OR BUSINESS CONDITIONS. . .	-	13	2	12	-	2	-	8
TEMPORARY NONSEASONAL JOB COMPLETED. .	-	15	8	9	-	4	10	23
UNSATISFACTORY WORK ARRANGEMENTS . . .	-	4	-	-	-	-	-	-
COULD NOT FIND WORK.	-	1	-	-	-	-	1	6
BAD WEATHER CONDITIONS	-	-	-	-	-	-	-	3
DID NOT WANT WORK.	-	-	-	-	-	-	1	-
OTHER.	-	18	10	6	-	-	2	13
WORK AND UNEMPLOYMENT IN 1979								
PERSONS IN LABOR FORCE IN 1979. . .	-	636	262	372	-	48	204	869
WORKED FEWER THAN 50 WEEKS OR NOT AT ALL	-	298	126	191	-	32	98	382
WITH UNEMPLOYMENT IN 1979.	-	18	4	23	-	-	5	18
PERCENT OF PERSONS IN LABOR FORCE IN 1979	-	2.9	1.5	6.2	-	-	2.5	2.1
NO UNEMPLOYMENT IN 1979.	-	280	122	168	-	32	93	364
WORKED 50 TO 52 WEEKS.	-	337	136	181	-	16	106	487
WITH UNEMPLOYMENT IN 1979.	-	78	41	95	-	22	29	96
UNEMPLOYED 1 TO 4 WEEKS.	-	46	11	48	-	2	11	31
UNEMPLOYED 5 TO 10 WEEKS	-	17	10	21	-	4	11	36
UNEMPLOYED 11 TO 14 WEEKS.	-	7	8	11	-	3	3	5
UNEMPLOYED 15 TO 26 WEEKS.	-	4	9	4	-	11	2	15
UNEMPLOYED 27 TO 39 WEEKS.	-	4	-	4	-	2	-	3
UNEMPLOYED 40 OR MORE WEEKS.	-	1	4	7	-	-	2	10

TABLE 25. LABOR FORCE CHARACTERISTICS OF AMERICAN INDIANS, ESKIMOS, AND ALEUTS 16 YEARS OLD AND OVER FOR IDENTIFIED RESERVATIONS: 1980 - CON.

(INCLUDES AMERICAN INDIANS, ESKIMOS, AND ALEUTS IN HOUSEHOLDS WITH ONE OR MORE AMERICAN INDIAN, ESKIMO, OR ALEUT PERSONS. DATA ARE ESTIMATES BASED ON A SAMPLE; SEE INTRODUCTION. FOR MEANING OF SYMBOLS, SEE INTRODUCTION. FOR DEFINITION OF TERMS, SEE APPENDIXES A AND B)

IDENTIFIED RESERVATIONS	SANDY LAKE, MINN.	SAN FELIPE PUEBLO, N.MEX.	SAN ILDEFONSO PUEBLO, N.MEX.	SAN JUAN PUEBLO, N.MEX.	SAN MANUEL, CALIF.	SAN PASQUAL, CALIF.	SANTA ANA PUEBLO, N.MEX.	SANTA CLARA PUEBLO, N.MEX.
FEMALES IN LABOR FORCE IN 1979. . .	-	321	141	182	-	18	98	360
WORKED FEWER THAN 50 WEEKS OR NOT AT ALL	-	154	78	98	-	10	44	180
WITH UNEMPLOYMENT IN 1979.	-	10	-	7	-	-	-	8
PERCENT OF FEMALES IN LABOR FORCE IN 1979	-	3.3	-	3.8	-	-	-	2.1
NO UNEMPLOYMENT IN 1979.	-	143	78	91	-	10	44	173
WORKED 50 TO 52 WEEKS.	-	167	63	84	-	9	54	180
WITH UNEMPLOYMENT IN 1979.	-	31	21	34	-	5	4	35
UNEMPLOYED 1 TO 4 WEEKS.	-	16	6	18	-	1	2	13
UNEMPLOYED 5 TO 10 WEEKS	-	8	6	9	-	1	-	10
UNEMPLOYED 11 TO 14 WEEKS.	-	3	6	3	-	2	1	-
UNEMPLOYED 15 TO 26 WEEKS.	-	3	1	1	-	1	1	7
UNEMPLOYED 27 TO 39 WEEKS.	-	1	-	2	-	-	-	3
UNEMPLOYED 40 OR MORE WEEKS.	-	-	2	2	-	-	-	3
YEAR LAST WORKED								
TOTAL	-	1 015	326	542	-	74	279	1 170
1979 OR WORKING.	-	431	163	241	-	33	159	660
1978	-	40	34	46	-	2	23	46
1977	-	195	80	78	-	13	25	178
1976	-	28	6	21	-	3	10	41
1975 TO 1977	-	16	2	14	-	3	4	28
1974 OR EARLIER.	-	69	4	50	-	13	31	115
NEVER WORKED	-	256	38	92	-	6	22	102

READEX MICRO

TABLE 25. LABOR FORCE CHARACTERISTICS OF AMERICAN INDIANS, ESKIMOS, AND ALEUTS 16 YEARS OLD AND OVER FOR IDENTIFIED RESERVATIONS: 1980 — CON.

(INCLUDES AMERICAN INDIANS, ESKIMOS, AND ALEUTS IN HOUSEHOLDS WITH ONE OR MORE AMERICAN INDIAN, ESKIMO, OR ALEUT PERSONS. DATA ARE ESTIMATES BASED ON A SAMPLE; SEE INTRODUCTION. FOR MEANING OF SYMBOLS, SEE INTRODUCTION. FOR DEFINITION OF TERMS, SEE APPENDIXES A AND B)

IDENTIFIED RESERVATIONS	SANTA ROSA RANCHERIA, CALIF.	SANTA ROSA, CALIF.	SANTA YNEZ, CALIF.	SANTA YSABEL, CALIF.	SANTEE, NEBR.	SANTO DOMINGO PUEBLO, N.MEX.	SAN XAVIER, ARIZ.	SAUK-SUIATTLE, WASH.
LABOR FORCE STATUS IN 1979								
PERSONS IN LABOR FORCE IN 1979.	42	...	40	77	181	958	361	-
WORKED IN 1979	39	...	38	71	169	921	334	-
PAID JOB OR IN A BUSINESS OR FARM.	38	...	36	67	166	439	312	-
TRADITIONAL WORK	2	...	1	4	3	482	22	-
RECEIVED CASH.	-	...	-	4	3	313	16	-
DID NOT RECEIVE CASH	2	...	1	-	-	168	6	-
DID NOT WORK IN 1979	3	...	2	6	13	38	27	-
NOT IN LABOR FORCE IN 1979.	21	...	13	43	47	286	165	-
FEMALES IN LABOR FORCE IN 1979.	21	...	28	33	84	478	180	-
WORKED IN 1979	21	...	26	31	76	438	169	-
PAID JOB OR IN A BUSINESS OR FARM.	20	...	26	28	74	163	153	-
TRADITIONAL WORK	2	...	-	3	2	295	16	-
RECEIVED CASH.	-	...	-	3	2	191	13	-
DID NOT RECEIVE CASH	2	...	-	-	-	104	4	-
DID NOT WORK IN 1979	-	...	2	2	7	20	11	-
NOT IN LABOR FORCE IN 1979.	17	...	7	24	26	162	99	-
WEEKS WORKED IN 1979								
PERSONS WORKED IN 1979.	39	...	38	71	169	921	334	-
50 TO 52 WEEKS	14	...	26	37	90	446	134	-
40 TO 49 WEEKS	1	...	2	5	13	128	32	-
27 TO 39 WEEKS	3	...	5	13	19	106	37	-
14 TO 26 WEEKS	14	...	10	7	22	147	50	-
1 TO 13 WEEKS.	7	...	15	10	26	95	60	-
FEMALES WORKED IN 1979.	21	...	26	31	76	438	169	-
50 TO 52 WEEKS	8	...	15	18	45	209	82	-
40 TO 49 WEEKS	1	...	-	1	3	65	18	-
27 TO 39 WEEKS	-	...	1	4	10	55	13	-
14 TO 26 WEEKS	8	...	5	4	9	66	20	-
1 TO 13 WEEKS.	4	...	5	4	8	63	37	-
REASON FOR WORKING FEWER THAN 50 WEEKS IN 1979								
PERSONS WORKED IN 1979.	39	...	38	71	169	921	334	-
WORKED FEWER THAN 50 WEEKS	26	...	32	34	79	475	180	-
PERSONAL REASONS	11	...	20	7	24	327	74	-
SEASONAL JOB COMPLETED	3	...	-	16	17	52	20	-
SLACK WORK OR BUSINESS CONDITIONS.	1	...	5	1	3	32	18	-
TEMPORARY NONSEASONAL JOB COMPLETED.	3	...	-	-	4	20	30	-
UNSATISFACTORY WORK ARRANGEMENTS	1	...	-	2	1	10	6	-
COULD NOT FIND WORK.	2	...	4	-	21	19	10	-
BAD WEATHER CONDITIONS	2	...	4	4	-	4	1	-
DID NOT WANT WORK.	1	...	-	2	-	2	3	-
OTHER.	1	...	-	2	9	9	16	-
FEMALES WORKED IN 1979.	21	...	26	31	76	438	169	-
WORKED FEWER THAN 50 WEEKS	13	...	11	13	31	248	88	-
PERSONAL REASONS	9	...	6	5	12	195	47	-
SEASONAL JOB COMPLETED	-	...	-	4	4	23	11	-
SLACK WORK OR BUSINESS CONDITIONS.	-	...	2	-	1	10	3	-
TEMPORARY NONSEASONAL JOB COMPLETED.	3	...	-	-	3	6	13	-
UNSATISFACTORY WORK ARRANGEMENTS	-	...	-	2	-	3	3	-
COULD NOT FIND WORK.	-	...	2	-	9	7	3	-
BAD WEATHER CONDITIONS	-	...	-	-	-	-	-	-
DID NOT WANT WORK.	1	...	-	-	-	2	-	-
OTHER.	-	...	-	1	1	-	7	-
WORK AND UNEMPLOYMENT IN 1979								
PERSONS IN LABOR FORCE IN 1979.	42	...	40	77	181	958	361	-
WORKED FEWER THAN 50 WEEKS OR NOT AT ALL	28	...	34	40	92	512	207	-
WITH UNEMPLOYMENT IN 1979.	3	...	2	6	13	38	27	-
PERCENT OF PERSONS IN LABOR FORCE IN 1979	7.0	...	4.1	7.6	6.9	3.9	7.5	-
NO UNEMPLOYMENT IN 1979.	26	...	32	34	79	475	180	-
WORKED 50 TO 52 WEEKS.	14	...	26	37	90	446	154	-
WITH UNEMPLOYMENT IN 1979.	20	...	18	28	44	185	118	-
UNEMPLOYED 1 TO 4 WEEKS.	-	...	9	8	12	113	27	-
UNEMPLOYED 5 TO 10 WEEKS	3	...	5	4	7	33	33	-
UNEMPLOYED 11 TO 14 WEEKS.	-	...	1	1	7	11	19	-
UNEMPLOYED 15 TO 26 WEEKS.	9	...	2	3	8	20	19	-
UNEMPLOYED 27 TO 39 WEEKS.	4	...	1	2	3	7	11	-
UNEMPLOYED 40 OR MORE WEEKS.	4	...	-	9	6	1	9	-

TABLE 25. LABOR FORCE CHARACTERISTICS OF AMERICAN INDIANS, ESKIMOS, AND ALEUTS 16 YEARS OLD AND OVER FOR IDENTIFIED RESERVATIONS: 1980 - CON.

(INCLUDES AMERICAN INDIANS, ESKIMOS, AND ALEUTS IN HOUSEHOLDS WITH ONE OR MORE AMERICAN INDIAN, ESKIMO, OR ALEUT PERSONS. DATA ARE ESTIMATES BASED ON A SAMPLE; SEE INTRODUCTION. FOR MEANING OF SYMBOLS, SEE INTRODUCTION. FOR DEFINITION OF TERMS, SEE APPENDIXES A AND B)

IDENTIFIED RESERVATIONS	SANTA ROSA RANCHERIA, CALIF.	SANTA ROSA, CALIF.	SANTA YNEZ, CALIF.	SANTA YSABEL, CALIF.	SANTEE, NEBR.	SANTO DOMINGO PUEBLO, N.MEX.	SAN XAVIER, ARIZ.	SAUK-SUIATTLE, WASH.
FEMALES IN LABOR FORCE IN 1979. . .	21	...	28	33	84	478	180	-
WORKED FEWER THAN 50 WEEKS OR NOT AT ALL	13	...	13	15	38	268	99	-
WITH UNEMPLOYMENT IN 1979.	-	...	2	2	7	20	11	-
PERCENT OF FEMALES IN LABOR FORCE IN 1979	-	...	8.7	7.3	8.7	4.1	6.0	-
NO UNEMPLOYMENT IN 1979.	13	...	11	13	31	248	88	-
WORKED 50 TO 52 WEEKS.	8	...	15	18	45	209	82	-
WITH UNEMPLOYMENT IN 1979.	6	...	11	13	14	40	40	-
UNEMPLOYED 1 TO 4 WEEKS.	-	...	3	4	4	40	13	-
UNEMPLOYED 5 TO 10 WEEKS	1	...	2	1	2	7	12	-
UNEMPLOYED 11 TO 14 WEEKS.	-	...	1	1	3	3	6	-
UNEMPLOYED 15 TO 26 WEEKS.	1	...	1	1	-	6	4	-
UNEMPLOYED 27 TO 39 WEEKS.	3	...	1	2	3	3	2	-
UNEMPLOYED 40 OR MORE WEEKS.	-	...	-	2	2	-	4	-
YEAR LAST WORKED								
TOTAL	43	...	73	120	229	1 244	526	-
NOW WORKING.	26	...	44	49	108	669	206	-
1980	5	...	12	13	15	45	40	-
1979	15	...	4	16	58	256	108	-
1978	-	...	2	12	5	20	26	-
1975 TO 1977	-	...	-	8	7	15	14	-
1974 OR EARLIER.	2	...	10	20	12	58	56	-
NEVER WORKED	15	...	1	1	23	182	73	-

TABLE 25. LABOR FORCE CHARACTERISTICS OF AMERICAN INDIANS, ESKIMOS, AND ALEUTS 16 YEARS OLD AND OVER FOR IDENTIFIED RESERVATIONS: 1980 -- CON.

(INCLUDES AMERICAN INDIANS, ESKIMOS, AND ALEUTS IN HOUSEHOLDS WITH ONE OR MORE AMERICAN INDIAN, ESKIMO, OR ALEUT PERSONS. DATA ARE ESTIMATES BASED ON A SAMPLE; SEE INTRODUCTION. FOR MEANING OF SYMBOLS, SEE INTRODUCTION. FOR DEFINITION OF TERMS, SEE APPENDIXES A AND B)

IDENTIFIED RESERVATIONS	SAULT STE. MARIE, MICH.	SCHAGHTI-COKE, KANS.	SHAKOPEE COMMUNITY, MINN.	SHEEP RANCH RANCHERIA, CALIF.	SHERWOOD VALLEY RANCHERIA, CALIF.	SHINGLE SPRINGS RANCHERIA, CALIF.	SHINNECOCK, N.Y.	SHOALWATER, WASH.
LABOR FORCE STATUS IN 1979								
PERSONS IN LABOR FORCE IN 1979. . .	-	...	36	...	...	-	83	...
WORKED IN 1979	-	...	33	...	...	-	80	...
PAID JOB OR IN A BUSINESS OR FARM. .	-	...	32	...	...	-	80	...
TRADITIONAL WORK	-	...	1	...	...	-	-	...
RECEIVED CASH.	-	...	1	...	...	-	-	...
DID NOT RECEIVE CASH	-	...	-	...	...	-	-	...
DID NOT WORK IN 1979	-	...	3	...	...	-	3	...
NOT IN LABOR FORCE IN 1979. . . .	-	...	0	...	...	-	54	...
FEMALES IN LABOR FORCE IN 1979. . .	-	...	15	...	...	-	41	...
WORKED IN 1979	-	...	15	...	...	-	38	...
PAID JOB OR IN A BUSINESS OR FARM. .	-	...	15	...	...	-	38	...
TRADITIONAL WORK	-	...	-	...	...	-	-	...
RECEIVED CASH.	-	...	-	...	...	-	-	...
DID NOT RECEIVE CASH	-	...	-	...	...	-	-	...
DID NOT WORK IN 1979	-	...	1	...	...	-	3	...
NOT IN LABOR FORCE IN 1979. . . .	-	...	2	...	...	-	38	...
WEEKS WORKED IN 1979								
PERSONS WORKED IN 1979.	-	...	33	...	...	-	80	...
50 TO 52 WEEKS	-	...	18	...	...	-	45	...
40 TO 49 WEEKS	-	...	5	...	...	-	10	...
27 TO 39 WEEKS	-	...	1	...	...	-	12	...
14 TO 26 WEEKS	-	...	7	...	...	-	4	...
1 TO 13 WEEKS.	-	...	2	...	...	-	9	...
FEMALES WORKED IN 1979.	-	...	13	...	...	-	38	...
50 TO 52 WEEKS	-	...	7	...	...	-	23	...
40 TO 49 WEEKS	-	...	1	...	...	-	3	...
27 TO 39 WEEKS	-	...	1	...	...	-	4	...
14 TO 26 WEEKS	-	...	5	...	...	-	4	...
1 TO 13 WEEKS.	-	...	-	...	...	-	4	...
REASON FOR WORKING FEWER THAN 50 WEEKS IN 1979								
PERSONS WORKED IN 1979.	-	...	33	...	...	-	80	...
WORKED FEWER THAN 50 WEEKS	-	...	15	...	...	-	35	...
PERSONAL REASONS	-	...	5	...	...	-	12	...
SEASONAL JOB COMPLETED	-	...	2	...	...	-	11	...
SLACK WORK OR BUSINESS CONDITIONS. . .	-	...	1	...	...	-	-	...
TEMPORARY NONSEASONAL JOB COMPLETED. .	-	...	-	...	...	-	2	...
UNSATISFACTORY WORK ARRANGEMENTS . . .	-	...	-	...	...	-	1	...
COULD NOT FIND WORK.	-	...	-	...	...	-	4	...
BAD WEATHER CONDITIONS	-	...	-	...	...	-	-	...
DID NOT WANT WORK.	-	...	1	...	...	-	-	...
OTHER.	-	...	6	...	...	-	4	...
FEMALES WORKED IN 1979.	-	...	13	...	...	-	38	...
WORKED FEWER THAN 50 WEEKS	-	...	7	...	...	-	15	...
PERSONAL REASONS	-	...	2	...	...	-	5	...
SEASONAL JOB COMPLETED	-	...	-	...	...	-	2	...
SLACK WORK OR BUSINESS CONDITIONS. . .	-	...	-	...	...	-	-	...
TEMPORARY NONSEASONAL JOB COMPLETED. .	-	...	-	...	...	-	2	...
UNSATISFACTORY WORK ARRANGEMENTS . . .	-	...	-	...	...	-	-	...
COULD NOT FIND WORK.	-	...	-	...	...	-	4	...
BAD WEATHER CONDITIONS	-	...	-	...	...	-	-	...
DID NOT WANT WORK.	-	...	1	...	...	-	-	...
OTHER.	-	...	3	...	...	-	2	...
WORK AND UNEMPLOYMENT IN 1979								
PERSONS IN LABOR FORCE IN 1979. . .	-	...	36	...	...	-	83	...
WORKED FEWER THAN 50 WEEKS OR NOT AT ALL	-	...	18	...	...	-	38	...
WITH UNEMPLOYMENT IN 1979.	-	...	3	...	...	-	3	...
PERCENT OF PERSONS IN LABOR FORCE IN 1979	-	...	9.0	...	...	-	3.7	...
NO UNEMPLOYMENT IN 1979.	-	...	15	...	...	-	35	...
WORKED 50 TO 52 WEEKS.	-	...	18	...	...	-	45	...
WITH UNEMPLOYMENT IN 1979.	-	...	13	...	...	-	25	...
UNEMPLOYED 1 TO 4 WEEKS.	-	...	2	...	...	-	8	...
UNEMPLOYED 5 TO 10 WEEKS	-	...	2	...	...	-	4	...
UNEMPLOYED 11 TO 14 WEEKS.	-	...	4	...	...	-	2	...
UNEMPLOYED 15 TO 26 WEEKS.	-	...	2	...	...	-	5	...
UNEMPLOYED 27 TO 39 WEEKS.	-	...	-	...	...	-	7	...
UNEMPLOYED 40 OR MORE WEEKS.	-	...	2	...	...	-	-	...

TABLE 25. LABOR FORCE CHARACTERISTICS OF AMERICAN INDIANS, ESKIMOS, AND ALEUTS 16 YEARS OLD AND OVER FOR IDENTIFIED RESERVATIONS: 1980 - CON.

(INCLUDES AMERICAN INDIANS, ESKIMOS, AND ALEUTS IN HOUSEHOLDS WITH ONE OR MORE AMERICAN INDIAN, ESKIMO, OR ALEUT PERSONS. DATA ARE ESTIMATES BASED ON A SAMPLE; SEE INTRODUCTION. FOR MEANING OF SYMBOLS, SEE INTRODUCTION. FOR DEFINITION OF TERMS, SEE APPENDIXES A AND B)

IDENTIFIED RESERVATIONS	SAULT STE. MARIE, MICH.	SCHAGHTI-COKE, CONN.	SHAKOPEE COMMUNITY, MINN.	SHEEP RANCH RANCHERIA, CALIF.	SHERWOOD VALLEY RANCHERIA, CALIF.	SHINGLE SPRINGS RANCHERIA, CALIF.	SHINNECOCK, N.Y.	SHOALWATER, WASH.
FEMALES IN LABOR FORCE IN 1979. . .	-	...	15	...	...	-	41	...
WORKED FEWER THAN 50 WEEKS OR NOT AT ALL	-	...	8	...	...	-	18	...
WITH UNEMPLOYMENT IN 1979.	-	...	1	...	...	-	3	...
PERCENT OF FEMALES IN LABOR FORCE IN 1979	-	...	8.1	...	...	-	7.5	...
NO UNEMPLOYMENT IN 1979.	-	...	7	...	...	-	15	...
WORKED 50 TO 52 WEEKS.	-	...	7	...	...	-	23	...
WITH UNEMPLOYMENT IN 1979.	-	...	9	...	...	-	12	...
UNEMPLOYED 1 TO 4 WEEKS.	-	...	2	...	...	-	2	...
UNEMPLOYED 5 TO 10 WEEKS	-	...	1	...	...	-	-	...
UNEMPLOYED 11 TO 14 WEEKS.	-	...	1	...	...	-	2	...
UNEMPLOYED 15 TO 26 WEEKS.	-	...	-	...	...	-	5	...
UNEMPLOYED 27 TO 39 WEEKS.	-	...	-	...	...	-	4	...
UNEMPLOYED 40 OR MORE WEEKS.	-	...	-	...	...	-	-	...
YEAR LAST WORKED								
TOTAL	-	...	44	...	...	-	137	...
NOW WORKING.	-	...	24	...	...	-	68	...
1980	-	...	5	...	...	-	4	...
1979	-	...	4	...	...	-	10	...
1978	-	...	4	...	...	-	8	...
1975 TO 1977	-	...	1	...	...	-	11	...
1974 OR EARLIER.	-	...	2	...	...	-	26	...
NEVER WORKED	-	...	2	...	...	-	10	...

TABLE 25. LABOR FORCE CHARACTERISTICS OF AMERICAN INDIANS, ESKIMOS, AND ALEUTS 16 YEARS OLD AND OVER FOR IDENTIFIED RESERVATIONS: 1980 - Con.

(INCLUDES AMERICAN INDIANS, ESKIMOS, AND ALEUTS IN HOUSEHOLDS WITH ONE OR MORE AMERICAN INDIAN, ESKIMO, OR ALEUT PERSONS. DATA ARE ESTIMATES BASED ON A SAMPLE; SEE INTRODUCTION. FOR MEANING OF SYMBOLS, SEE INTRODUCTION. FOR DEFINITION OF TERMS, SEE APPENDIXES A AND B)

IDENTIFIED RESERVATIONS	SISSETON, N.DAK.-S.DAK.			SKOKOMISH, WASH.	SKULL VALLEY, UTAH	SONOMA, CALIF.	SOKAOGON CHIPPEWA COMMUNITY, WIS.	SOUTHERN PAIUTE, UTAH
	TOTAL	NORTH DAKOTA	SOUTH DAKOTA					
LABOR FORCE STATUS IN 1979								
PERSONS IN LABOR FORCE IN 1979. . .	1 004	-	1 004	80	-	82	53	70
WORKED IN 1979	933	-	933	77	-	77	51	64
PAID JOB OR IN A BUSINESS OR FARM. . .	933	-	933	77	-	77	51	61
TRADITIONAL WORK	22	-	22	-	-	-	-	3
RECEIVED CASH.	13	-	13	-	-	-	-	3
DID NOT RECEIVE CASH	9	-	9	-	-	-	-	0
DID NOT WORK IN 1979	51	-	51	4	-	2	2	4
NOT IN LABOR FORCE IN 1979. . . .	425	-	423	99	-	46	12	29
FEMALES IN LABOR FORCE IN 1979. . .	478	-	478	35	-	32	21	32
WORKED IN 1979	442	-	442	32	-	31	21	29
PAID JOB OR IN A BUSINESS OR FARM. . .	426	-	426	32	-	31	21	25
TRADITIONAL WORK	17	-	17	-	-	-	-	3
RECEIVED CASH.	11	-	11	-	-	-	-	3
DID NOT RECEIVE CASH	5	-	5	-	-	-	-	0
DID NOT WORK IN 1979	36	-	36	2	-	1	-	3
NOT IN LABOR FORCE IN 1979. . . .	265	-	265	58	-	28	9	23
WEEKS WORKED IN 1979								
PERSONS WORKED IN 1979.	955	-	955	77	-	77	51	66
50 TO 52 WEEKS	568	-	568	51	-	35	19	28
40 TO 49 WEEKS	69	-	69	7	-	9	7	4
27 TO 39 WEEKS	115	-	115	17	-	8	4	12
14 TO 26 WEEKS	174	-	174	10	-	6	11	9
1 TO 13 WEEKS.	229	-	229	12	-	20	7	13
FEMALES WORKED IN 1979.	442	-	442	32	-	31	21	29
50 TO 52 WEEKS	164	-	164	18	-	20	8	9
40 TO 49 WEEKS	44	-	44	2	-	2	1	1
27 TO 39 WEEKS	54	-	54	3	-	2	4	6
14 TO 26 WEEKS	69	-	69	3	-	1	4	4
1 TO 13 WEEKS.	112	-	112	6	-	6	4	9
REASON FOR WORKING FEWER THAN 50 WEEKS IN 1979								
PERSONS WORKED IN 1979.	955	-	955	77	-	77	51	66
WORKED FEWER THAN 50 WEEKS	587	-	587	46	-	43	31	38
PERSONAL REASONS	198	-	198	18	-	17	6	21
SEASONAL JOB COMPLETED	184	-	184	10	-	10	5	4
SLACK WORK OR BUSINESS CONDITIONS. . .	26	-	26	16	-	3	5	3
TEMPORARY NONSEASONAL JOB COMPLETED. .	58	-	58	2	-	3	2	4
UNSATISFACTORY WORK ARRANGEMENTS . . .	18	-	18	-	-	-	4	-
COULD NOT FIND WORK.	30	-	30	-	-	-	5	-
BAD WEATHER CONDITIONS	4	-	4	3	-	2	-	-
DID NOT WANT WORK.	11	-	11	1	-	3	-	-
OTHER.	55	-	55	4	-	3	4	5
FEMALES WORKED IN 1979.	442	-	442	32	-	31	21	29
WORKED FEWER THAN 50 WEEKS	279	-	279	14	-	11	13	21
PERSONAL REASONS	112	-	112	9	-	5	4	15
SEASONAL JOB COMPLETED	63	-	63	2	-	5	2	2
SLACK WORK OR BUSINESS CONDITIONS. . .	8	-	8	1	-	-	2	3
TEMPORARY NONSEASONAL JOB COMPLETED. .	28	-	28	-	-	-	1	-
UNSATISFACTORY WORK ARRANGEMENTS . . .	18	-	18	-	-	-	1	-
COULD NOT FIND WORK.	18	-	18	-	-	-	1	-
BAD WEATHER CONDITIONS	-	-	-	-	-	-	-	-
DID NOT WANT WORK.	6	-	6	1	-	-	-	-
OTHER.	26	-	26	1	-	1	2	1
WORK AND UNEMPLOYMENT IN 1979								
PERSONS IN LABOR FORCE IN 1979. . .	1 004	-	1 004	80	-	82	53	70
WORKED FEWER THAN 50 WEEKS OR NOT AT ALL	438	-	438	50	-	47	33	42
WITH UNEMPLOYMENT IN 1979.	51	-	51	4	-	4	2	4
PERCENT OF PERSONS IN LABOR FORCE IN 1979	5.1	-	5.1	4.4	-	5.1	3.8	5.7
NO UNEMPLOYMENT IN 1979.	387	-	387	46	-	43	31	38
WORKED 50 TO 52 WEEKS.	568	-	568	51	-	35	19	28
WITH UNEMPLOYMENT IN 1979.	346	-	346	18	-	26	30	18
UNEMPLOYED 1 TO 4 WEEKS.	109	-	109	4	-	13	10	8
UNEMPLOYED 5 TO 10 WEEKS	71	-	71	1	-	3	9	4
UNEMPLOYED 11 TO 14 WEEKS.	52	-	52	7	-	5	1	3
UNEMPLOYED 15 TO 26 WEEKS.	57	-	57	5	-	1	6	2
UNEMPLOYED 27 TO 39 WEEKS.	23	-	23	-	-	1	1	-
UNEMPLOYED 40 OR MORE WEEKS.	34	-	34	1	-	2	3	2

TABLE 25. LABOR FORCE CHARACTERISTICS OF AMERICAN INDIANS, ESKIMOS, AND ALEUTS 16 YEARS OLD AND OVER FOR IDENTIFIED RESERVATIONS: 1980 - CON.

[INCLUDES AMERICAN INDIANS, ESKIMOS, AND ALEUTS IN HOUSEHOLDS WITH ONE OR MORE AMERICAN INDIAN, ESKIMO, OR ALEUT PERSONS. DATA ARE ESTIMATED BASED ON A SAMPLE; SEE INTRODUCTION. FOR MEANING OF SYMBOLS, SEE INTRODUCTION. FOR DEFINITION OF TERMS, SEE APPENDIXES A AND B]

IDENTIFIED RESERVATIONS	SISSETON, N.DAK.-S.DAK.			SKOKOMISH, WASH.	SKULL VALLEY, UTAH	SOBOBA, CALIF.	SOKAOGON CHIPPEWA COMMUNITY, WIS.	SOUTHERN PAIUTE, UTAH
	TOTAL	NORTH DAKOTA	SOUTH DAKOTA					
FEMALES IN LABOR FORCE IN 1979. . .	478	-	478	35	-	32	21	32
WORKED FEWER THAN 50 WEEKS OR NOT AT ALL.	314	-	314	17	-	12	13	23
WITH UNEMPLOYMENT IN 1979.	36	-	36	2	-	1	-	3
PERCENT OF FEMALES IN LABOR FORCE IN 1979	7.5	-	7.5	7.0	-	3.1	-	7.9
NO UNEMPLOYMENT IN 1979.	279	-	279	14	-	11	13	21
WORKED 50 TO 52 WEEKS.	164	-	164	18	-	20	8	9
WITH UNEMPLOYMENT IN 1979.	161	-	161	8	-	5	11	7
UNEMPLOYED 1 TO 4 WEEKS.	58	-	58	3	-	2	7	6
UNEMPLOYED 5 TO 10 WEEKS	35	-	35	-	-	1	2	1
UNEMPLOYED 11 TO 14 WEEKS.	18	-	18	4	-	1	-	-
UNEMPLOYED 15 TO 26 WEEKS.	22	-	22	2	-	-	2	-
UNEMPLOYED 27 TO 39 WEEKS.	7	-	7	-	-	1	-	-
UNEMPLOYED 40 OR MORE WEEKS.	19	-	19	-	-	-	-	-
YEAR LAST WORKED								
TOTAL	1 428	-	1 428	179	-	127	65	99
NOW WORKING.	502	-	502	51	-	52	37	39
1980	90	-	90	10	-	5	7	11
1979	390	-	390	20	-	25	10	21
1978	54	-	54	4	-	8	3	5
1975 TO 1977	84	-	84	9	-	4	2	2
1974 OR EARLIER.	149	-	149	34	-	25	-	7
NEVER WORKED	159	-	159	49	-	8	5	15

TABLE 25. LABOR FORCE CHARACTERISTICS OF AMERICAN INDIANS, ESKIMOS, AND ALEUTS 16 YEARS OLD AND OVER FOR IDENTIFIED RESERVATIONS: 1980 — CON.

(INCLUDES AMERICAN INDIANS, ESKIMOS, AND ALEUTS IN HOUSEHOLDS WITH ONE OR MORE AMERICAN INDIAN, ESKIMO, OR ALEUT PERSONS. DATA ARE ESTIMATES BASED ON A SAMPLE; SEE INTRODUCTION. FOR MEANING OF SYMBOLS, SEE INTRODUCTION. FOR DEFINITION OF TERMS, SEE APPENDIXES A AND B)

IDENTIFIED RESERVATIONS	SOUTHERN UTE, COLO.	SPOKANE, WASH.	SWAKIN ISLAND, WASH.	STANDING ROCK, N.DAK.-S.DAK.			STEWART'S POINT RANCHERIA, CALIF.	STOCK-BRIDGE, MICH.
				TOTAL	NORTH DAKOTA	SOUTH DAKOTA		
LABOR FORCE STATUS IN 1979								
PERSONS IN LABOR FORCE IN 1979. . .	390	536	11	1 719	799	920	23	249
WORKED IN 1979	379	542	10	1 567	749	818	23	246
PAID JOB OR IN A BUSINESS OR FARM. .	376	531	10	1 549	740	809	22	245
TRADITIONAL WORK	3	11	-	18	9	10	1	1
RECEIVED CASH.	1	8	-	16	7	10	1	-
DID NOT RECEIVE CASH	2	3	-	2	2	-	-	1
DID NOT WORK IN 1979	11	14	1	152	50	102	-	3
NOT IN LABOR FORCE IN 1979. . . .	119	113	5	893	415	478	26	134
FEMALES IN LABOR FORCE IN 1979. .	178	233	5	751	365	386	7	108
WORKED IN 1979	172	224	5	674	337	336	7	106
PAID JOB OR IN A BUSINESS OR FARM. .	171	214	5	658	331	327	6	105
TRADITIONAL WORK	1	10	-	16	7	10	1	1
RECEIVED CASH.	-	8	-	14	5	10	1	-
DID NOT RECEIVE CASH	1	2	-	2	2	-	-	1
DID NOT WORK IN 1979	6	9	-	77	28	50	-	2
NOT IN LABOR FORCE IN 1979. . . .	72	83	3	571	279	292	14	84
WEEKS WORKED IN 1979								
PERSONS WORKED IN 1979.	379	542	10	1 567	749	818	23	246
50 TO 52 WEEKS	209	268	3	617	347	270	9	110
40 TO 49 WEEKS	36	59	2	126	63	63	2	24
27 TO 39 WEEKS	40	69	-	197	101	96	7	40
14 TO 26 WEEKS	19	42	2	254	101	153	2	36
1 TO 13 WEEKS.	75	104	3	372	137	235	3	37
FEMALES WORKED IN 1979.	172	224	5	674	337	336	7	106
50 TO 52 WEEKS	94	103	1	250	150	100	2	43
40 TO 49 WEEKS	17	17	-	53	29	25	1	9
27 TO 39 WEEKS	18	29	-	110	52	59	3	13
14 TO 26 WEEKS	11	14	2	84	30	54	-	18
1 TO 13 WEEKS.	32	60	2	176	78	99	1	21
REASON FOR WORKING FEWER THAN 50 WEEKS IN 1979								
PERSONS WORKED IN 1979.	379	542	10	1 567	749	818	23	246
WORKED FEWER THAN 50 WEEKS	170	275	7	950	402	548	14	136
PERSONAL REASONS	82	119	1	365	121	244	-	42
SEASONAL JOB COMPLETED	25	70	4	270	136	135	7	28
SLACK WORK OR BUSINESS CONDITIONS. . .	11	8	-	35	18	17	5	15
TEMPORARY NONSEASONAL JOB COMPLETED. .	7	10	-	128	33	95	-	8
UNSATISFACTORY WORK ARRANGEMENTS . . .	5	16	-	19	14	5	-	-
COULD NOT FIND WORK.	20	22	1	69	40	29	-	16
BAD WEATHER CONDITIONS	-	10	1	3	3	-	-	-
DID NOT WANT WORK.	4	6	-	9	5	4	1	8
OTHER.	14	13	-	50	32	19	1	21
FEMALES WORKED IN 1979.	172	224	5	674	337	336	7	106
WORKED FEWER THAN 50 WEEKS	78	120	4	424	188	236	5	63
PERSONAL REASONS	41	60	1	168	65	103	-	25
SEASONAL JOB COMPLETED	14	26	3	110	59	51	3	9
SLACK WORK OR BUSINESS CONDITIONS. . .	-	3	-	17	9	8	1	6
TEMPORARY NONSEASONAL JOB COMPLETED. .	2	4	-	74	15	58	-	4
UNSATISFACTORY WORK ARRANGEMENTS . . .	1	8	-	6	6	-	-	-
COULD NOT FIND WORK.	9	9	-	19	17	2	-	-
BAD WEATHER CONDITIONS	-	-	-	-	-	-	-	-
DID NOT WANT WORK.	4	3	-	4	4	-	-	6
OTHER.	7	7	-	27	13	14	1	13
WORK AND UNEMPLOYMENT IN 1979								
PERSONS IN LABOR FORCE IN 1979. . .	390	556	11	1 719	799	920	23	249
WORKED FEWER THAN 50 WEEKS OR NOT AT ALL	181	289	8	1 102	452	650	14	139
WITH UNEMPLOYMENT IN 1979.	11	14	1	152	50	102	-	3
PERCENT OF PERSONS IN LABOR FORCE IN 1979	2.9	2.5	9.1	8.9	6.3	11.1	-	1.2
NO UNEMPLOYMENT IN 1979.	170	275	7	950	402	548	14	136
WORKED 50 TO 52 WEEKS.	209	268	3	617	347	270	9	110
WITH UNEMPLOYMENT IN 1979.	84	135	4	618	239	379	9	65
UNEMPLOYED 1 TO 4 WEEKS.	24	30	-	142	58	84	3	19
UNEMPLOYED 5 TO 10 WEEKS	25	36	1	122	55	67	-	14
UNEMPLOYED 11 TO 14 WEEKS.	21	31	1	112	52	60	-	11
UNEMPLOYED 15 TO 26 WEEKS.	10	21	-	84	24	61	3	17
UNEMPLOYED 27 TO 39 WEEKS.	1	15	1	61	20	41	-	1
UNEMPLOYED 40 OR MORE WEEKS.	4	1	1	97	31	66	1	3

TABLE 25. LABOR FORCE CHARACTERISTICS OF AMERICAN INDIANS, ESKIMOS, AND ALEUTS 16 YEARS OLD AND OVER FOR IDENTIFIED RESERVATIONS: 1980 - CON.

[INCLUDES AMERICAN INDIANS, ESKIMOS, AND ALEUTS IN HOUSEHOLDS WITH ONE OR MORE AMERICAN INDIAN, ESKIMO, OR ALEUT PERSONS. DATA ARE ESTIMATES BASED ON A SAMPLE; SEE INTRODUCTION. FOR MEANING OF SYMBOLS, SEE INTRODUCTION. FOR DEFINITION OF TERMS, SEE APPENDIXES A AND B]

IDENTIFIED RESERVATIONS	SOUTHERN UTE, COLO.	SPOKANE, WASH.	SQUAXIN ISLAND, WASH.	STANDING ROCK, N.DAK.-S.DAK.			STEWART'S POINT RANCHERIA, CALIF.	STOCK-BRIDGE, WIS.
				TOTAL	NORTH DAKOTA	SOUTH DAKOTA		
FEMALES IN LABOR FORCE IN 1979. . .	178	253	5	751	365	386	7	108
WORKED FEWER THAN 50 WEEKS OR NOT AT ALL	84	130	4	301	216	286	5	65
WITH UNEMPLOYMENT IN 1979.	6	9	-	77	26	50	-	2
PERCENT OF FEMALES IN LABOR FORCE IN 1979	3.4	3.9	-	10.3	7.4	12.9	-	1.5
NO UNEMPLOYMENT IN 1979.	78	120	4	424	188	236	5	63
WORKED 50 TO 52 WEEKS.	94	103	1	250	150	100	2	43
WITH UNEMPLOYMENT IN 1979.	34	44	1	258	103	155	4	25
UNEMPLOYED 1 TO 4 WEEKS.	8	10	-	67	23	44	2	14
UNEMPLOYED 5 TO 10 WEEKS	13	10	-	51	24	27	-	1
UNEMPLOYED 11 TO 14 WEEKS.	10	10	-	49	21	27	-	6
UNEMPLOYED 15 TO 26 WEEKS.	2	7	-	29	10	19	2	2
UNEMPLOYED 27 TO 39 WEEKS.	-	6	1	24	5	20	-	1
UNEMPLOYED 40 OR MORE WEEKS.	4	1	-	37	18	19	-	2
YEAR LAST WORKED								
TOTAL	509	649	16	2 613	1 214	1 399	50	373
NOW WORKING.	267	400	7	908	531	377	18	176
1980	25	51	2	176	82	94	2	31
1979	95	100	1	588	205	383	3	49
1978	22	20	1	116	46	71	1	9
1975 TO 1977	19	20	1	110	48	63	-	28
1974 OR EARLIER.	29	40	1	245	79	167	6	52
NEVER WORKED	53	37	3	469	224	245	19	29

TABLE 25. LABOR FORCE CHARACTERISTICS OF AMERICAN INDIANS, ESKIMOS, AND ALEUTS 16 YEARS OLD AND OVER FOR IDENTIFIED RESERVATIONS: 1980 - CON.

(INCLUDES AMERICAN INDIANS, ESKIMOS, AND ALEUTS IN HOUSEHOLDS WITH ONE OR MORE AMERICAN INDIAN, ESKIMO, OR ALEUT PERSONS. DATA ARE ESTIMATES BASED ON A SAMPLE; SEE INTRODUCTION. FOR MEANING OF SYMBOLS, SEE INTRODUCTION. FOR DEFINITION OF TERMS, SEE APPENDIXES A AND B)

IDENTIFIED RESERVATIONS	SULPHUR BANK RANCHERIA, CALIF.	SUMMIT LAKE, NEV.	SUSANVILLE, CALIF.	SWINOMISH, WASH.	SYCUAN, CALIF.	TARA, GA.	TAOS PUEBLO, N.MEX.	TE-MOAK, NEV.
LABOR FORCE STATUS IN 1979								
PERSONS IN LABOR FORCE IN 1979. . .	40	...	49	204	14	15	461	47
WORKED IN 1979	32	...	49	188	14	15	437	47
PAID JOB OR IN A BUSINESS OR FARM. .	32	...	49	186	14	15	418	43
TRADITIONAL WORK	-	...	-	1	-	-	20	4
RECEIVED CASH.	-	...	-	1	-	-	13	4
DID NOT RECEIVE CASH	-	...	-	-	-	-	7	-
DID NOT WORK IN 1979	7	...	-	16	-	-	23	-
NOT IN LABOR FORCE IN 1979.	21	...	8	65	17	10	268	19
FEMALES IN LABOR FORCE IN 1979. . .	18	...	20	86	5	6	197	21
WORKED IN 1979	14	...	20	75	5	6	184	21
PAID JOB OR IN A BUSINESS OR FARM. .	14	...	20	75	5	6	171	18
TRADITIONAL WORK	-	...	-	-	-	-	13	3
RECEIVED CASH.	-	...	-	-	-	-	8	3
DID NOT RECEIVE CASH	-	...	-	-	-	-	5	-
DID NOT WORK IN 1979	4	...	-	11	-	-	13	-
NOT IN LABOR FORCE IN 1979.	12	...	6	49	8	2	161	12
WEEKS WORKED IN 1979								
PERSONS WORKED IN 1979.	32	...	49	188	14	15	437	47
50 TO 52 WEEKS	12	...	13	31	6	12	201	24
40 TO 49 WEEKS	1	...	2	25	-	1	27	-
27 TO 39 WEEKS	9	...	11	20	3	1	49	3
14 TO 26 WEEKS	4	...	7	47	5	1	75	9
1 TO 13 WEEKS.	6	...	17	65	-	-	84	12
FEMALES WORKED IN 1979.	14	...	20	75	5	6	184	21
50 TO 52 WEEKS	2	...	5	16	5	6	96	12
40 TO 49 WEEKS	-	...	1	15	-	-	6	-
27 TO 39 WEEKS	5	...	1	7	-	-	14	-
14 TO 26 WEEKS	3	...	2	10	-	-	38	3
1 TO 13 WEEKS.	4	...	11	27	-	-	30	6
REASON FOR WORKING FEWER THAN 50 WEEKS IN 1979								
PERSONS WORKED IN 1979.	32	...	49	188	14	15	437	47
WORKED FEWER THAN 50 WEEKS	20	...	36	156	8	3	236	23
PERSONAL REASONS	4	...	17	34	2	-	63	18
SEASONAL JOB COMPLETED	4	...	11	64	2	1	82	3
SLACK WORK OR BUSINESS CONDITIONS. .	-	...	3	9	4	2	21	-
TEMPORARY NONSEASONAL JOB COMPLETED.	1	...	4	12	-	-	37	1
UNSATISFACTORY WORK ARRANGEMENTS . .	1	...	-	5	-	-	2	-
COULD NOT FIND WORK.	-	...	1	23	-	-	13	-
BAD WEATHER CONDITIONS	-	...	-	1	-	-	-	-
DID NOT WANT WORK.	-	...	-	3	-	-	4	-
OTHER.	10	...	-	5	-	-	14	1
FEMALES WORKED IN 1979.	14	...	20	75	5	6	184	21
WORKED FEWER THAN 50 WEEKS	12	...	16	59	-	-	88	9
PERSONAL REASONS	3	...	12	23	-	-	24	7
SEASONAL JOB COMPLETED	4	...	1	15	-	-	30	-
SLACK WORK OR BUSINESS CONDITIONS. .	-	...	1	1	-	-	4	-
TEMPORARY NONSEASONAL JOB COMPLETED.	1	...	1	5	-	-	14	-
UNSATISFACTORY WORK ARRANGEMENTS . .	-	...	-	-	-	-	-	-
COULD NOT FIND WORK.	-	...	-	7	-	-	3	-
BAD WEATHER CONDITIONS	-	...	-	-	-	-	-	-
DID NOT WANT WORK.	-	...	-	3	-	-	-	-
OTHER.	4	...	-	4	-	-	11	1
WORK AND UNEMPLOYMENT IN 1979								
PERSONS IN LABOR FORCE IN 1979. . .	40	...	49	204	14	15	461	47
WORKED FEWER THAN 50 WEEKS OR NOT AT ALL	27	...	36	172	8	3	260	23
WITH UNEMPLOYMENT IN 1979.	7	...	-	16	-	-	23	-
PERCENT OF PERSONS IN LABOR FORCE IN 1979	18.3	...	-	7.8	-	-	5.0	-
NO UNEMPLOYMENT IN 1979.	20	...	36	156	8	3	236	23
WORKED 50 TO 52 WEEKS.	12	...	13	31	6	12	201	24
WITH UNEMPLOYMENT IN 1979.	21	...	21	108	8	3	145	6
UNEMPLOYED 1 TO 4 WEEKS.	2	...	9	40	2	1	49	6
UNEMPLOYED 5 TO 10 WEEKS	-	...	-	22	-	-	45	-
UNEMPLOYED 11 TO 14 WEEKS.	3	...	4	14	2	1	15	-
UNEMPLOYED 15 TO 26 WEEKS.	6	...	8	22	4	1	17	-
UNEMPLOYED 27 TO 39 WEEKS.	4	...	-	7	-	-	12	-
UNEMPLOYED 40 OR MORE WEEKS.	6	...	-	2	-	-	7	-

TABLE 29. LABOR FORCE CHARACTERISTICS OF AMERICAN INDIANS, ESKIMOS, AND ALEUTS 16 YEARS OLD AND OVER FOR IDENTIFIED RESERVATIONS: 1980 — CON.

(INCLUDES AMERICAN INDIANS, ESKIMOS, AND ALEUTS IN HOUSEHOLDS WITH ONE OR MORE AMERICAN INDIAN, ESKIMO, OR ALEUT PERSONS. DATA ARE ESTIMATED BASED ON A SAMPLE; SEE INTRODUCTION. FOR MEANING OF SYMBOLS, SEE INTRODUCTION. FOR DEFINITION OF TERMS, SEE APPENDIXES A AND B)

IDENTIFIED RESERVATIONS	SULPHUR BANK RANCHERIA, CALIF.	SUMMIT LAKE, NEV.	SUSANVILLE, CALIF.	SWINOMISH, WASH.	SYCUAN, CALIF.	TAMA, IA.	TAOS PUEBLO, N.MEX.	TE-MOAK, NEV.
FEMALES IN LABOR FORCE IN 1979. . .	18	...	20	84	5	6	197	21
WORKED FEWER THAN 50 WEEKS OR NOT AT ALL	14	...	16	69	-	-	101	9
WITH UNEMPLOYMENT IN 1979.	4	...	-	11	-	-	13	-
PERCENT OF FEMALES IN LABOR FORCE IN 1979	21.5	...	-	12.7	-	-	6.7	-
NO UNEMPLOYMENT IN 1979.	12	...	16	59	-	-	88	9
WORKED 50 TO 52 WEEKS.	2	...	5	16	5	6	96	12
WITH UNEMPLOYMENT IN 1979.	9	...	4	39	-	-	46	2
UNEMPLOYED 1 TO 4 WEEKS.	1	...	4	22	-	-	17	2
UNEMPLOYED 5 TO 10 WEEKS	-	...	-	4	-	-	18	-
UNEMPLOYED 11 TO 14 WEEKS.	1	...	-	5	-	-	4	-
UNEMPLOYED 15 TO 26 WEEKS.	1	...	-	3	-	-	2	-
UNEMPLOYED 27 TO 39 WEEKS.	3	...	-	4	-	-	2	-
UNEMPLOYED 40 OR MORE WEEKS.	3	...	-	1	-	-	3	-
YEAR LAST WORKED								
TOTAL	61	...	57	248	31	25	729	47
WAS WORKING.	14	...	19	93	8	12	269	38
1980	3	...	11	46	-	5	38	-
1979	17	...	20	63	6	1	142	12
1978	4	...	-	10	3	-	15	-
1975 TO 1977	1	...	3	13	-	1	24	-
1974 OR EARLIER.	16	...	3	33	5	4	184	-
NEVER WORKED	4	...	1	11	10	1	57	17

TABLE 25. LABOR FORCE CHARACTERISTICS OF AMERICAN INDIANS, ESKIMOS, AND ALEUTS 16 YEARS OLD AND OVER FOR IDENTIFIED RESERVATIONS: 1980 — CON.

(INCLUDES AMERICAN INDIANS, ESKIMOS, AND ALEUTS IN HOUSEHOLDS WITH ONE OR MORE AMERICAN INDIAN, ESKIMO, OR ALEUT PERSONS. DATA ARE ESTIMATES BASED ON A SAMPLE; SEE INTRODUCTION. FOR MEANING OF SYMBOLS, SEE INTRODUCTION. FOR DEFINITION OF TERMS, SEE APPENDIXES A AND B)

IDENTIFIED RESERVATIONS	TESUQUE PUEBLO, N.MEX.	TIGUA, TEX.	TONAWANDA, N.Y.	TORRES-MARTINEZ, CALIF.	TRINIDAD RANCHERIA, CALIF.	TULALIP, WASH.	TULE RIVER, CALIF.	TUNICA-BILOXI, LA.
LABOR FORCE STATUS IN 1979								
PERSONS IN LABOR FORCE IN 1979	109	133	206	-	23	344	182	...
WORKED IN 1979	104	131	201	-	23	317	180	...
PAID JOB OR IN A BUSINESS OR FARM	101	130	201	-	23	314	180	...
TRADITIONAL WORK	4	1	-	-	-	3	-	...
RECEIVED CASH	4	1	-	-	-	3	-	...
DID NOT RECEIVE CASH	-	-	-	-	-	-	-	...
DID NOT WORK IN 1979	4	2	5	-	-	27	2	...
NOT IN LABOR FORCE IN 1979	50	48	108	-	13	112	45	...
FEMALES IN LABOR FORCE IN 1979	49	59	106	-	9	132	80	...
WORKED IN 1979	49	59	103	-	9	141	80	...
PAID JOB OR IN A BUSINESS OR FARM	46	59	103	-	9	139	80	...
TRADITIONAL WORK	2	-	-	-	-	2	-	...
RECEIVED CASH	2	-	-	-	-	2	-	...
DID NOT RECEIVE CASH	-	-	-	-	-	-	-	...
DID NOT WORK IN 1979	-	-	2	-	-	11	-	...
NOT IN LABOR FORCE IN 1979	34	30	65	-	10	80	23	...
WEEKS WORKED IN 1979								
PERSONS WORKED IN 1979	104	131	201	-	23	317	180	...
50 TO 52 WEEKS	67	67	117	-	8	113	66	...
40 TO 49 WEEKS	5	13	13	-	4	16	16	...
27 TO 39 WEEKS	12	20	19	-	4	47	13	...
14 TO 26 WEEKS	15	17	18	-	3	66	24	...
1 TO 13 WEEKS	5	14	35	-	3	79	61	...
FEMALES WORKED IN 1979	49	59	103	-	9	141	80	...
50 TO 52 WEEKS	34	24	58	-	3	31	24	...
40 TO 49 WEEKS	2	8	13	-	2	5	9	...
27 TO 39 WEEKS	3	9	6	-	1	25	4	...
14 TO 26 WEEKS	6	11	8	-	2	26	15	...
1 TO 13 WEEKS	3	7	19	-	-	34	29	...
REASON FOR WORKING FEWER THAN 50 WEEKS IN 1979								
PERSONS WORKED IN 1979	104	131	201	-	23	317	180	...
WORKED FEWER THAN 50 WEEKS	37	64	84	-	15	204	114	...
PERSONAL REASONS	17	31	26	-	5	78	31	...
SEASONAL JOB COMPLETED	11	5	19	-	5	68	41	...
SLACK WORK OR BUSINESS CONDITIONS	1	3	12	-	1	16	7	...
TEMPORARY NONSEASONAL JOB COMPLETED	6	1	7	-	-	9	18	...
UNSATISFACTORY WORK ARRANGEMENTS	2	-	1	-	-	10	-	...
COULD NOT FIND WORK	-	13	6	-	2	13	3	...
BAD WEATHER CONDITIONS	-	1	-	-	1	-	-	...
DID NOT WANT WORK	-	4	4	-	-	1	3	...
OTHER	-	6	9	-	1	9	12	...
FEMALES WORKED IN 1979	49	59	103	-	9	141	80	...
WORKED FEWER THAN 50 WEEKS	15	35	45	-	6	90	57	...
PERSONAL REASONS	5	21	15	-	2	31	22	...
SEASONAL JOB COMPLETED	7	2	7	-	1	10	11	...
SLACK WORK OR BUSINESS CONDITIONS	-	2	5	-	1	8	2	...
TEMPORARY NONSEASONAL JOB COMPLETED	1	1	5	-	-	2	13	...
UNSATISFACTORY WORK ARRANGEMENTS	2	-	-	-	-	8	-	...
COULD NOT FIND WORK	-	3	4	-	-	4	-	...
BAD WEATHER CONDITIONS	-	-	-	-	-	-	-	...
DID NOT WANT WORK	-	2	4	-	-	-	3	...
OTHER	-	4	6	-	1	7	5	...
WORK AND UNEMPLOYMENT IN 1979								
PERSONS IN LABOR FORCE IN 1979	109	133	206	-	23	344	182	...
WORKED FEWER THAN 50 WEEKS OR NOT AT ALL	41	66	89	-	15	231	116	...
WITH UNEMPLOYMENT IN 1979	4	2	5	-	-	27	2	...
PERCENT OF PERSONS IN LABOR FORCE IN 1979	4.0	1.5	2.3	-	-	7.8	1.2	...
NO UNEMPLOYMENT IN 1979	37	64	84	-	15	204	114	...
WORKED 50 TO 52 WEEKS	67	67	117	-	8	113	66	...
WITH UNEMPLOYMENT IN 1979	24	29	50	-	10	115	29	...
UNEMPLOYED 1 TO 4 WEEKS	3	6	5	-	3	43	17	...
UNEMPLOYED 5 TO 10 WEEKS	10	9	8	-	3	34	2	...
UNEMPLOYED 11 TO 14 WEEKS	6	5	2	-	2	14	-	...
UNEMPLOYED 15 TO 26 WEEKS	1	4	18	-	1	11	5	...
UNEMPLOYED 27 TO 39 WEEKS	2	2	8	-	-	7	-	...
UNEMPLOYED 40 OR MORE WEEKS	2	3	8	-	-	7	5	...

TABLE 25. LABOR FORCE CHARACTERISTICS OF AMERICAN INDIANS, ESKIMOS, AND ALEUTS 16 YEARS OLD AND OVER FOR IDENTIFIED RESERVATIONS: 1980 - CON.

(INCLUDES AMERICAN INDIANS, ESKIMOS, AND ALEUTS IN HOUSEHOLDS WITH ONE OR MORE AMERICAN INDIAN, ESKIMO, OR ALEUT PERSONS. DATA ARE ESTIMATES BASED ON A SAMPLE; SEE INTRODUCTION. FOR MEANING OF SYMBOLS, SEE INTRODUCTION. FOR DEFINITION OF TERMS, SEE APPENDIXES A AND B)

IDENTIFIED RESERVATIONS	TESUQUE PUEBLO, N.MEX.	TIGUA, TEX.	TONAWANDA, N.Y.	TORRES-MARTINEZ, CALIF.	TRINIDAD RANCHERIA, CALIF.	TULALIP, WASH.	TULE RIVER, CALIF.	TUNICA-BILOXI, LA.
FEMALES IN LABOR FORCE IN 1979. . .	49	59	106	-	9	152	80	...
WORKED FEWER THAN 50 WEEKS OR NOT AT ALL	15	35	47	-	6	101	57	...
WITH UNEMPLOYMENT IN 1979.	-	-	2	-	-	11	-	...
PERCENT OF FEMALES IN LABOR FORCE IN 1979	-	-	2.2	-	-	7.2	-	...
NO UNEMPLOYMENT IN 1979.	15	35	45	-	6	90	57	...
WORKED 50 TO 52 WEEKS.	34	24	58	-	3	51	24	...
WITH UNEMPLOYMENT IN 1979.	7	13	28	-	3	46	6	...
UNEMPLOYED 1 TO 4 WEEKS.	-	3	5	-	1	22	4	...
UNEMPLOYED 5 TO 10 WEEKS	2	4	5	-	2	11	-	...
UNEMPLOYED 11 TO 14 WEEKS.	2	2	2	-	-	4	-	...
UNEMPLOYED 15 TO 26 WEEKS.	1	3	7	-	-	4	2	...
UNEMPLOYED 27 TO 39 WEEKS.	2	1	4	-	-	4	-	...
UNEMPLOYED 40 OR MORE WEEKS.	-	-	5	-	-	1	-	...
YEAR LAST WORKED								
TOTAL	156	181	314	-	37	456	225	...
NOW WORKING.	69	93	149	-	15	200	129	...
1980	14	12	18	-	4	41	5	...
1979	28	32	44	-	4	91	56	...
1978	14	8	13	-	2	27	-	...
1975 TO 1977	5	3	23	-	4	17	-	...
1974 OR EARLIER.	19	11	34	-	2	43	14	...
NEVER WORKED	9	22	31	-	3	37	21	...

TABLE 25. LABOR FORCE CHARACTERISTICS OF AMERICAN INDIANS, ESKIMOS, AND ALEUTS 16 YEARS OLD AND OVER FOR IDENTIFIED RESERVATIONS: 1980 — CON.

(INCLUDES AMERICAN INDIANS, ESKIMOS, AND ALEUTS IN HOUSEHOLDS WITH ONE OR MORE AMERICAN INDIAN, ESKIMO, OR ALEUT PERSONS. DATA ARE ESTIMATES BASED ON A SAMPLE; SEE INTRODUCTION. FOR MEANING OF SYMBOLS, SEE INTRODUCTION. FOR DEFINITION OF TERMS, SEE APPENDIXES A AND B)

IDENTIFIED RESERVATIONS	TUOLUMNE RANCHERIA, CALIF.	TURTLE MOUNTAIN, N.DAK.	TUSCARORA, N.Y.	TWENTY-NINE PALMS, CALIF.	UINTAH AND OURAY, UTAH	UMATILLA, OREG.	UPPER SIOUX COMMUNITY, MINN.	UPPER SKAGIT, WASH.
LABOR FORCE STATUS IN 1979								
PERSONS IN LABOR FORCE IN 1979. . .	36	1 503	-	-	896	407	31	-
WORKED IN 1979	35	1 363	-	-	862	402	31	-
PAID JOB OR IN A BUSINESS OR FARM. .	35	1 351	-	-	851	389	31	-
TRADITIONAL WORK	-	12	-	-	11	13	-	-
RECEIVED CASH.	-	5	-	-	9	9	-	-
DID NOT RECEIVE CASH	-	7	-	-	2	4	-	-
DID NOT WORK IN 1979	1	140	-	-	34	5	-	-
NOT IN LABOR FORCE IN 1979. . . .	13	818	-	-	374	165	6	-
FEMALES IN LABOR FORCE IN 1979. .	14	646	-	-	397	202	15	-
WORKED IN 1979	13	588	-	-	388	201	15	-
PAID JOB OR IN A BUSINESS OR FARM. .	13	580	-	-	379	190	15	-
TRADITIONAL WORK	-	7	-	-	9	11	-	-
RECEIVED CASH.	-	3	-	-	7	7	-	-
DID NOT RECEIVE CASH	-	5	-	-	2	4	-	-
DID NOT WORK IN 1979	1	78	-	-	10	1	-	-
NOT IN LABOR FORCE IN 1979. . . .	8	516	-	-	283	110	6	-
WEEKS WORKED IN 1979								
PERSONS WORKED IN 1979.	35	1 363	-	-	862	402	31	-
50 TO 52 WEEKS	11	525	-	-	369	146	6	-
40 TO 49 WEEKS	4	121	-	-	76	56	2	-
27 TO 39 WEEKS	8	210	-	-	97	55	2	-
14 TO 26 WEEKS	4	173	-	-	127	54	9	-
1 TO 13 WEEKS.	8	333	-	-	193	93	12	-
FEMALES WORKED IN 1979.	13	588	-	-	388	201	15	-
50 TO 52 WEEKS	4	242	-	-	140	75	4	-
40 TO 49 WEEKS	2	57	-	-	32	27	-	-
27 TO 39 WEEKS	4	84	-	-	41	24	-	-
14 TO 26 WEEKS	2	66	-	-	62	20	6	-
1 TO 13 WEEKS.	1	139	-	-	112	54	5	-
REASON FOR WORKING FEWER THAN 50 WEEKS IN 1979								
PERSONS WORKED IN 1979.	35	1 363	-	-	862	402	31	-
WORKED FEWER THAN 50 WEEKS	24	839	-	-	493	255	25	-
PERSONAL REASONS	6	223	-	-	196	121	6	-
SEASONAL JOB COMPLETED	10	303	-	-	114	40	2	-
SLACK WORK OR BUSINESS CONDITIONS. . .	1	58	-	-	36	25	4	-
TEMPORARY NONSEASONAL JOB COMPLETED. .	2	80	-	-	57	19	2	-
UNSATISFACTORY WORK ARRANGEMENTS . . .	1	10	-	-	8	7	-	-
COULD NOT FIND WORK.	2	75	-	-	15	14	4	-
BAD WEATHER CONDITIONS	1	6	-	-	6	1	-	-
DID NOT WANT WORK.	-	9	-	-	10	1	2	-
OTHER.	1	75	-	-	49	27	4	-
FEMALES WORKED IN 1979.	13	588	-	-	388	201	15	-
WORKED FEWER THAN 50 WEEKS	9	344	-	-	247	125	11	-
PERSONAL REASONS	3	134	-	-	115	73	5	-
SEASONAL JOB COMPLETED	3	116	-	-	52	18	-	-
SLACK WORK OR BUSINESS CONDITIONS. . .	-	12	-	-	23	6	-	-
TEMPORARY NONSEASONAL JOB COMPLETED. .	1	30	-	-	16	8	2	-
UNSATISFACTORY WORK ARRANGEMENTS . . .	1	5	-	-	5	2	-	-
COULD NOT FIND WORK.	-	14	-	-	5	4	-	-
BAD WEATHER CONDITIONS	-	-	-	-	-	-	-	-
DID NOT WANT WORK.	-	5	-	-	6	-	2	-
OTHER.	1	29	-	-	26	14	2	-
WORK AND UNEMPLOYMENT IN 1979								
PERSONS IN LABOR FORCE IN 1979. . .	36	1 503	-	-	896	407	31	-
WORKED FEWER THAN 50 WEEKS OR NOT AT ALL	25	980	-	-	528	261	25	-
WITH UNEMPLOYMENT IN 1979.	1	140	-	-	34	5	-	-
PERCENT OF PERSONS IN LABOR FORCE IN 1979	2.8	9.3	-	-	3.8	1.3	-	-
NO UNEMPLOYMENT IN 1979.	24	839	-	-	493	255	25	-
WORKED 50 TO 52 WEEKS.	11	523	-	-	369	146	6	-
WITH UNEMPLOYMENT IN 1979.	14	623	-	-	276	133	13	-
UNEMPLOYED 1 TO 4 WEEKS.	1	83	-	-	104	40	2	-
UNEMPLOYED 5 TO 10 WEEKS	3	106	-	-	72	22	-	-
UNEMPLOYED 11 TO 14 WEEKS.	2	112	-	-	35	25	2	-
UNEMPLOYED 15 TO 26 WEEKS.	4	95	-	-	37	33	4	-
UNEMPLOYED 27 TO 39 WEEKS.	1	62	-	-	7	4	2	-
UNEMPLOYED 40 OR MORE WEEKS.	3	164	-	-	22	9	2	-

TABLE 25. LABOR FORCE CHARACTERISTICS OF AMERICAN INDIANS, ESKIMOS, AND ALEUTS 16 YEARS OLD AND OVER FOR IDENTIFIED RESERVATIONS: 1980 — CON.

(INCLUDES AMERICAN INDIANS, ESKIMOS, AND ALEUTS IN HOUSEHOLDS WITH ONE OR MORE AMERICAN INDIAN, ESKIMO, OR ALEUT PERSONS. DATA ARE ESTIMATES BASED ON A SAMPLE; SEE INTRODUCTION. FOR MEANING OF SYMBOLS, SEE INTRODUCTION. FOR DEFINITION OF TERMS, SEE APPENDIXES A AND B)

IDENTIFIED RESERVATIONS	TUOLUMNE RANCHERIA, CALIF.	TURTLE MOUNTAIN, N.DAK.	TUSCARORA, N.Y.	TWENTY-NINE PALMS, CALIF.	UINTAH AND OURAY, UTAH	UMATILLA, OREG.	UPPER SIOUX COMMUNITY, MINN.	UPPER SKAGIT, WASH.
FEMALES IN LABOR FORCE IN 1979. . .	14	666	-	-	397	202	15	-
WORKED FEWER THAN 50 WEEKS OR NOT AT ALL	10	424	-	-	257	126	11	-
WITH UNEMPLOYMENT IN 1979.	1	78	-	-	10	1	-	-
PERCENT OF FEMALES IN LABOR FORCE IN 1979	7.1	11.7	-	-	2.4	0.5	-	-
NO UNEMPLOYMENT IN 1979.	9	346	-	-	247	125	11	-
WORKED 50 TO 52 WEEKS.	4	242	-	-	140	75	4	-
WITH UNEMPLOYMENT IN 1979.	5	235	-	-	114	48	5	-
UNEMPLOYED 1 TO 4 WEEKS.	-	42	-	-	46	21	2	-
UNEMPLOYED 5 TO 10 WEEKS	2	48	-	-	30	7	-	-
UNEMPLOYED 11 TO 14 WEEKS.	1	34	-	-	12	5	-	-
UNEMPLOYED 15 TO 26 WEEKS.	2	33	-	-	11	12	-	-
UNEMPLOYED 27 TO 39 WEEKS.	-	15	-	-	2	2	-	-
UNEMPLOYED 40 OR MORE WEEKS.	-	63	-	-	12	1	2	-
YEAR LAST WORKED								
TOTAL	49	2 321	-	-	1 270	573	37	-
NOW WORKING.	25	810	-	-	504	226	15	-
1980	1	134	-	-	83	70	6	-
1979	10	453	-	-	295	110	11	-
1978	4	118	-	-	56	24	-	-
1975 TO 1977	2	82	-	-	51	24	2	-
1974 OR EARLIER.	6	216	-	-	38	46	2	-
NEVER WORKED	1	488	-	-	244	52	2	-

TABLE 25. LABOR FORCE CHARACTERISTICS OF AMERICAN INDIANS, ESKIMOS, AND ALEUTS 16 YEARS OLD AND OVER FOR IDENTIFIED RESERVATIONS: 1980 - CON.

[INCLUDES AMERICAN INDIANS, ESKIMOS, AND ALEUTS IN HOUSEHOLDS WITH ONE OR MORE AMERICAN INDIAN, ESKIMO, OR ALEUT PERSONS. DATA ARE ESTIMATES BASED ON A SAMPLE; SEE INTRODUCTION. FOR MEANING OF SYMBOLS, SEE INTRODUCTION. FOR DEFINITION OF TERMS, SEE APPENDIXES A AND B]

IDENTIFIED RESERVATIONS	UTE MOUNTAIN, COLO.-N.MEX.			VERMILLION LAKE, MINN.	VIEJAS RANCHERIA, CALIF.	WALKER RIVER, NEV.	WARM SPRINGS, OREG.
	TOTAL	COLORADO	NEW MEXICO				
LABOR FORCE STATUS IN 1979							
PERSONS IN LABOR FORCE IN 1979	423	423	-	49	68	218	-
WORKED IN 1979	398	398	-	49	67	210	-
PAID JOB OR IN A BUSINESS OR FARM	381	381	-	47	67	205	-
TRADITIONAL WORK	18	18	-	2	-	5	-
RECEIVED CASH	8	8	-	2	-	5	-
DID NOT RECEIVE CASH	9	9	-	-	-	-	-
DID NOT WORK IN 1979	25	25	-	-	1	8	-
NOT IN LABOR FORCE IN 1979	278	278	-	17	26	96	-
FEMALES IN LABOR FORCE IN 1979	172	172	-	26	35	97	-
WORKED IN 1979	165	165	-	26	35	92	-
PAID JOB OR IN A BUSINESS OR FARM	165	165	-	26	35	90	-
TRADITIONAL WORK	-	-	-	-	-	2	-
RECEIVED CASH	-	-	-	-	-	2	-
DID NOT RECEIVE CASH	-	-	-	-	-	-	-
DID NOT WORK IN 1979	8	8	-	-	-	5	-
NOT IN LABOR FORCE IN 1979	172	172	-	11	17	38	-
WEEKS WORKED IN 1979							
PERSONS WORKED IN 1979	398	398	-	49	67	210	-
50 TO 52 WEEKS	219	219	-	19	29	98	-
40 TO 49 WEEKS	44	44	-	4	7	15	-
27 TO 39 WEEKS	42	42	-	8	13	35	-
14 TO 26 WEEKS	51	51	-	8	10	17	-
1 TO 13 WEEKS	42	42	-	9	11	45	-
FEMALES WORKED IN 1979	165	165	-	26	35	92	-
50 TO 52 WEEKS	98	98	-	12	11	46	-
40 TO 49 WEEKS	12	12	-	-	6	6	-
27 TO 39 WEEKS	21	21	-	4	8	17	-
14 TO 26 WEEKS	20	20	-	4	4	6	-
1 TO 13 WEEKS	13	13	-	6	6	17	-
REASON FOR WORKING FEWER THAN 50 WEEKS IN 1979							
PERSONS WORKED IN 1979	398	398	-	49	67	210	-
WORKED FEWER THAN 50 WEEKS	179	179	-	30	42	112	-
PERSONAL REASONS	64	64	-	10	8	40	-
SEASONAL JOB COMPLETED	24	24	-	4	6	22	-
SLACK WORK OR BUSINESS CONDITIONS	22	22	-	10	12	7	-
TEMPORARY NONSEASONAL JOB COMPLETED	32	32	-	-	6	16	-
UNSATISFACTORY WORK ARRANGEMENTS	9	9	-	-	-	4	-
COULD NOT FIND WORK	19	19	-	4	4	9	-
BAD WEATHER CONDITIONS	2	2	-	-	-	2	-
DID NOT WANT WORK	1	1	-	-	-	2	-
OTHER	7	7	-	2	4	10	-
FEMALES WORKED IN 1979	165	165	-	26	35	92	-
WORKED FEWER THAN 50 WEEKS	66	66	-	14	24	46	-
PERSONAL REASONS	31	31	-	8	5	19	-
SEASONAL JOB COMPLETED	12	12	-	2	2	8	-
SLACK WORK OR BUSINESS CONDITIONS	4	4	-	4	7	2	-
TEMPORARY NONSEASONAL JOB COMPLETED	14	14	-	-	5	8	-
UNSATISFACTORY WORK ARRANGEMENTS	3	3	-	-	-	1	-
COULD NOT FIND WORK	2	2	-	-	2	4	-
BAD WEATHER CONDITIONS	-	-	-	-	-	1	-
DID NOT WANT WORK	-	-	-	-	-	-	-
OTHER	-	-	-	-	4	3	-
WORK AND UNEMPLOYMENT IN 1979							
PERSONS IN LABOR FORCE IN 1979	423	423	-	49	68	218	-
WORKED FEWER THAN 50 WEEKS OR NOT AT ALL	204	204	-	30	43	120	-
WITH UNEMPLOYMENT IN 1979	25	25	-	-	1	8	-
PERCENT OF PERSONS IN LABOR FORCE IN 1979	5.8	5.8	-	-	1.8	3.7	-
NO UNEMPLOYMENT IN 1979	179	179	-	30	42	112	-
WORKED 50 TO 52 WEEKS	219	219	-	19	25	98	-
WITH UNEMPLOYMENT IN 1979	115	115	-	20	31	57	-
UNEMPLOYED 1 TO 4 WEEKS	32	32	-	2	4	14	-
UNEMPLOYED 5 TO 10 WEEKS	25	25	-	8	4	11	-
UNEMPLOYED 11 TO 14 WEEKS	32	32	-	4	6	14	-
UNEMPLOYED 15 TO 26 WEEKS	11	11	-	2	10	9	-
UNEMPLOYED 27 TO 39 WEEKS	6	6	-	4	4	6	-
UNEMPLOYED 40 OR MORE WEEKS	8	8	-	-	2	3	-

TABLE 25. LABOR FORCE CHARACTERISTICS OF AMERICAN INDIANS, ESKIMOS, AND ALEUTS 16 YEARS OLD AND OVER FOR IDENTIFIED RESERVATIONS: 1980 - CON.

(INCLUDES AMERICAN INDIANS, ESKIMOS, AND ALEUTS IN HOUSEHOLDS WITH ONE OR MORE AMERICAN INDIAN, ESKIMO, OR ALEUT PERSONS. DATA ARE ESTIMATES BASED ON A SAMPLE; SEE INTRODUCTION. FOR MEANING OF SYMBOLS, SEE INTRODUCTION. FOR DEFINITION OF TERMS, SEE APPENDIXES A AND B)

IDENTIFIED RESERVATIONS	UTE MOUNTAIN, COLO.-N.MEX.			VERMILLION LAKE, MINN.	VIEJAS RANCHERIA, CALIF.	WALKER RIVER, NEV.	WAMPANOAG, MASS.	WARM SPRINGS, OREG.
	TOTAL	COLORADO	NEW MEXICO					
FEMALES IN LABOR FORCE IN 1979. . .	172	172	-	26	35	97	-	431
WORKED FEWER THAN 50 WEEKS OR NOT AT ALL.	74	74	-	14	24	51	-	287
WITH UNEMPLOYMENT IN 1979.	8	8	-	-	-	5	-	6
PERCENT OF FEMALES IN LABOR FORCE IN 1979	4.5	4.5	-	-	-	5.2	-	1.4
NO UNEMPLOYMENT IN 1979.	66	66	-	14	24	46	-	282
WORKED 50 TO 52 WEEKS.	98	98	-	12	11	46	-	144
WITH UNEMPLOYMENT IN 1979.	46	46	-	6	17	21	-	103
UNEMPLOYED 1 TO 4 WEEKS.	7	7	-	-	4	6	-	34
UNEMPLOYED 5 TO 10 WEEKS	16	16	-	4	4	4	-	17
UNEMPLOYED 11 TO 14 WEEKS.	13	13	-	2	4	5	-	16
UNEMPLOYED 15 TO 26 WEEKS.	6	6	-	-	4	3	-	20
UNEMPLOYED 27 TO 39 WEEKS.	4	4	-	-	1	1	-	13
UNEMPLOYED 40 OR MORE WEEKS.	1	1	-	-	-	2	-	3
YEAR LAST WORKED								
TOTAL	701	701	-	64	94	314	-	1 178
NOW WORKING.	290	290	-	25	42	149	-	533
1980	18	18	-	2	9	13	-	69
1979	132	132	-	23	16	36	-	344
1978	14	14	-	8	1	15	-	31
1975 TO 1977	8	8	-	3	1	14	-	35
1974 OR EARLIER.	36	36	-	2	14	25	-	41
NEVER WORKED	202	202	-	4	11	42	-	109

TABLE 25. LABOR FORCE CHARACTERISTICS OF AMERICAN INDIANS, ESKIMOS, AND ALEUTS 16 YEARS OLD AND OVER FOR IDENTIFIED RESERVATIONS: 1980 — CON.

(INCLUDES AMERICAN INDIANS, ESKIMOS, AND ALEUTS IN HOUSEHOLDS WITH ONE OR MORE AMERICAN INDIAN, ESKIMO, OR ALEUT PERSONS. DATA ARE ESTIMATES BASED ON A SAMPLE; SEE INTRODUCTION. FOR MEANING OF SYMBOLS, SEE INTRODUCTION. FOR DEFINITION OF TERMS, SEE APPENDIXES A AND B)

IDENTIFIED RESERVATIONS	WASHOE, NEV.	WESTERN PEQUOT, CONN.	WHITE EARTH, MINN.	WIND RIVER, WYO.	WINNEBAGO, NEBR.	WINNEMUCCA COLONY, NEV.	WISCONSIN WINNEBAGO RESERVATION	WOODFORDS COMMUNITY, CALIF.
LABOR FORCE STATUS IN 1979								
PERSONS IN LABOR FORCE IN 1979. . .	-	...	1 097	1 686	450	17	137	-
WORKED IN 1979	-	...	1 048	1 625	416	16	127	-
PAID JOB OR IN A BUSINESS OR FARM. .	-	...	1 041	1 543	410	16	127	-
TRADITIONAL WORK	-	...	7	82	6	-	-	-
RECEIVED CASH.	-	...	5	61	4	-	-	-
DID NOT RECEIVE CASH	-	...	1	21	2	-	-	-
DID NOT WORK IN 1979	-	...	48	62	34	1	10	-
NOT IN LABOR FORCE IN 1979.	-	...	456	786	201	3	45	-
FEMALES IN LABOR FORCE IN 1979. . .	-	...	475	759	248	11	73	-
WORKED IN 1979	-	...	450	732	225	9	64	-
PAID JOB OR IN A BUSINESS OR FARM. .	-	...	446	686	225	9	64	-
TRADITIONAL WORK	-	...	4	46	-	-	-	-
RECEIVED CASH.	-	...	4	32	-	-	-	-
DID NOT RECEIVE CASH	-	...	-	14	-	-	-	-
DID NOT WORK IN 1979	-	...	25	27	23	1	9	-
NOT IN LABOR FORCE IN 1979.	-	...	270	504	113	1	30	-
WEEKS WORKED IN 1979								
PERSONS WORKED IN 1979.	-	...	1 048	1 625	416	16	127	-
50 TO 52 WEEKS	-	...	377	662	206	8	56	-
40 TO 49 WEEKS	-	...	83	175	17	-	10	-
27 TO 39 WEEKS	-	...	177	153	52	4	9	-
14 TO 26 WEEKS	-	...	167	222	82	1	18	-
1 TO 13 WEEKS.	-	...	244	412	59	3	34	-
FEMALES WORKED IN 1979.	-	...	450	732	225	9	64	-
50 TO 52 WEEKS	-	...	152	273	109	4	21	-
40 TO 49 WEEKS	-	...	61	69	13	-	7	-
27 TO 39 WEEKS	-	...	78	68	22	3	6	-
14 TO 26 WEEKS	-	...	64	101	48	-	10	-
1 TO 13 WEEKS.	-	...	115	220	33	3	20	-
REASON FOR WORKING FEWER THAN 50 WEEKS IN 1979								
PERSONS WORKED IN 1979.	-	...	1 048	1 625	416	16	127	-
WORKED FEWER THAN 50 WEEKS	-	...	671	962	210	8	71	-
PERSONAL REASONS	-	...	247	424	63	1	21	-
SEASONAL JOB COMPLETED	-	...	172	183	48	-	33	-
SLACK WORK OR BUSINESS CONDITIONS. .	-	...	114	51	17	-	5	-
TEMPORARY NONSEASONAL JOB COMPLETED.	-	...	32	68	20	1	3	-
UNSATISFACTORY WORK ARRANGEMENTS . .	-	...	14	33	9	1	-	-
COULD NOT FIND WORK.	-	...	53	78	13	-	4	-
BAD WEATHER CONDITIONS	-	...	1	19	-	-	-	-
DID NOT WANT WORK.	-	...	12	37	10	2	-	-
OTHER.	-	...	23	69	30	3	5	-
FEMALES WORKED IN 1979.	-	...	450	732	225	9	64	-
WORKED FEWER THAN 50 WEEKS	-	...	298	459	115	5	43	-
PERSONAL REASONS	-	...	131	232	41	1	10	-
SEASONAL JOB COMPLETED	-	...	65	85	27	-	18	-
SLACK WORK OR BUSINESS CONDITIONS. .	-	...	35	16	3	-	3	-
TEMPORARY NONSEASONAL JOB COMPLETED.	-	...	19	31	8	-	3	-
UNSATISFACTORY WORK ARRANGEMENTS . .	-	...	7	19	4	-	-	-
COULD NOT FIND WORK.	-	...	19	25	6	-	4	-
BAD WEATHER CONDITIONS	-	...	-	-	-	-	-	-
DID NOT WANT WORK.	-	...	9	19	9	2	-	-
OTHER.	-	...	13	32	15	3	5	-
WORK AND UNEMPLOYMENT IN 1979								
PERSONS IN LABOR FORCE IN 1979. . .	-	...	1 097	1 686	450	17	137	-
WORKED FEWER THAN 50 WEEKS OR NOT AT ALL	-	...	719	1 024	244	9	81	-
WITH UNEMPLOYMENT IN 1979.	-	...	48	62	34	1	10	-
PERCENT OF PERSONS IN LABOR FORCE IN 1979	-	...	4.4	3.7	7.5	7.5	7.3	-
NO UNEMPLOYMENT IN 1979.	-	...	671	962	210	8	71	-
WORKED 50 TO 52 WEEKS.	-	...	377	662	206	8	56	-
WITH UNEMPLOYMENT IN 1979.	-	...	360	509	156	5	44	-
UNEMPLOYED 1 TO 4 WEEKS.	-	...	59	178	49	-	7	-
UNEMPLOYED 5 TO 10 WEEKS	-	...	49	119	48	-	7	-
UNEMPLOYED 11 TO 14 WEEKS.	-	...	64	84	29	1	2	-
UNEMPLOYED 15 TO 26 WEEKS.	-	...	79	63	19	-	13	-
UNEMPLOYED 27 TO 39 WEEKS.	-	...	63	20	7	3	-	-
UNEMPLOYED 40 OR MORE WEEKS.	-	...	46	45	3	1	14	-

TABLE 25. LABOR FORCE CHARACTERISTICS OF AMERICAN INDIANS, ESKIMOS, AND ALEUTS 16 YEARS OLD AND OVER FOR IDENTIFIED RESERVATIONS: 1980 - CON.

[INCLUDES AMERICAN INDIANS, ESKIMOS, AND ALEUTS IN HOUSEHOLDS WITH ONE OR MORE AMERICAN INDIAN, ESKIMO, OR ALEUT PERSONS. DATA ARE ESTIMATES BASED ON A SAMPLE; SEE INTRODUCTION. FOR MEANING OF SYMBOLS, SEE INTRODUCTION. FOR DEFINITION OF TERMS, SEE APPENDIXES A AND B]

IDENTIFIED RESERVATIONS	WARNOC, NEV.	WESTERN PEQUOT, CONN.	WHITE EARTH, MINN.	WIND RIVER, WYO.	WINNEBAGO, NEBR.	WINNEMUCCA COLONY, NEV.	WISCONSIN WINNEBAGO RESERVATION	WOODFORDS COMMUNITY, CALIF.
FEMALES IN LABOR FORCE IN 1979. . .	-	...	475	739	248	11	73	-
WORKED FEWER THAN 50 WEEKS OR NOT AT ALL	-	...	324	486	138	7	52	-
WITH UNEMPLOYMENT IN 1979.	-	...	25	27	23	1	9	-
PERCENT OF FEMALES IN LABOR FORCE IN 1979	-	...	5.3	3.6	9.2	12.1	11.7	-
NO UNEMPLOYMENT IN 1979.	-	...	298	459	115	5	43	-
WORKED 50 TO 52 WEEKS.	-	...	152	275	109	4	21	-
WITH UNEMPLOYMENT IN 1979.	-	...	137	167	79	4	28	-
UNEMPLOYED 1 TO 4 WEEKS.	-	...	36	45	30	-	3	-
UNEMPLOYED 5 TO 10 WEEKS	-	...	17	45	22	1	3	-
UNEMPLOYED 11 TO 14 WEEKS.	-	...	25	16	17	-	2	-
UNEMPLOYED 15 TO 26 WEEKS.	-	...	19	23	1	-	8	-
UNEMPLOYED 27 TO 39 WEEKS.	-	...	10	4	3	1	-	-
UNEMPLOYED 40 OR MORE WEEKS.	-	...	22	12	3	1	12	-
YEAR LAST WORKED								
TOTAL	-	...	1 353	2 472	650	19	182	-
WHO WORKING.	-	...	443	933	280	8	87	-
1980	-	...	91	188	39	2	19	-
1979	-	...	340	540	117	6	34	-
1978	-	...	67	125	35	-	7	-
1975 TO 1977	-	...	88	69	29	1	8	-
1974 OR EARLIER.	-	...	179	137	49	1	13	-
NEVER WORKED	-	...	145	440	102	1	14	-

TABLE 25. LABOR FORCE CHARACTERISTICS OF AMERICAN INDIANS, ESKIMOS, AND ALEUTS 16 YEARS OLD AND OVER FOR IDENTIFIED RESERVATIONS: 1980 - CON.

[INCLUDES AMERICAN INDIANS, ESKIMOS, AND ALEUTS IN HOUSEHOLDS WITH ONE OR MORE AMERICAN INDIAN, ESKIMO, OR ALEUT PERSONS. DATA ARE ESTIMATES BASED ON A SAMPLE; SEE INTRODUCTION. FOR MEANING OF SYMBOLS, SEE INTRODUCTION. FOR DEFINITION OF TERMS, SEE APPENDIXES A AND B]

IDENTIFIED RESERVATIONS	EL RANCH, CALIF.	YAKIMA, WASH.	YANKTON, S.DAK.	YAVAPAI, ARIZ.	YERINGTON, NEV.	YOMBA, NEV.	ZIA PUEBLO, N.MEX.	ZUNI PUEBLO, N.MEX.
LABOR FORCE STATUS IN 1979								
PERSONS IN LABOR FORCE IN 1979	...	2 107	521	36	53	26	227	2 802
WORKED IN 1979	...	2 021	492	36	47	26	214	2 581
PAID JOB OR IN A BUSINESS OR FARM	...	1 966	475	36	46	25	213	1 [illegible]
TRADITIONAL WORK	...	55	16	-	1	1	1	[illegible]
RECEIVED CASH	...	47	12	-	1	1	1	[illegible]
DID NOT RECEIVE CASH	...	8	4	-	-	-	-	[illegible]
DID NOT WORK IN 1979	...	87	29	-	6	-	13	[illegible]
NOT IN LABOR FORCE IN 1979	...	898	404	5	14	12	98	[illegible]
FEMALES IN LABOR FORCE IN 1979	...	962	248	21	24	8	100	1 302
WORKED IN 1979	...	914	231	21	21	8	95	1 [illegible]
PAID JOB OR IN A BUSINESS OR FARM	...	879	219	21	20	8	94	[illegible]
TRADITIONAL WORK	...	35	12	-	1	-	1	[illegible]
RECEIVED CASH	...	31	12	-	1	-	1	[illegible]
DID NOT RECEIVE CASH	...	4	-	-	-	-	-	[illegible]
DID NOT WORK IN 1979	...	49	17	-	3	-	5	[illegible]
NOT IN LABOR FORCE IN 1979	...	420	255	3	10	5	65	[illegible]
WEEKS WORKED IN 1979								
PERSONS WORKED IN 1979	...	2 021	492	36	47	26	214	2 581
50 TO 52 WEEKS	...	893	227	16	24	15	93	1 567
40 TO 49 WEEKS	...	178	58	1	2	2	28	[illegible]
27 TO 39 WEEKS	...	218	58	6	8	1	35	[illegible]
14 TO 26 WEEKS	...	296	83	5	8	2	24	[illegible]
1 TO 13 WEEKS	...	437	85	8	6	5	34	[illegible]
FEMALES WORKED IN 1979	...	914	231	21	21	8	95	1 385
50 TO 52 WEEKS	...	377	95	9	13	3	44	[illegible]
40 TO 49 WEEKS	...	79	18	1	2	-	8	[illegible]
27 TO 39 WEEKS	...	86	26	3	1	1	19	[illegible]
14 TO 26 WEEKS	...	139	43	4	1	-	10	[illegible]
1 TO 13 WEEKS	...	232	50	4	4	4	14	[illegible]
REASON FOR WORKING FEWER THAN 50 WEEKS IN 1979								
PERSONS WORKED IN 1979	...	2 021	492	36	47	26	214	2 581
WORKED FEWER THAN 50 WEEKS	...	1 128	265	20	23	10	121	1 014
PERSONAL REASONS	...	469	74	7	8	4	31	367
SEASONAL JOB COMPLETED	...	278	49	2	4	-	15	186
SLACK WORK OR BUSINESS CONDITIONS	...	81	26	2	-	1	15	91
TEMPORARY NONSEASONAL JOB COMPLETED	...	69	25	3	-	1	53	114
UNSATISFACTORY WORK ARRANGEMENTS	...	29	5	1	1	1	1	22
COULD NOT FIND WORK	...	89	29	2	6	2	1	54
BAD WEATHER CONDITIONS	...	28	2	-	-	-	-	6
DID NOT WANT WORK	...	13	9	-	4	-	2	32
OTHER	...	73	45	3	-	1	3	143
FEMALES WORKED IN 1979	...	914	231	21	21	8	95	1 385
WORKED FEWER THAN 50 WEEKS	...	536	137	12	8	5	51	527
PERSONAL REASONS	...	276	55	5	3	2	13	231
SEASONAL JOB COMPLETED	...	98	27	1	1	-	9	89
SLACK WORK OR BUSINESS CONDITIONS	...	24	10	1	-	-	2	40
TEMPORARY NONSEASONAL JOB COMPLETED	...	33	4	1	-	1	24	49
UNSATISFACTORY WORK ARRANGEMENTS	...	15	2	-	1	-	-	4
COULD NOT FIND WORK	...	26	9	2	1	1	1	17
BAD WEATHER CONDITIONS	...	8	-	-	-	-	-	2
DID NOT WANT WORK	...	7	5	-	2	-	-	20
OTHER	...	48	24	2	-	1	1	74
WORK AND UNEMPLOYMENT IN 1979								
PERSONS IN LABOR FORCE IN 1979	...	2 107	521	36	53	26	227	2 802
WORKED FEWER THAN 50 WEEKS OR NOT AT ALL	...	1 215	294	20	29	10	134	1 235
WITH UNEMPLOYMENT IN 1979	...	87	29	-	6	-	13	221
PERCENT OF PERSONS IN LABOR FORCE IN 1979	...	4.1	5.6	-	10.7	-	5.4	7.9
NO UNEMPLOYMENT IN 1979	...	1 128	265	20	23	10	121	1 014
WORKED 50 TO 52 WEEKS	...	893	227	16	24	15	93	1 567
WITH UNEMPLOYMENT IN 1979	...	685	177	13	14	4	62	649
UNEMPLOYED 1 TO 4 WEEKS	...	171	35	7	-	1	46	304
UNEMPLOYED 5 TO 10 WEEKS	...	155	51	2	-	-	7	130
UNEMPLOYED 11 TO 14 WEEKS	...	128	32	1	3	-	6	62
UNEMPLOYED 15 TO 26 WEEKS	...	135	22	1	6	1	4	62
UNEMPLOYED 27 TO 39 WEEKS	...	36	18	2	-	2	-	27
UNEMPLOYED 40 OR MORE WEEKS	...	60	20	-	5	-	-	63

TABLE 35. LABOR FORCE CHARACTERISTICS OF AMERICAN INDIANS, ESKIMOS, AND ALEUTS 16 YEARS OLD AND OVER FOR IDENTIFIED RESERVATIONS: 1980 — CON.

(INCLUDES AMERICAN INDIANS, ESKIMOS, AND ALEUTS IN HOUSEHOLDS WITH ONE OR MORE AMERICAN INDIAN, ESKIMO, OR ALEUT PERSONS. DATA ARE ESTIMATES BASED ON A SAMPLE; SEE INTRODUCTION. FOR MEANING OF SYMBOLS, SEE INTRODUCTION. FOR DEFINITION OF TERMS, SEE APPENDIXES A AND B)

IDENTIFIED RESERVATIONS	XL RANCH, CALIF.	YAKIMA, WASH.	YANKTON, S.DAK.	YAVAPAI, ARIZ.	YERINGTON, NEV.	YOMBA, NEV.	ZIA PUEBLO, N.MEX.	ZUNI PUEBLO, N.MEX.
FEMALES IN LABOR FORCE IN 1979. . .	...	962	248	21	24	8	100	1 582
WORKED FEWER THAN 50 WEEKS OR NOT AT ALL	...	585	153	12	11	3	56	444
WITH UNEMPLOYMENT IN 1979.	...	49	17	-	3	-	5	117
PERCENT OF FEMALES IN LABOR FORCE IN 1979	...	5.0	6.8	-	13.7	-	5.2	7.8
NO UNEMPLOYMENT IN 1979.	...	536	137	12	8	5	51	527
WORKED 50 TO 52 WEEKS.	...	377	95	9	13	3	44	858
WITH UNEMPLOYMENT IN 1979.	...	266	76	5	5	3	17	291
UNEMPLOYED 1 TO 4 WEEKS.	...	68	26	4	-	1	12	143
UNEMPLOYED 5 TO 10 WEEKS	...	89	24	-	-	-	1	53
UNEMPLOYED 11 TO 14 WEEKS.	...	44	9	-	1	-	2	27
UNEMPLOYED 15 TO 26 WEEKS.	...	47	2	-	1	1	1	26
UNEMPLOYED 27 TO 39 WEEKS.	...	18	5	1	-	1	-	7
UNEMPLOYED 40 OR MORE WEEKS.	...	19	10	-	3	-	-	36
YEAR LAST WORKED								
TOTAL	...	3 006	926	41	67	38	325	3 517
NOW WORKING.	...	1 287	298	27	31	18	152	1 843
1980	...	249	61	1	9	2	26	139
1979	...	565	159	10	11	6	52	648
1978	...	132	20	1	1	1	13	104
1975 TO 1977	...	116	53	-	5	2	9	29
1974 OR EARLIER.	...	305	134	1	8	-	25	100
NEVER WORKED	...	351	201	1	2	8	47	614

TABLE 25. LABOR FORCE CHARACTERISTICS OF AMERICAN INDIANS, ESKIMOS, AND ALEUTS 16 YEARS OLD AND OVER FOR IDENTIFIED RESERVATIONS: 1980 - Con.

(INCLUDES AMERICAN INDIANS, ESKIMOS, AND ALEUTS IN HOUSEHOLDS WITH ONE OR MORE AMERICAN INDIAN, ESKIMO, OR ALEUT PERSONS. DATA ARE ESTIMATES BASED ON A SAMPLE; SEE INTRODUCTION. FOR MEANING OF SYMBOLS, SEE INTRODUCTION. FOR DEFINITION OF TERMS, SEE APPENDIXES A AND B)

IDENTIFIED RESERVATIONS	SAN FELIPE/SANTA ANA JOINT AREA, N.MEX.	SAN FELIPE/SANTO DOMINGO JOINT AREA, N.MEX.	OTHER RESERVATION LANDS IN MONTANA
LABOR FORCE STATUS IN 1979			
PERSONS IN LABOR FORCE IN 1979.	-	54	-
WORKED IN 1979	-	52	-
PAID JOB OR IN A BUSINESS OR FARM.	-	43	-
TRADITIONAL WORK	-	9	-
RECEIVED CASH.	-	7	-
DID NOT RECEIVE CASH	-	2	-
DID NOT WORK IN 1979	-	2	-
NOT IN LABOR FORCE IN 1979.	-	5	-
FEMALES IN LABOR FORCE IN 1979.	-	32	-
WORKED IN 1979	-	32	-
PAID JOB OR IN A BUSINESS OR FARM.	-	23	-
TRADITIONAL WORK	-	9	-
RECEIVED CASH.	-	7	-
DID NOT RECEIVE CASH	-	2	-
DID NOT WORK IN 1979	-	-	-
NOT IN LABOR FORCE IN 1979.	-	5	-
WEEKS WORKED IN 1979			
PERSONS WORKED IN 1979.	-	32	-
50 TO 52 WEEKS	-	15	-
40 TO 49 WEEKS	-	6	-
27 TO 39 WEEKS	-	17	-
14 TO 26 WEEKS	-	5	-
1 TO 13 WEEKS.	-	8	-
FEMALES WORKED IN 1979.	-	32	-
50 TO 52 WEEKS	-	9	-
40 TO 49 WEEKS	-	5	-
27 TO 39 WEEKS	-	10	-
14 TO 26 WEEKS	-	5	-
1 TO 13 WEEKS.	-	3	-
REASON FOR WORKING FEWER THAN 50 WEEKS IN 1979			
PERSONS WORKED IN 1979.	-	32	-
WORKED FEWER THAN 50 WEEKS	-	17	-
PERSONAL REASONS	-	28	-
SEASONAL JOB COMPLETED	-	5	-
SLACK WORK OR BUSINESS CONDITIONS.	-	-	-
TEMPORARY NONSEASONAL JOB COMPLETED.	-	1	-
UNSATISFACTORY WORK ARRANGEMENTS	-	-	-
COULD NOT FIND WORK.	-	-	-
BAD WEATHER CONDITIONS	-	-	-
DID NOT WANT WORK.	-	-	-
OTHER.	-	2	-
FEMALES WORKED IN 1979.	-	32	-
WORKED FEWER THAN 50 WEEKS	-	22	-
PERSONAL REASONS	-	15	-
SEASONAL JOB COMPLETED	-	4	-
SLACK WORK OR BUSINESS CONDITIONS.	-	-	-
TEMPORARY NONSEASONAL JOB COMPLETED.	-	1	-
UNSATISFACTORY WORK ARRANGEMENTS	-	-	-
COULD NOT FIND WORK.	-	-	-
BAD WEATHER CONDITIONS	-	-	-
DID NOT WANT WORK.	-	-	-
OTHER.	-	2	-
WORK AND UNEMPLOYMENT IN 1979			
PERSONS IN LABOR FORCE IN 1979.	-	54	-
WORKED FEWER THAN 50 WEEKS OR NOT AT ALL	-	38	-
WITH UNEMPLOYMENT IN 1979.	-	2	-
PERCENT OF PERSONS IN LABOR FORCE IN 1979	-	2.9	-
NO UNEMPLOYMENT IN 1979.	-	37	-
WORKED 50 TO 52 WEEKS.	-	15	-
WITH UNEMPLOYMENT IN 1979.	-	20	-
UNEMPLOYED 1 TO 4 WEEKS.	-	9	-
UNEMPLOYED 5 TO 10 WEEKS	-	3	-
UNEMPLOYED 11 TO 14 WEEKS.	-	4	-
UNEMPLOYED 15 TO 26 WEEKS.	-	2	-
UNEMPLOYED 27 TO 39 WEEKS.	-	-	-
UNEMPLOYED 40 OR MORE WEEKS.	-	-	-

TABLE 23. LABOR FORCE CHARACTERISTICS OF AMERICAN INDIANS, ESKIMOS, AND ALEUTS 16 YEARS OLD AND OVER FOR IDENTIFIED RESERVATIONS: 1980 — CON.

(INCLUDES AMERICAN INDIANS, ESKIMOS, AND ALEUTS IN HOUSEHOLDS WITH ONE OR MORE AMERICAN INDIAN, ESKIMO, OR ALEUT PERSON. DATA ARE ESTIMATES BASED ON A SAMPLE; SEE INTRODUCTION. FOR MEANING OF SYMBOLS, SEE INTRODUCTION. FOR DEFINITION OF TERMS, SEE APPENDIXES A AND B)

IDENTIFIED RESERVATIONS	SAN FELIPE/SANTA ANA JOINT AREA, N.MEX.	SAN FELIPE/SANTO DOMINGO JOINT AREA, N.MEX.	OTHER RESERVATION LANDS IN MONTANA
FEMALES IN LABOR FORCE IN 1979. . .	-	32	-
WORKED FEWER THAN 50 WEEKS OR NOT AT ALL	-	22	-
WITH UNEMPLOYMENT IN 1979. . . .	-	-	-
PERCENT OF FEMALES IN LABOR FORCE IN 1979	-	-	-
NO UNEMPLOYMENT IN 1979.	-	22	-
WORKED 50 TO 52 WEEKS.	-	9	-
WITH UNEMPLOYMENT IN 1979.	-	8	-
UNEMPLOYED 1 TO 4 WEEKS.	-	3	-
UNEMPLOYED 5 TO 10 WEEKS	-	1	-
UNEMPLOYED 11 TO 14 WEEKS.	-	3	-
UNEMPLOYED 15 TO 26 WEEKS.	-	-	-
UNEMPLOYED 27 TO 39 WEEKS.	-	-	-
UNEMPLOYED 40 OR MORE WEEKS. . . .	-	-	-
YEAR LAST WORKED			
TOTAL	-	59	-
NOW WORKING.	-	23	-
1980	-	3	-
1979	-	26	-
1978	-	-	-
1975 TO 1977	-	-	-
1974 OR EARLIER.	-	-	-
NEVER WORKED	-	6	-

TABLE 26. CLASS OF WORKER AND INDUSTRY CHARACTERISTICS OF AMERICAN INDIANS, ESKIMOS, AND ALEUTS 16 YEARS OLD AND OVER FOR IDENTIFIED RESERVATIONS: 1980

(INCLUDES AMERICAN INDIANS, ESKIMOS, AND ALEUTS IN HOUSEHOLDS WITH ONE OR MORE AMERICAN INDIAN, ESKIMO, OR ALEUT PERSONS. DATA ARE ESTIMATES BASED ON A SAMPLE; SEE INTRODUCTION. FOR MEANING OF SYMBOLS, SEE INTRODUCTION. FOR DEFINITION OF TERMS, SEE APPENDIXES A AND B)

IDENTIFIED RESERVATIONS	TOTAL, AMERICAN INDIAN, ESKIMO, AND ALEUT	ACOMA PUEBLO, N.MEX.	AGUA CALIENTE, CALIF.	ALABAMA-COUSHATTA, TEX.	ALAMO, N.MEX.	ALLEGANY, N.Y.	ALTURAS RANCHERIA, CALIF.	ANNETTE ISLANDS RESERVE, ALASKA
CLASS OF WORKER								
TOTAL CIVILIANS WORKING IN 1980 REFERENCE PERIOD	89 697	632	-	234	204	381	...	398
PRIVATE WAGE AND SALARY WORKERS	50 957	388	-	168	62	144	...	243
TRIBAL OR INDIAN-OWNED BUSINESS	7 541	9	-	45	16	37	...	44
PRIVATE COMPANY, BUSINESS, OR INDIVIDUAL	23 396	299	-	125	44	107	...	179
TRIBAL GOVERNMENT WORKERS	25 214	146	-	27	39	132	...	44
FEDERAL GOVERNMENT WORKERS	17 281	130	-	12	30	41	...	17
BUREAU OF INDIAN AFFAIRS OR INDIAN HEALTH SERVICE WORKERS	11 198	75	-	-	39	5	...	7
STATE OR LOCAL GOVERNMENT WORKERS	9 991	33	-	25	24	31	...	64
SELF-EMPLOYED WORKERS	5 849	13	-	2	7	13	...	31
IN AGRICULTURE	5 849	13	-	2	7	13	...	31
UNPAID FAMILY WORKERS	406	-	-	-	1	-	...	-
IN AGRICULTURE	406	-	-	-	1	-	...	-
MALE CIVILIANS WORKING IN 1980 REFERENCE PERIOD	49 210	369	-	132	121	193	...	234
PRIVATE WAGE AND SALARY WORKERS	20 449	257	-	99	40	89	...	166
TRIBAL OR INDIAN-OWNED BUSINESS	4 865	5	-	21	8	24	...	30
PRIVATE COMPANY, BUSINESS, OR INDIVIDUAL	15 586	252	-	78	32	65	...	136
TRIBAL GOVERNMENT WORKERS	12 852	56	-	13	33	55	...	30
FEDERAL GOVERNMENT WORKERS	7 999	49	-	3	32	20	...	4
BUREAU OF INDIAN AFFAIRS OR INDIAN HEALTH SERVICE WORKERS	5 112	32	-	-	23	-	...	3
STATE OR LOCAL GOVERNMENT WORKERS	4 265	19	-	16	14	22	...	10
SELF-EMPLOYED WORKERS	3 432	8	-	1	1	8	...	20
IN AGRICULTURE	3 432	8	-	1	1	8	...	20
UNPAID FAMILY WORKERS	213	-	-	-	-	-	...	-
IN AGRICULTURE	213	-	-	-	-	-	...	-
FEMALE CIVILIANS WORKING IN 1980 REFERENCE PERIOD	40 487	263	-	102	83	188	...	162
PRIVATE WAGE AND SALARY WORKERS	10 508	71	-	69	22	55	...	77
TRIBAL OR INDIAN-OWNED BUSINESS	2 698	4	-	23	8	13	...	34
PRIVATE COMPANY, BUSINESS, OR INDIVIDUAL	7 810	67	-	46	14	42	...	43
TRIBAL GOVERNMENT WORKERS	12 362	89	-	14	26	77	...	14
FEDERAL GOVERNMENT WORKERS	9 282	81	-	9	18	21	...	11
BUREAU OF INDIAN AFFAIRS OR INDIAN HEALTH SERVICE WORKERS	6 087	43	-	-	16	5	...	5
STATE OR LOCAL GOVERNMENT WORKERS	5 725	17	-	8	10	30	...	49
SELF-EMPLOYED WORKERS	2 417	5	-	1	6	5	...	11
IN AGRICULTURE	2 417	5	-	1	6	5	...	11
UNPAID FAMILY WORKERS	192	-	-	-	1	-	...	-
IN AGRICULTURE	192	-	-	-	1	-	...	-
INDUSTRY								
TOTAL CIVILIANS WORKING IN 1980 REFERENCE PERIOD	89 697	632	-	234	204	381	...	398
AGRICULTURE, FORESTRY, AND FISHERIES	6 150	7	-	9	10	6	...	33
MINING	3 487	150	-	9	1	1	...	-
CONSTRUCTION	7 956	44	-	7	33	70	...	33
MANUFACTURING	9 872	26	-	86	26	44	...	135
TRANSPORTATION, COMMUNICATIONS, AND OTHER PUBLIC UTILITIES	4 019	29	-	19	17	18	...	47
WHOLESALE TRADE	393	10	-	2	-	-	...	-
RETAIL TRADE	4 911	39	-	15	5	16	...	34
FINANCE, INSURANCE, AND REAL ESTATE	1 337	-	-	5	1	5	...	5
SERVICES	30 604	191	-	38	61	115	...	44
BUSINESS AND REPAIR SERVICES	1 474	8	-	5	2	1	...	-
PERSONAL SERVICES, ENTERTAINMENT, AND RECREATION SERVICES	2 896	21	-	11	4	25	...	3
PROFESSIONAL AND RELATED SERVICES	26 233	162	-	22	55	89	...	61
PUBLIC ADMINISTRATION	20 968	136	-	45	49	106	...	48
MALE CIVILIANS WORKING IN 1980 REFERENCE PERIOD	49 210	369	-	132	121	193	...	234
AGRICULTURE, FORESTRY, AND FISHERIES	5 155	5	-	8	10	6	...	25
MINING	3 193	144	-	9	1	1	...	-
CONSTRUCTION	7 533	42	-	6	28	63	...	28
MANUFACTURING	5 455	20	-	51	8	25	...	99
TRANSPORTATION, COMMUNICATIONS, AND OTHER PUBLIC UTILITIES	3 262	18	-	11	16	18	...	38
WHOLESALE TRADE	319	10	-	1	-	-	...	-
RETAIL TRADE	2 071	16	-	3	4	5	...	7
FINANCE, INSURANCE, AND REAL ESTATE	634	-	-	3	1	1	...	1
SERVICES	10 071	44	-	14	21	31	...	11
BUSINESS AND REPAIR SERVICES	1 003	4	-	3	2	1	...	-
PERSONAL SERVICES, ENTERTAINMENT, AND RECREATION SERVICES	985	3	-	2	4	11	...	1
PROFESSIONAL AND RELATED SERVICES	8 084	37	-	8	15	19	...	10
PUBLIC ADMINISTRATION	11 498	69	-	24	31	42	...	24

TABLE 36. CLASS OF WORKER AND INDUSTRY CHARACTERISTICS OF AMERICAN INDIANS, ESKIMOS, AND ALEUTS 16 YEARS OLD AND OVER FOR IDENTIFIED RESERVATIONS: 1980 - CON.

(INCLUDES AMERICAN INDIANS, ESKIMOS, AND ALEUTS IN HOUSEHOLDS WITH ONE OR MORE AMERICAN INDIAN, ESKIMO, OR ALEUT PERSONS. DATA ARE ESTIMATES BASED ON A SAMPLE; SEE INTRODUCTION. FOR MEANING OF SYMBOLS, SEE INTRODUCTION. FOR DEFINITION OF TERMS, SEE APPENDIXES A AND B)

IDENTIFIED RESERVATIONS	TOTAL, AMERICAN INDIAN, ESKIMO, AND ALEUT	ACOMA PUEBLO, N.MEX.	AGUA CALIENTE, CALIF.	ALABAMA-COUSHATTA, TEX.	ALAMO, N.MEX.	ALLEGANY, N.Y.	ALTURAS RANCHERIA, CALIF.	ANNETTE ISLANDS RESERVE, ALASKA
FEMALE CIVILIANS WORKING IN 1980								
REFERENCE PERIOD	40 487	263	-	102	83	188	...	162
AGRICULTURE, FORESTRY, AND FISHERIES	994	2	-	1	-	-	...	8
MINING	294	6	-	-	-	-	...	-
CONSTRUCTION	423	2	-	1	5	7	...	3
MANUFACTURING	4 417	6	-	35	18	19	...	37
TRANSPORTATION, COMMUNICATIONS, AND OTHER PUBLIC UTILITIES	758	11	-	9	1	-	...	9
WHOLESALE TRADE	74	-	-	-	-	-	...	-
RETAIL TRADE	2 841	24	-	8	1	12	...	27
FINANCE, INSURANCE, AND REAL ESTATE	684	-	-	3	-	4	...	3
SERVICES	20 533	145	-	24	40	83	...	52
BUSINESS AND REPAIR SERVICES	471	4	-	2	-	-	...	-
PERSONAL SERVICES, ENTERTAINMENT, AND RECREATION SERVICES	1 911	16	-	9	-	14	...	1
PROFESSIONAL AND RELATED SERVICES	18 151	125	-	13	40	69	...	51
PUBLIC ADMINISTRATION	9 470	67	-	21	18	63	...	22
INDUSTRY LOCATED ON RESERVATION								
TOTAL CIVILIANS WORKING IN 1980								
REFERENCE PERIOD	59 581	286	-	95	59	214	...	308
AGRICULTURE, FORESTRY, AND FISHERIES	4 123	4	-	-	-	1	...	20
MINING	2 096	5	-	-	-	-	...	-
CONSTRUCTION	4 572	21	-	1	8	36	...	32
MANUFACTURING	5 532	3	-	8	5	22	...	97
TRANSPORTATION, COMMUNICATIONS, AND OTHER PUBLIC UTILITIES	2 169	4	-	16	1	6	...	37
WHOLESALE TRADE	157	-	-	1	-	-	...	-
RETAIL TRADE	2 824	5	-	4	2	10	...	27
FINANCE, INSURANCE, AND REAL ESTATE	935	-	-	3	1	3	...	3
SERVICES	21 131	134	-	23	26	62	...	54
BUSINESS AND REPAIR SERVICES	726	1	-	3	-	1	...	-
PERSONAL SERVICES, ENTERTAINMENT, AND RECREATION SERVICES	1 457	4	-	11	1	16	...	3
PROFESSIONAL AND RELATED SERVICES	18 948	128	-	9	25	44	...	51
PUBLIC ADMINISTRATION	16 041	110	-	40	16	75	...	37

TABLE 26. CLASS OF WORKER AND INDUSTRY CHARACTERISTICS OF AMERICAN INDIANS, ESKIMOS, AND ALEUTS 16 YEARS OLD AND OVER FOR IDENTIFIED RESERVATIONS: 1980 - CON.

(INCLUDES AMERICAN INDIANS, ESKIMOS, AND ALEUTS IN HOUSEHOLDS WITH ONE OR MORE AMERICAN INDIAN, ESKIMO, OR ALEUT PERSONS. DATA ARE ESTIMATES BASED ON A SAMPLE; SEE INTRODUCTION. FOR MEANING OF SYMBOLS, SEE INTRODUCTION. FOR DEFINITION OF TERMS, SEE APPENDIXES A AND B)

IDENTIFIED RESERVATIONS	AUGUSTINE, CALIF.	BAD RIVER, WIS.	BARONA RANCHERIA, CALIF.	BAY MILLS, MICH.	BENTON PAIUTE, CALIF.	BERRY CREEK RANCHERIA, CALIF.	BIG JIMD RANCHERIA, CALIF.	BIG CYPRESS, FLA.
CLASS OF WORKER								
TOTAL CIVILIANS WORKING IN 1980 REFERENCE PERIOD	-	197	79	99	...	-	...	108
PRIVATE WAGE AND SALARY WORKERS	-	49	38	14	...	-	...	24
TRIBAL OR INDIAN-OWNED BUSINESS	-	7	1	6	...	-	...	11
PRIVATE COMPANY, BUSINESS, OR INDIVIDUAL	-	42	37	10	...	-	...	13
TRIBAL GOVERNMENT WORKERS	-	112	13	44	...	-	...	38
FEDERAL GOVERNMENT WORKERS	-	21	13	8	...	-	...	15
BUREAU OF INDIAN AFFAIRS OR INDIAN HEALTH SERVICE WORKERS	-	5	3	4	...	-	...	13
STATE OR LOCAL GOVERNMENT WORKERS	-	14	11	19	...	-	...	3
SELF-EMPLOYED WORKERS	-	2	4	10	...	-	...	3
IN AGRICULTURE	-	2	4	10	...	-	...	-
UNPAID FAMILY WORKERS	-	-	-	-	...	-	...	-
IN AGRICULTURE	-	-	-	-	...	-	...	-
MALE CIVILIANS WORKING IN 1980 REFERENCE PERIOD	-	100	49	57	...	-	...	54
PRIVATE WAGE AND SALARY WORKERS	-	29	29	12	...	-	...	20
TRIBAL OR INDIAN-OWNED BUSINESS	-	4	1	3	...	-	...	6
PRIVATE COMPANY, BUSINESS, OR INDIVIDUAL	-	25	27	9	...	-	...	14
TRIBAL GOVERNMENT WORKERS	-	50	10	26	...	-	...	23
FEDERAL GOVERNMENT WORKERS	-	8	5	4	...	-	...	6
BUREAU OF INDIAN AFFAIRS OR INDIAN HEALTH SERVICE WORKERS	-	-	-	1	...	-	...	4
STATE OR LOCAL GOVERNMENT WORKERS	-	11	4	6	...	-	...	2
SELF-EMPLOYED WORKERS	-	2	1	10	...	-	...	2
IN AGRICULTURE	-	2	1	10	...	-	...	-
UNPAID FAMILY WORKERS	-	-	-	-	...	-	...	-
IN AGRICULTURE	-	-	-	-	...	-	...	-
FEMALE CIVILIANS WORKING IN 1980 REFERENCE PERIOD	-	97	30	42	...	-	...	54
PRIVATE WAGE AND SALARY WORKERS	-	20	10	4	...	-	...	4
TRIBAL OR INDIAN-OWNED BUSINESS	-	4	-	2	...	-	...	5
PRIVATE COMPANY, BUSINESS, OR INDIVIDUAL	-	17	10	1	...	-	...	1
TRIBAL GOVERNMENT WORKERS	-	61	3	21	...	-	...	33
FEDERAL GOVERNMENT WORKERS	-	12	8	3	...	-	...	9
BUREAU OF INDIAN AFFAIRS OR INDIAN HEALTH SERVICE WORKERS	-	5	3	3	...	-	...	9
STATE OR LOCAL GOVERNMENT WORKERS	-	3	7	14	...	-	...	2
SELF-EMPLOYED WORKERS	-	-	3	-	...	-	...	2
IN AGRICULTURE	-	-	3	-	...	-	...	-
UNPAID FAMILY WORKERS	-	-	-	-	...	-	...	-
IN AGRICULTURE	-	-	-	-	...	-	...	-
INDUSTRY								
TOTAL CIVILIANS WORKING IN 1980 REFERENCE PERIOD	-	197	79	99	...	-	...	108
AGRICULTURE, FORESTRY, AND FISHERIES	-	3	3	12	...	-	...	20
MINING	-	-	-	-	...	-	...	1
CONSTRUCTION	-	8	17	4	...	-	...	6
MANUFACTURING	-	24	9	4	...	-	...	4
TRANSPORTATION, COMMUNICATIONS, AND OTHER PUBLIC UTILITIES	-	-	4	2	...	-	...	4
WHOLESALE TRADE	-	-	-	-	...	-	...	-
RETAIL TRADE	-	5	3	5	...	-	...	4
FINANCE, INSURANCE, AND REAL ESTATE	-	2	1	-	...	-	...	-
SERVICES	-	37	17	22	...	-	...	36
BUSINESS AND REPAIR SERVICES	-	11	2	1	...	-	...	-
PERSONAL SERVICES, ENTERTAINMENT, AND RECREATION SERVICES	-	-	4	-	...	-	...	1
PROFESSIONAL AND RELATED SERVICES	-	26	11	21	...	-	...	35
PUBLIC ADMINISTRATION	-	119	24	49	...	-	...	34
MALE CIVILIANS WORKING IN 1980 REFERENCE PERIOD	-	100	49	57	...	-	...	54
AGRICULTURE, FORESTRY, AND FISHERIES	-	3	2	12	...	-	...	17
MINING	-	-	-	-	...	-	...	1
CONSTRUCTION	-	8	16	3	...	-	...	3
MANUFACTURING	-	18	7	4	...	-	...	-
TRANSPORTATION, COMMUNICATIONS, AND OTHER PUBLIC UTILITIES	-	-	3	1	...	-	...	4
WHOLESALE TRADE	-	-	-	-	...	-	...	-
RETAIL TRADE	-	2	1	4	...	-	...	2
FINANCE, INSURANCE, AND REAL ESTATE	-	-	-	-	...	-	...	-
SERVICES	-	17	7	9	...	-	...	3
BUSINESS AND REPAIR SERVICES	-	4	1	-	...	-	...	-
PERSONAL SERVICES, ENTERTAINMENT, AND RECREATION SERVICES	-	-	1	-	...	-	...	1
PROFESSIONAL AND RELATED SERVICES	-	13	4	3	...	-	...	4
PUBLIC ADMINISTRATION	-	33	13	30	...	-	...	19

TABLE 26. CLASS OF WORKER AND INDUSTRY CHARACTERISTICS OF AMERICAN INDIANS, ESKIMOS, AND ALEUTS 16 YEARS OLD AND OVER FOR IDENTIFIED RESERVATIONS: 1980 - CON.

(INCLUDES AMERICAN INDIANS, ESKIMOS, AND ALEUTS IN HOUSEHOLDS WITH ONE OR MORE AMERICAN INDIAN, ESKIMO, OR ALEUT PERSONS. DATA ARE ESTIMATES BASED ON A SAMPLE; SEE INTRODUCTION. FOR MEANING OF SYMBOLS, SEE INTRODUCTION. FOR DEFINITION OF TERMS, SEE APPENDIXES A AND B)

IDENTIFIED RESERVATIONS	AUGUSTINE, CALIF.	BAD RIVER, WIS.	BARONA RANCHERIA, CALIF.	BAY MILLS, MICH.	BENTON PAIUTE, CALIF.	BERRY CREEK RANCHERIA, CALIF.	BIG BEND RANCHERIA, CALIF.	BIG CYPRESS, FLA.
FEMALE CIVILIANS WORKING IN 1980 REFERENCE PERIOD	-	97	30	42	...	-	...	54
AGRICULTURE, FORESTRY, AND FISHERIES	-	-	1	-	...	-	...	3
MINING	-	-	-	-	...	-	...	-
CONSTRUCTION	-	-	1	1	...	-	...	1
MANUFACTURING	-	6	2	-	...	-	...	4
TRANSPORTATION, COMMUNICATIONS, AND OTHER PUBLIC UTILITIES	-	-	1	1	...	-	...	-
WHOLESALE TRADE	-	-	-	-	...	-	...	-
RETAIL TRADE	-	4	2	2	...	-	...	1
FINANCE, INSURANCE, AND REAL ESTATE	-	2	1	-	...	-	...	-
SERVICES	-	20	11	19	...	-	...	30
BUSINESS AND REPAIR SERVICES	-	8	1	1	...	-	...	-
PERSONAL SERVICES, ENTERTAINMENT, AND RECREATION SERVICES	-	-	3	-	...	-	...	-
PROFESSIONAL AND RELATED SERVICES	-	13	6	18	...	-	...	30
PUBLIC ADMINISTRATION	-	44	11	19	...	-	...	15
INDUSTRY LOCATED ON RESERVATION								
TOTAL CIVILIANS WORKING IN 1980 REFERENCE PERIOD	-	131	18	54	...	-	...	94
AGRICULTURE, FORESTRY, AND FISHERIES	-	1	1	4	...	-	...	18
MINING	-	-	-	-	...	-	...	-
CONSTRUCTION	-	2	2	1	...	-	...	6
MANUFACTURING	-	6	-	-	...	-	...	4
TRANSPORTATION, COMMUNICATIONS, AND OTHER PUBLIC UTILITIES	-	-	-	-	...	-	...	2
WHOLESALE TRADE	-	-	-	-	...	-	...	-
RETAIL TRADE	-	2	1	3	...	-	...	4
FINANCE, INSURANCE, AND REAL ESTATE	-	-	-	-	...	-	...	-
SERVICES	-	14	5	13	...	-	...	32
BUSINESS AND REPAIR SERVICES	-	6	-	-	...	-	...	-
PERSONAL SERVICES, ENTERTAINMENT, AND RECREATION SERVICES	-	-	1	-	...	-	...	1
PROFESSIONAL AND RELATED SERVICES	-	8	4	13	...	-	...	31
PUBLIC ADMINISTRATION	-	105	9	33	...	-	...	29

TABLE 26. CLASS OF WORKER AND INDUSTRY CHARACTERISTICS OF AMERICAN INDIANS, ESKIMOS, AND ALEUTS 16 YEARS OLD AND OVER FOR IDENTIFIED RESERVATIONS: 1980 — CON.

(INCLUDES AMERICAN INDIANS, ESKIMOS, AND ALEUTS IN HOUSEHOLD WITH ONE OR MORE AMERICAN INDIAN, ESKIMO, OR ALEUT PERSONS. DATA ARE ESTIMATES BASED ON A SAMPLE; SEE INTRODUCTION. FOR MEANING OF SYMBOLS, SEE INTRODUCTION. FOR DEFINITION OF TERMS, SEE APPENDIXES A AND B)

IDENTIFIED RESERVATIONS	BIG LAGOON RANCHERIA, CALIF.	BIG PINE RANCHERIA, CALIF.	BISHOP RANCHERIA, CALIF.	BLACKFEET, MONT.	BOIS FORTE (NETT LAKE), MINN.	BRIDGEPORT COLONY, CALIF.	BRIGHTON, FLA.	BURNS, OREG.
CLASS OF WORKER								
TOTAL CIVILIANS WORKING IN 1980 REFERENCE PERIOD	...	79	276	1 665	123	23	132	55
PRIVATE WAGE AND SALARY WORKERS	...	23	154	514	20	8	49	25
TRIBAL OR INDIAN-OWNED BUSINESS	...	6	10	138	14	-	28	5
PRIVATE COMPANY, BUSINESS, OR INDIVIDUAL	...	17	144	376	6	8	21	21
TRIBAL GOVERNMENT WORKERS	...	7	44	331	70	-	55	19
FEDERAL GOVERNMENT WORKERS	...	16	17	379	8	6	13	7
BUREAU OF INDIAN AFFAIRS OR INDIAN HEALTH SERVICE WORKERS	...	2	5	170	4	-	11	-
STATE OR LOCAL GOVERNMENT WORKERS	...	29	47	243	22	8	12	2
SELF-EMPLOYED WORKERS	...	4	14	159	3	-	2	1
IN AGRICULTURE	...	4	14	159	3	-	2	1
UNPAID FAMILY WORKERS	...	-	-	19	-	-	-	-
IN AGRICULTURE	...	-	-	19	-	-	-	-
MALE CIVILIANS WORKING IN 1980 REFERENCE PERIOD	...	35	141	906	64	15	71	30
PRIVATE WAGE AND SALARY WORKERS	...	12	90	327	15	5	30	13
TRIBAL OR INDIAN-OWNED BUSINESS	...	2	3	96	11	-	17	3
PRIVATE COMPANY, BUSINESS, OR INDIVIDUAL	...	9	88	232	4	5	13	10
TRIBAL GOVERNMENT WORKERS	...	1	15	162	32	-	26	9
FEDERAL GOVERNMENT WORKERS	...	3	3	170	4	5	9	8
BUREAU OF INDIAN AFFAIRS OR INDIAN HEALTH SERVICE WORKERS	...	-	-	86	3	-	9	-
STATE OR LOCAL GOVERNMENT WORKERS	...	18	27	184	10	5	6	2
SELF-EMPLOYED WORKERS	...	2	8	130	3	-	-	1
IN AGRICULTURE	...	2	8	130	3	-	-	1
UNPAID FAMILY WORKERS	...	-	-	9	-	-	-	-
IN AGRICULTURE	...	-	-	9	-	-	-	-
FEMALE CIVILIANS WORKING IN 1980 REFERENCE PERIOD	...	43	134	759	59	8	61	25
PRIVATE WAGE AND SALARY WORKERS	...	11	64	187	5	4	19	13
TRIBAL OR INDIAN-OWNED BUSINESS	...	3	7	42	3	-	11	2
PRIVATE COMPANY, BUSINESS, OR INDIVIDUAL	...	8	56	145	2	4	8	11
TRIBAL GOVERNMENT WORKERS	...	6	31	169	38	-	29	10
FEDERAL GOVERNMENT WORKERS	...	14	14	209	4	1	4	2
BUREAU OF INDIAN AFFAIRS OR INDIAN HEALTH SERVICE WORKERS	...	2	5	84	1	-	2	-
STATE OR LOCAL GOVERNMENT WORKERS	...	11	20	155	12	4	7	-
SELF-EMPLOYED WORKERS	...	1	6	29	-	-	2	-
IN AGRICULTURE	...	1	6	29	-	-	2	-
UNPAID FAMILY WORKERS	...	-	-	10	-	-	-	-
IN AGRICULTURE	...	-	-	10	-	-	-	-
INDUSTRY								
TOTAL CIVILIANS WORKING IN 1980 REFERENCE PERIOD	...	79	276	1 665	123	23	132	55
AGRICULTURE, FORESTRY, AND FISHERIES	...	7	11	188	4	4	31	7
MINING	...	8	30	14	-	-	1	-
CONSTRUCTION	...	2	37	203	5	5	18	-
MANUFACTURING	...	1	20	107	18	-	10	13
TRANSPORTATION, COMMUNICATIONS, AND OTHER PUBLIC UTILITIES	...	1	21	32	4	-	6	1
WHOLESALE TRADE	...	-	-	5	-	-	1	-
RETAIL TRADE	...	9	14	127	1	-	4	1
FINANCE, INSURANCE, AND REAL ESTATE	...	-	1	30	2	-	2	1
SERVICES	...	31	111	594	28	12	35	21
BUSINESS AND REPAIR SERVICES	...	1	8	29	1	-	-	-
PERSONAL SERVICES, ENTERTAINMENT, AND RECREATION SERVICES	...	6	32	67	-	4	2	7
PROFESSIONAL AND RELATED SERVICES	...	24	72	498	27	8	33	14
PUBLIC ADMINISTRATION	...	20	30	345	61	2	23	11
MALE CIVILIANS WORKING IN 1980 REFERENCE PERIOD	...	35	141	906	64	15	71	30
AGRICULTURE, FORESTRY, AND FISHERIES	...	4	5	162	4	4	21	5
MINING	...	8	29	12	-	-	1	-
CONSTRUCTION	...	2	36	189	4	5	18	-
MANUFACTURING	...	-	15	52	16	-	4	8
TRANSPORTATION, COMMUNICATIONS, AND OTHER PUBLIC UTILITIES	...	-	14	25	4	-	3	1
WHOLESALE TRADE	...	-	-	5	-	-	1	-
RETAIL TRADE	...	4	2	53	-	-	-	1
FINANCE, INSURANCE, AND REAL ESTATE	...	-	-	15	-	-	1	1
SERVICES	...	11	26	192	9	3	8	7
BUSINESS AND REPAIR SERVICES	...	1	3	14	1	-	-	-
PERSONAL SERVICES, ENTERTAINMENT, AND RECREATION SERVICES	...	1	7	28	-	-	2	3
PROFESSIONAL AND RELATED SERVICES	...	8	15	150	8	5	5	4
PUBLIC ADMINISTRATION	...	7	14	201	27	1	13	7

TABLE 36. CLASS OF WORKER AND INDUSTRY CHARACTERISTICS OF AMERICAN INDIANS, ESKIMOS, AND ALEUTS 16 YEARS OLD AND OVER FOR IDENTIFIED RESERVATIONS: 1980 - CON.

(INCLUDES AMERICAN INDIANS, ESKIMOS, AND ALEUTS IN HOUSEHOLDS WITH ONE OR MORE AMERICAN INDIAN, ESKIMO, OR ALEUT PERSONS. DATA ARE ESTIMATED BASED ON A SAMPLE; SEE INTRODUCTION. FOR MEANING OF SYMBOLS, SEE INTRODUCTION. FOR DEFINITION OF TERMS, SEE APPENDIXES A AND B)

IDENTIFIED RESERVATIONS	BIG LAGOON RANCHERIA, CALIF.	BIG PINE RANCHERIA, CALIF.	BISHOP RANCHERIA, CALIF.	BLACKFEET, MONT.	BOIS FORTE (NETT LAKE), MINN.	BRIDGEPORT COLONY, CALIF.	BRIGHTON, FLA.	BURNS, OREG.
FEMALE CIVILIANS WORKING IN 1980								
REFERENCE PERIOD	...	43	134	759	59	8	61	25
AGRICULTURE, FORESTRY, AND FISHERIES	...	3	6	25	-	-	10	2
MINING	...	-	1	2	-	-	-	-
CONSTRUCTION	...	-	1	14	1	-	-	-
MANUFACTURING	...	1	5	35	2	-	6	5
TRANSPORTATION, COMMUNICATIONS, AND OTHER PUBLIC UTILITIES	...	1	6	6	-	-	2	-
WHOLESALE TRADE	...	-	-	-	-	-	-	-
RETAIL TRADE	...	5	12	73	1	-	4	-
FINANCE, INSURANCE, AND REAL ESTATE	...	-	1	16	2	-	1	-
SERVICES	...	20	85	402	19	7	27	14
BUSINESS AND REPAIR SERVICES	...	-	4	14	-	-	-	-
PERSONAL SERVICES, ENTERTAINMENT, AND RECREATION SERVICES	...	5	25	39	-	4	-	4
PROFESSIONAL AND RELATED SERVICES	...	16	56	348	19	4	27	10
PUBLIC ADMINISTRATION	...	13	16	164	34	1	10	4
INDUSTRY LOCATED ON RESERVATION								
TOTAL CIVILIANS WORKING IN 1980								
REFERENCE PERIOD	...	24	69	1 234	109	1	90	14
AGRICULTURE, FORESTRY, AND FISHERIES	...	-	1	131	3	-	17	-
MINING	...	-	1	12	-	-	1	-
CONSTRUCTION	...	-	3	139	4	1	9	-
MANUFACTURING	...	-	-	83	14	-	7	-
TRANSPORTATION, COMMUNICATIONS, AND OTHER PUBLIC UTILITIES	...	-	2	25	4	-	3	-
WHOLESALE TRADE	...	-	-	3	-	-	1	-
RETAIL TRADE	...	5	1	96	1	-	3	-
FINANCE, INSURANCE, AND REAL ESTATE	...	-	-	18	1	-	1	-
SERVICES	...	8	39	432	23	-	26	6
BUSINESS AND REPAIR SERVICES	...	1	1	22	-	-	-	-
PERSONAL SERVICES, ENTERTAINMENT, AND RECREATION SERVICES	...	1	3	45	-	-	2	-
PROFESSIONAL AND RELATED SERVICES	...	6	35	365	23	-	24	6
PUBLIC ADMINISTRATION	...	11	22	275	39	-	21	8

TABLE 26. CLASS OF WORKER AND INDUSTRY CHARACTERISTICS OF AMERICAN INDIANS, ESKIMOS, AND ALEUTS 16 YEARS OLD AND OVER FOR IDENTIFIED RESERVATIONS: 1980 — CON.

[INCLUDES AMERICAN INDIANS, ESKIMOS, AND ALEUTS IN HOUSEHOLDS WITH ONE OR MORE AMERICAN INDIAN, ESKIMO, OR ALEUT PERSONS. DATA ARE ESTIMATES BASED ON A SAMPLE; SEE INTRODUCTION. FOR MEANING OF SYMBOLS, SEE INTRODUCTION. FOR DEFINITION OF TERMS, SEE APPENDIXES A AND B]

IDENTIFIED RESERVATIONS	CABAZON, CALIF.	CACHIL DEHE RANCHERIA, CALIF.	CAHUILLA, CALIF.	CAMPO, CALIF.	CAMP VERDE, ARIZ.	CANONCITO, N.MEX.	CAPITAN GRANDE, CALIF.	CARSON COLONY, NEV.
CLASS OF WORKER								
TOTAL CIVILIANS WORKING IN 1980 REFERENCE PERIOD	...	...	...	17	42	156	-	73
PRIVATE WAGE AND SALARY WORKERS.	...	...	...	6	21	47	-	34
TRIBAL OR INDIAN-OWNED BUSINESS.	...	...	...	1	1	3	-	9
PRIVATE COMPANY, BUSINESS, OR INDIVIDUAL.	...	...	...	5	20	44	-	26
TRIBAL GOVERNMENT WORKERS.	...	...	...	3	8	51	-	6
FEDERAL GOVERNMENT WORKERS	...	...	...	7	3	47	-	7
BUREAU OF INDIAN AFFAIRS OR INDIAN HEALTH SERVICE WORKERS.	...	...	...	1	2	36	-	6
STATE OR LOCAL GOVERNMENT WORKERS.	...	...	...	2	6	6	-	28
SELF-EMPLOYED WORKERS.	...	...	...	-	2	7	-	-
IN AGRICULTURE	...	...	...	-	2	7	-	-
UNPAID FAMILY WORKERS.	...	...	...	-	-	-	-	-
IN AGRICULTURE	...	...	...	-	-	-	-	-
MALE CIVILIANS WORKING IN 1980 REFERENCE PERIOD	...	...	...	9	18	81	-	34
PRIVATE WAGE AND SALARY WORKERS.	...	...	...	2	10	34	-	15
TRIBAL OR INDIAN-OWNED BUSINESS.	...	...	...	-	-	3	-	-
PRIVATE COMPANY, BUSINESS, OR INDIVIDUAL.	...	...	...	2	10	31	-	15
TRIBAL GOVERNMENT WORKERS.	...	...	...	1	2	22	-	4
FEDERAL GOVERNMENT WORKERS	...	...	...	3	2	21	-	4
BUREAU OF INDIAN AFFAIRS OR INDIAN HEALTH SERVICE WORKERS.	...	...	...	1	2	14	-	2
STATE OR LOCAL GOVERNMENT WORKERS.	...	...	...	2	3	1	-	14
SELF-EMPLOYED WORKERS.	...	...	...	-	1	3	-	-
IN AGRICULTURE	...	...	...	-	1	3	-	-
UNPAID FAMILY WORKERS.	...	...	...	-	-	-	-	-
IN AGRICULTURE	...	...	...	-	-	-	-	-
FEMALE CIVILIANS WORKING IN 1980 REFERENCE PERIOD	...	...	...	8	24	75	-	37
PRIVATE WAGE AND SALARY WORKERS.	...	...	...	3	11	12	-	18
TRIBAL OR INDIAN-OWNED BUSINESS.	...	...	...	1	1	-	-	9
PRIVATE COMPANY, BUSINESS, OR INDIVIDUAL.	...	...	...	2	10	12	-	9
TRIBAL GOVERNMENT WORKERS.	...	...	...	1	6	29	-	2
FEDERAL GOVERNMENT WORKERS	...	...	...	4	1	26	-	4
BUREAU OF INDIAN AFFAIRS OR INDIAN HEALTH SERVICE WORKERS.	...	...	...	-	-	22	-	4
STATE OR LOCAL GOVERNMENT WORKERS.	...	...	...	-	5	4	-	13
SELF-EMPLOYED WORKERS.	...	...	...	-	1	4	-	-
IN AGRICULTURE	...	...	...	-	1	4	-	-
UNPAID FAMILY WORKERS.	...	...	...	-	-	-	-	-
IN AGRICULTURE	...	...	...	-	-	-	-	-
INDUSTRY								
TOTAL CIVILIANS WORKING IN 1980 REFERENCE PERIOD	...	...	...	17	42	156	-	73
AGRICULTURE, FORESTRY, AND FISHERIES	...	...	...	2	1	2	-	2
MINING	...	...	...	-	-	6	-	1
CONSTRUCTION	...	...	...	5	-	13	-	6
MANUFACTURING.	...	...	...	-	15	15	-	5
TRANSPORTATION, COMMUNICATIONS, AND OTHER PUBLIC UTILITIES.	...	...	...	-	1	9	-	2
WHOLESALE TRADE.	...	...	...	-	-	3	-	-
RETAIL TRADE	...	...	...	-	1	5	-	9
FINANCE, INSURANCE, AND REAL ESTATE.	...	...	...	-	2	-	-	-
SERVICES	...	...	...	8	8	63	-	19
BUSINESS AND REPAIR SERVICES	...	...	...	1	-	1	-	4
PERSONAL SERVICES, ENTERTAINMENT, AND RECREATION SERVICES	...	...	...	1	4	2	-	10
PROFESSIONAL AND RELATED SERVICES.	...	...	...	6	4	59	-	5
PUBLIC ADMINISTRATION.	...	...	...	2	14	40	-	27
MALE CIVILIANS WORKING IN 1980 REFERENCE PERIOD	...	...	...	9	18	81	-	36
AGRICULTURE, FORESTRY, AND FISHERIES	...	...	...	1	-	-	-	2
MINING	...	...	...	-	-	3	-	1
CONSTRUCTION	...	...	...	5	-	13	-	5
MANUFACTURING.	...	...	...	-	6	12	-	4
TRANSPORTATION, COMMUNICATIONS, AND OTHER PUBLIC UTILITIES.	...	...	...	-	1	8	-	-
WHOLESALE TRADE.	...	...	...	-	-	3	-	-
RETAIL TRADE	...	...	...	-	1	1	-	1
FINANCE, INSURANCE, AND REAL ESTATE.	...	...	...	-	-	-	-	-
SERVICES	...	...	...	1	4	22	-	8
BUSINESS AND REPAIR SERVICES	...	...	...	-	-	1	-	3
PERSONAL SERVICES, ENTERTAINMENT, AND RECREATION SERVICES	...	...	...	-	-	-	-	-
PROFESSIONAL AND RELATED SERVICES.	...	...	...	1	2	1	-	4
PUBLIC ADMINISTRATION.	...	...	...	2	8	19	-	19
						17		

TABLE 36. CLASS OF WORKER AND INDUSTRY CHARACTERISTICS OF AMERICAN INDIANS, ESKIMOS, AND ALEUTS 16 YEARS OLD AND OVER FOR IDENTIFIED RESERVATIONS: 1980 — CON.

(INCLUDES AMERICAN INDIANS, ESKIMOS, AND ALEUTS IN HOUSEHOLDS WITH ONE OR MORE AMERICAN INDIAN, ESKIMO, OR ALEUT PERSONS. DATA ARE ESTIMATES BASED ON A SAMPLE; SEE INTRODUCTION. FOR MEANING OF SYMBOLS, SEE INTRODUCTION. FOR DEFINITION OF TERMS, SEE APPENDIXES A AND B)

IDENTIFIED RESERVATIONS	CABAZON, CALIF.	CACHIL DEHE RANCHERIA, CALIF.	CAHUILLA, CALIF.	CAMPO, CALIF.	CAMP VERDE, ARIZ.	CANONCITO, N.MEX.	CAPITAN GRANDE, CALIF.	CARSON COLONY, NEV.
FEMALE CIVILIANS WORKING IN 1980								
REFERENCE PERIOD	...	...	...	8	24	75	-	37
AGRICULTURE, FORESTRY, AND FISHERIES	...	...	...	1	1	2	-	-
MINING	...	...	...	-	-	1	-	-
CONSTRUCTION	...	...	...	-	-	-	-	1
MANUFACTURING	...	...	...	-	9	3	-	1
TRANSPORTATION, COMMUNICATIONS, AND OTHER PUBLIC UTILITIES	...	...	...	-	-	1	-	2
WHOLESALE TRADE	...	...	...	-	-	-	-	-
RETAIL TRADE	...	...	...	-	-	4	-	8
FINANCE, INSURANCE, AND REAL ESTATE	...	...	...	-	2	-	-	-
SERVICES	...	...	...	7	4	41	-	11
BUSINESS AND REPAIR SERVICES	...	...	...	1	-	-	-	1
PERSONAL SERVICES, ENTERTAINMENT, AND RECREATION SERVICES	...	...	...	1	2	1	-	5
PROFESSIONAL AND RELATED SERVICES	...	...	...	5	2	40	-	5
PUBLIC ADMINISTRATION	...	...	...	-	8	23	-	13
INDUSTRY LOCATED ON RESERVATION								
TOTAL CIVILIANS WORKING IN 1980								
REFERENCE PERIOD	...	...	...	8	15	99	-	14
AGRICULTURE, FORESTRY, AND FISHERIES	...	...	...	-	1	2	-	-
MINING	...	...	...	-	-	1	-	-
CONSTRUCTION	...	...	...	1	-	3	-	-
MANUFACTURING	...	...	...	-	2	4	-	-
TRANSPORTATION, COMMUNICATIONS, AND OTHER PUBLIC UTILITIES	...	...	...	-	-	6	-	-
WHOLESALE TRADE	...	...	...	-	-	-	-	-
RETAIL TRADE	...	...	...	-	-	2	-	7
FINANCE, INSURANCE, AND REAL ESTATE	...	...	...	-	2	-	-	-
SERVICES	...	...	...	7	1	53	-	2
BUSINESS AND REPAIR SERVICES	...	...	...	1	-	-	-	1
PERSONAL SERVICES, ENTERTAINMENT, AND RECREATION SERVICES	...	...	...	1	1	2	-	1
PROFESSIONAL AND RELATED SERVICES	...	...	...	5	-	30	-	-
PUBLIC ADMINISTRATION	...	...	...	-	9	28	-	5

TABLE 26. CLASS OF WORKER AND INDUSTRY CHARACTERISTICS OF AMERICAN INDIANS, ESKIMOS, AND ALEUTS 16 YEARS OLD AND OVER FOR IDENTIFIED RESERVATIONS: 1980 — CON.

[INCLUDES AMERICAN INDIANS, ESKIMOS, AND ALEUTS IN HOUSEHOLDS WITH ONE OR MORE AMERICAN INDIAN, ESKIMO, OR ALEUT PERSONS. DATA ARE ESTIMATES BASED ON A SAMPLE; SEE INTRODUCTION. FOR MEANING OF SYMBOLS, SEE INTRODUCTION. FOR DEFINITION OF TERMS, SEE APPENDIXES A AND B]

IDENTIFIED RESERVATIONS	CATAWBA, S.C.	CATTARAUGUS, N.Y.	CEDARVILLE RANCHERIA, CALIF.	CHEHALIS, WASH.	CHEMEHUEVI, CALIF.	CHEYENNE RIVER, S.DAK.	CHITIMACHA, LA.	COCHITI PUEBLO, N.MEX.
CLASS OF WORKER								
TOTAL CIVILIANS WORKING IN 1980 REFERENCE PERIOD	395	359	...	52	...	399	65	167
PRIVATE WAGE AND SALARY WORKERS	337	242	...	8	...	37	47	34
TRIBAL OR INDIAN-OWNED BUSINESS	-	23	...	1	...	5	1	1
PRIVATE COMPANY, BUSINESS, OR INDIVIDUAL	337	219	...	7	...	32	46	33
TRIBAL GOVERNMENT WORKERS	-	117	...	26	...	183	13	36
FEDERAL GOVERNMENT WORKERS	2	62	...	1	...	72	4	62
BUREAU OF INDIAN AFFAIRS OR INDIAN HEALTH SERVICE WORKERS	-	5	...	-	...	46	6	18
STATE OR LOCAL GOVERNMENT WORKERS	46	133	...	6	...	20	-	31
SELF-EMPLOYED WORKERS	11	5	...	11	...	83	-	9
IN AGRICULTURE	11	5	...	11	...	83	-	9
UNPAID FAMILY WORKERS	-	-	...	-	...	4	-	-
IN AGRICULTURE	-	-	...	-	...	4	-	-
MALE CIVILIANS WORKING IN 1980 REFERENCE PERIOD	254	280	...	26	...	243	43	97
PRIVATE WAGE AND SALARY WORKERS	214	177	...	6	...	25	38	25
TRIBAL OR INDIAN-OWNED BUSINESS	-	17	...	1	...	3	-	1
PRIVATE COMPANY, BUSINESS, OR INDIVIDUAL	214	160	...	5	...	22	38	24
TRIBAL GOVERNMENT WORKERS	-	67	...	9	...	108	5	17
FEDERAL GOVERNMENT WORKERS	-	21	...	1	...	26	-	33
BUREAU OF INDIAN AFFAIRS OR INDIAN HEALTH SERVICE WORKERS	-	-	...	-	...	15	-	3
STATE OR LOCAL GOVERNMENT WORKERS	29	30	...	2	...	5	-	17
SELF-EMPLOYED WORKERS	11	5	...	8	...	76	-	3
IN AGRICULTURE	11	5	...	8	...	76	-	3
UNPAID FAMILY WORKERS	-	-	...	-	...	4	-	-
IN AGRICULTURE	-	-	...	-	...	4	-	-
FEMALE CIVILIANS WORKING IN 1980 REFERENCE PERIOD	141	279	...	26	...	154	22	69
PRIVATE WAGE AND SALARY WORKERS	122	65	...	2	...	12	9	11
TRIBAL OR INDIAN-OWNED BUSINESS	-	6	...	-	...	2	1	-
PRIVATE COMPANY, BUSINESS, OR INDIVIDUAL	122	59	...	2	...	10	7	11
TRIBAL GOVERNMENT WORKERS	-	70	...	17	...	75	8	13
FEDERAL GOVERNMENT WORKERS	2	41	...	-	...	46	6	29
BUREAU OF INDIAN AFFAIRS OR INDIAN HEALTH SERVICE WORKERS	-	5	...	-	...	30	6	7
STATE OR LOCAL GOVERNMENT WORKERS	17	102	...	3	...	14	-	14
SELF-EMPLOYED WORKERS	-	-	...	3	...	7	-	3
IN AGRICULTURE	-	-	...	3	...	7	-	3
UNPAID FAMILY WORKERS	-	-	...	-	...	-	-	-
IN AGRICULTURE	-	-	...	-	...	-	-	-
INDUSTRY								
TOTAL CIVILIANS WORKING IN 1980 REFERENCE PERIOD	395	359	...	52	...	399	65	167
AGRICULTURE, FORESTRY, AND FISHERIES	3	19	...	4	...	104	-	1
MINING	-	-	...	-	...	-	26	1
CONSTRUCTION	73	122	...	3	...	11	4	12
MANUFACTURING	180	82	...	4	...	2	5	14
TRANSPORTATION, COMMUNICATIONS, AND OTHER PUBLIC UTILITIES	22	9	...	-	...	10	2	1
WHOLESALE TRADE	1	-	...	-	...	1	-	-
RETAIL TRADE	37	7	...	7	...	5	4	-
FINANCE, INSURANCE, AND REAL ESTATE	4	3	...	-	...	2	-	6
SERVICES	68	230	...	16	...	106	15	72
BUSINESS AND REPAIR SERVICES	13	5	...	1	...	1	1	6
PERSONAL SERVICES, ENTERTAINMENT, AND RECREATION SERVICES	10	18	...	1	...	2	3	6
PROFESSIONAL AND RELATED SERVICES	45	207	...	14	...	103	11	61
PUBLIC ADMINISTRATION	7	87	...	17	...	158	10	57
MALE CIVILIANS WORKING IN 1980 REFERENCE PERIOD	254	280	...	26	...	245	43	97
AGRICULTURE, FORESTRY, AND FISHERIES	3	16	...	4	...	96	-	1
MINING	-	-	...	-	...	-	26	1
CONSTRUCTION	71	119	...	3	...	11	4	11
MANUFACTURING	112	44	...	3	...	1	5	9
TRANSPORTATION, COMMUNICATIONS, AND OTHER PUBLIC UTILITIES	13	7	...	-	...	6	2	1
WHOLESALE TRADE	1	-	...	-	...	-	-	-
RETAIL TRADE	14	2	...	3	...	1	-	-
FINANCE, INSURANCE, AND REAL ESTATE	-	1	...	-	...	-	-	3
SERVICES	36	54	...	5	...	31	4	35
BUSINESS AND REPAIR SERVICES	13	5	...	1	...	-	-	6
PERSONAL SERVICES, ENTERTAINMENT, AND RECREATION SERVICES	5	14	...	1	...	-	-	4
PROFESSIONAL AND RELATED SERVICES	18	33	...	3	...	31	4	23
PUBLIC ADMINISTRATION	4	35	...	7	...	100	2	34

TABLE 36. CLASS OF WORKER AND INDUSTRY CHARACTERISTICS OF AMERICAN INDIANS, ESKIMOS, AND ALEUTS 16 YEARS OLD AND OVER FOR IDENTIFIED RESERVATIONS: 1980 — Con.

(INCLUDES AMERICAN INDIANS, ESKIMOS, AND ALEUTS IN HOUSEHOLDS WITH ONE OR MORE AMERICAN INDIAN, ESKIMO, OR ALEUT PERSONS. DATA ARE ESTIMATES BASED ON A SAMPLE; SEE INTRODUCTION. FOR MEANING OF SYMBOLS, SEE INTRODUCTION. FOR DEFINITION OF TERMS, SEE APPENDIXES A AND B)

IDENTIFIED RESERVATIONS	CATAWBA, S.C.	CATTARAUGUS, N.Y.	CEDARVILLE RANCHERIA, CALIF.	CHEHALIS, WASH.	CHEMEHUEVI, CALIF.	CHEYENNE RIVER, S.DAK.	CHITIMACHA, LA.	COCHITI PUEBLO, N.MEX.
FEMALE CIVILIANS WORKING IN 1980 REFERENCE PERIOD	141	279	...	26	...	154	22	69
AGRICULTURE, FORESTRY, AND FISHERIES	-	3	...	-	...	8	-	-
MINING	-	-	...	-	...	-	-	-
CONSTRUCTION	2	3	...	-	...	-	-	2
MANUFACTURING	68	38	...	1	...	1	-	6
TRANSPORTATION, COMMUNICATIONS, AND OTHER PUBLIC UTILITIES	9	2	...	-	...	4	-	-
WHOLESALE TRADE	-	-	...	-	...	1	-	-
RETAIL TRADE	23	5	...	4	...	4	4	-
FINANCE, INSURANCE, AND REAL ESTATE	4	1	...	-	...	2	-	3
SERVICES	32	176	...	11	...	76	11	37
BUSINESS AND REPAIR SERVICES	-	-	...	-	...	1	1	-
PERSONAL SERVICES, ENTERTAINMENT, AND RECREATION SERVICES	4	4	...	-	...	2	3	2
PROFESSIONAL AND RELATED SERVICES	28	172	...	11	...	72	7	36
PUBLIC ADMINISTRATION	3	51	...	10	...	58	7	21
INDUSTRY LOCATED ON RESERVATION								
TOTAL CIVILIANS WORKING IN 1980 REFERENCE PERIOD	7	146	...	39	...	350	20	77
AGRICULTURE, FORESTRY, AND FISHERIES	-	-	...	3	...	94	-	1
MINING	-	-	...	-	...	-	-	-
CONSTRUCTION	-	26	...	2	...	7	-	10
MANUFACTURING	1	4	...	2	...	1	-	13
TRANSPORTATION, COMMUNICATIONS, AND OTHER PUBLIC UTILITIES	-	3	...	-	...	8	-	1
WHOLESALE TRADE	-	-	...	-	...	-	-	-
RETAIL TRADE	-	-	...	5	...	2	-	-
FINANCE, INSURANCE, AND REAL ESTATE	-	3	...	-	...	1	-	1
SERVICES	5	56	...	11	...	92	10	15
BUSINESS AND REPAIR SERVICES	-	-	...	-	...	1	1	1
PERSONAL SERVICES, ENTERTAINMENT, AND RECREATION SERVICES	-	9	...	1	...	2	1	3
PROFESSIONAL AND RELATED SERVICES	5	47	...	10	...	89	7	11
PUBLIC ADMINISTRATION	-	54	...	16	...	144	10	35

TABLE 26. CLASS OF WORKER AND INDUSTRY CHARACTERISTICS OF AMERICAN INDIANS, ESKIMOS, AND ALEUTS 16 YEARS OLD AND OVER FOR IDENTIFIED RESERVATIONS: 1980 — CON.

[INCLUDES AMERICAN INDIANS, ESKIMOS, AND ALEUTS IN HOUSEHOLDS WITH ONE OR MORE AMERICAN INDIAN, ESKIMO, OR ALEUT PERSONS. DATA ARE ESTIMATES BASED ON A SAMPLE; SEE INTRODUCTION. FOR MEANING OF SYMBOLS, SEE INTRODUCTION. FOR DEFINITION OF TERMS, SEE APPENDIXES A AND B]

IDENTIFIED RESERVATIONS	COCOPAH, ARIZ.	COEUR D'ALENE, IDAHO	COLD SPRINGS RANCHERIA, CALIF.	COLORADO RIVER, ARIZ.-CALIF.			COLVILLE, WASH.	CORTINA RANCHERIA, CALIF.
				TOTAL	ARIZONA	CALIFORNIA		
CLASS OF WORKER								
TOTAL CIVILIANS WORKING IN 1980 REFERENCE PERIOD	83	146	11	650	643	...	1 304	...
PRIVATE WAGE AND SALARY WORKERS	18	32	4	218	216	...	452	...
TRIBAL OR INDIAN-OWNED BUSINESS	-	18	-	65	63	...	229	...
PRIVATE COMPANY, BUSINESS, OR INDIVIDUAL	18	14	4	153	153	...	223	...
TRIBAL GOVERNMENT WORKERS	30	74	3	176	175	...	422	...
FEDERAL GOVERNMENT WORKERS	24	16	4	158	157	...	243	...
BUREAU OF INDIAN AFFAIRS OR INDIAN HEALTH SERVICE WORKERS	1	8	1	133	132	...	179	...
STATE OR LOCAL GOVERNMENT WORKERS	9	12	1	62	62	...	80	...
SELF-EMPLOYED WORKERS	1	11	-	35	33	...	100	...
IN AGRICULTURE	1	11	-	35	33	...	100	...
UNPAID FAMILY WORKERS	-	2	-	1	1	...	7	...
IN AGRICULTURE	-	2	-	1	1	...	7	...
MALE CIVILIANS WORKING IN 1980 REFERENCE PERIOD	53	81	5	368	365	...	762	...
PRIVATE WAGE AND SALARY WORKERS	15	26	2	147	147	...	305	...
TRIBAL OR INDIAN-OWNED BUSINESS	-	15	-	37	37	...	142	...
PRIVATE COMPANY, BUSINESS, OR INDIVIDUAL	15	13	2	111	111	...	162	...
TRIBAL GOVERNMENT WORKERS	20	28	-	83	81	...	197	...
FEDERAL GOVERNMENT WORKERS	13	9	2	88	87	...	150	...
BUREAU OF INDIAN AFFAIRS OR INDIAN HEALTH SERVICE WORKERS	1	7	1	76	75	...	112	...
STATE OR LOCAL GOVERNMENT WORKERS	4	7	-	23	23	...	30	...
SELF-EMPLOYED WORKERS	1	11	-	26	26	...	74	...
IN AGRICULTURE	1	11	-	26	26	...	74	...
UNPAID FAMILY WORKERS	-	1	-	1	1	...	6	...
IN AGRICULTURE	-	1	-	1	1	...	6	...
FEMALE CIVILIANS WORKING IN 1980 REFERENCE PERIOD	29	65	6	282	278	...	541	...
PRIVATE WAGE AND SALARY WORKERS	3	6	1	70	69	...	147	...
TRIBAL OR INDIAN-OWNED BUSINESS	-	3	-	28	26	...	86	...
PRIVATE COMPANY, BUSINESS, OR INDIVIDUAL	3	1	1	42	42	...	61	...
TRIBAL GOVERNMENT WORKERS	10	46	3	94	94	...	225	...
FEDERAL GOVERNMENT WORKERS	11	7	1	70	70	...	92	...
BUREAU OF INDIAN AFFAIRS OR INDIAN HEALTH SERVICE WORKERS	-	1	-	57	57	...	67	...
STATE OR LOCAL GOVERNMENT WORKERS	5	5	1	39	39	...	50	...
SELF-EMPLOYED WORKERS	-	-	-	9	7	...	26	...
IN AGRICULTURE	-	-	-	9	7	...	26	...
UNPAID FAMILY WORKERS	-	1	-	-	-	...	1	...
IN AGRICULTURE	-	1	-	-	-	...	1	...
INDUSTRY								
TOTAL CIVILIANS WORKING IN 1980 REFERENCE PERIOD	83	146	11	650	643	...	1 304	...
AGRICULTURE, FORESTRY, AND FISHERIES	8	21	1	86	86	...	207	...
MINING	-	-	-	-	-	...	48	...
CONSTRUCTION	6	11	1	41	41	...	123	...
MANUFACTURING	1	5	2	34	34	...	153	...
TRANSPORTATION, COMMUNICATIONS, AND OTHER PUBLIC UTILITIES	3	3	-	39	39	...	39	...
WHOLESALE TRADE	1	1	-	4	4	...	5	...
RETAIL TRADE	1	8	-	36	36	...	91	...
FINANCE, INSURANCE, AND REAL ESTATE	1	1	-	20	18	...	30	...
SERVICES	20	42	1	187	186	...	292	...
BUSINESS AND REPAIR SERVICES	-	2	-	16	16	...	18	...
PERSONAL SERVICES, ENTERTAINMENT, AND RECREATION SERVICES	1	1	-	20	18	...	27	...
PROFESSIONAL AND RELATED SERVICES	19	39	1	151	151	...	246	...
PUBLIC ADMINISTRATION	41	34	5	202	199	...	315	...
MALE CIVILIANS WORKING IN 1980 REFERENCE PERIOD	53	81	5	368	365	...	762	...
AGRICULTURE, FORESTRY, AND FISHERIES	8	20	-	78	78	...	165	...
MINING	-	-	-	-	-	...	33	...
CONSTRUCTION	6	10	1	40	40	...	118	...
MANUFACTURING	1	4	2	22	22	...	121	...
TRANSPORTATION, COMMUNICATIONS, AND OTHER PUBLIC UTILITIES	2	3	-	36	36	...	33	...
WHOLESALE TRADE	1	1	-	4	4	...	4	...
RETAIL TRADE	-	7	-	18	18	...	30	...
FINANCE, INSURANCE, AND REAL ESTATE	1	1	-	9	9	...	14	...
SERVICES	5	14	-	44	44	...	84	...
BUSINESS AND REPAIR SERVICES	-	1	-	8	8	...	14	...
PERSONAL SERVICES, ENTERTAINMENT, AND RECREATION SERVICES	-	-	-	7	7	...	9	...
PROFESSIONAL AND RELATED SERVICES	5	13	-	29	29	...	61	...
PUBLIC ADMINISTRATION	29	20	1	116	114	...	159	...

TABLE 24. CLASS OF WORKER AND INDUSTRY CHARACTERISTICS OF AMERICAN INDIANS, ESKIMOS, AND ALEUTS 16 YEARS OLD AND OVER FOR IDENTIFIED RESERVATIONS: 1980 - CON.

[INCLUDES AMERICAN INDIANS, ESKIMOS, AND ALEUTS IN HOUSEHOLDS WITH ONE OR MORE AMERICAN INDIAN, ESKIMO, OR ALEUT PERSONS. DATA ARE ESTIMATES BASED ON A SAMPLE; SEE INTRODUCTION. FOR MEANING OF SYMBOLS, SEE INTRODUCTION. FOR DEFINITION OF TERMS, SEE APPENDIXES A AND B]

IDENTIFIED RESERVATIONS	COCOPAH, ARIZ.	COEUR D'ALENE, IDAHO	COLD SPRINGS RANCHERIA, CALIF.	COLORADO RIVER, ARIZ.-CALIF.			COLVILLE, WASH.	CORTINA RANCHERIA, CALIF.
				TOTAL	ARIZONA	CALIFORNIA		
FEMALE CIVILIANS WORKING IN 1980								
REFERENCE PERIOD	29	65	6	282	278	...	541	...
AGRICULTURE, FORESTRY, AND FISHERIES	-	1	1	6	6	...	41	...
MINING	-	-	-	-	-	...	15	...
CONSTRUCTION	-	1	-	1	1	...	5	...
MANUFACTURING	-	1	-	12	12	...	31	...
TRANSPORTATION, COMMUNICATIONS, AND OTHER PUBLIC UTILITIES	1	-	-	3	3	...	6	...
WHOLESALE TRADE	-	-	-	-	-	...	1	...
RETAIL TRADE	1	1	-	19	19	...	61	...
FINANCE, INSURANCE, AND REAL ESTATE	-	-	-	11	9	...	16	...
SERVICES	15	27	1	143	141	...	208	...
BUSINESS AND REPAIR SERVICES	-	1	-	8	8	...	4	...
PERSONAL SERVICES, ENTERTAINMENT, AND RECREATION SERVICES	1	1	-	12	11	...	18	...
PROFESSIONAL AND RELATED SERVICES	14	25	1	122	122	...	186	...
PUBLIC ADMINISTRATION	12	34	4	86	86	...	156	...
INDUSTRY LOCATED ON RESERVATION								
TOTAL CIVILIANS WORKING IN 1980								
REFERENCE PERIOD	45	112	2	447	442	...	1 083	...
AGRICULTURE, FORESTRY, AND FISHERIES	1	19	-	68	68	...	174	...
MINING	-	-	-	-	-	...	39	...
CONSTRUCTION	2	7	1	30	30	...	93	...
MANUFACTURING	-	4	-	26	24	...	135	...
TRANSPORTATION, COMMUNICATIONS, AND OTHER PUBLIC UTILITIES	2	-	-	24	24	...	23	...
WHOLESALE TRADE	-	1	-	2	2	...	4	...
RETAIL TRADE	-	3	-	10	10	...	77	...
FINANCE, INSURANCE, AND REAL ESTATE	-	1	-	14	12	...	29	...
SERVICES	8	35	1	116	116	...	233	...
BUSINESS AND REPAIR SERVICES	-	2	-	8	8	...	10	...
PERSONAL SERVICES, ENTERTAINMENT, AND RECREATION SERVICES	-	1	-	3	3	...	20	...
PROFESSIONAL AND RELATED SERVICES	8	32	1	103	103	...	205	...
PUBLIC ADMINISTRATION	32	41	-	157	154	...	275	...

TABLE 26. CLASS OF WORKER AND INDUSTRY CHARACTERISTICS OF AMERICAN INDIANS, ESKIMOS, AND ALEUTS 16 YEARS OLD AND OVER FOR IDENTIFIED RESERVATIONS: 1980 – Con.

(INCLUDES AMERICAN INDIANS, ESKIMOS, AND ALEUTS IN HOUSEHOLDS WITH ONE OR MORE AMERICAN INDIAN, ESKIMO, OR ALEUT PERSONS. DATA ARE ESTIMATES BASED ON A SAMPLE; SEE INTRODUCTION. FOR MEANING OF SYMBOLS, SEE INTRODUCTION. FOR DEFINITION OF TERMS, SEE APPENDIXES A AND B)

IDENTIFIED RESERVATIONS	COUSHATTA, LA.	COYOTE VALLEY RANCHERIA, CALIF.	CROW, MONT.	CROW CREEK, S.DAK.	CUYAPAIPE, CALIF.	DEER CREEK, MINN.	DRESSLER-VILLE COLONY, NEV.	DRY CREEK RANCHERIA, CALIF.
CLASS OF WORKER								
TOTAL CIVILIANS WORKING IN 1980 REFERENCE PERIOD	...	-	1 039	322	...	...	50	4
PRIVATE WAGE AND SALARY WORKERS	...	-	210	55	...	...	25	1
TRIBAL OR INDIAN-OWNED BUSINESS	...	-	28	20	...	...	5	-
PRIVATE COMPANY, BUSINESS, OR INDIVIDUAL	...	-	182	35	...	...	20	1
TRIBAL GOVERNMENT WORKERS	...	-	315	164	...	...	13	-
FEDERAL GOVERNMENT WORKERS	...	-	263	62	...	...	4	-
BUREAU OF INDIAN AFFAIRS OR INDIAN HEALTH SERVICE WORKERS	...	-	144	39	...	...	-	-
STATE OR LOCAL GOVERNMENT WORKERS	...	-	175	11	...	...	8	3
SELF-EMPLOYED WORKERS	...	-	70	29	...	...	8	-
IN AGRICULTURE	...	-	70	29	...	...	8	-
UNPAID FAMILY WORKERS	...	-	4	-	...	...	-	-
IN AGRICULTURE	...	-	4	-	...	...	-	-
MALE CIVILIANS WORKING IN 1980 REFERENCE PERIOD	...	-	562	176	...	...	24	3
PRIVATE WAGE AND SALARY WORKERS	...	-	148	38	...	...	7	1
TRIBAL OR INDIAN-OWNED BUSINESS	...	-	17	9	...	...	2	-
PRIVATE COMPANY, BUSINESS, OR INDIVIDUAL	...	-	123	21	...	...	5	1
TRIBAL GOVERNMENT WORKERS	...	-	177	86	...	...	9	-
FEDERAL GOVERNMENT WORKERS	...	-	131	36	...	...	4	-
BUREAU OF INDIAN AFFAIRS OR INDIAN HEALTH SERVICE WORKERS	...	-	73	25	...	...	-	-
STATE OR LOCAL GOVERNMENT WORKERS	...	-	55	4	...	...	-	2
SELF-EMPLOYED WORKERS	...	-	54	20	...	...	4	-
IN AGRICULTURE	...	-	54	20	...	...	4	-
UNPAID FAMILY WORKERS	...	-	5	-	...	...	-	-
IN AGRICULTURE	...	-	5	-	...	...	-	-
FEMALE CIVILIANS WORKING IN 1980 REFERENCE PERIOD	...	-	477	146	...	...	26	1
PRIVATE WAGE AND SALARY WORKERS	...	-	70	25	...	...	18	-
TRIBAL OR INDIAN-OWNED BUSINESS	...	-	11	10	...	...	3	-
PRIVATE COMPANY, BUSINESS, OR INDIVIDUAL	...	-	60	15	...	...	16	-
TRIBAL GOVERNMENT WORKERS	...	-	138	78	...	...	4	-
FEDERAL GOVERNMENT WORKERS	...	-	132	27	...	...	-	-
BUREAU OF INDIAN AFFAIRS OR INDIAN HEALTH SERVICE WORKERS	...	-	71	14	...	...	-	-
STATE OR LOCAL GOVERNMENT WORKERS	...	-	120	7	...	...	-	1
SELF-EMPLOYED WORKERS	...	-	15	10	...	...	4	-
IN AGRICULTURE	...	-	15	10	...	...	4	-
UNPAID FAMILY WORKERS	...	-	1	-	...	...	-	-
IN AGRICULTURE	...	-	1	-	...	...	-	-
INDUSTRY								
TOTAL CIVILIANS WORKING IN 1980 REFERENCE PERIOD	...	-	1 039	322	...	...	50	4
AGRICULTURE, FORESTRY, AND FISHERIES	...	-	98	35	...	...	-	-
MINING	...	-	42	-	...	...	-	-
CONSTRUCTION	...	-	71	32	...	...	5	1
MANUFACTURING	...	-	16	12	...	...	7	-
TRANSPORTATION, COMMUNICATIONS, AND OTHER PUBLIC UTILITIES	...	-	22	7	...	...	10	-
WHOLESALE TRADE	...	-	3	-	...	...	-	-
RETAIL TRADE	...	-	29	20	...	...	6	-
FINANCE, INSURANCE, AND REAL ESTATE	...	-	21	6	...	...	1	-
SERVICES	...	-	376	113	...	...	13	2
BUSINESS AND REPAIR SERVICES	...	-	9	-	...	...	4	-
PERSONAL SERVICES, ENTERTAINMENT, AND RECREATION SERVICES	...	-	31	1	...	...	2	-
PROFESSIONAL AND RELATED SERVICES	...	-	336	112	...	...	7	1
PUBLIC ADMINISTRATION	...	-	361	96	...	...	9	1
MALE CIVILIANS WORKING IN 1980 REFERENCE PERIOD	...	-	562	176	...	...	24	3
AGRICULTURE, FORESTRY, AND FISHERIES	...	-	89	32	...	...	-	-
MINING	...	-	40	-	...	...	-	-
CONSTRUCTION	...	-	71	31	...	...	4	1
MANUFACTURING	...	-	9	7	...	...	1	-
TRANSPORTATION, COMMUNICATIONS, AND OTHER PUBLIC UTILITIES	...	-	20	7	...	...	3	-
WHOLESALE TRADE	...	-	3	-	...	...	-	-
RETAIL TRADE	...	-	9	2	...	...	2	-
FINANCE, INSURANCE, AND REAL ESTATE	...	-	11	2	...	...	-	-
SERVICES	...	-	107	43	...	...	6	1
BUSINESS AND REPAIR SERVICES	...	-	8	-	...	...	4	-
PERSONAL SERVICES, ENTERTAINMENT, AND RECREATION SERVICES	...	-	9	1	...	...	-	-
PROFESSIONAL AND RELATED SERVICES	...	-	90	41	...	...	2	1
PUBLIC ADMINISTRATION	...	-	202	52	...	...	7	1

TABLE 38. CLASS OF WORKER AND INDUSTRY CHARACTERISTICS OF AMERICAN INDIANS, ESKIMOS, AND ALEUTS 16 YEARS OLD AND OVER FOR IDENTIFIED RESERVATIONS: 1980 - CON.

(INCLUDES AMERICAN INDIANS, ESKIMOS, AND ALEUTS IN HOUSEHOLDS WITH ONE OR MORE AMERICAN INDIAN, ESKIMO, OR ALEUT PERSONS. DATA ARE ESTIMATES BASED ON A SAMPLE; SEE INTRODUCTION. FOR MEANING OF SYMBOLS, SEE INTRODUCTION. FOR DEFINITION OF TERMS, SEE APPENDIXES A AND B)

IDENTIFIED RESERVATIONS	COUSHATTA, LA.	COYOTE VALLEY RANCHERIA, CALIF.	CROW, MONT.	CROW CREEK, S.DAK.	CUYAPAIPE, CALIF.	DEER CREEK, MINN.	DRESSLER-VILLE COLONY, NEV.	DRY CREEK RANCHERIA, CALIF.
FEMALE CIVILIANS WORKING IN 1980 REFERENCE PERIOD	...	-	477	146	...	...	26	1
AGRICULTURE, FORESTRY, AND FISHERIES	...	-	9	3	...	...	-	-
MINING	...	-	1	-	...	...	-	-
CONSTRUCTION	...	-	-	1	...	...	1	-
MANUFACTURING	...	-	7	5	...	...	5	-
TRANSPORTATION, COMMUNICATIONS, AND OTHER PUBLIC UTILITIES	...	-	2	-	...	...	6	-
WHOLESALE TRADE	...	-	-	-	...	...	-	-
RETAIL TRADE	...	-	19	18	...	...	4	-
FINANCE, INSURANCE, AND REAL ESTATE	...	-	10	5	...	...	1	-
SERVICES	...	-	268	70	...	...	7	1
BUSINESS AND REPAIR SERVICES	...	-	1	-	...	...	-	-
PERSONAL SERVICES, ENTERTAINMENT, AND RECREATION SERVICES	...	-	21	-	...	...	2	-
PROFESSIONAL AND RELATED SERVICES	...	-	246	70	...	...	5	1
PUBLIC ADMINISTRATION	...	-	159	44	...	...	1	-
INDUSTRY LOCATED ON RESERVATION								
TOTAL CIVILIANS WORKING IN 1980 REFERENCE PERIOD	...	-	785	283	...	...	27	-
AGRICULTURE, FORESTRY, AND FISHERIES	...	-	80	29	...	...	-	-
MINING	...	-	8	-	...	...	-	-
CONSTRUCTION	...	-	45	27	...	...	3	-
MANUFACTURING	...	-	7	10	...	...	-	-
TRANSPORTATION, COMMUNICATIONS, AND OTHER PUBLIC UTILITIES	...	-	17	7	...	...	2	-
WHOLESALE TRADE	...	-	3	-	...	...	-	-
RETAIL TRADE	...	-	11	20	...	...	6	-
FINANCE, INSURANCE, AND REAL ESTATE	...	-	18	5	...	...	1	-
SERVICES	...	-	299	99	...	...	9	-
BUSINESS AND REPAIR SERVICES	...	-	8	-	...	...	4	-
PERSONAL SERVICES, ENTERTAINMENT, AND RECREATION SERVICES	...	-	26	1	...	...	-	-
PROFESSIONAL AND RELATED SERVICES	...	-	265	98	...	...	5	-
PUBLIC ADMINISTRATION	...	-	296	86	...	...	6	-

TABLE 26. CLASS OF WORKER AND INDUSTRY CHARACTERISTICS OF AMERICAN INDIANS, ESKIMOS, AND ALEUTS 16 YEARS OLD AND OVER FOR IDENTIFIED RESERVATIONS: 1980 - CON.

(INCLUDES AMERICAN INDIANS, ESKIMOS, AND ALEUTS IN HOUSEHOLDS WITH ONE OR MORE AMERICAN INDIAN, ESKIMO, OR ALEUT PERSONS. DATA ARE ESTIMATES BASED ON A SAMPLE; SEE INTRODUCTION. FOR MEANING OF SYMBOLS, SEE INTRODUCTION. FOR DEFINITION OF TERMS, SEE APPENDIXES A AND B)

IDENTIFIED RESERVATIONS	DUCK VALLEY, IDAHO-NEV.			BUCKWATER, NEV.	EASTERN CHEROKEE, N.C.	EASTERN PEQUOT, CONN.	ELY COLONY, NEV.	ENTERPRISE RANCHERIA, CALIF.
	TOTAL	IDAHO	NEVADA					
CLASS OF WORKER								
TOTAL CIVILIANS WORKING IN 1980 REFERENCE PERIOD	278	40	238	40	1 800	...	21	...
PRIVATE WAGE AND SALARY WORKERS	40	12	28	9	897	...	7	...
TRIBAL OR INDIAN-OWNED BUSINESS	11	5	6	-	137	...	-	...
PRIVATE COMPANY, BUSINESS, OR INDIVIDUAL	29	7	23	9	760	...	7	...
TRIBAL GOVERNMENT WORKERS	91	14	77	16	278	...	4	...
FEDERAL GOVERNMENT WORKERS	73	2	71	6	414	...	1	...
BUREAU OF INDIAN AFFAIRS OR INDIAN HEALTH SERVICE WORKERS	63	2	60	2	143	...	-	...
STATE OR LOCAL GOVERNMENT WORKERS	39	-	39	3	93	...	9	...
SELF-EMPLOYED WORKERS	34	12	22	6	117	...	-	...
IN AGRICULTURE	34	12	22	6	117	...	-	...
UNPAID FAMILY WORKERS	1	-	1	-	1	...	-	...
IN AGRICULTURE	1	-	1	-	1	...	-	...
MALE CIVILIANS WORKING IN 1980 REFERENCE PERIOD	136	21	115	22	961	...	12	...
PRIVATE WAGE AND SALARY WORKERS	24	9	15	7	499	...	4	...
TRIBAL OR INDIAN-OWNED BUSINESS	7	5	2	-	70	...	-	...
PRIVATE COMPANY, BUSINESS, OR INDIVIDUAL	17	4	13	7	429	...	4	...
TRIBAL GOVERNMENT WORKERS	34	4	30	4	132	...	2	...
FEDERAL GOVERNMENT WORKERS	35	-	35	3	229	...	1	...
BUREAU OF INDIAN AFFAIRS OR INDIAN HEALTH SERVICE WORKERS	31	-	31	2	79	...	-	...
STATE OR LOCAL GOVERNMENT WORKERS	12	-	12	2	32	...	5	...
SELF-EMPLOYED WORKERS	30	8	22	6	67	...	-	...
IN AGRICULTURE	30	8	22	6	67	...	-	...
UNPAID FAMILY WORKERS	1	-	1	-	1	...	-	...
IN AGRICULTURE	1	-	1	-	1	...	-	...
FEMALE CIVILIANS WORKING IN 1980 REFERENCE PERIOD	142	19	123	18	839	...	9	...
PRIVATE WAGE AND SALARY WORKERS	16	3	13	2	398	...	4	...
TRIBAL OR INDIAN-OWNED BUSINESS	3	-	3	-	67	...	-	...
PRIVATE COMPANY, BUSINESS, OR INDIVIDUAL	12	3	10	2	331	...	4	...
TRIBAL GOVERNMENT WORKERS	57	10	47	12	146	...	1	...
FEDERAL GOVERNMENT WORKERS	39	2	36	3	185	...	-	...
BUREAU OF INDIAN AFFAIRS OR INDIAN HEALTH SERVICE WORKERS	32	2	29	-	66	...	-	...
STATE OR LOCAL GOVERNMENT WORKERS	27	-	27	1	61	...	4	...
SELF-EMPLOYED WORKERS	4	4	-	-	50	...	-	...
IN AGRICULTURE	4	4	-	-	50	...	-	...
UNPAID FAMILY WORKERS	-	-	-	-	-	...	-	...
IN AGRICULTURE	-	-	-	-	-	...	-	...
INDUSTRY								
TOTAL CIVILIANS WORKING IN 1980 REFERENCE PERIOD	278	40	238	40	1 800	...	21	...
AGRICULTURE, FORESTRY, AND FISHERIES	44	16	28	8	39	...	-	...
MINING	1	-	1	-	3	...	-	...
CONSTRUCTION	25	2	23	8	130	...	3	...
MANUFACTURING	6	3	3	-	435	...	4	...
TRANSPORTATION, COMMUNICATIONS, AND OTHER PUBLIC UTILITIES	3	-	3	2	62	...	-	...
WHOLESALE TRADE	4	-	4	-	1	...	-	...
RETAIL TRADE	2	-	2	1	125	...	1	...
FINANCE, INSURANCE, AND REAL ESTATE	3	-	3	-	13	...	-	...
SERVICES	112	12	99	12	680	...	9	...
BUSINESS AND REPAIR SERVICES	-	-	-	-	20	...	-	...
PERSONAL SERVICES, ENTERTAINMENT, AND RECREATION SERVICES	9	2	6	-	220	...	2	...
PROFESSIONAL AND RELATED SERVICES	103	10	93	12	440	...	3	...
PUBLIC ADMINISTRATION	76	7	70	9	312	...	8	...
MALE CIVILIANS WORKING IN 1980 REFERENCE PERIOD	136	21	115	22	961	...	12	...
AGRICULTURE, FORESTRY, AND FISHERIES	37	12	25	8	32	...	-	...
MINING	1	-	1	-	3	...	-	...
CONSTRUCTION	23	2	21	7	128	...	3	...
MANUFACTURING	3	1	2	-	213	...	4	...
TRANSPORTATION, COMMUNICATIONS, AND OTHER PUBLIC UTILITIES	-	-	-	-	54	...	-	...
WHOLESALE TRADE	1	-	1	-	1	...	-	...
RETAIL TRADE	-	-	-	-	55	...	-	...
FINANCE, INSURANCE, AND REAL ESTATE	2	-	2	-	7	...	-	...
SERVICES	29	2	27	3	284	...	-	...
BUSINESS AND REPAIR SERVICES	-	-	-	-	17	...	-	...
PERSONAL SERVICES, ENTERTAINMENT, AND RECREATION SERVICES	1	1	-	-	108	...	-	...
PROFESSIONAL AND RELATED SERVICES	28	1	27	3	161	...	-	...
PUBLIC ADMINISTRATION	39	3	36	4	182	...	4	...

TABLE 30. CLASS OF WORKER AND INDUSTRY CHARACTERISTICS OF AMERICAN INDIANS, ESKIMOS, AND ALEUTS 16 YEARS OLD AND OVER FOR IDENTIFIED RESERVATIONS: 1980 - CON.

(INCLUDES AMERICAN INDIANS, ESKIMOS, AND ALEUTS IN HOUSEHOLDS WITH ONE OR MORE AMERICAN INDIAN, ESKIMO, OR ALEUT PERSONS. DATA ARE ESTIMATES BASED ON A SAMPLE; SEE INTRODUCTION. FOR MEANING OF SYMBOLS, SEE INTRODUCTION. FOR DEFINITION OF TERMS, SEE APPENDIXES A AND B)

IDENTIFIED RESERVATIONS	BUCK VALLEY, IDAHO-NEV.			BUCKWATER, NEV.	EASTERN CHEROKEE, N.C.	EASTERN PEQUOT, CONN.	ELY COLONY, NEV.	ENTERPRISE RANCHERIA, CALIF.
	TOTAL	IDAHO	NEVADA					
FEMALE CIVILIANS WORKING IN 1980								
REFERENCE PERIOD	142	19	123	18	839	...	9	...
AGRICULTURE, FORESTRY, AND FISHERIES	6	4	2	-	7	...	-	...
MINING	-	-	-	-	-	...	-	...
CONSTRUCTION	2	-	2	1	1	...	-	...
MANUFACTURING	2	1	1	-	222	...	-	...
TRANSPORTATION, COMMUNICATIONS, AND OTHER PUBLIC UTILITIES	3	-	3	2	9	...	-	...
WHOLESALE TRADE	2	-	2	-	-	...	-	...
RETAIL TRADE	2	-	2	1	70	...	1	...
FINANCE, INSURANCE, AND REAL ESTATE	2	-	2	-	8	...	-	...
SERVICES	83	10	73	9	394	...	5	...
BUSINESS AND REPAIR SERVICES	-	-	-	-	3	...	-	...
PERSONAL SERVICES, ENTERTAINMENT, AND RECREATION SERVICES	8	1	6	-	112	...	2	...
PROFESSIONAL AND RELATED SERVICES	75	9	66	9	279	...	3	...
PUBLIC ADMINISTRATION	38	4	34	5	130	...	2	...
INDUSTRY LOCATED ON RESERVATION								
TOTAL CIVILIANS WORKING IN 1980								
REFERENCE PERIOD	238	24	213	27	1 398	...	5	...
AGRICULTURE, FORESTRY, AND FISHERIES	32	9	23	4	15	...	-	...
MINING	-	-	-	-	2	...	-	...
CONSTRUCTION	22	1	20	3	63	...	2	...
MANUFACTURING	3	-	3	-	322	...	1	...
TRANSPORTATION, COMMUNICATIONS, AND OTHER PUBLIC UTILITIES	3	-	3	2	47	...	-	...
WHOLESALE TRADE	4	-	4	-	1	...	-	...
RETAIL TRADE	2	-	2	-	103	...	-	...
FINANCE, INSURANCE, AND REAL ESTATE	3	-	3	-	12	...	-	...
SERVICES	107	11	96	10	571	...	-	...
BUSINESS AND REPAIR SERVICES	-	-	-	-	15	...	-	...
PERSONAL SERVICES, ENTERTAINMENT, AND RECREATION SERVICES	6	1	5	-	194	...	-	...
PROFESSIONAL AND RELATED SERVICES	101	10	91	10	362	...	-	...
PUBLIC ADMINISTRATION	61	4	57	8	260	...	1	...

TABLE 26. CLASS OF WORKER AND INDUSTRY CHARACTERISTICS OF AMERICAN INDIANS, ESKIMOS, AND ALEUTS 16 YEARS OLD AND OVER FOR IDENTIFIED RESERVATIONS: 1980 — CON.

(INCLUDES AMERICAN INDIANS, ESKIMOS, AND ALEUTS IN HOUSEHOLDS WITH ONE OR MORE AMERICAN INDIAN, ESKIMO, OR ALEUT PERSONS. DATA ARE ESTIMATES BASED ON A SAMPLE; SEE INTRODUCTION. FOR MEANING OF SYMBOLS, SEE INTRODUCTION. FOR DEFINITION OF TERMS, SEE APPENDIXES A AND B)

IDENTIFIED RESERVATIONS	FALLON COLONY, NEV.	FALLON, NEV.	FLANDREAU, S.DAK.	FLATHEAD, MONT.	FOND DU LAC, MINN.	FORT APACHE, ARIZ.	FORT BELKNAP, MONT.	FORT BERTHOLD, N.DAK.
CLASS OF WORKER								
TOTAL CIVILIANS WORKING IN 1980 REFERENCE PERIOD	16	100	60	1 216	142	1 837	493	
PRIVATE WAGE AND SALARY WORKERS.	8	31	6	400	74	736	96	
TRIBAL OR INDIAN-OWNED BUSINESS.	-	7	3	90	21	563	22	
PRIVATE COMPANY, BUSINESS, OR INDIVIDUAL.	8	24	3	310	53	172	74	
TRIBAL GOVERNMENT WORKERS.	4	22	13	309	40	555	284	
FEDERAL GOVERNMENT WORKERS	1	9	36	283	15	373	90	
BUREAU OF INDIAN AFFAIRS OR INDIAN HEALTH SERVICE WORKERS.	-	3	36	109	2	272	66	
STATE OR LOCAL GOVERNMENT WORKERS.	1	19	5	59	14	164	57	
SELF-EMPLOYED WORKERS.	1	15	-	162	-	11	40	
IN AGRICULTURE	1	15	-	162	-	11	40	
UNPAID FAMILY WORKERS.	-	4	-	2	-	-	7	
IN AGRICULTURE	-	4	-	2	-	-	7	
MALE CIVILIANS WORKING IN 1980 REFERENCE PERIOD	7	53	24	703	76	1 036	262	
PRIVATE WAGE AND SALARY WORKERS.	3	20	4	243	48	537	76	
TRIBAL OR INDIAN-OWNED BUSINESS.	-	5	2	61	19	423	13	
PRIVATE COMPANY, BUSINESS, OR INDIVIDUAL.	3	15	2	183	29	114	62	
TRIBAL GOVERNMENT WORKERS.	1	9	5	163	15	273	92	
FEDERAL GOVERNMENT WORKERS	1	3	11	150	5	173	43	
BUREAU OF INDIAN AFFAIRS OR INDIAN HEALTH SERVICE WORKERS.	-	1	11	61	1	126	33	
STATE OR LOCAL GOVERNMENT WORKERS.	1	4	4	30	8	49	16	
SELF-EMPLOYED WORKERS.	-	15	-	115	-	3	32	
IN AGRICULTURE	-	15	-	115	-	3	32	
UNPAID FAMILY WORKERS.	-	2	-	2	-	-	4	
IN AGRICULTURE	-	2	-	2	-	-	4	
FEMALE CIVILIANS WORKING IN 1980 REFERENCE PERIOD	9	47	36	513	67	802	231	
PRIVATE WAGE AND SALARY WORKERS.	5	11	2	157	26	199	20	
TRIBAL OR INDIAN-OWNED BUSINESS.	-	2	1	30	2	141	9	
PRIVATE COMPANY, BUSINESS, OR INDIVIDUAL.	5	9	1	127	24	58	12	
TRIBAL GOVERNMENT WORKERS.	3	13	8	146	25	282	111	
FEDERAL GOVERNMENT WORKERS	-	6	24	133	10	199	47	
BUREAU OF INDIAN AFFAIRS OR INDIAN HEALTH SERVICE WORKERS.	-	1	24	48	1	146	33	
STATE OR LOCAL GOVERNMENT WORKERS.	-	15	1	29	6	115	41	
SELF-EMPLOYED WORKERS.	1	-	-	47	-	7	8	
IN AGRICULTURE	1	-	-	47	-	7	8	
UNPAID FAMILY WORKERS.	-	1	-	-	-	-	3	
IN AGRICULTURE	-	1	-	-	-	-	3	
INDUSTRY								
TOTAL CIVILIANS WORKING IN 1980 REFERENCE PERIOD	16	100	60	1 216	142	1 837	493	740
AGRICULTURE, FORESTRY, AND FISHERIES	2	21	2	179	2	151	68	83
MINING	1	-	-	7	2	-	25	45
CONSTRUCTION	1	11	-	88	12	181	48	55
MANUFACTURING	1	3	1	163	40	319	4	35
TRANSPORTATION, COMMUNICATIONS, AND OTHER PUBLIC UTILITIES.	-	4	-	45	5	27	9	7
WHOLESALE TRADE.	-	-	1	12	1	-	-	2
RETAIL TRADE	4	5	2	101	3	133	11	22
FINANCE, INSURANCE, AND REAL ESTATE.	-	1	2	21	-	26	9	12
SERVICES	3	27	39	337	51	620	202	238
BUSINESS AND REPAIR SERVICES	1	1	-	30	-	10	11	-
PERSONAL SERVICES, ENTERTAINMENT, AND RECREATION SERVICES	-	2	1	26	3	61	7	26
PROFESSIONAL AND RELATED SERVICES.	1	24	38	281	48	549	184	212
PUBLIC ADMINISTRATION.	4	28	13	264	26	380	120	233
MALE CIVILIANS WORKING IN 1980 REFERENCE PERIOD	7	53	24	703	76	1 036	262	386
AGRICULTURE, FORESTRY, AND FISHERIES	2	19	2	131	2	124	55	84
MINING	1	-	-	7	2	-	23	45
CONSTRUCTION	1	11	-	76	11	152	44	51
MANUFACTURING	-	3	-	136	30	279	1	5
TRANSPORTATION, COMMUNICATIONS, AND OTHER PUBLIC UTILITIES.	-	4	-	33	3	19	9	3
WHOLESALE TRADE.	-	-	1	11	-	-	-	1
RETAIL TRADE	-	-	1	35	1	49	9	6
FINANCE, INSURANCE, AND REAL ESTATE.	-	1	-	8	-	12	6	8
SERVICES	-	4	11	121	10	197	56	58
BUSINESS AND REPAIR SERVICES	-	1	-	25	-	5	10	-
PERSONAL SERVICES, ENTERTAINMENT, AND RECREATION SERVICES	-	-	1	9	-	34	2	4
PROFESSIONAL AND RELATED SERVICES.	-	2	10	87	10	157	44	55
PUBLIC ADMINISTRATION.	3	13	8	144	16	203	58	123

TABLE 28. CLASS OF WORKER AND INDUSTRY CHARACTERISTICS OF AMERICAN INDIANS, ESKIMOS, AND ALEUTS 16 YEARS OLD AND OVER FOR IDENTIFIED RESERVATIONS: 1980 - CON.

(INCLUDES AMERICAN INDIANS, ESKIMOS, AND ALEUTS IN HOUSEHOLDS WITH ONE OR MORE AMERICAN INDIAN, ESKIMO, OR ALEUT PERSONS. DATA ARE ESTIMATES BASED ON A SAMPLE; SEE INTRODUCTION. FOR MEANING OF SYMBOLS, SEE INTRODUCTION. FOR DEFINITION OF TERMS, SEE APPENDIXES A AND B)

IDENTIFIED RESERVATIONS	FALLON COLONY, NEV.	FALLON, NEV.	FLANDREAU, S.DAK.	FLATHEAD, MONT.	FOND DU LAC, MINN.	FORT APACHE, ARIZ.	FORT BELKNAP, MONT.	FORT BERTHOLD, N.DAK.
FEMALE CIVILIANS WORKING IN 1980								
REFERENCE PERIOD	9	47	36	513	67	802	231	334
AGRICULTURE, FORESTRY, AND FISHERIES	-	2	-	48	-	27	12	4
MINING	-	-	-	-	-	-	-	-
CONSTRUCTION	-	-	-	12	1	29	3	4
MANUFACTURING	1	-	1	27	10	40	2	31
TRANSPORTATION, COMMUNICATIONS, AND OTHER PUBLIC UTILITIES	-	-	-	12	2	8	-	4
WHOLESALE TRADE	-	-	-	1	1	-	-	1
RETAIL TRADE	4	5	1	65	2	85	2	16
FINANCE, INSURANCE, AND REAL ESTATE	-	1	1	12	-	14	3	4
SERVICES	3	23	27	216	41	423	146	179
BUSINESS AND REPAIR SERVICES	1	-	-	5	-	5	1	-
PERSONAL SERVICES, ENTERTAINMENT, AND RECREATION SERVICES	-	2	-	17	3	26	5	22
PROFESSIONAL AND RELATED SERVICES	1	21	27	193	38	392	140	157
PUBLIC ADMINISTRATION	1	15	5	120	11	177	42	112
INDUSTRY LOCATED ON RESERVATION								
TOTAL CIVILIANS WORKING IN 1980								
REFERENCE PERIOD	7	53	41	900	76	1 491	325	553
AGRICULTURE, FORESTRY, AND FISHERIES	-	15	-	131	2	117	40	75
MINING	-	-	-	2	-	-	2	7
CONSTRUCTION	1	5	-	53	5	145	28	40
MANUFACTURING	1	2	1	115	13	255	2	29
TRANSPORTATION, COMMUNICATIONS, AND OTHER PUBLIC UTILITIES	-	-	-	32	-	22	6	3
WHOLESALE TRADE	-	-	-	7	-	-	-	1
RETAIL TRADE	-	2	-	78	-	104	7	17
FINANCE, INSURANCE, AND REAL ESTATE	-	-	2	18	-	17	6	10
SERVICES	1	10	27	258	37	514	145	186
BUSINESS AND REPAIR SERVICES	-	-	-	20	-	9	8	-
PERSONAL SERVICES, ENTERTAINMENT, AND RECREATION SERVICES	-	-	1	20	3	47	4	19
PROFESSIONAL AND RELATED SERVICES	1	10	26	217	34	457	132	167
PUBLIC ADMINISTRATION	3	18	11	207	19	318	88	183

TABLE 26. CLASS OF WORKER AND INDUSTRY CHARACTERISTICS OF AMERICAN INDIANS, ESKIMOS, AND ALEUTS 16 YEARS OLD AND OVER FOR IDENTIFIED RESERVATIONS: 1980 — CON.

(INCLUDES AMERICAN INDIANS, ESKIMOS, AND ALEUTS IN HOUSEHOLDS WITH ONE OR MORE AMERICAN INDIAN, ESKIMO, OR ALEUT PERSONS. DATA ARE ESTIMATES BASED ON A SAMPLE; SEE INTRODUCTION. FOR MEANING OF SYMBOLS, SEE INTRODUCTION. FOR DEFINITION OF TERMS, SEE APPENDIXES A AND B)

IDENTIFIED RESERVATIONS	FORT BIDWELL, CALIF.	FORT HALL, IDAHO	FORT INDEPENDENCE, CALIF.	FORT MCDERMITT, NEV.-ORE.			FORT MCDOWELL, ARIZ.	FORT MOJAVE, ARIZ.-CALIF.-NEV.
				TOTAL	NEVADA	OREGON		TOTAL
CLASS OF WORKER								
TOTAL CIVILIANS WORKING IN 1980 REFERENCE PERIOD	19	675	16	101	101	-	129	39
PRIVATE WAGE AND SALARY WORKERS	9	279	7	53	53	-	49	19
TRIBAL OR INDIAN-OWNED BUSINESS	4	65	-	1	1	-	6	9
PRIVATE COMPANY, BUSINESS, OR INDIVIDUAL	4	214	7	52	52	-	42	9
TRIBAL GOVERNMENT WORKERS	4	193	1	25	25	-	31	11
FEDERAL GOVERNMENT WORKERS	2	134	2	11	11	-	14	4
BUREAU OF INDIAN AFFAIRS OR INDIAN HEALTH SERVICE WORKERS	-	77	-	5	5	-	5	-
STATE OR LOCAL GOVERNMENT WORKERS	2	47	5	6	6	-	29	4
SELF-EMPLOYED WORKERS	1	58	-	5	5	-	7	7
IN AGRICULTURE	1	58	-	5	5	-	7	-
UNPAID FAMILY WORKERS	-	3	-	-	-	-	-	-
IN AGRICULTURE	-	3	-	-	-	-	-	-
MALE CIVILIANS WORKING IN 1980 REFERENCE PERIOD	11	370	10	56	56	-	72	21
PRIVATE WAGE AND SALARY WORKERS	5	171	6	36	36	-	35	10
TRIBAL OR INDIAN-OWNED BUSINESS	2	32	-	-	-	-	6	7
PRIVATE COMPANY, BUSINESS, OR INDIVIDUAL	3	139	6	36	36	-	28	3
TRIBAL GOVERNMENT WORKERS	1	73	-	9	9	-	10	4
FEDERAL GOVERNMENT WORKERS	2	69	-	6	6	-	8	2
BUREAU OF INDIAN AFFAIRS OR INDIAN HEALTH SERVICE WORKERS	-	46	-	2	2	-	4	2
STATE OR LOCAL GOVERNMENT WORKERS	2	13	4	1	1	-	14	3
SELF-EMPLOYED WORKERS	1	40	-	4	4	-	3	-
IN AGRICULTURE	1	40	-	4	4	-	3	-
UNPAID FAMILY WORKERS	-	2	-	-	-	-	-	-
IN AGRICULTURE	-	2	-	-	-	-	-	-
FEMALE CIVILIANS WORKING IN 1980 REFERENCE PERIOD	7	306	6	45	45	-	58	18
PRIVATE WAGE AND SALARY WORKERS	4	108	2	18	18	-	14	3
TRIBAL OR INDIAN-OWNED BUSINESS	2	33	-	1	1	-	-	1
PRIVATE COMPANY, BUSINESS, OR INDIVIDUAL	1	75	2	16	16	-	14	2
TRIBAL GOVERNMENT WORKERS	3	79	1	16	16	-	21	11
FEDERAL GOVERNMENT WORKERS	-	65	2	5	5	-	6	2
BUREAU OF INDIAN AFFAIRS OR INDIAN HEALTH SERVICE WORKERS	-	31	-	3	3	-	2	2
STATE OR LOCAL GOVERNMENT WORKERS	-	34	1	5	5	-	15	2
SELF-EMPLOYED WORKERS	-	18	-	1	1	-	1	-
IN AGRICULTURE	-	18	-	1	1	-	1	-
UNPAID FAMILY WORKERS	-	1	-	-	-	-	-	-
IN AGRICULTURE	-	1	-	-	-	-	-	-
INDUSTRY								
TOTAL CIVILIANS WORKING IN 1980 REFERENCE PERIOD	19	675	16	101	101	-	129	39
AGRICULTURE, FORESTRY, AND FISHERIES	1	76	-	10	10	-	6	9
MINING	-	35	-	9	9	-	5	-
CONSTRUCTION	5	55	2	4	4	-	10	1
MANUFACTURING	1	103	1	21	21	-	16	-
TRANSPORTATION, COMMUNICATIONS, AND OTHER PUBLIC UTILITIES	-	38	3	1	1	-	19	2
WHOLESALE TRADE	-	7	-	-	-	-	3	-
RETAIL TRADE	1	34	3	10	10	-	9	1
FINANCE, INSURANCE, AND REAL ESTATE	2	12	-	1	1	-	4	1
SERVICES	3	159	-	21	21	-	32	14
BUSINESS AND REPAIR SERVICES	1	15	-	-	-	-	-	-
PERSONAL SERVICES, ENTERTAINMENT, AND RECREATION SERVICES	-	20	-	5	5	-	5	3
PROFESSIONAL AND RELATED SERVICES	2	125	-	16	16	-	28	11
PUBLIC ADMINISTRATION	4	157	5	24	24	-	25	11
MALE CIVILIANS WORKING IN 1980 REFERENCE PERIOD	11	370	10	56	56	-	72	21
AGRICULTURE, FORESTRY, AND FISHERIES	1	62	-	9	9	-	5	8
MINING	-	34	-	9	9	-	5	-
CONSTRUCTION	5	49	3	4	4	-	10	1
MANUFACTURING	1	45	1	17	17	-	9	-
TRANSPORTATION, COMMUNICATIONS, AND OTHER PUBLIC UTILITIES	-	26	1	1	1	-	19	2
WHOLESALE TRADE	-	5	-	-	-	-	3	-
RETAIL TRADE	-	14	3	1	1	-	6	1
FINANCE, INSURANCE, AND REAL ESTATE	1	8	-	-	-	-	1	1
SERVICES	2	47	-	3	3	-	2	2
BUSINESS AND REPAIR SERVICES	1	9	-	-	-	-	-	-
PERSONAL SERVICES, ENTERTAINMENT, AND RECREATION SERVICES	-	6	-	1	1	-	1	1
PROFESSIONAL AND RELATED SERVICES	1	32	-	2	2	-	1	1
PUBLIC ADMINISTRATION	1	80	1	12	12	-	12	6

TABLE 26. CLASS OF WORKER AND INDUSTRY CHARACTERISTICS OF AMERICAN INDIANS, ESKIMOS, AND ALEUTS 16 YEARS OLD AND OVER FOR IDENTIFIED RESERVATIONS: 1980 - ON.

(INCLUDES AMERICAN INDIANS, ESKIMOS, AND ALEUTS IN HOUSEHOLDS WITH ONE OR MORE AMERICAN INDIAN, ESKIMO, OR ALEUT PERSONS. DATA ARE ESTIMATES BASED ON A SAMPLE; SEE INTRODUCTION. FOR MEANING OF SYMBOLS, SEE INTRODUCTION. FOR DEFINITION OF TERMS, SEE APPENDIXES A AND B)

IDENTIFIED RESERVATIONS	FORT BIDWELL, CALIF.	FORT HALL, IDAHO	FORT INDEPENDENCE, CALIF.	FORT MCDERMITT, NEV.-ORE.			FORT MCDOWELL, ARIZ.	FORT MOJAVE, ARIZ.-CALIF.-NEV.
				TOTAL	NEVADA	OREGON		TOTAL
FEMALE CIVILIANS WORKING IN 1980								
REFERENCE PERIOD	7	306	6	45	45	-	58	18
AGRICULTURE, FORESTRY, AND FISHERIES	-	13	-	1	1	-	1	1
MINING	-	1	-	-	-	-	-	-
CONSTRUCTION	-	6	-	-	-	-	-	-
MANUFACTURING	-	58	-	4	4	-	8	-
TRANSPORTATION, COMMUNICATIONS, AND OTHER PUBLIC UTILITIES	-	11	2	-	-	-	-	-
WHOLESALE TRADE	-	2	-	-	-	-	-	-
RETAIL TRADE	1	20	-	9	9	-	3	-
FINANCE, INSURANCE, AND REAL ESTATE	1	5	-	1	1	-	2	-
SERVICES	1	112	-	18	18	-	30	12
BUSINESS AND REPAIR SERVICES	-	6	-	-	-	-	-	-
PERSONAL SERVICES, ENTERTAINMENT, AND RECREATION SERVICES	-	14	-	4	4	-	4	2
PROFESSIONAL AND RELATED SERVICES	1	93	-	14	14	-	26	10
PUBLIC ADMINISTRATION	3	77	4	13	13	-	13	5
INDUSTRY LOCATED ON RESERVATION								
TOTAL CIVILIANS WORKING IN 1980								
REFERENCE PERIOD	11	419	3	52	52	-	57	16
AGRICULTURE, FORESTRY, AND FISHERIES	-	31	-	5	5	-	-	7
MINING	-	30	-	-	-	-	4	-
CONSTRUCTION	3	34	-	2	2	-	3	-
MANUFACTURING	-	52	-	16	16	-	3	-
TRANSPORTATION, COMMUNICATIONS, AND OTHER PUBLIC UTILITIES	-	14	-	-	-	-	11	-
WHOLESALE TRADE	-	-	-	-	-	-	2	-
RETAIL TRADE	-	23	-	-	-	-	5	-
FINANCE, INSURANCE, AND REAL ESTATE	2	8	-	1	1	-	1	-
SERVICES	1	92	-	7	7	-	16	3
BUSINESS AND REPAIR SERVICES	-	6	-	-	-	-	-	-
PERSONAL SERVICES, ENTERTAINMENT, AND RECREATION SERVICES	-	9	-	-	-	-	-	-
PROFESSIONAL AND RELATED SERVICES	1	78	-	7	7	-	16	3
PUBLIC ADMINISTRATION	4	114	3	20	20	-	13	4

TABLE 26. CLASS OF WORKER AND INDUSTRY CHARACTERISTICS OF AMERICAN INDIANS, ESKIMOS, AND ALEUTS 16 YEARS OLD AND OVER FOR IDENTIFIED RESERVATIONS: 1980 - CON.

(INCLUDES AMERICAN INDIANS, ESKIMOS, AND ALEUTS IN HOUSEHOLDS WITH ONE OR MORE AMERICAN INDIAN, ESKIMO, OR ALEUT PERSONS. DATA ARE ESTIMATES BASED ON A SAMPLE; SEE INTRODUCTION. FOR MEANING OF SYMBOLS, SEE INTRODUCTION. FOR DEFINITION OF TERMS, SEE APPENDIXES A AND B)

IDENTIFIED RESERVATIONS	FORT MOJAVE ARIZ.-CALIF.-NEV. - CON.					FORT YUMA, ARIZ.-CALIF.		
	ARIZONA	CALIFORNIA	NEVADA	FORT PECK, MONT.	FORT TOTTEN, N.DAK.	TOTAL	ARIZONA	CALIFORNIA
CLASS OF WORKER								
TOTAL CIVILIANS WORKING IN 1980 REFERENCE PERIOD	39	-	-	1 262	462	339	38	302
PRIVATE WAGE AND SALARY WORKERS.	13	-	-	447	150	101	12	89
TRIBAL OR INDIAN-OWNED BUSINESS.	8	-	-	157	89	14	-	14
PRIVATE COMPANY, BUSINESS, OR INDIVIDUAL.	5	-	-	290	61	87	12	75
TRIBAL GOVERNMENT WORKERS.	15	-	-	331	180	98	12	86
FEDERAL GOVERNMENT WORKERS	4	-	-	201	92	83	12	72
BUREAU OF INDIAN AFFAIRS OR INDIAN HEALTH SERVICE WORKERS.	4	-	-	110	66	40	6	35
STATE OR LOCAL GOVERNMENT WORKERS.	7	-	-	170	29	47	2	45
SELF-EMPLOYED WORKERS.	-	-	-	108	11	11	-	11
IN AGRICULTURE	-	-	-	108	11	11	-	11
UNPAID FAMILY WORKERS.	-	-	-	4	-	-	-	-
IN AGRICULTURE	-	-	-	4	-	-	-	-
MALE CIVILIANS WORKING IN 1980 REFERENCE PERIOD	21	-	-	694	234	171	20	151
PRIVATE WAGE AND SALARY WORKERS.	10	-	-	285	86	65	9	57
TRIBAL OR INDIAN-OWNED BUSINESS.	7	-	-	104	50	11	-	11
PRIVATE COMPANY, BUSINESS, OR INDIVIDUAL.	3	-	-	182	36	55	9	46
TRIBAL GOVERNMENT WORKERS.	4	-	-	176	84	43	7	36
FEDERAL GOVERNMENT WORKERS	2	-	-	94	44	34	5	29
BUREAU OF INDIAN AFFAIRS OR INDIAN HEALTH SERVICE WORKERS.	2	-	-	54	30	18	4	14
STATE OR LOCAL GOVERNMENT WORKERS.	5	-	-	55	17	21	-	21
SELF-EMPLOYED WORKERS.	-	-	-	83	4	8	-	8
IN AGRICULTURE	-	-	-	83	4	8	-	8
UNPAID FAMILY WORKERS.	-	-	-	2	-	-	-	-
IN AGRICULTURE	-	-	-	2	-	-	-	-
FEMALE CIVILIANS WORKING IN 1980 REFERENCE PERIOD	18	-	-	568	227	168	17	151
PRIVATE WAGE AND SALARY WORKERS.	3	-	-	162	64	35	4	32
TRIBAL OR INDIAN-OWNED BUSINESS.	1	-	-	54	39	3	-	3
PRIVATE COMPANY, BUSINESS, OR INDIVIDUAL.	2	-	-	108	25	32	4	29
TRIBAL GOVERNMENT WORKERS.	11	-	-	156	97	55	5	50
FEDERAL GOVERNMENT WORKERS	2	-	-	108	48	49	7	42
BUREAU OF INDIAN AFFAIRS OR INDIAN HEALTH SERVICE WORKERS.	2	-	-	57	37	22	2	20
STATE OR LOCAL GOVERNMENT WORKERS.	2	-	-	116	12	26	2	24
SELF-EMPLOYED WORKERS.	-	-	-	25	7	3	-	3
IN AGRICULTURE	-	-	-	25	7	3	-	3
UNPAID FAMILY WORKERS.	-	-	-	2	-	-	-	-
IN AGRICULTURE	-	-	-	2	-	-	-	-
INDUSTRY								
TOTAL CIVILIANS WORKING IN 1980 REFERENCE PERIOD	39	-	-	1 262	462	339	38	302
AGRICULTURE, FORESTRY, AND FISHERIES	9	-	-	100	10	21	8	13
MINING	-	-	-	37	-	-	-	-
CONSTRUCTION	1	-	-	135	23	14	-	14
MANUFACTURING.	-	-	-	142	98	17	2	15
TRANSPORTATION, COMMUNICATIONS, AND OTHER PUBLIC UTILITIES.	2	-	-	36	7	13	-	13
WHOLESALE TRADE.	-	-	-	9	-	-	-	-
RETAIL TRADE	1	-	-	70	14	21	-	21
FINANCE, INSURANCE, AND REAL ESTATE.	1	-	-	20	14	5	1	4
SERVICES	14	-	-	417	141	135	15	121
BUSINESS AND REPAIR SERVICES	-	-	-	26	4	9	1	8
PERSONAL SERVICES, ENTERTAINMENT, AND RECREATION SERVICES	3	-	-	35	10	15	1	14
PROFESSIONAL AND RELATED SERVICES.	11	-	-	357	127	111	12	99
PUBLIC ADMINISTRATION.	11	-	-	297	155	113	12	101
MALE CIVILIANS WORKING IN 1980 REFERENCE PERIOD	21	-	-	694	234	171	20	151
AGRICULTURE, FORESTRY, AND FISHERIES	8	-	-	91	10	14	5	9
MINING	-	-	-	35	-	-	-	-
CONSTRUCTION	1	-	-	132	23	14	-	14
MANUFACTURING.	-	-	-	89	48	13	2	11
TRANSPORTATION, COMMUNICATIONS, AND OTHER PUBLIC UTILITIES.	2	-	-	34	4	13	-	13
WHOLESALE TRADE.	-	-	-	7	-	-	-	-
RETAIL TRADE	1	-	-	27	3	16	-	16
FINANCE, INSURANCE, AND REAL ESTATE.	1	-	-	10	8	1	-	1
SERVICES	2	-	-	109	45	41	6	35
BUSINESS AND REPAIR SERVICES	-	-	-	18	1	4	-	4
PERSONAL SERVICES, ENTERTAINMENT, AND RECREATION SERVICES	1	-	-	12	6	5	-	5
PROFESSIONAL AND RELATED SERVICES.	1	-	-	80	38	32	6	26
PUBLIC ADMINISTRATION.	6	-	-	160	92	59	8	51

TABLE 26. CLASS OF WORKER AND INDUSTRY CHARACTERISTICS OF AMERICAN INDIANS, ESKIMOS, AND ALEUTS 16 YEARS OLD AND OVER FOR IDENTIFIED RESERVATIONS: 1980 - CON.

(INCLUDES AMERICAN INDIANS, ESKIMOS, AND ALEUTS IN HOUSEHOLDS WITH ONE OR MORE AMERICAN INDIAN, ESKIMO, OR ALEUT PERSONS. DATA ARE ESTIMATES BASED ON A SAMPLE; SEE INTRODUCTION. FOR MEANING OF SYMBOLS, SEE INTRODUCTION. FOR DEFINITION OF TERMS, SEE APPENDIXES A AND B)

IDENTIFIED RESERVATIONS	FORT MOJAVE ARIZ.-CALIF.-NEV. - CON.			FORT PECK, MONT.	FORT TOTTEN, N.DAK.	FORT YUMA, ARIZ.-CALIF.		
	ARIZONA	CALIFORNIA	NEVADA			TOTAL	ARIZONA	CALIFORNIA
FEMALE CIVILIANS WORKING IN 1980 REFERENCE PERIOD	18	-	-	548	227	168	17	151
AGRICULTURE, FORESTRY, AND FISHERIES	1	-	-	9	-	7	3	4
MINING	-	-	-	1	-	-	-	-
CONSTRUCTION	-	-	-	3	-	-	-	-
MANUFACTURING	-	-	-	93	50	4	-	4
TRANSPORTATION, COMMUNICATIONS, AND OTHER PUBLIC UTILITIES	-	-	-	2	3	-	-	-
WHOLESALE TRADE	-	-	-	1	-	-	-	-
RETAIL TRADE	-	-	-	43	11	3	-	3
FINANCE, INSURANCE, AND REAL ESTATE	-	-	-	10	6	4	1	3
SERVICES	12	-	-	308	96	94	9	85
BUSINESS AND REPAIR SERVICES	-	-	-	8	2	5	1	4
PERSONAL SERVICES, ENTERTAINMENT, AND RECREATION SERVICES	2	-	-	23	4	10	1	9
PROFESSIONAL AND RELATED SERVICES	10	-	-	277	89	80	7	73
PUBLIC ADMINISTRATION	5	-	-	137	62	54	4	49
INDUSTRY LOCATED ON RESERVATION								
TOTAL CIVILIANS WORKING IN 1980 REFERENCE PERIOD	16	-	-	1 064	370	131	13	118
AGRICULTURE, FORESTRY, AND FISHERIES	7	-	-	81	9	5	-	5
MINING	-	-	-	16	-	-	-	-
CONSTRUCTION	-	-	-	109	17	5	-	5
MANUFACTURING	-	-	-	125	85	1	-	1
TRANSPORTATION, COMMUNICATIONS, AND OTHER PUBLIC UTILITIES	-	-	-	27	3	2	-	2
WHOLESALE TRADE	-	-	-	5	-	-	-	-
RETAIL TRADE	-	-	-	42	4	1	-	1
FINANCE, INSURANCE, AND REAL ESTATE	-	-	-	17	11	2	-	2
SERVICES	3	-	-	357	110	50	6	44
BUSINESS AND REPAIR SERVICES	-	-	-	23	1	2	-	2
PERSONAL SERVICES, ENTERTAINMENT, AND RECREATION SERVICES	-	-	-	25	3	2	-	2
PROFESSIONAL AND RELATED SERVICES	3	-	-	309	105	46	6	40
PUBLIC ADMINISTRATION	6	-	-	263	132	63	6	58

TABLE 26. CLASS OF WORKER AND INDUSTRY CHARACTERISTICS OF AMERICAN INDIANS, ESKIMOS, AND ALEUTS 16 YEARS OLD AND OVER FOR IDENTIFIED RESERVATIONS: 1980 - Con.

(INCLUDES AMERICAN INDIANS, ESKIMOS, AND ALEUTS IN HOUSEHOLDS WITH ONE OR MORE AMERICAN INDIAN, ESKIMO, OR ALEUT PERSONS. DATA ARE ESTIMATES BASED ON A SAMPLE; SEE INTRODUCTION. FOR MEANING OF SYMBOLS, SEE INTRODUCTION. FOR DEFINITION OF TERMS, SEE APPENDIXES A AND B)

IDENTIFIED RESERVATIONS	GILA BEND, ARIZ.	GILA RIVER, ARIZ.	GOLDEN HILL, CONN.	GOSHUTE, NEV.-UTAH			GRAND PORTAGE, MINN.	GRINDSTONE CREEK RANCHERIA, CALIF.
				TOTAL	NEVADA	UTAH		
CLASS OF WORKER								
TOTAL CIVILIANS WORKING IN 1980 REFERENCE PERIOD	-	1 762	...	17	...	14	88	20
PRIVATE WAGE AND SALARY WORKERS	-	746	...	10	...	9	38	10
TRIBAL OR INDIAN-OWNED BUSINESS	-	183	...	1	...	-	6	-
PRIVATE COMPANY, BUSINESS, OR INDIVIDUAL	-	563	...	9	...	9	32	10
TRIBAL GOVERNMENT WORKERS	-	499	...	4	...	3	22	3
FEDERAL GOVERNMENT WORKERS	-	311	...	4	...	3	16	2
BUREAU OF INDIAN AFFAIRS OR INDIAN HEALTH SERVICE WORKERS	-	211	...	1	...	-	3	-
STATE OR LOCAL GOVERNMENT WORKERS	-	161	...	-	...	-	8	3
SELF-EMPLOYED WORKERS	-	44	...	-	...	-	4	-
IN AGRICULTURE	-	44	...	-	...	-	4	-
UNPAID FAMILY WORKERS	-	1	...	-	...	-	-	-
IN AGRICULTURE	-	1	...	-	...	-	-	-
MALE CIVILIANS WORKING IN 1980 REFERENCE PERIOD	-	1 064	...	13	...	11	40	12
PRIVATE WAGE AND SALARY WORKERS	-	517	...	10	...	9	13	10
TRIBAL OR INDIAN-OWNED BUSINESS	-	136	...	1	...	-	2	-
PRIVATE COMPANY, BUSINESS, OR INDIVIDUAL	-	381	...	9	...	9	11	10
TRIBAL GOVERNMENT WORKERS	-	281	...	4	...	3	10	-
FEDERAL GOVERNMENT WORKERS	-	159	...	-	...	-	5	-
BUREAU OF INDIAN AFFAIRS OR INDIAN HEALTH SERVICE WORKERS	-	108	...	-	...	-	3	-
STATE OR LOCAL GOVERNMENT WORKERS	-	71	...	-	...	-	8	2
SELF-EMPLOYED WORKERS	-	37	...	-	...	-	4	-
IN AGRICULTURE	-	37	...	-	...	-	4	-
UNPAID FAMILY WORKERS	-	-	...	-	...	-	-	-
IN AGRICULTURE	-	-	...	-	...	-	-	-
FEMALE CIVILIANS WORKING IN 1980 REFERENCE PERIOD	-	698	...	4	...	3	48	8
PRIVATE WAGE AND SALARY WORKERS	-	229	...	-	...	-	25	-
TRIBAL OR INDIAN-OWNED BUSINESS	-	47	...	-	...	-	4	-
PRIVATE COMPANY, BUSINESS, OR INDIVIDUAL	-	182	...	-	...	-	21	-
TRIBAL GOVERNMENT WORKERS	-	218	...	-	...	-	13	3
FEDERAL GOVERNMENT WORKERS	-	152	...	4	...	3	11	2
BUREAU OF INDIAN AFFAIRS OR INDIAN HEALTH SERVICE WORKERS	-	103	...	1	...	-	-	-
STATE OR LOCAL GOVERNMENT WORKERS	-	90	...	-	...	-	-	2
SELF-EMPLOYED WORKERS	-	7	...	-	...	-	-	-
IN AGRICULTURE	-	7	...	-	...	-	-	-
UNPAID FAMILY WORKERS	-	1	...	-	...	-	-	-
IN AGRICULTURE	-	1	...	-	...	-	-	-
INDUSTRY								
TOTAL CIVILIANS WORKING IN 1980 REFERENCE PERIOD	-	1 762	...	17	...	14	88	20
AGRICULTURE, FORESTRY, AND FISHERIES	-	255	...	6	...	6	6	2
MINING	-	4	...	-	...	-	-	-
CONSTRUCTION	-	128	...	-	...	-	4	9
MANUFACTURING	-	188	...	1	...	-	5	-
TRANSPORTATION, COMMUNICATIONS, AND OTHER PUBLIC UTILITIES	-	51	...	-	...	-	-	-
WHOLESALE TRADE	-	9	...	-	...	-	-	-
RETAIL TRADE	-	64	...	-	...	-	1	-
FINANCE, INSURANCE, AND REAL ESTATE	-	29	...	-	...	-	7	-
SERVICES	-	613	...	6	...	6	36	7
BUSINESS AND REPAIR SERVICES	-	59	...	3	...	3	1	2
PERSONAL SERVICES, ENTERTAINMENT, AND RECREATION SERVICES	-	53	...	-	...	-	23	-
PROFESSIONAL AND RELATED SERVICES	-	500	...	3	...	3	11	5
PUBLIC ADMINISTRATION	-	419	...	3	...	3	29	2
MALE CIVILIANS WORKING IN 1980 REFERENCE PERIOD	-	1 064	...	13	...	11	40	12
AGRICULTURE, FORESTRY, AND FISHERIES	-	231	...	6	...	6	6	2
MINING	-	4	...	-	...	-	-	-
CONSTRUCTION	-	121	...	-	...	-	4	9
MANUFACTURING	-	135	...	1	...	-	3	-
TRANSPORTATION, COMMUNICATIONS, AND OTHER PUBLIC UTILITIES	-	44	...	-	...	-	-	-
WHOLESALE TRADE	-	8	...	-	...	-	-	-
RETAIL TRADE	-	32	...	-	...	-	-	-
FINANCE, INSURANCE, AND REAL ESTATE	-	17	...	-	...	-	2	-
SERVICES	-	216	...	6	...	6	7	-
BUSINESS AND REPAIR SERVICES	-	31	...	3	...	3	1	-
PERSONAL SERVICES, ENTERTAINMENT, AND RECREATION SERVICES	-	14	...	-	...	-	5	-
PROFESSIONAL AND RELATED SERVICES	-	170	...	3	...	3	1	-
PUBLIC ADMINISTRATION	-	257	...	1	...	-	18	1

TABLE 26. CLASS OF WORKER AND INDUSTRY CHARACTERISTICS OF AMERICAN INDIANS, ESKIMOS, AND ALEUTS 16 YEARS OLD AND OVER FOR IDENTIFIED RESERVATIONS: 1980 — CON.

(INCLUDES AMERICAN INDIANS, ESKIMOS, AND ALEUTS IN HOUSEHOLDS WITH ONE OR MORE AMERICAN INDIAN, ESKIMO, OR ALEUT PERSONS. DATA ARE ESTIMATES BASED ON A SAMPLE; SEE INTRODUCTION. FOR MEANING OF SYMBOLS, SEE INTRODUCTION. FOR DEFINITION OF TERMS, SEE APPENDIXES A AND B)

IDENTIFIED RESERVATIONS	GILA BEND, ARIZ.	GILA RIVER, ARIZ.	GOLDEN HILL, CONN.	GOSHUTE, NEV.-UTAH			GRAND PORTAGE, MINN.	GRINDSTONE CREEK RANCHERIA, CALIF.
				TOTAL	NEVADA	UTAH		
FEMALE CIVILIANS WORKING IN 1980								
REFERENCE PERIOD	-	698	...	4	...	3	48	8
AGRICULTURE, FORESTRY, AND FISHERIES	-	25	...	-	...	-	-	-
MINING	-	-	...	-	...	-	-	-
CONSTRUCTION	-	8	...	-	...	-	2	-
MANUFACTURING	-	54	...	-	...	-		
TRANSPORTATION, COMMUNICATIONS, AND OTHER PUBLIC UTILITIES	-	7	...	-	...	-	-	-
WHOLESALE TRADE	-	1	...	-	...	-	-	-
RETAIL TRADE	-	32	...	-	...	-	1	-
FINANCE, INSURANCE, AND REAL ESTATE	-	13	...	-	...	-	3	-
SERVICES	-	396	...	-	...	-	29	7
BUSINESS AND REPAIR SERVICES	-	28	...	-	...	-	-	2
PERSONAL SERVICES, ENTERTAINMENT, AND RECREATION SERVICES	-	39	...	-	...	-	19	-
PROFESSIONAL AND RELATED SERVICES	-	330	...	-	...	-	10	5
PUBLIC ADMINISTRATION	-	165	...	4	...	3	12	1
INDUSTRY LOCATED ON RESERVATION								
TOTAL CIVILIANS WORKING IN 1980								
REFERENCE PERIOD	-	1 145	...	8	...	6	72	12
AGRICULTURE, FORESTRY, AND FISHERIES	-	170	...	-	...	-	4	-
MINING	-	3	...	-	...	-	-	-
CONSTRUCTION	-	71	...	-	...	-	2	4
MANUFACTURING	-	44	...	1	...	-	3	-
TRANSPORTATION, COMMUNICATIONS, AND OTHER PUBLIC UTILITIES	-	24	...	-	...	-	-	-
WHOLESALE TRADE	-	7	...	-	...	-	-	-
RETAIL TRADE	-	33	...	-	...	-	-	-
FINANCE, INSURANCE, AND REAL ESTATE	-	25	...	-	...	-	5	-
SERVICES	-	417	...	6	...	6	32	6
BUSINESS AND REPAIR SERVICES	-	31	...	3	...	3	1	2
PERSONAL SERVICES, ENTERTAINMENT, AND RECREATION SERVICES	-	14	...	-	...	-	22	-
PROFESSIONAL AND RELATED SERVICES	-	372	...	3	...	3	10	4
PUBLIC ADMINISTRATION	-	332	...	1	...	-	23	1

TABLE 36. CLASS OF WORKER AND INDUSTRY CHARACTERISTICS OF AMERICAN INDIANS, ESKIMOS, AND ALEUTS 16 YEARS OLD AND OVER FOR IDENTIFIED RESERVATIONS: 1980 - Con.

(INCLUDES AMERICAN INDIANS, ESKIMOS, AND ALEUTS IN HOUSEHOLDS WITH ONE OR MORE AMERICAN INDIAN, ESKIMO, OR ALEUT PERSONS. DATA ARE ESTIMATES BASED ON A SAMPLE; SEE INTRODUCTION. FOR MEANING OF SYMBOLS, SEE INTRODUCTION. FOR DEFINITION OF TERMS, SEE APPENDIXES A AND B)

IDENTIFIED RESERVATIONS	HANNAHVILLE COMMUNITY, MICH.	MASSAHA-NISCO, MASS.	HAVASUPAI, ARIZ.	HOH, WASH.	HOLLYWOOD, FLA.	HOOPA VALLEY, CALIF.	HOOPA VALLEY EXTENSION, CALIF.	HOPI, ARIZ.
CLASS OF WORKER								
TOTAL CIVILIANS WORKING IN 1980 REFERENCE PERIOD	74	...	84	14	197	441	100	1 435
PRIVATE WAGE AND SALARY WORKERS.	4	...	22	-	86	151	44	536
TRIBAL OR INDIAN-OWNED BUSINESS.	-	...	20	-	60	29	3	123
PRIVATE COMPANY, BUSINESS, OR INDIVIDUAL	4	...	2	-	26	123	41	388
TRIBAL GOVERNMENT WORKERS.	71	...	37	8	81	87	9	438
FEDERAL GOVERNMENT WORKERS	-	...	7	3	16	93	23	469
BUREAU OF INDIAN AFFAIRS OR INDIAN HEALTH SERVICE WORKERS.	-	...	1	-	9	36	8	343
STATE OR LOCAL GOVERNMENT WORKERS.	-	...	19	-	1	79	18	107
SELF-EMPLOYED WORKERS.	1	...	1	2	11	30	5	139
IN AGRICULTURE	1	...	1	2	11	30	5	139
UNPAID FAMILY WORKERS.	-	...	-	-	1	1	-	1
IN AGRICULTURE	-	...	-	-	1	1	-	1
MALE CIVILIANS WORKING IN 1980 REFERENCE PERIOD	40	...	42	10	92	237	50	724
PRIVATE WAGE AND SALARY WORKERS.	2	...	13	-	48	111	32	195
TRIBAL OR INDIAN-OWNED BUSINESS.	-	...	11	-	29	22	2	70
PRIVATE COMPANY, BUSINESS, OR INDIVIDUAL	2	...	2	-	18	89	30	115
TRIBAL GOVERNMENT WORKERS.	37	...	24	6	33	32	2	206
FEDERAL GOVERNMENT WORKERS	-	...	1	2	5	45	11	211
BUREAU OF INDIAN AFFAIRS OR INDIAN HEALTH SERVICE WORKERS.	-	...	-	-	3	18	6	171
STATE OR LOCAL GOVERNMENT WORKERS.	-	...	4	-	-	28	2	42
SELF-EMPLOYED WORKERS.	1	...	2	2	6	20	3	38
IN AGRICULTURE	1	...	-	2	6	20	3	38
UNPAID FAMILY WORKERS.	-	...	-	-	-	1	-	1
IN AGRICULTURE	-	...	-	-	-	1	-	1
FEMALE CIVILIANS WORKING IN 1980 REFERENCE PERIOD	33	...	43	4	106	204	49	711
PRIVATE WAGE AND SALARY WORKERS.	2	...	9	-	39	40	12	141
TRIBAL OR INDIAN-OWNED BUSINESS.	-	...	9	-	31	6	1	53
PRIVATE COMPANY, BUSINESS, OR INDIVIDUAL	2	...	-	-	8	34	11	88
TRIBAL GOVERNMENT WORKERS.	34	...	13	2	48	55	7	232
FEDERAL GOVERNMENT WORKERS	-	...	6	2	11	48	11	199
BUREAU OF INDIAN AFFAIRS OR INDIAN HEALTH SERVICE WORKERS.	-	...	1	-	5	18	2	167
STATE OR LOCAL GOVERNMENT WORKERS.	-	...	15	-	1	52	16	45
SELF-EMPLOYED WORKERS.	-	...	1	-	5	10	3	92
IN AGRICULTURE	-	...	1	-	5	10	3	92
UNPAID FAMILY WORKERS.	-	...	-	-	1	-	-	1
IN AGRICULTURE	-	...	-	-	1	-	-	1
INDUSTRY								
TOTAL CIVILIANS WORKING IN 1980 REFERENCE PERIOD	76	...	86	14	197	441	100	1 435
AGRICULTURE, FORESTRY, AND FISHERIES	5	...	1	7	7	35	2	37
MINING	-	...	1	-	-	-	-	13
CONSTRUCTION	-	...	16	-	22	24	5	98
MANUFACTURING.	3	...	1	-	13	71	24	180
TRANSPORTATION, COMMUNICATIONS, AND OTHER PUBLIC UTILITIES.	-	...	5	1	2	32	5	49
WHOLESALE TRADE.	-	...	-	-	1	-	-	3
RETAIL TRADE	-	...	11	-	37	24	8	129
FINANCE, INSURANCE, AND REAL ESTATE.	-	...	-	-	5	8	-	13
SERVICES	5	...	33	1	44	165	33	528
BUSINESS AND REPAIR SERVICES	-	...	2	-	2	23	2	14
PERSONAL SERVICES, ENTERTAINMENT, AND RECREATION SERVICES	-	...	8	-	14	10	4	32
PROFESSIONAL AND RELATED SERVICES.	3	...	23	1	28	132	26	482
PUBLIC ADMINISTRATION.	63	...	17	4	67	83	22	363
MALE CIVILIANS WORKING IN 1980 REFERENCE PERIOD	40	...	42	10	92	237	50	724
AGRICULTURE, FORESTRY, AND FISHERIES	5	...	-	6	7	22	-	44
MINING	-	...	1	-	-	-	-	13
CONSTRUCTION	-	...	16	-	20	23	4	91
MANUFACTURING.	1	...	1	-	2	67	21	66
TRANSPORTATION, COMMUNICATIONS, AND OTHER PUBLIC UTILITIES.	-	...	3	1	2	24	4	41
WHOLESALE TRADE.	-	...	-	-	-	-	-	3
RETAIL TRADE	-	...	6	-	17	12	5	71
FINANCE, INSURANCE, AND REAL ESTATE.	-	...	-	-	1	1	-	4
SERVICES	-	...	10	-	14	51	8	161
BUSINESS AND REPAIR SERVICES	-	...	1	-	-	14	1	10
PERSONAL SERVICES, ENTERTAINMENT, AND RECREATION SERVICES	-	...	5	-	7	3	2	7
PROFESSIONAL AND RELATED SERVICES.	-	...	4	-	7	34	5	144
PUBLIC ADMINISTRATION.	34	...	5	3	27	37	8	229

TABLE [illegible]. CLASS OF WORKER AND INDUSTRY CHARACTERISTICS OF AMERICAN INDIANS, ESKIMOS, AND ALEUTS 16 YEARS OLD AND OVER FOR IDENTIFIED RESERVATIONS: 1980 - CON.

(INCLUDES AMERICAN INDIANS, ESKIMOS, AND ALEUTS IN HOUSEHOLDS WITH ONE OR MORE AMERICAN INDIAN, ESKIMO, OR ALEUT PERSONS. DATA ARE ESTIMATES BASED ON A SAMPLE; SEE INTRODUCTION. FOR MEANING OF SYMBOLS, SEE INTRODUCTION. FOR DEFINITION OF TERMS, SEE APPENDIXES A AND B)

IDENTIFIED RESERVATIONS	HANNAHVILLE COMMUNITY, MICH.	HASSANA-MISCO, MASS.	HAVASUPAI, ARIZ.	HOH, WASH.	HOLLYWOOD, FLA.	HOOPA VALLEY, CALIF.	HOOPA VALLEY EXTENSION, CALIF.	HOPI, ARIZ.
FEMALE CIVILIANS WORKING IN 1980 REFERENCE PERIOD	35	...	43	4	106	204	49	711
AGRICULTURE, FORESTRY, AND FISHERIES	-	...	1	1	-	13	2	13
MINING	-	...	-	-	-	-	-	-
CONSTRUCTION	-	...	-	-	1	1	1	7
MANUFACTURING	2	...	-	-	11	5	3	114
TRANSPORTATION, COMMUNICATIONS, AND OTHER PUBLIC UTILITIES	-	...	1	-	-	7	1	8
WHOLESALE TRADE	-	...	-	-	1	-	-	-
RETAIL TRADE	-	...	6	-	20	11	3	58
FINANCE, INSURANCE, AND REAL ESTATE	-	...	-	-	4	6	-	10
SERVICES	5	...	23	1	30	114	25	366
BUSINESS AND REPAIR SERVICES	-	...	1	-	2	9	1	4
PERSONAL SERVICES, ENTERTAINMENT, AND RECREATION SERVICES	-	...	2	-	7	7	2	25
PROFESSIONAL AND RELATED SERVICES	5	...	19	1	20	98	22	338
PUBLIC ADMINISTRATION	28	...	13	2	39	47	14	135
INDUSTRY LOCATED ON RESERVATION								
TOTAL CIVILIANS WORKING IN 1980 REFERENCE PERIOD	69	...	66	12	148	329	43	1 043
AGRICULTURE, FORESTRY, AND FISHERIES	3	...	1	7	1	16	-	33
MINING	-	...	-	-	-	-	-	7
CONSTRUCTION	-	...	15	-	7	14	2	67
MANUFACTURING	1	...	1	-	10	44	8	133
TRANSPORTATION, COMMUNICATIONS, AND OTHER PUBLIC UTILITIES	-	...	3	1	2	20	2	28
WHOLESALE TRADE	-	...	-	-	-	-	-	2
RETAIL TRADE	-	...	8	-	31	21	3	87
FINANCE, INSURANCE, AND REAL ESTATE	-	...	-	-	4	6	-	8
SERVICES	5	...	26	1	33	138	15	407
BUSINESS AND REPAIR SERVICES	-	...	1	-	2	17	2	8
PERSONAL SERVICES, ENTERTAINMENT, AND RECREATION SERVICES	-	...	8	-	12	7	3	21
PROFESSIONAL AND RELATED SERVICES	5	...	17	1	19	114	10	378
PUBLIC ADMINISTRATION	60	...	12	3	60	70	12	270

TABLE 26. CLASS OF WORKER AND INDUSTRY CHARACTERISTICS OF AMERICAN INDIANS, ESKIMOS, AND ALEUTS 16 YEARS OLD AND OVER FOR IDENTIFIED RESERVATIONS: 1980 - CON.

(INCLUDES AMERICAN INDIANS, ESKIMOS, AND ALEUTS IN HOUSEHOLDS WITH ONE OR MORE AMERICAN INDIAN, ESKIMO, OR ALEUT PERSONS. DATA ARE ESTIMATED BASED ON A SAMPLE; SEE INTRODUCTION. FOR MEANING OF SYMBOLS, SEE INTRODUCTION. FOR DEFINITION OF TERMS, SEE APPENDIXES A AND B)

IDENTIFIED RESERVATIONS	HOPLAND RANCHERIA, CALIF.	HUALAPAI, ARIZ.	INAJA-COSMIT, CALIF.	INDIAN TOWNSHIP, MAINE	IOWA, KANS.-NEBR.			ISABELLA, MICH.
					TOTAL	KANSAS	NEBRASKA	
CLASS OF WORKER								
TOTAL CIVILIANS WORKING IN 1980 REFERENCE PERIOD	-	234	-	104	15	***	***	144
PRIVATE WAGE AND SALARY WORKERS	-	47	-	19	8	***	***	44
TRIBAL OR INDIAN-OWNED BUSINESS	-	22	-	4	-	***	***	5
PRIVATE COMPANY, BUSINESS, OR INDIVIDUAL	-	24	-	15	8	***	***	61
TRIBAL GOVERNMENT WORKERS	-	92	-	43	2	***	***	38
FEDERAL GOVERNMENT WORKERS	-	63	-	29	-	***	***	30
BUREAU OF INDIAN AFFAIRS OR INDIAN HEALTH SERVICE WORKERS	-	46	-	-	-	***	***	12
STATE OR LOCAL GOVERNMENT WORKERS	-	31	-	8	-	***	***	30
SELF-EMPLOYED WORKERS	-	2	-	3	5	***	***	11
IN AGRICULTURE	-	2	-	3	5	***	***	13
UNPAID FAMILY WORKERS	-	-	-	-	-	***	***	-
IN AGRICULTURE	-	-	-	-	-	***	***	-
MALE CIVILIANS WORKING IN 1980 REFERENCE PERIOD	-	129	-	70	10	***	***	74
PRIVATE WAGE AND SALARY WORKERS	-	34	-	18	5	***	***	48
TRIBAL OR INDIAN-OWNED BUSINESS	-	16	-	4	-	***	***	4
PRIVATE COMPANY, BUSINESS, OR INDIVIDUAL	-	17	-	14	5	***	***	37
TRIBAL GOVERNMENT WORKERS	-	40	-	27	-	***	***	9
FEDERAL GOVERNMENT WORKERS	-	43	-	17	-	***	***	11
BUREAU OF INDIAN AFFAIRS OR INDIAN HEALTH SERVICE WORKERS	-	33	-	-	-	***	***	4
STATE OR LOCAL GOVERNMENT WORKERS	-	10	-	4	-	***	***	6
SELF-EMPLOYED WORKERS	-	2	-	3	5	***	***	7
IN AGRICULTURE	-	2	-	3	-	***	***	-
UNPAID FAMILY WORKERS	-	-	-	-	-	***	***	-
IN AGRICULTURE	-	-	-	-	-	***	***	-
FEMALE CIVILIANS WORKING IN 1980 REFERENCE PERIOD	-	107	-	34	6	***	***	73
PRIVATE WAGE AND SALARY WORKERS	-	13	-	1	3	***	***	26
TRIBAL OR INDIAN-OWNED BUSINESS	-	6	-	-	-	***	***	1
PRIVATE COMPANY, BUSINESS, OR INDIVIDUAL	-	7	-	1	3	***	***	24
TRIBAL GOVERNMENT WORKERS	-	51	-	16	2	***	***	17
FEDERAL GOVERNMENT WORKERS	-	22	-	12	-	***	***	9
BUREAU OF INDIAN AFFAIRS OR INDIAN HEALTH SERVICE WORKERS	-	13	-	-	-	***	***	3
STATE OR LOCAL GOVERNMENT WORKERS	-	21	-	4	-	***	***	14
SELF-EMPLOYED WORKERS	-	-	-	-	-	***	***	6
IN AGRICULTURE	-	-	-	-	-	***	***	6
UNPAID FAMILY WORKERS	-	-	-	-	-	***	***	-
IN AGRICULTURE	-	-	-	-	-	***	***	-
INDUSTRY								
TOTAL CIVILIANS WORKING IN 1980 REFERENCE PERIOD	-	236	-	104	15	***	***	144
AGRICULTURE, FORESTRY, AND FISHERIES	-	31	-	11	8	***	***	4
MINING	-	4	-	-	-	***	***	1
CONSTRUCTION	-	18	-	3	-	***	***	29
MANUFACTURING	-	19	-	13	3	***	***	23
TRANSPORTATION, COMMUNICATIONS, AND OTHER PUBLIC UTILITIES	-	4	-	8	-	***	***	2
WHOLESALE TRADE	-	-	-	-	-	***	***	2
RETAIL TRADE	-	7	-	3	-	***	***	10
FINANCE, INSURANCE, AND REAL ESTATE	-	-	-	3	-	***	***	-
SERVICES	-	73	-	22	2	***	***	38
BUSINESS AND REPAIR SERVICES	-	-	-	-	-	***	***	1
PERSONAL SERVICES, ENTERTAINMENT, AND RECREATION SERVICES	-	3	-	2	-	***	***	6
PROFESSIONAL AND RELATED SERVICES	-	70	-	20	2	***	***	31
PUBLIC ADMINISTRATION	-	80	-	42	2	***	***	34
MALE CIVILIANS WORKING IN 1980 REFERENCE PERIOD	-	129	-	70	10	***	***	74
AGRICULTURE, FORESTRY, AND FISHERIES	-	26	-	7	8	***	***	3
MINING	-	4	-	-	-	***	***	1
CONSTRUCTION	-	18	-	3	-	***	***	23
MANUFACTURING	-	18	-	12	2	***	***	13
TRANSPORTATION, COMMUNICATIONS, AND OTHER PUBLIC UTILITIES	-	2	-	7	-	***	***	2
WHOLESALE TRADE	-	-	-	-	-	***	***	2
RETAIL TRADE	-	4	-	3	-	***	***	4
FINANCE, INSURANCE, AND REAL ESTATE	-	-	-	3	-	***	***	-
SERVICES	-	18	-	8	-	***	***	5
BUSINESS AND REPAIR SERVICES	-	-	-	-	-	***	***	-
PERSONAL SERVICES, ENTERTAINMENT, AND RECREATION SERVICES	-	-	-	2	-	***	***	3
PROFESSIONAL AND RELATED SERVICES	-	18	-	6	-	***	***	16
PUBLIC ADMINISTRATION	-	40	-	27	-	***	***	

TABLE 38. CLASS OF WORKER AND INDUSTRY CHARACTERISTICS OF AMERICAN INDIANS, ESKIMOS, AND ALEUTS 16 YEARS OLD AND OVER FOR IDENTIFIED RESERVATIONS: 1980 — CON.

(INCLUDES AMERICAN INDIANS, ESKIMOS, AND ALEUTS IN HOUSEHOLDS WITH ONE OR MORE AMERICAN INDIAN, ESKIMO, OR ALEUT PERSONS. DATA ARE ESTIMATES BASED ON A SAMPLE; SEE INTRODUCTION. FOR MEANING OF SYMBOLS, SEE INTRODUCTION. FOR DEFINITION OF TERMS, SEE APPENDIXES A AND B)

IDENTIFIED RESERVATIONS	HOPLAND RANCHERIA, CALIF.	HUALAPAI, ARIZ.	INAJA-COSMIT, CALIF.	INDIAN TOWNSHIP, MAINE	IOWA, KANS.-NEBR.			ISABELLA, MICH.
					TOTAL	KANSAS	NEBRASKA	
FEMALE CIVILIANS WORKING IN 1980								
REFERENCE PERIOD	-	107	-	34	6	...	...	73
AGRICULTURE, FORESTRY, AND FISHERIES	-	5	-	3	-	...	...	1
MINING	-	-	-	-	-	...	...	-
CONSTRUCTION	-	1	-	1	1	...	...	6
MANUFACTURING	-	-	-	-	-	...	...	10
TRANSPORTATION, COMMUNICATIONS, AND OTHER PUBLIC UTILITIES	-	2	-	1	-	...	...	-
WHOLESALE TRADE	-	-	-	-	-	...	...	3
RETAIL TRADE	-	3	-	-	-	...	...	-
FINANCE, INSURANCE, AND REAL ESTATE	-	-	-	-	-	...	...	34
SERVICES	-	56	-	14	2	...	...	1
BUSINESS AND REPAIR SERVICES	-	-	-	-	-	...	...	6
PERSONAL SERVICES, ENTERTAINMENT, AND RECREATION SERVICES	-	3	-	-	2	...	...	26
PROFESSIONAL AND RELATED SERVICES	-	33	-	14	2	...	...	19
PUBLIC ADMINISTRATION	-	40	-	15	-	...	...	-
INDUSTRY LOCATED ON RESERVATION								
TOTAL CIVILIANS WORKING IN 1980								
REFERENCE PERIOD	-	143	-	92	10	...	...	58
AGRICULTURE, FORESTRY, AND FISHERIES	-	24	-	11	5	...	...	4
MINING	-	-	-	-	-	...	...	1
CONSTRUCTION	-	11	-	9	-	...	...	8
MANUFACTURING	-	3	-	-	-	...	...	7
TRANSPORTATION, COMMUNICATIONS, AND OTHER PUBLIC UTILITIES	-	-	-	-	-	...	...	-
WHOLESALE TRADE	-	3	-	8	-	...	...	4
RETAIL TRADE	-	-	-	-	-	...	...	-
FINANCE, INSURANCE, AND REAL ESTATE	-	3	-	3	-	...	...	14
SERVICES	-	-	-	-	-	...	...	-
BUSINESS AND REPAIR SERVICES	-	44	-	21	2	...	...	-
PERSONAL SERVICES, ENTERTAINMENT, AND RECREATION SERVICES	-	-	-	-	-	...	...	14
PROFESSIONAL AND RELATED SERVICES	-	44	-	13	2	...	...	21
PUBLIC ADMINISTRATION	-	54	-	38	2	...	...	

TABLE 26. CLASS OF WORKER AND INDUSTRY CHARACTERISTICS OF AMERICAN INDIANS, ESKIMOS, AND ALEUTS 16 YEARS OLD AND OVER FOR IDENTIFIED RESERVATIONS: 1980 - Con.

[INCLUDES AMERICAN INDIANS, ESKIMOS, AND ALEUTS IN HOUSEHOLDS WITH ONE OR MORE AMERICAN INDIAN, ESKIMO, OR ALEUT PERSONS. DATA ARE ESTIMATES BASED ON A SAMPLE; SEE INTRODUCTION. FOR MEANING OF SYMBOLS, SEE INTRODUCTION. FOR DEFINITION OF TERMS, SEE APPENDIXES A AND B]

IDENTIFIED RESERVATIONS	ISLETA PUEBLO, N.MEX.	JACKSON RANCHERIA, CALIF.	JEMEZ PUEBLO, N.MEX.	JICARILLA APACHE, N.MEX.	KAIBAB, ARIZ.	KALISPEL, WASH.	KICKAPOO, KANSAS	KOOTENAI, IDAHO
CLASS OF WORKER								
TOTAL CIVILIANS WORKING IN 1980 REFERENCE PERIOD	874	...	383	656	42	36	108	-
PRIVATE WAGE AND SALARY WORKERS.	313	...	137	223	6	8	63	-
TRIBAL OR INDIAN-OWNED BUSINESS.	14	...	26	163	-	7	35	-
PRIVATE COMPANY, BUSINESS, OR INDIVIDUAL.	299	...	111	60	6	1	28	-
TRIBAL GOVERNMENT WORKERS.	184	...	60	243	25	21	35	-
FEDERAL GOVERNMENT WORKERS	259	...	116	131	8	2	6	-
BUREAU OF INDIAN AFFAIRS OR INDIAN HEALTH SERVICE WORKERS.	142	...	50	104	5	2	4	-
STATE OR LOCAL GOVERNMENT WORKERS.	85	...	55	26	3	4	3	-
SELF-EMPLOYED WORKERS.	32	...	16	22	-	1	2	-
IN AGRICULTURE	32	...	16	22	-	1	2	-
UNPAID FAMILY WORKERS.	1	...	-	12	-	-	-	-
IN AGRICULTURE	1	...	-	12	-	-	-	-
MALE CIVILIANS WORKING IN 1980 REFERENCE PERIOD	483	...	220	360	27	23	58	-
PRIVATE WAGE AND SALARY WORKERS.	205	...	89	123	6	6	48	-
TRIBAL OR INDIAN-OWNED BUSINESS.	8	...	13	70	-	5	24	-
PRIVATE COMPANY, BUSINESS, OR INDIVIDUAL.	197	...	75	53	6	1	25	-
TRIBAL GOVERNMENT WORKERS.	90	...	35	130	14	13	8	-
FEDERAL GOVERNMENT WORKERS	129	...	56	75	5	2	-	-
BUREAU OF INDIAN AFFAIRS OR INDIAN HEALTH SERVICE WORKERS.	70	...	18	44	3	2	-	-
STATE OR LOCAL GOVERNMENT WORKERS.	38	...	29	6	2	2	-	-
SELF-EMPLOYED WORKERS.	21	...	11	15	-	-	2	-
IN AGRICULTURE	21	...	11	15	-	-	2	-
UNPAID FAMILY WORKERS.	-	...	-	12	-	-	-	-
IN AGRICULTURE	-	...	-	12	-	-	-	-
FEMALE CIVILIANS WORKING IN 1980 REFERENCE PERIOD	391	...	162	296	15	13	50	-
PRIVATE WAGE AND SALARY WORKERS.	108	...	49	100	-	2	14	-
TRIBAL OR INDIAN-OWNED BUSINESS.	6	...	13	93	-	2	11	-
PRIVATE COMPANY, BUSINESS, OR INDIVIDUAL.	102	...	36	7	-	-	3	-
TRIBAL GOVERNMENT WORKERS.	95	...	25	113	11	8	24	-
FEDERAL GOVERNMENT WORKERS	129	...	60	57	3	-	6	-
BUREAU OF INDIAN AFFAIRS OR INDIAN HEALTH SERVICE WORKERS.	72	...	31	38	2	-	6	-
STATE OR LOCAL GOVERNMENT WORKERS.	46	...	24	20	1	2	3	-
SELF-EMPLOYED WORKERS.	12	...	5	7	-	1	-	-
IN AGRICULTURE	12	...	5	7	-	1	-	-
UNPAID FAMILY WORKERS.	1	...	-	-	-	-	-	-
IN AGRICULTURE	1	...	-	-	-	-	-	-
INDUSTRY								
TOTAL CIVILIANS WORKING IN 1980 REFERENCE PERIOD	874	...	383	656	42	36	108	-
AGRICULTURE, FORESTRY, AND FISHERIES	29	...	28	70	1	-	10	-
MINING	2	...	3	24	1	-	-	-
CONSTRUCTION	117	...	35	77	-	5	21	-
MANUFACTURING.	97	...	43	67	4	3	15	-
TRANSPORTATION, COMMUNICATIONS, AND OTHER PUBLIC UTILITIES.	19	...	5	11	-	1	-	-
WHOLESALE TRADE.	10	...	3	-	-	-	-	-
RETAIL TRADE	57	...	19	34	-	2	11	-
FINANCE, INSURANCE, AND REAL ESTATE.	4	...	1	19	-	-	4	-
SERVICES	291	...	149	180	5	4	14	-
BUSINESS AND REPAIR SERVICES	28	...	34	8	-	-	3	-
PERSONAL SERVICES, ENTERTAINMENT, AND RECREATION SERVICES	40	...	7	25	-	-	3	-
PROFESSIONAL AND RELATED SERVICES.	223	...	108	147	5	4	7	-
PUBLIC ADMINISTRATION.	267	...	97	174	31	21	36	-
MALE CIVILIANS WORKING IN 1980 REFERENCE PERIOD	483	...	220	360	27	23	58	-
AGRICULTURE, FORESTRY, AND FISHERIES	27	...	22	60	1	-	10	-
MINING	1	...	3	24	-	-	-	-
CONSTRUCTION	114	...	35	74	-	4	21	-
MANUFACTURING.	52	...	19	15	4	3	7	-
TRANSPORTATION, COMMUNICATIONS, AND OTHER PUBLIC UTILITIES.	11	...	4	9	-	1	-	-
WHOLESALE TRADE.	9	...	5	-	-	-	-	-
RETAIL TRADE	16	...	13	11	-	-	4	-
FINANCE, INSURANCE, AND REAL ESTATE.	1	...	1	11	-	-	4	-
SERVICES	112	...	65	60	-	1	5	-
BUSINESS AND REPAIR SERVICES	21	...	19	6	-	-	3	-
PERSONAL SERVICES, ENTERTAINMENT, AND RECREATION SERVICES	12	...	2	7	-	-	1	-
PROFESSIONAL AND RELATED SERVICES.	78	...	44	47	-	1	-	-
PUBLIC ADMINISTRATION.	140	...	55	95	21	14	8	-

TABLE 86. CLASS OF WORKER AND INDUSTRY CHARACTERISTICS OF AMERICAN INDIANS, ESKIMOS, AND ALEUTS 16 YEARS OLD AND OVER FOR IDENTIFIED RESERVATIONS: 1980 - CON.

[INCLUDES AMERICAN INDIANS, ESKIMOS, AND ALEUTS IN HOUSEHOLDS WITH ONE OR MORE AMERICAN INDIAN, ESKIMO, OR ALEUT PERSONS. DATA ARE ESTIMATES BASED ON A SAMPLE; SEE INTRODUCTION. FOR MEANING OF SYMBOLS, SEE INTRODUCTION. FOR DEFINITION OF TERMS, SEE APPENDIXES A AND B]

IDENTIFIED RESERVATIONS	ISLETA PUEBLO, N.MEX.	JACKSON RANCHERIA, CALIF.	JEMEZ PUEBLO, N.MEX.	JICARILLA APACHE, N.MEX.	KAIBAB, ARIZ.	KALISPEL, WASH.	KICKAPOO, KANSAS	KOOTENAI, IDAHO
FEMALE CIVILIANS WORKING IN 1980	391	...	162	296	15	13	50	-
REFERENCE PERIOD	2	...	6	10	-	-	-	-
AGRICULTURE, FORESTRY, AND FISHERIES	1	...	-	-	-	1	-	-
MINING	2	...	-	2	-	-	6	-
CONSTRUCTION	45	...	23	51	-	-	-	-
MANUFACTURING								
TRANSPORTATION, COMMUNICATIONS, AND OTHER PUBLIC UTILITIES	9	...	1	2	-	-	-	-
WHOLESALE TRADE	1	...	-	-	-	2	7	-
RETAIL TRADE	21	...	5	23	-	-	-	-
FINANCE, INSURANCE, AND REAL ESTATE	3	...	-	8	-	3	9	-
SERVICES	180	...	84	120	5	-	-	-
BUSINESS AND REPAIR SERVICES	7	...	15	2	-	-	2	-
PERSONAL SERVICES, ENTERTAINMENT, AND RECREATION SERVICES	28	...	5	18	-	-	7	-
PROFESSIONAL AND RELATED SERVICES	145	...	65	100	5	3	28	-
PUBLIC ADMINISTRATION	126	...	43	80	10	7		-
INDUSTRY LOCATED ON RESERVATION								
TOTAL CIVILIANS WORKING IN 1980	284	...	156	613	29	26	76	-
REFERENCE PERIOD	13	...	1	64	-	-	10	-
AGRICULTURE, FORESTRY, AND FISHERIES	1	...	-	21	-	-	-	-
MINING	32	...	18	70	-	4	9	-
CONSTRUCTION	22	...	4	63	-	3	8	-
MANUFACTURING								
TRANSPORTATION, COMMUNICATIONS, AND OTHER PUBLIC UTILITIES	2	...	2	10	-	-	-	-
WHOLESALE TRADE	-	...	-	-	-	-	8	-
RETAIL TRADE	6	...	5	32	-	-	4	-
FINANCE, INSURANCE, AND REAL ESTATE	1	...	1	16	-	3	6	-
SERVICES	106	...	72	171	4	-	-	-
BUSINESS AND REPAIR SERVICES	2	...	20	8	-	-	-	-
PERSONAL SERVICES, ENTERTAINMENT, AND RECREATION SERVICES	8	...	1	22	-	-	2	-
PROFESSIONAL AND RELATED SERVICES	94	...	31	140	4	3	4	-
PUBLIC ADMINISTRATION	100	...	52	148	25	16	31	-

TABLE 26. CLASS OF WORKER AND INDUSTRY CHARACTERISTICS OF AMERICAN INDIANS, ESKIMOS, AND ALEUTS 16 YEARS OLD AND OVER FOR IDENTIFIED RESERVATIONS: 1980 - CON.

(INCLUDES AMERICAN INDIANS, ESKIMOS, AND ALEUTS IN HOUSEHOLDS WITH ONE OR MORE AMERICAN INDIAN, ESKIMO, OR ALEUT PERSONS. DATA ARE ESTIMATES BASED ON A SAMPLE; SEE INTRODUCTION. FOR MEANING OF SYMBOLS, SEE INTRODUCTION. FOR DEFINITION OF TERMS, SEE APPENDIXES A AND B)

IDENTIFIED RESERVATIONS	LAC COURTE OREILLES, WIS.	LAC DU FLAMBEAU, WIS.	LAGUNA PUEBLO, N.MEX.	LA JOLLA, CALIF.	L'ANSE, MICH.	LA POSTA, CALIF.	LAS VEGAS COLONY, NEV.	LAYTONVILLE RANCHERIA, CALIF.
CLASS OF WORKER								
TOTAL CIVILIANS WORKING IN 1980 REFERENCE PERIOD	331	322	1 300	43	177	...	35	24
PRIVATE WAGE AND SALARY WORKERS	68	113	743	20	67	...	24	14
TRIBAL OR INDIAN-OWNED BUSINESS	20	7	54	11	14	...	5	1
PRIVATE COMPANY, BUSINESS, OR INDIVIDUAL	48	106	689	8	53	...	18	13
TRIBAL GOVERNMENT WORKERS	177	91	382	13	62	...	5	2
FEDERAL GOVERNMENT WORKERS	31	35	154	8	22	...	4	1
BUREAU OF INDIAN AFFAIRS OR INDIAN HEALTH SERVICE WORKERS	-	4	102	2	2	...	-	1
STATE OR LOCAL GOVERNMENT WORKERS	48	76	59	2	20	...	3	7
SELF-EMPLOYED WORKERS	7	8	37	-	3	...	-	-
IN AGRICULTURE	7	8	37	-	3	...	-	-
UNPAID FAMILY WORKERS	-	-	5	-	3	...	-	-
IN AGRICULTURE	-	-	5	-	3	...	-	-
MALE CIVILIANS WORKING IN 1980 REFERENCE PERIOD	182	151	783	25	108	...	15	15
PRIVATE WAGE AND SALARY WORKERS	43	43	556	14	55	...	12	13
TRIBAL OR INDIAN-OWNED BUSINESS	15	2	37	9	10	...	2	1
PRIVATE COMPANY, BUSINESS, OR INDIVIDUAL	28	41	519	5	45	...	10	12
TRIBAL GOVERNMENT WORKERS	88	47	126	5	31	...	1	2
FEDERAL GOVERNMENT WORKERS	18	17	52	6	10	...	-	-
BUREAU OF INDIAN AFFAIRS OR INDIAN HEALTH SERVICE WORKERS	-	2	35	1	1	...	-	-
STATE OR LOCAL GOVERNMENT WORKERS	26	36	22	1	11	...	1	-
SELF-EMPLOYED WORKERS	7	8	25	-	1	...	-	-
IN AGRICULTURE	7	8	25	-	1	...	-	-
UNPAID FAMILY WORKERS	-	-	1	-	-	...	-	-
IN AGRICULTURE	-	-	1	-	-	...	-	-
FEMALE CIVILIANS WORKING IN 1980 REFERENCE PERIOD	149	171	517	18	69	...	20	9
PRIVATE WAGE AND SALARY WORKERS	25	69	187	6	12	...	12	1
TRIBAL OR INDIAN-OWNED BUSINESS	5	5	16	2	4	...	4	-
PRIVATE COMPANY, BUSINESS, OR INDIVIDUAL	20	65	171	4	9	...	8	1
TRIBAL GOVERNMENT WORKERS	90	44	173	8	31	...	4	-
FEDERAL GOVERNMENT WORKERS	13	18	102	2	13	...	4	1
BUREAU OF INDIAN AFFAIRS OR INDIAN HEALTH SERVICE WORKERS	-	3	67	1	1	...	-	1
STATE OR LOCAL GOVERNMENT WORKERS	22	40	38	1	9	...	1	7
SELF-EMPLOYED WORKERS	-	-	11	-	1	...	-	-
IN AGRICULTURE	-	-	11	-	1	...	-	-
UNPAID FAMILY WORKERS	-	-	4	-	3	...	-	-
IN AGRICULTURE	-	-	4	-	3	...	-	-
INDUSTRY								
TOTAL CIVILIANS WORKING IN 1980 REFERENCE PERIOD	331	322	1 300	43	177	...	35	24
AGRICULTURE, FORESTRY, AND FISHERIES	16	33	28	5	-	...	1	-
MINING	-	-	534	-	1	...	1	-
CONSTRUCTION	51	37	106	10	33	...	3	-
MANUFACTURING	18	78	23	1	24	...	-	12
TRANSPORTATION, COMMUNICATIONS, AND OTHER PUBLIC UTILITIES	2	3	73	2	3	...	3	1
WHOLESALE TRADE	-	-	1	-	1	...	-	-
RETAIL TRADE	5	12	22	1	14	...	5	-
FINANCE, INSURANCE, AND REAL ESTATE	10	8	12	2	1	...	-	-
SERVICES	126	77	311	7	38	...	15	9
BUSINESS AND REPAIR SERVICES	9	-	29	-	6	...	3	2
PERSONAL SERVICES, ENTERTAINMENT, AND RECREATION SERVICES	11	4	21	2	4	...	8	-
PROFESSIONAL AND RELATED SERVICES	106	73	260	5	28	...	4	7
PUBLIC ADMINISTRATION	103	74	191	14	59	...	7	2
MALE CIVILIANS WORKING IN 1980 REFERENCE PERIOD	182	151	783	25	108	...	15	15
AGRICULTURE, FORESTRY, AND FISHERIES	15	30	25	2	-	...	-	-
MINING	-	-	430	-	2	...	1	-
CONSTRUCTION	51	37	88	10	30	...	3	-
MANUFACTURING	14	30	8	-	21	...	-	11
TRANSPORTATION, COMMUNICATIONS, AND OTHER PUBLIC UTILITIES	2	3	49	1	4	...	1	-
WHOLESALE TRADE	-	-	1	-	1	...	-	-
RETAIL TRADE	-	2	7	-	5	...	2	-
FINANCE, INSURANCE, AND REAL ESTATE	8	3	2	1	-	...	-	-
SERVICES	34	20	89	4	18	...	6	2
BUSINESS AND REPAIR SERVICES	5	-	27	-	6	...	3	1
PERSONAL SERVICES, ENTERTAINMENT, AND RECREATION SERVICES	3	4	3	2	3	...	2	-
PROFESSIONAL AND RELATED SERVICES	26	16	60	2	10	...	1	1
PUBLIC ADMINISTRATION	59	27	82	6	26	...	1	2

TABLE 16. CLASS OF WORKER AND INDUSTRY CHARACTERISTICS OF AMERICAN INDIANS, ESKIMOS, AND ALEUTS 16 YEARS OLD AND OVER FOR IDENTIFIED RESERVATIONS: 1980 - CON.

(INCLUDES AMERICAN INDIANS, ESKIMOS, AND ALEUTS IN HOUSEHOLDS WITH ONE OR MORE AMERICAN INDIAN, ESKIMO, OR ALEUT PERSONS. DATA ARE ESTIMATES BASED ON A SAMPLE; SEE INTRODUCTION. FOR MEANING OF SYMBOLS, SEE INTRODUCTION. FOR DEFINITION OF TERMS, SEE APPENDIXES A AND B)

IDENTIFIED RESERVATIONS	LAC COURTE OREILLES, WIS.	LAC DU FLAMBEAU, WIS.	LAGUNA PUEBLO, N.MEX.	LA JOLLA, CALIF.	L'ANSE, MICH.	LA POSTA, CALIF.	LAS VEGAS COLONY, NEV.	LAYTONVILLE RANCHERIA, CALIF.
FEMALE CIVILIANS WORKING IN 1980								
REFERENCE PERIOD	149	171	517	18	69	...	20	9
AGRICULTURE, FORESTRY, AND FISHERIES	1	3	3	2	-	...	1	-
MINING	-	-	104	-	-	...	-	-
CONSTRUCTION	-	-	18	-	3	...	-	-
MANUFACTURING	5	48	14	1	3	...	-	1
TRANSPORTATION, COMMUNICATIONS, AND OTHER PUBLIC UTILITIES	-	-	24	1	1	...	1	1
WHOLESALE TRADE	-	-	-	-	-	...	-	-
RETAIL TRADE	5	10	15	1	9	...	4	-
FINANCE, INSURANCE, AND REAL ESTATE	2	5	9	1	1	...	-	-
SERVICES	92	57	222	2	20	...	9	7
BUSINESS AND REPAIR SERVICES	5	-	2	-	-	...	-	1
PERSONAL SERVICES, ENTERTAINMENT, AND RECREATION SERVICES	7	-	19	-	1	...	7	-
PROFESSIONAL AND RELATED SERVICES	80	57	201	2	18	...	2	6
PUBLIC ADMINISTRATION	44	47	109	8	32	...	5	-
INDUSTRY LOCATED ON RESERVATION								
TOTAL CIVILIANS WORKING IN 1980								
REFERENCE PERIOD	241	282	1 022	23	135	...	13	4
AGRICULTURE, FORESTRY, AND FISHERIES	3	24	16	-	-	...	-	-
MINING	-	-	458	-	-	...	1	-
CONSTRUCTION	38	32	88	3	26	...	-	-
MANUFACTURING	11	70	16	-	19	...	-	-
TRANSPORTATION, COMMUNICATIONS, AND OTHER PUBLIC UTILITIES	2	2	63	1	1	...	-	-
WHOLESALE TRADE	-	-	-	-	-	...	-	-
RETAIL TRADE	2	6	14	1	7	...	5	-
FINANCE, INSURANCE, AND REAL ESTATE	4	4	4	1	1	...	-	-
SERVICES	89	66	228	6	25	...	2	2
BUSINESS AND REPAIR SERVICES	9	-	19	-	1	...	-	2
PERSONAL SERVICES, ENTERTAINMENT, AND RECREATION SERVICES	6	4	10	2	4	...	-	-
PROFESSIONAL AND RELATED SERVICES	74	62	199	3	18	...	2	-
PUBLIC ADMINISTRATION	89	74	135	11	56	...	4	2

TABLE 26. CLASS OF WORKER AND INDUSTRY CHARACTERISTICS OF AMERICAN INDIANS, ESKIMOS, AND ALEUTS 16 YEARS OLD AND OVER FOR IDENTIFIED RESERVATIONS: 1980 - CON.

(INCLUDES AMERICAN INDIANS, ESKIMOS, AND ALEUTS IN HOUSEHOLDS WITH ONE OR MORE AMERICAN INDIAN, ESKIMO, OR ALEUT PERSONS. DATA ARE ESTIMATES BASED ON A SAMPLE; SEE INTRODUCTION. FOR MEANING OF SYMBOLS, SEE INTRODUCTION. FOR DEFINITION OF TERMS, SEE APPENDIXES A AND B)

IDENTIFIED RESERVATIONS	LEECH LAKE, MINN.	LIKELY RANCHERIA, CALIF.	LONE PINE RANCHERIA, CALIF.	LOOKOUT RANCHERIA, CALIF.	LOS COYOTES, CALIF.	LOVELOCK COLONY, NEV.	LOWER BRULE, S.DAK.	LOWER ELWHA, WASH.
CLASS OF WORKER								
TOTAL CIVILIANS WORKING IN 1980 REFERENCE PERIOD	728	-	49	...	11	34	243	17
PRIVATE WAGE AND SALARY WORKERS.	185	-	22	...	1	21	49	4
TRIBAL OR INDIAN-OWNED BUSINESS.	66	-	1	...	-	-	15	1
PRIVATE COMPANY, BUSINESS, OR INDIVIDUAL.	118	-	21	...	1	21	34	3
TRIBAL GOVERNMENT WORKERS.	291	-	8	...	-	4	81	8
FEDERAL GOVERNMENT WORKERS	115	-	6	...	2	2	58	1
BUREAU OF INDIAN AFFAIRS OR INDIAN HEALTH SERVICE WORKERS.	45	-	-	...	-	-	48	-
STATE OR LOCAL GOVERNMENT WORKERS.	95	-	8	...	6	8	21	1
SELF-EMPLOYED WORKERS.	39	-	4	...	1	-	35	3
IN AGRICULTURE	39	-	4	...	1	-	35	3
UNPAID FAMILY WORKERS.	3	-	-	...	-	-	-	-
IN AGRICULTURE	3	-	-	...	-	-	-	-
MALE CIVILIANS WORKING IN 1980 REFERENCE PERIOD	409	-	19	...	4	21	124	9
PRIVATE WAGE AND SALARY WORKERS.	142	-	8	...	-	16	32	3
TRIBAL OR INDIAN-OWNED BUSINESS.	47	-	1	...	-	-	6	1
PRIVATE COMPANY, BUSINESS, OR INDIVIDUAL.	95	-	7	...	-	16	26	2
TRIBAL GOVERNMENT WORKERS.	144	-	5	...	-	1	30	4
FEDERAL GOVERNMENT WORKERS	47	-	-	...	1	2	27	-
BUREAU OF INDIAN AFFAIRS OR INDIAN HEALTH SERVICE WORKERS.	9	-	-	...	-	-	19	-
STATE OR LOCAL GOVERNMENT WORKERS.	39	-	4	...	2	2	10	-
SELF-EMPLOYED WORKERS.	35	-	2	...	-	-	25	2
IN AGRICULTURE	35	-	2	...	-	-	25	2
UNPAID FAMILY WORKERS.	2	-	-	...	-	-	-	-
IN AGRICULTURE	2	-	-	...	-	-	-	-
FEMALE CIVILIANS WORKING IN 1980 REFERENCE PERIOD	318	-	30	...	7	13	119	8
PRIVATE WAGE AND SALARY WORKERS.	43	-	14	...	1	5	17	1
TRIBAL OR INDIAN-OWNED BUSINESS.	19	-	-	...	-	-	10	-
PRIVATE COMPANY, BUSINESS, OR INDIVIDUAL.	23	-	14	...	1	5	7	1
TRIBAL GOVERNMENT WORKERS.	146	-	4	...	-	2	50	4
FEDERAL GOVERNMENT WORKERS	67	-	6	...	1	-	31	1
BUREAU OF INDIAN AFFAIRS OR INDIAN HEALTH SERVICE WORKERS.	37	-	-	...	-	-	29	-
STATE OR LOCAL GOVERNMENT WORKERS.	56	-	4	...	4	6	11	1
SELF-EMPLOYED WORKERS.	5	-	2	...	1	-	9	1
IN AGRICULTURE	5	-	2	...	1	-	9	1
UNPAID FAMILY WORKERS.	1	-	-	...	-	-	-	-
IN AGRICULTURE	1	-	-	...	-	-	-	-
INDUSTRY								
TOTAL CIVILIANS WORKING IN 1980 REFERENCE PERIOD	728	-	49	...	11	34	243	17
AGRICULTURE, FORESTRY, AND FISHERIES	32	-	4	...	1	5	41	6
MINING	6	-	2	...	-	4	-	-
CONSTRUCTION	74	-	2	...	4	7	27	-
MANUFACTURING.	65	-	1	...	-	2	-	3
TRANSPORTATION, COMMUNICATIONS, AND OTHER PUBLIC UTILITIES.	25	-	1	...	-	2	8	-
WHOLESALE TRADE.	-	-	2	...	-	1	-	-
RETAIL TRADE	32	-	7	...	-	2	5	1
FINANCE, INSURANCE, AND REAL ESTATE.	13	-	-	...	-	-	6	-
SERVICES	266	-	24	...	4	8	67	4
BUSINESS AND REPAIR SERVICES	26	-	2	...	-	-	3	1
PERSONAL SERVICES, ENTERTAINMENT, AND RECREATION SERVICES	23	-	8	...	1	2	6	-
PROFESSIONAL AND RELATED SERVICES.	217	-	14	...	2	6	57	3
PUBLIC ADMINISTRATION.	215	-	6	...	2	2	89	3
MALE CIVILIANS WORKING IN 1980 REFERENCE PERIOD	409	-	19	...	4	21	124	9
AGRICULTURE, FORESTRY, AND FISHERIES	26	-	1	...	-	5	31	3
MINING	6	-	2	...	-	4	-	-
CONSTRUCTION	74	-	2	...	4	7	27	-
MANUFACTURING.	56	-	1	...	-	2	-	3
TRANSPORTATION, COMMUNICATIONS, AND OTHER PUBLIC UTILITIES.	19	-	1	...	-	2	6	-
WHOLESALE TRADE.	-	-	-	...	-	1	-	-
RETAIL TRADE	16	-	2	...	-	-	2	-
FINANCE, INSURANCE, AND REAL ESTATE.	9	-	-	...	-	-	-	-
SERVICES	89	-	7	...	-	-	27	1
BUSINESS AND REPAIR SERVICES	19	-	2	...	-	-	3	1
PERSONAL SERVICES, ENTERTAINMENT, AND RECREATION SERVICES	14	-	-	...	-	-	-	-
PROFESSIONAL AND RELATED SERVICES.	57	-	5	...	-	-	24	-
PUBLIC ADMINISTRATION.	115	-	2	...	-	-	30	2

TABLE 36. CLASS OF WORKER AND INDUSTRY CHARACTERISTICS OF AMERICAN INDIANS, ESKIMOS, AND ALEUTS 16 YEARS OLD AND OVER FOR IDENTIFIED RESERVATIONS: 1980 - CON.

(INCLUDES AMERICAN INDIANS, ESKIMOS, AND ALEUTS IN HOUSEHOLDS WITH ONE OR MORE AMERICAN INDIAN, ESKIMO, OR ALEUT PERSONS. DATA ARE ESTIMATES BASED ON A SAMPLE; SEE INTRODUCTION. FOR MEANING OF SYMBOLS, SEE INTRODUCTION. FOR DEFINITION OF TERMS, SEE APPENDIXES A AND B)

IDENTIFIED RESERVATIONS	LEECH LAKE, MINN.	LIKELY RANCHERIA, CALIF.	LONE PINE RANCHERIA, CALIF.	LOOKOUT RANCHERIA, CALIF.	LOS COYOTES, CALIF.	LOVELOCK COLONY, NEV.	LOWER BRULE, S.DAK.	LOWER ELWAH, WASH.
FEMALE CIVILIANS WORKING IN 1980 REFERENCE PERIOD	318	-	30	...	7	13	119	8
AGRICULTURE, FORESTRY, AND FISHERIES	7	-	3	...	1	-	9	3
MINING	-	-	-	...	-	-	-	-
CONSTRUCTION	-	-	-	...	-	-	-	-
MANUFACTURING	10	-	-	...	-	-	-	-
TRANSPORTATION, COMMUNICATIONS, AND OTHER PUBLIC UTILITIES	6	-	-	...	-	-	2	-
WHOLESALE TRADE	-	-	2	...	-	-	-	1
RETAIL TRADE	15	-	5	...	-	2	2	-
FINANCE, INSURANCE, AND REAL ESTATE	4	-	-	...	-	-	6	-
SERVICES	176	-	17	...	4	8	40	3
BUSINESS AND REPAIR SERVICES	7	-	-	...	-	-	-	-
PERSONAL SERVICES, ENTERTAINMENT, AND RECREATION SERVICES	9	-	8	...	1	2	6	-
PROFESSIONAL AND RELATED SERVICES	160	-	10	...	2	6	34	3
PUBLIC ADMINISTRATION	100	-	3	...	2	2	59	1
INDUSTRY LOCATED ON RESERVATION								
TOTAL CIVILIANS WORKING IN 1980 REFERENCE PERIOD	549	-	12	...	2	4	216	9
AGRICULTURE, FORESTRY, AND FISHERIES	26	-	-	...	-	-	36	3
MINING	-	-	-	...	-	-	-	-
CONSTRUCTION	45	-	-	...	1	1	21	-
MANUFACTURING	40	-	1	...	-	-	-	-
TRANSPORTATION, COMMUNICATIONS, AND OTHER PUBLIC UTILITIES	15	-	-	...	-	-	8	-
WHOLESALE TRADE	-	-	-	...	-	-	-	-
RETAIL TRADE	24	-	-	...	-	-	2	1
FINANCE, INSURANCE, AND REAL ESTATE	13	-	-	...	-	-	3	-
SERVICES	204	-	7	...	-	-	62	2
BUSINESS AND REPAIR SERVICES	22	-	2	...	-	-	3	-
PERSONAL SERVICES, ENTERTAINMENT, AND RECREATION SERVICES	15	-	-	...	-	-	5	-
PROFESSIONAL AND RELATED SERVICES	168	-	5	...	1	2	53	2
PUBLIC ADMINISTRATION	181	-	3	...	-	-	83	3

TABLE 26. CLASS OF WORKER AND INDUSTRY CHARACTERISTICS OF AMERICAN INDIANS, ESKIMOS, AND ALEUTS 16 YEARS OLD AND OVER FOR IDENTIFIED RESERVATIONS: 1980 — CON.

(INCLUDES AMERICAN INDIANS, ESKIMOS, AND ALEUTS IN HOUSEHOLDS WITH ONE OR MORE AMERICAN INDIAN, ESKIMO, OR ALEUT PERSONS. DATA ARE ESTIMATES BASED ON A SAMPLE; SEE INTRODUCTION. FOR MEANING OF SYMBOLS, SEE INTRODUCTION. FOR DEFINITION OF TERMS, SEE APPENDIXES A AND B)

IDENTIFIED RESERVATIONS	LOWER SIOUX COMMUNITY, MINN.	LUMMI, WASH.	MAKAH, WASH.	MANCHESTER RANCHERIA, CALIF.	MANZANITA, CALIF.	MARICOPA, ARIZ.	MATTAPONI, VA.	MENOMINEE, WIS.
CLASS OF WORKER								
TOTAL CIVILIANS WORKING IN 1980 REFERENCE PERIOD	25	347	318	15	...	95	23	699
PRIVATE WAGE AND SALARY WORKERS	8	116	86	7	...	57	18	239
TRIBAL OR INDIAN-OWNED BUSINESS	6	32	23	-	...	44	-	165
PRIVATE COMPANY, BUSINESS, OR INDIVIDUAL	2	84	63	7	...	11	18	93
TRIBAL GOVERNMENT WORKERS	8	104	127	-	...	27	1	256
FEDERAL GOVERNMENT WORKERS	4	31	32	1	...	2	1	44
BUREAU OF INDIAN AFFAIRS OR INDIAN HEALTH SERVICE WORKERS	-	10	16	1	...	-	-	7
STATE OR LOCAL GOVERNMENT WORKERS	4	30	34	6	...	8	3	125
SELF-EMPLOYED WORKERS	-	66	38	-	...	2	-	15
IN AGRICULTURE	-	66	38	-	...	2	-	15
UNPAID FAMILY WORKERS	-	-	1	-	...	-	-	1
IN AGRICULTURE	-	-	1	-	...	-	-	1
MALE CIVILIANS WORKING IN 1980 REFERENCE PERIOD	14	200	155	7	...	59	12	386
PRIVATE WAGE AND SALARY WORKERS	4	79	47	3	...	44	10	206
TRIBAL OR INDIAN-OWNED BUSINESS	2	19	8	-	...	39	-	141
PRIVATE COMPANY, BUSINESS, OR INDIVIDUAL	2	60	39	3	...	5	10	65
TRIBAL GOVERNMENT WORKERS	6	41	53	-	...	10	-	94
FEDERAL GOVERNMENT WORKERS	2	12	13	1	...	2	-	21
BUREAU OF INDIAN AFFAIRS OR INDIAN HEALTH SERVICE WORKERS	-	5	7	1	...	-	-	1
STATE OR LOCAL GOVERNMENT WORKERS	2	5	10	3	...	2	2	53
SELF-EMPLOYED WORKERS	-	62	31	-	...	2	-	11
IN AGRICULTURE	-	62	31	-	...	2	-	11
UNPAID FAMILY WORKERS	-	-	1	-	...	-	-	-
IN AGRICULTURE	-	-	1	-	...	-	-	-
FEMALE CIVILIANS WORKING IN 1980 REFERENCE PERIOD	11	147	163	8	...	36	11	314
PRIVATE WAGE AND SALARY WORKERS	4	36	39	4	...	13	8	33
TRIBAL OR INDIAN-OWNED BUSINESS	4	13	15	-	...	7	-	24
PRIVATE COMPANY, BUSINESS, OR INDIVIDUAL	-	24	24	4	...	6	8	28
TRIBAL GOVERNMENT WORKERS	2	63	74	-	...	17	1	142
FEDERAL GOVERNMENT WORKERS	2	19	19	-	...	-	1	23
BUREAU OF INDIAN AFFAIRS OR INDIAN HEALTH SERVICE WORKERS	-	5	9	-	...	-	-	6
STATE OR LOCAL GOVERNMENT WORKERS	2	25	24	3	...	6	1	72
SELF-EMPLOYED WORKERS	-	4	7	-	...	-	-	4
IN AGRICULTURE	-	4	7	-	...	-	-	4
UNPAID FAMILY WORKERS	-	-	-	-	...	-	-	1
IN AGRICULTURE	-	-	-	-	...	-	-	1
INDUSTRY								
TOTAL CIVILIANS WORKING IN 1980 REFERENCE PERIOD	25	347	318	15	...	95	23	699
AGRICULTURE, FORESTRY, AND FISHERIES	-	90	45	1	...	44	-	19
MINING	-	1	-	-	...	-	-	-
CONSTRUCTION	12	18	23	-	...	4	3	41
MANUFACTURING	4	34	39	-	...	2	8	170
TRANSPORTATION, COMMUNICATIONS, AND OTHER PUBLIC UTILITIES	-	15	6	2	...	1	1	22
WHOLESALE TRADE	-	1	3	-	...	-	-	1
RETAIL TRADE	2	10	21	1	...	8	3	24
FINANCE, INSURANCE, AND REAL ESTATE	-	2	3	-	...	-	-	9
SERVICES	4	100	97	10	...	18	6	208
BUSINESS AND REPAIR SERVICES	-	3	3	-	...	3	2	15
PERSONAL SERVICES, ENTERTAINMENT, AND RECREATION SERVICES	-	12	10	3	...	-	3	12
PROFESSIONAL AND RELATED SERVICES	4	84	83	6	...	15	1	180
PUBLIC ADMINISTRATION	2	75	80	1	...	18	2	207
MALE CIVILIANS WORKING IN 1980 REFERENCE PERIOD	14	200	155	7	...	59	12	386
AGRICULTURE, FORESTRY, AND FISHERIES	-	82	34	1	...	34	-	18
MINING	-	-	-	-	...	-	-	-
CONSTRUCTION	12	18	21	-	...	4	3	38
MANUFACTURING	-	29	32	-	...	2	6	153
TRANSPORTATION, COMMUNICATIONS, AND OTHER PUBLIC UTILITIES	-	13	3	2	...	1	-	12
WHOLESALE TRADE	-	-	3	-	...	-	-	1
RETAIL TRADE	-	2	4	-	...	7	2	12
FINANCE, INSURANCE, AND REAL ESTATE	-	-	-	-	...	-	-	4
SERVICES	-	24	24	4	...	4	1	55
BUSINESS AND REPAIR SERVICES	-	2	2	-	...	1	1	10
PERSONAL SERVICES, ENTERTAINMENT, AND RECREATION SERVICES	-	4	1	-	...	-	-	5
PROFESSIONAL AND RELATED SERVICES	-	17	21	4	...	3	-	40
PUBLIC ADMINISTRATION	2	33	32	-	...	7	-	94

TABLE 36. CLASS OF WORKER AND INDUSTRY CHARACTERISTICS OF AMERICAN INDIANS, ESKIMOS, AND ALEUTS 16 YEARS OLD AND OVER FOR IDENTIFIED RESERVATIONS: 1980 - CON.

(INCLUDES AMERICAN INDIANS, ESKIMOS, AND ALEUTS IN HOUSEHOLDS WITH ONE OR MORE AMERICAN INDIAN, ESKIMO, OR ALEUT PERSONS. DATA ARE ESTIMATES BASED ON A SAMPLE; SEE INTRODUCTION. FOR MEANING OF SYMBOLS, SEE INTRODUCTION. FOR DEFINITION OF TERMS, SEE APPENDIXES A AND B)

IDENTIFIED RESERVATIONS	LOWER SIOUX COMMUNITY, MINN.	LUMMI, WASH.	MAKAH, WASH.	MANCHESTER RANCHERIA, CALIF.	MANZANITA, CALIF.	MARICOPA, ARIZ.	MATTAPONI, VA.	MENOMINEE, WIS.
FEMALE CIVILIANS WORKING IN 1980								
REFERENCE PERIOD	11	147	163	8	...	36	11	314
AGRICULTURE, FORESTRY, AND FISHERIES	-	8	11	-	...	10	-	1
MINING	-	1	-	-	...	-	-	-
CONSTRUCTION	-	-	2	-	...	-	-	3
MANUFACTURING	4	6	7	-	...	-	2	17
TRANSPORTATION, COMMUNICATIONS, AND OTHER PUBLIC UTILITIES	-	2	3	-	...	-	1	10
WHOLESALE TRADE	-	1	-	-	...	-	-	-
RETAIL TRADE	2	8	16	1	...	1	1	12
FINANCE, INSURANCE, AND REAL ESTATE	-	2	3	-	...	-	-	6
SERVICES	4	76	72	5	...	14	5	152
BUSINESS AND REPAIR SERVICES	-	1	1	-	...	1	1	5
PERSONAL SERVICES, ENTERTAINMENT, AND RECREATION SERVICES	-	8	9	3	...	-	3	6
PROFESSIONAL AND RELATED SERVICES	4	67	61	2	...	12	1	141
PUBLIC ADMINISTRATION	-	42	48	1	...	11	2	113
INDUSTRY LOCATED ON RESERVATION								
TOTAL CIVILIANS WORKING IN 1980								
REFERENCE PERIOD	18	205	256	3	...	69	1	506
AGRICULTURE, FORESTRY, AND FISHERIES	-	53	32	-	...	35	-	10
MINING	-	-	-	-	...	-	-	-
CONSTRUCTION	12	8	20	-	...	3	-	21
MANUFACTURING	2	6	25	-	...	-	-	146
TRANSPORTATION, COMMUNICATIONS, AND OTHER PUBLIC UTILITIES	-	6	6	-	...	1	-	13
WHOLESALE TRADE	-	1	2	-	...	-	-	1
RETAIL TRADE	2	6	17	-	...	4	-	19
FINANCE, INSURANCE, AND REAL ESTATE	-	1	3	-	...	-	-	7
SERVICES	-	62	80	2	...	8	-	165
BUSINESS AND REPAIR SERVICES	-	-	3	-	...	-	-	6
PERSONAL SERVICES, ENTERTAINMENT, AND RECREATION SERVICES	-	6	4	1	...	-	-	10
PROFESSIONAL AND RELATED SERVICES	-	56	72	1	...	8	-	149
PUBLIC ADMINISTRATION	2	62	70	1	...	18	1	122

TABLE 26. CLASS OF WORKER AND INDUSTRY CHARACTERISTICS OF AMERICAN INDIANS, ESKIMOS, AND ALEUTS 16 YEARS OLD AND OVER FOR IDENTIFIED RESERVATIONS: 1980 — Con.

(INCLUDES AMERICAN INDIANS, ESKIMOS, AND ALEUTS IN HOUSEHOLDS WITH ONE OR MORE AMERICAN INDIAN, ESKIMO, OR ALEUT PERSONS. DATA ARE ESTIMATES BASED ON A SAMPLE; SEE INTRODUCTION. FOR MEANING OF SYMBOLS, SEE INTRODUCTION. FOR DEFINITION OF TERMS, SEE APPENDIXES A AND B)

IDENTIFIED RESERVATIONS	MESA GRANDE, CALIF.	MESCALERO APACHE, N.MEX.	MICCOSUKEE, FLA.	MIDDLETOWN RANCHERIA, CALIF.	MILLE LACS, MINN.	MISSISSIPPI CHOCTAW RESERVATION	MOAPA RIVER, NEV.	MONTGOMERY CREEK RANCHERIA, CALIF.
CLASS OF WORKER								
TOTAL CIVILIANS WORKING IN 1980 REFERENCE PERIOD	-	548	134	9	-	909	47	...
PRIVATE WAGE AND SALARY WORKERS	-	124	33	6	-	319	12	...
TRIBAL OR INDIAN-OWNED BUSINESS	-	74	40	-	-	41	3	...
PRIVATE COMPANY, BUSINESS, OR INDIVIDUAL	-	50	13	6	-	279	7	...
TRIBAL GOVERNMENT WORKERS	-	176	58	1	-	319	27	...
FEDERAL GOVERNMENT WORKERS	-	215	9	-	-	189	3	...
BUREAU OF INDIAN AFFAIRS OR INDIAN HEALTH SERVICE WORKERS	-	186	9	-	-	180	3	...
STATE OR LOCAL GOVERNMENT WORKERS	-	30	1	1	-	71	4	...
SELF-EMPLOYED WORKERS	-	3	12	1	-	11	-	...
IN AGRICULTURE	-	3	12	1	-	11	-	...
UNPAID FAMILY WORKERS	-	-	1	-	-	-	-	...
IN AGRICULTURE	-	-	1	-	-	-	-	...
MALE CIVILIANS WORKING IN 1980 REFERENCE PERIOD	-	312	67	8	-	481	26	...
PRIVATE WAGE AND SALARY WORKERS	-	85	35	5	-	202	8	...
TRIBAL OR INDIAN-OWNED BUSINESS	-	58	26	-	-	19	1	...
PRIVATE COMPANY, BUSINESS, OR INDIVIDUAL	-	27	9	5	-	183	7	...
TRIBAL GOVERNMENT WORKERS	-	97	20	1	-	150	15	...
FEDERAL GOVERNMENT WORKERS	-	125	5	-	-	90	1	...
BUREAU OF INDIAN AFFAIRS OR INDIAN HEALTH SERVICE WORKERS	-	104	5	-	-	90	1	...
STATE OR LOCAL GOVERNMENT WORKERS	-	4	1	1	-	32	2	...
SELF-EMPLOYED WORKERS	-	2	6	1	-	8	-	...
IN AGRICULTURE	-	2	6	1	-	8	-	...
UNPAID FAMILY WORKERS	-	-	-	-	-	-	-	...
IN AGRICULTURE	-	-	-	-	-	-	-	...
FEMALE CIVILIANS WORKING IN 1980 REFERENCE PERIOD	-	236	67	1	-	428	21	...
PRIVATE WAGE AND SALARY WORKERS	-	38	18	1	-	117	4	...
TRIBAL OR INDIAN-OWNED BUSINESS	-	16	14	-	-	21	4	...
PRIVATE COMPANY, BUSINESS, OR INDIVIDUAL	-	22	4	1	-	96	-	...
TRIBAL GOVERNMENT WORKERS	-	80	38	-	-	170	12	...
FEDERAL GOVERNMENT WORKERS	-	90	4	-	-	99	1	...
BUREAU OF INDIAN AFFAIRS OR INDIAN HEALTH SERVICE WORKERS	-	82	4	-	-	90	1	...
STATE OR LOCAL GOVERNMENT WORKERS	-	26	-	-	-	39	4	...
SELF-EMPLOYED WORKERS	-	1	6	-	-	3	-	...
IN AGRICULTURE	-	1	6	-	-	3	-	...
UNPAID FAMILY WORKERS	-	-	1	-	-	-	-	...
IN AGRICULTURE	-	-	1	-	-	-	-	...
INDUSTRY								
TOTAL CIVILIANS WORKING IN 1980 REFERENCE PERIOD	-	548	134	9	-	909	47	...
AGRICULTURE, FORESTRY, AND FISHERIES	-	88	3	1	-	67	15	...
MINING	-	3	-	-	-	2	-	...
CONSTRUCTION	-	53	27	1	-	44	1	...
MANUFACTURING	-	20	4	-	-	208	3	...
TRANSPORTATION, COMMUNICATIONS, AND OTHER PUBLIC UTILITIES	-	7	9	-	-	20	3	...
WHOLESALE TRADE	-	3	-	-	-	-	1	...
RETAIL TRADE	-	3	15	1	-	24	2	...
FINANCE, INSURANCE, AND REAL ESTATE	-	8	2	1	-	12	-	...
SERVICES	-	196	52	4	-	310	7	...
BUSINESS AND REPAIR SERVICES	-	2	4	1	-	18	1	...
PERSONAL SERVICES, ENTERTAINMENT, AND RECREATION SERVICES	-	54	7	2	-	10	1	...
PROFESSIONAL AND RELATED SERVICES	-	139	41	1	-	282	5	...
PUBLIC ADMINISTRATION	-	167	22	1	-	220	14	...
MALE CIVILIANS WORKING IN 1980 REFERENCE PERIOD	-	312	67	8	-	481	26	...
AGRICULTURE, FORESTRY, AND FISHERIES	-	74	3	1	-	61	11	...
MINING	-	3	-	-	-	2	-	...
CONSTRUCTION	-	53	26	1	-	40	1	...
MANUFACTURING	-	6	1	-	-	184	2	...
TRANSPORTATION, COMMUNICATIONS, AND OTHER PUBLIC UTILITIES	-	6	7	-	-	18	3	...
WHOLESALE TRADE	-	-	-	-	-	-	1	...
RETAIL TRADE	-	1	4	1	-	17	-	...
FINANCE, INSURANCE, AND REAL ESTATE	-	3	1	1	-	5	-	...
SERVICES	-	69	14	3	-	106	3	...
BUSINESS AND REPAIR SERVICES	-	2	3	1	-	10	1	...
PERSONAL SERVICES, ENTERTAINMENT, AND RECREATION SERVICES	-	42	2	1	-	2	-	...
PROFESSIONAL AND RELATED SERVICES	-	24	9	1	-	94	2	...
PUBLIC ADMINISTRATION	-	98	11	1	-	128	4	...

TABLE 26. CLASS OF WORKER AND INDUSTRY CHARACTERISTICS OF AMERICAN INDIANS, ESKIMOS, AND ALEUTS 16 YEARS OLD AND OVER FOR IDENTIFIED RESERVATIONS: 1980 — CON.

(INCLUDES AMERICAN INDIANS, ESKIMOS, AND ALEUTS IN HOUSEHOLDS WITH ONE OR MORE AMERICAN INDIAN, ESKIMO, OR ALEUT PERSONS. DATA ARE ESTIMATES BASED ON A SAMPLE; SEE INTRODUCTION. FOR MEANING OF SYMBOLS, SEE INTRODUCTION. FOR DEFINITION OF TERMS, SEE APPENDIXES A AND B)

IDENTIFIED RESERVATIONS	MESA GRANDE, CALIF.	MESCALERO APACHE, N.MEX.	MICCOSUKEE, FLA.	MIDDLETOWN RANCHERIA, CALIF.	MILLE LACS, MINN.	MISSISSIPPI CHOCTAW RESERVATION	MOAPA RIVER, NEV.	MONTGOMERY CREEK RANCHERIA, CALIF.
FEMALE CIVILIANS WORKING IN 1980	-	236	47	1	-	428	21	...
REFERENCE PERIOD	-	14	-	-	-	6	4	...
AGRICULTURE, FORESTRY, AND FISHERIES	-	-	-	-	-	-	-	...
MINING	-	-	1	-	-	3	-	...
CONSTRUCTION	-	14	3	-	-	104	1	...
MANUFACTURING								
TRANSPORTATION, COMMUNICATIONS, AND OTHER PUBLIC UTILITIES	-	1	2	-	-	2	-	...
WHOLESALE TRADE	-	3	-	-	-	-	-	...
RETAIL TRADE	-	2	11	-	-	7	2	...
FINANCE, INSURANCE, AND REAL ESTATE	-	5	1	-	-	6	-	...
SERVICES	-	127	38	1	-	205	4	...
BUSINESS AND REPAIR SERVICES	-	-	1	-	-	6	-	...
PERSONAL SERVICES, ENTERTAINMENT, AND RECREATION SERVICES	-	12	5	1	-	8	1	...
PROFESSIONAL AND RELATED SERVICES	-	113	32	-	-	189	3	...
PUBLIC ADMINISTRATION	-	70	11	-	-	92	10	...
INDUSTRY LOCATED ON RESERVATION								
TOTAL CIVILIANS WORKING IN 1980	-	174	117	1	-	478	29	...
REFERENCE PERIOD	-	30	1	-	-	11	10	...
AGRICULTURE, FORESTRY, AND FISHERIES	-	-	-	-	-	-	-	...
MINING	-	10	23	-	-	19	-	...
CONSTRUCTION	-	1	3			23	1	...
MANUFACTURING								
TRANSPORTATION, COMMUNICATIONS, AND OTHER PUBLIC UTILITIES	-	-	9	-	-	5	-	...
WHOLESALE TRADE	-	-	-	-	-	-	-	...
RETAIL TRADE	-	-	9	-	-	4	2	...
FINANCE, INSURANCE, AND REAL ESTATE	-	3	2	-	-	8	-	...
SERVICES	-	71	49	-	-	235	3	...
BUSINESS AND REPAIR SERVICES	-	-	4			7	-	...
PERSONAL SERVICES, ENTERTAINMENT, AND RECREATION SERVICES	-	20	7	-	-	5	-	...
PROFESSIONAL AND RELATED SERVICES	-	51	30	-	-	223	3	...
PUBLIC ADMINISTRATION	-	58	21	1	-	174	13	...

TABLE 36. CLASS OF WORKER AND INDUSTRY CHARACTERISTICS OF AMERICAN INDIANS, ESKIMOS, AND ALEUTS 16 YEARS OLD AND OVER FOR IDENTIFIED RESERVATIONS: 1980 — Con.

(INCLUDES AMERICAN INDIANS, ESKIMOS, AND ALEUTS IN HOUSEHOLDS WITH ONE OR MORE AMERICAN INDIAN, ESKIMO, OR ALEUT PERSONS. DATA ARE ESTIMATES BASED ON A SAMPLE; SEE INTRODUCTION. FOR MEANING OF SYMBOLS, SEE INTRODUCTION. FOR DEFINITION OF TERMS, SEE APPENDIXES A AND B)

IDENTIFIED RESERVATIONS				NAVAJO, ARIZ.-N.MEX.-UTAH				
	MORONGO, CALIF.	MUCKLESHOOT, WASH.	NAMBE PUEBLO, N.MEX.	TOTAL	ARIZONA	NEW MEXICO	UTAH	NEZ PERCE, IDAHO
CLASS OF WORKER								
TOTAL CIVILIANS WORKING IN 1980 REFERENCE PERIOD	96	98	82	22 436	14 722	7 027	886	449
PRIVATE WAGE AND SALARY WORKERS	44	24	19	8 429	4 871	3 197	361	173
TRIBAL OR INDIAN-OWNED BUSINESS	2	10	4	1 726	878	795	53	33
PRIVATE COMPANY, BUSINESS, OR INDIVIDUAL	42	14	15	6 703	3 993	2 402	307	140
TRIBAL GOVERNMENT WORKERS	18	47	24	5 347	3 785	1 398	164	127
FEDERAL GOVERNMENT WORKERS	15	8	29	5 024	3 659	1 275	90	91
BUREAU OF INDIAN AFFAIRS OR INDIAN HEALTH SERVICE WORKERS	12	8	16	4 027	3 026	954	47	33
STATE OR LOCAL GOVERNMENT WORKERS	11	15	8	2 765	1 668	866	231	69
SELF-EMPLOYED WORKERS	7	3	3	961	647	281	34	28
IN AGRICULTURE	7	3	3	961	647	281	34	28
UNPAID FAMILY WORKERS	1	-	-	109	93	10	7	1
IN AGRICULTURE	1	-	-	109	93	10	7	1
MALE CIVILIANS WORKING IN 1980 REFERENCE PERIOD	54	54	52	12 403	7 902	3 934	567	256
PRIVATE WAGE AND SALARY WORKERS	26	14	17	5 775	3 303	2 209	243	128
TRIBAL OR INDIAN-OWNED BUSINESS	-	3	4	1 092	527	537	29	19
PRIVATE COMPANY, BUSINESS, OR INDIVIDUAL	26	14	13	4 683	2 776	1 673	234	101
TRIBAL GOVERNMENT WORKERS	7	24	14	2 842	2 038	705	99	61
FEDERAL GOVERNMENT WORKERS	7	3	17	2 102	1 503	553	46	32
BUREAU OF INDIAN AFFAIRS OR INDIAN HEALTH SERVICE WORKERS	5	3	13	1 615	1 182	418	15	19
STATE OR LOCAL GOVERNMENT WORKERS	4	7	2	1 250	775	333	143	21
SELF-EMPLOYED WORKERS	6	4	2	385	242	129	14	21
IN AGRICULTURE	6	4	2	385	242	129	14	21
UNPAID FAMILY WORKERS	1	-	-	49	43	5	2	1
IN AGRICULTURE	1	-	-	49	43	5	2	1
FEMALE CIVILIANS WORKING IN 1980 REFERENCE PERIOD	42	43	30	10 233	6 820	3 093	320	214
PRIVATE WAGE AND SALARY WORKERS	18	7	2	2 653	1 567	948	97	53
TRIBAL OR INDIAN-OWNED BUSINESS	2	7	-	634	351	258	25	14
PRIVATE COMPANY, BUSINESS, OR INDIVIDUAL	16	-	2	2 020	1 217	730	73	39
TRIBAL GOVERNMENT WORKERS	11	24	10	2 506	1 748	693	65	63
FEDERAL GOVERNMENT WORKERS	7	5	12	2 922	2 156	722	44	39
BUREAU OF INDIAN AFFAIRS OR INDIAN HEALTH SERVICE WORKERS	6	5	3	2 412	1 844	536	32	34
STATE OR LOCAL GOVERNMENT WORKERS	5	8	6	1 515	894	533	88	28
SELF-EMPLOYED WORKERS	1	1	1	577	405	152	20	7
IN AGRICULTURE	1	1	1	577	405	152	20	7
UNPAID FAMILY WORKERS	-	-	-	60	50	5	5	1
IN AGRICULTURE	-	-	-	60	50	5	5	1
INDUSTRY								
TOTAL CIVILIANS WORKING IN 1980 REFERENCE PERIOD	96	98	82	22 436	14 722	7 027	886	449
AGRICULTURE, FORESTRY, AND FISHERIES	6	10	3	837	502	289	46	35
MINING	2	1	3	1 645	959	557	129	-
CONSTRUCTION	6	12	5	2 013	1 120	742	151	49
MANUFACTURING	9	4	6	1 688	843	775	70	74
TRANSPORTATION, COMMUNICATIONS, AND OTHER PUBLIC UTILITIES	6	2	1	1 896	1 193	686	18	7
WHOLESALE TRADE	1	-	-	74	36	34	4	1
RETAIL TRADE	8	7	3	1 537	1 014	493	31	26
FINANCE, INSURANCE, AND REAL ESTATE	1	-	2	241	143	91	7	20
SERVICES	38	33	20	8 623	6 126	2 191	306	107
BUSINESS AND REPAIR SERVICES	3	-	2	270	134	118	18	8
PERSONAL SERVICES, ENTERTAINMENT, AND RECREATION SERVICES	4	1	4	329	383	122	24	7
PROFESSIONAL AND RELATED SERVICES	29	32	14	7 824	5 609	1 951	264	92
PUBLIC ADMINISTRATION	18	29	40	4 080	2 787	1 168	125	148
MALE CIVILIANS WORKING IN 1980 REFERENCE PERIOD	54	54	52	12 403	7 902	3 934	567	256
AGRICULTURE, FORESTRY, AND FISHERIES	5	10	2	597	342	225	30	24
MINING	2	1	2	1 568	912	529	128	-
CONSTRUCTION	4	12	5	1 932	1 086	695	151	43
MANUFACTURING	6	3	3	706	286	407	13	62
TRANSPORTATION, COMMUNICATIONS, AND OTHER PUBLIC UTILITIES	4	2	1	1 620	1 038	567	16	7
WHOLESALE TRADE	-	-	-	61	31	27	2	1
RETAIL TRADE	6	1	3	609	421	176	13	7
FINANCE, INSURANCE, AND REAL ESTATE	-	-	2	131	79	45	7	6
SERVICES	11	11	12	2 946	2 147	673	126	34
BUSINESS AND REPAIR SERVICES	3	-	1	184	98	70	14	6
PERSONAL SERVICES, ENTERTAINMENT, AND RECREATION SERVICES	1	-	3	115	81	23	10	3
PROFESSIONAL AND RELATED SERVICES	6	11	8	2 647	1 967	580	100	27
PUBLIC ADMINISTRATION	13	14	22	2 231	1 561	589	80	61

TABLE 36. CLASS OF WORKER AND INDUSTRY CHARACTERISTICS OF AMERICAN INDIANS, ESKIMOS, AND ALEUTS 16 YEARS OLD AND OVER FOR IDENTIFIED RESERVATIONS: 1980 - CON.

(INCLUDES AMERICAN INDIANS, ESKIMOS, AND ALEUTS IN HOUSEHOLDS WITH ONE OR MORE AMERICAN INDIAN, ESKIMO, OR ALEUT PERSONS. DATA ARE ESTIMATES BASED ON A SAMPLE; SEE INTRODUCTION. FOR MEANING OF SYMBOLS, SEE INTRODUCTION. FOR DEFINITION OF TERMS, SEE APPENDIXES A AND B)

IDENTIFIED RESERVATIONS	MORONGO, CALIF.	MUCKLESHOOT, WASH.	NAMBE PUEBLO, N.MEX.	NAVAJO, ARIZ.-N.MEX.-UTAH				NEZ PERCE, IDAHO
				TOTAL	ARIZONA	NEW MEXICO	UTAH	
FEMALE CIVILIANS WORKING IN 1980	42	45	30	10 233	6 820	3 093	320	214
REFERENCE PERIOD	1	-	1	239	160	63	16	11
AGRICULTURE, FORESTRY, AND FISHERIES	-	-	-	77	47	28	1	-
MINING	-	-	-	81	34	47	-	4
CONSTRUCTION	3	1	3	982	557	368	57	14
MANUFACTURING								
TRANSPORTATION, COMMUNICATIONS, AND OTHER PUBLIC UTILITIES	2	-	-	276	155	119	2	-
WHOLESALE TRADE	1	-	-	13	5	7	1	-
RETAIL TRADE	2	6	-	928	593	317	18	19
FINANCE, INSURANCE, AND REAL ESTATE	1	-	-	111	64	46	-	12
SERVICES	27	23	9	5 677	3 979	1 518	180	71
BUSINESS AND REPAIR SERVICES	2	-	1	86	36	48	3	2
PERSONAL SERVICES, ENTERTAINMENT, AND RECREATION SERVICES	3	1	1	414	302	99	13	4
PROFESSIONAL AND RELATED SERVICES	22	21	6	5 176	3 641	1 371	164	65
PUBLIC ADMINISTRATION	4	15	18	1 849	1 226	578	45	83
INDUSTRY LOCATED ON RESERVATION								
TOTAL CIVILIANS WORKING IN 1980	30	55	26	15 716	10 518	4 516	682	341
REFERENCE PERIOD	2	1	1	617	342	239	35	26
AGRICULTURE, FORESTRY, AND FISHERIES	-	-	-	1 185	746	344	95	-
MINING	-	4	-	1 166	687	370	110	35
CONSTRUCTION	1	1	1	1 048	537	466	44	39
MANUFACTURING								
TRANSPORTATION, COMMUNICATIONS, AND OTHER PUBLIC UTILITIES	-	-	-	1 049	624	416	9	2
WHOLESALE TRADE	-	-	-	33	23	6	4	-
RETAIL TRADE	1	7	-	897	694	182	21	17
FINANCE, INSURANCE, AND REAL ESTATE	-	-	-	195	117	72	6	11
SERVICES	16	20	3	6 405	4 634	1 521	250	83
BUSINESS AND REPAIR SERVICES	1	-	-	148	85	52	11	4
PERSONAL SERVICES, ENTERTAINMENT, AND RECREATION SERVICES	-	1	1	230	176	40	14	4
PROFESSIONAL AND RELATED SERVICES	15	19	2	6 026	4 372	1 429	225	75
PUBLIC ADMINISTRATION	10	20	21	3 121	2 113	900	108	128

TABLE 26. CLASS OF WORKER AND INDUSTRY CHARACTERISTICS OF AMERICAN INDIANS, ESKIMOS, AND ALEUTS 16 YEARS OLD AND OVER FOR IDENTIFIED RESERVATIONS: 1980 - CON.

(INCLUDES AMERICAN INDIANS, ESKIMOS, AND ALEUTS IN HOUSEHOLDS WITH ONE OR MORE AMERICAN INDIAN, ESKIMO, OR ALEUT PERSONS. DATA ARE ESTIMATES BASED ON A SAMPLE; SEE INTRODUCTION. FOR MEANING OF SYMBOLS, SEE INTRODUCTION. FOR DEFINITION OF TERMS, SEE APPENDIXES A AND B)

IDENTIFIED RESERVATIONS	NISQUALLY, WASH.	MUCKLESHOOT, WASH.	NORTHERN CHEYENNE, MONT.	OIL SPRINGS, N.Y.	OMAHA, IOWA-NEBR.			ONEIDA, WIS.
					TOTAL	IOWA	NEBRASKA	
CLASS OF WORKER								
TOTAL CIVILIANS WORKING IN 1980 REFERENCE PERIOD	13	-	839	-	339	-	339	608
PRIVATE WAGE AND SALARY WORKERS	4	-	270	-	64	-	64	330
TRIBAL OR INDIAN-OWNED BUSINESS	-	-	58	-	17	-	17	30
PRIVATE COMPANY, BUSINESS, OR INDIVIDUAL	4	-	212	-	47	-	47	300
TRIBAL GOVERNMENT WORKERS	2	-	315	-	161	-	161	133
FEDERAL GOVERNMENT WORKERS	1	-	145	-	56	-	56	44
BUREAU OF INDIAN AFFAIRS OR INDIAN HEALTH SERVICE WORKERS	-	-	80	-	17	-	17	28
STATE OR LOCAL GOVERNMENT WORKERS	1	-	68	-	49	-	49	40
SELF-EMPLOYED WORKERS	4	-	36	-	10	-	10	32
IN AGRICULTURE	4	-	36	-	10	-	10	32
UNPAID FAMILY WORKERS	-	-	3	-	-	-	-	1
IN AGRICULTURE	-	-	3	-	-	-	-	1
MALE CIVILIANS WORKING IN 1980 REFERENCE PERIOD	6	-	441	-	188	-	188	341
PRIVATE WAGE AND SALARY WORKERS	1	-	192	-	55	-	55	254
TRIBAL OR INDIAN-OWNED BUSINESS	-	-	45	-	15	-	15	28
PRIVATE COMPANY, BUSINESS, OR INDIVIDUAL	1	-	147	-	39	-	39	226
TRIBAL GOVERNMENT WORKERS	1	-	138	-	86	-	86	41
FEDERAL GOVERNMENT WORKERS	-	-	58	-	13	-	13	11
BUREAU OF INDIAN AFFAIRS OR INDIAN HEALTH SERVICE WORKERS	-	-	29	-	7	-	7	4
STATE OR LOCAL GOVERNMENT WORKERS	1	-	28	-	25	-	25	17
SELF-EMPLOYED WORKERS	2	-	31	-	10	-	10	17
IN AGRICULTURE	2	-	31	-	10	-	10	17
UNPAID FAMILY WORKERS	-	-	2	-	-	-	-	1
IN AGRICULTURE	-	-	2	-	-	-	-	1
FEMALE CIVILIANS WORKING IN 1980 REFERENCE PERIOD	7	-	398	-	151	-	151	267
PRIVATE WAGE AND SALARY WORKERS	3	-	79	-	9	-	9	104
TRIBAL OR INDIAN-OWNED BUSINESS	-	-	13	-	2	-	2	30
PRIVATE COMPANY, BUSINESS, OR INDIVIDUAL	3	-	66	-	7	-	7	74
TRIBAL GOVERNMENT WORKERS	1	-	177	-	75	-	75	92
FEDERAL GOVERNMENT WORKERS	1	-	93	-	43	-	43	33
BUREAU OF INDIAN AFFAIRS OR INDIAN HEALTH SERVICE WORKERS	-	-	51	-	11	-	11	17
STATE OR LOCAL GOVERNMENT WORKERS	-	-	40	-	24	-	24	23
SELF-EMPLOYED WORKERS	1	-	6	-	-	-	-	15
IN AGRICULTURE	1	-	6	-	-	-	-	15
UNPAID FAMILY WORKERS	-	-	1	-	-	-	-	-
IN AGRICULTURE	-	-	1	-	-	-	-	-
INDUSTRY								
TOTAL CIVILIANS WORKING IN 1980 REFERENCE PERIOD	13	-	839	-	339	-	339	608
AGRICULTURE, FORESTRY, AND FISHERIES	1	-	66	-	23	-	23	20
MINING	-	-	23	-	-	-	-	-
CONSTRUCTION	-	-	94	-	41	-	41	57
MANUFACTURING	3	-	43	-	14	-	14	181
TRANSPORTATION, COMMUNICATIONS, AND OTHER PUBLIC UTILITIES	-	-	45	-	3	-	3	35
WHOLESALE TRADE	-	-	1	-	-	-	-	6
RETAIL TRADE	-	-	23	-	1	-	1	41
FINANCE, INSURANCE, AND REAL ESTATE	-	-	13	-	9	-	9	8
SERVICES	4	-	349	-	148	-	148	183
BUSINESS AND REPAIR SERVICES	1	-	13	-	6	-	6	13
PERSONAL SERVICES, ENTERTAINMENT, AND RECREATION SERVICES	2	-	3	-	1	-	1	28
PROFESSIONAL AND RELATED SERVICES	1	-	333	-	141	-	141	142
PUBLIC ADMINISTRATION	4	-	180	-	101	-	101	77
MALE CIVILIANS WORKING IN 1980 REFERENCE PERIOD	6	-	441	-	188	-	188	341
AGRICULTURE, FORESTRY, AND FISHERIES	1	-	53	-	23	-	23	12
MINING	-	-	22	-	-	-	-	-
CONSTRUCTION	-	-	82	-	34	-	34	34
MANUFACTURING	1	-	36	-	10	-	10	135
TRANSPORTATION, COMMUNICATIONS, AND OTHER PUBLIC UTILITIES	-	-	31	-	3	-	3	25
WHOLESALE TRADE	-	-	-	-	-	-	-	4
RETAIL TRADE	-	-	14	-	1	-	1	19
FINANCE, INSURANCE, AND REAL ESTATE	-	-	6	-	7	-	7	3
SERVICES	2	-	110	-	60	-	60	55
BUSINESS AND REPAIR SERVICES	1	-	4	-	5	-	5	11
PERSONAL SERVICES, ENTERTAINMENT, AND RECREATION SERVICES	1	-	2	-	1	-	1	10
PROFESSIONAL AND RELATED SERVICES	-	-	103	-	54	-	54	34
PUBLIC ADMINISTRATION	1	-	87	-	50	-	50	34

TABLE 28. CLASS OF WORKER AND INDUSTRY CHARACTERISTICS OF AMERICAN INDIANS, ESKIMOS, AND ALEUTS 16 YEARS OLD AND OVER FOR IDENTIFIED RESERVATIONS: 1980 - CON.

(INCLUDES AMERICAN INDIANS, ESKIMOS, AND ALEUTS IN HOUSEHOLDS WITH ONE OR MORE AMERICAN INDIAN, ESKIMO, OR ALEUT PERSONS. DATA ARE ESTIMATES BASED ON A SAMPLE; SEE INTRODUCTION. FOR MEANING OF SYMBOLS, SEE INTRODUCTION. FOR DEFINITION OF TERMS, SEE APPENDIXES A AND B)

IDENTIFIED RESERVATIONS	HISQUALLY, WASH.	HOOKSACK, WASH.	NORTHERN CHEYENNE, MONT.	OIL SPRINGS, N.Y.	OMAHA, IOWA-NEBR.			ONEIDA, WIS.
					TOTAL	IOWA	NEBRASKA	
FEMALE CIVILIANS WORKING IN 1980								
REFERENCE PERIOD	7	-	398	-	151	-	151	267
AGRICULTURE, FORESTRY, AND FISHERIES	-	-	13	-	-	-	-	8
MINING	-	-	1	-	-	-	-	-
CONSTRUCTION	-	-	15	-	7	-	7	3
MANUFACTURING	2	-	7	-	4	-	4	45
TRANSPORTATION, COMMUNICATIONS, AND OTHER PUBLIC UTILITIES	-	-	14	-	-	-	-	9
WHOLESALE TRADE	-	-	1	-	-	-	-	2
RETAIL TRADE	-	-	9	-	-	-	-	22
FINANCE, INSURANCE, AND REAL ESTATE	-	-	7	-	2	-	2	5
SERVICES	2	-	239	-	88	-	88	128
BUSINESS AND REPAIR SERVICES	-	-	8	-	1	-	1	2
PERSONAL SERVICES, ENTERTAINMENT, AND RECREATION SERVICES	1	-	1	-	-	-	-	18
PROFESSIONAL AND RELATED SERVICES	1	-	230	-	87	-	87	108
PUBLIC ADMINISTRATION	2	-	94	-	50	-	50	43
INDUSTRY LOCATED ON RESERVATION								
TOTAL CIVILIANS WORKING IN 1980								
REFERENCE PERIOD	5	-	565	-	128	-	128	255
AGRICULTURE, FORESTRY, AND FISHERIES	1	-	47	-	2	-	2	12
MINING	-	-	-	-	-	-	-	-
CONSTRUCTION	-	-	44	-	17	-	17	17
MANUFACTURING	1	-	8	-	1	-	1	13
TRANSPORTATION, COMMUNICATIONS, AND OTHER PUBLIC UTILITIES	-	-	25	-	1	-	1	8
WHOLESALE TRADE	-	-	1	-	-	-	-	2
RETAIL TRADE	-	-	20	-	-	-	-	21
FINANCE, INSURANCE, AND REAL ESTATE	-	-	10	-	5	-	5	4
SERVICES	1	-	243	-	59	-	59	125
BUSINESS AND REPAIR SERVICES	-	-	12	-	3	-	3	2
PERSONAL SERVICES, ENTERTAINMENT, AND RECREATION SERVICES	1	-	3	-	-	-	-	18
PROFESSIONAL AND RELATED SERVICES	-	-	248	-	56	-	56	104
PUBLIC ADMINISTRATION	1	-	147	-	43	-	43	55

TABLE 28. CLASS OF WORKER AND INDUSTRY CHARACTERISTICS OF AMERICAN INDIANS, ESKIMOS, AND ALEUTS 16 YEARS OLD AND OVER FOR IDENTIFIED RESERVATIONS: 1980 - [illegible]

(INCLUDES AMERICAN INDIANS, ESKIMOS, AND ALEUTS IN HOUSEHOLDS WITH ONE OR MORE AMERICAN INDIAN, ESKIMO, OR ALEUT PERSONS. DATA ARE ESTIMATES BASED ON A SAMPLE; SEE INTRODUCTION. FOR MEANING OF SYMBOLS, SEE INTRODUCTION. FOR DEFINITION OF TERMS, SEE APPENDIXES A AND B)

IDENTIFIED RESERVATIONS	ONONDAGA, N.Y.	ONTONAGON, MICH.	OSAGE, OKLA.	OZETTE, WASH.	PALA, CALIF.	PAMUNKEY, VA.	PAPAGO, ARIZ.	PASCUA YAQUI, ARIZ.
CLASS OF WORKER								
TOTAL CIVILIANS WORKING IN 1980 REFERENCE PERIOD	-	-	1 755	...	142	19	1 607	110
PRIVATE WAGE AND SALARY WORKERS.	-	-	1 004	...	69	7	244	22
TRIBAL OR INDIAN-OWNED BUSINESS.	-	-	21	...	10	-	71	4
PRIVATE COMPANY, BUSINESS, OR INDIVIDUAL.	-	-	985	...	59	7	173	18
TRIBAL GOVERNMENT WORKERS.	-	-	143	...	25	4	681	17
FEDERAL GOVERNMENT WORKERS	-	-	123	...	21	2	393	11
BUREAU OF INDIAN AFFAIRS OR INDIAN HEALTH SERVICE WORKERS.	-	-	51	...	11	-	239	1
STATE OR LOCAL GOVERNMENT WORKERS.	-	-	253	...	24	4	303	10
SELF-EMPLOYED WORKERS.	-	-	221	...	3	2	78	1
IN AGRICULTURE	-	-	221	...	3	2	78	1
UNPAID FAMILY WORKERS.	-	-	9	...	-	-	7	1
IN AGRICULTURE	-	-	9	...	-	-	7	-
MALE CIVILIANS WORKING IN 1980 REFERENCE PERIOD	-	-	1 052	...	83	11	949	78
PRIVATE WAGE AND SALARY WORKERS.	-	-	655	...	43	5	177	17
TRIBAL OR INDIAN-OWNED BUSINESS.	-	-	13	...	6	-	55	4
PRIVATE COMPANY, BUSINESS, OR INDIVIDUAL.	-	-	620	...	37	5	122	13
TRIBAL GOVERNMENT WORKERS.	-	-	56	...	14	4	442	10
FEDERAL GOVERNMENT WORKERS	-	-	46	...	9	1	198	7
BUREAU OF INDIAN AFFAIRS OR INDIAN HEALTH SERVICE WORKERS.	-	-	21	...	3	-	120	1
STATE OR LOCAL GOVERNMENT WORKERS.	-	-	135	...	12	-	89	44
SELF-EMPLOYED WORKERS.	-	-	181	...	2	1	18	-
IN AGRICULTURE	-	-	181	...	2	1	18	-
UNPAID FAMILY WORKERS.	-	-	1	...	-	-	5	-
IN AGRICULTURE	-	-	1	...	-	-	5	-
FEMALE CIVILIANS WORKING IN 1980 REFERENCE PERIOD	-	-	704	...	59	8	658	32
PRIVATE WAGE AND SALARY WORKERS.	-	-	575	...	26	2	67	4
TRIBAL OR INDIAN-OWNED BUSINESS.	-	-	8	...	3	-	16	-
PRIVATE COMPANY, BUSINESS, OR INDIVIDUAL.	-	-	345	...	23	2	51	4
TRIBAL GOVERNMENT WORKERS.	-	-	87	...	8	-	219	7
FEDERAL GOVERNMENT WORKERS	-	-	77	...	12	1	195	4
BUREAU OF INDIAN AFFAIRS OR INDIAN HEALTH SERVICE WORKERS.	-	-	30	...	8	-	119	-
STATE OR LOCAL GOVERNMENT WORKERS.	-	-	118	...	12	4	114	14
SELF-EMPLOYED WORKERS.	-	-	40	...	1	1	60	1
IN AGRICULTURE	-	-	40	...	1	1	60	1
UNPAID FAMILY WORKERS.	-	-	8	...	-	-	2	-
IN AGRICULTURE	-	-	8	...	-	-	2	-
INDUSTRY								
TOTAL CIVILIANS WORKING IN 1980 REFERENCE PERIOD	-	-	1 755	...	142	19	1 607	110
AGRICULTURE, FORESTRY, AND FISHERIES	-	-	99	...	9	1	92	3
MINING	-	-	200	...	-	-	34	2
CONSTRUCTION	-	-	153	...	9	-	130	10
MANUFACTURING.	-	-	248	...	19	5	84	2
TRANSPORTATION, COMMUNICATIONS, AND OTHER PUBLIC UTILITIES.	-	-	93	...	11	1	21	8
WHOLESALE TRADE.	-	-	32	...	1	-	3	1
RETAIL TRADE	-	-	228	...	10	-	31	4
FINANCE, INSURANCE, AND REAL ESTATE.	-	-	66	...	1	-	12	4
SERVICES	-	-	411	...	51	7	575	45
BUSINESS AND REPAIR SERVICES	-	-	67	...	2	1	13	-
PERSONAL SERVICES, ENTERTAINMENT, AND RECREATION SERVICES	-	-	55	...	8	3	24	3
PROFESSIONAL AND RELATED SERVICES.	-	-	290	...	41	3	538	40
PUBLIC ADMINISTRATION.	-	-	225	...	30	5	622	28
MALE CIVILIANS WORKING IN 1980 REFERENCE PERIOD	-	-	1 052	...	83	11	949	78
AGRICULTURE, FORESTRY, AND FISHERIES	-	-	85	...	9	1	78	1
MINING	-	-	180	...	-	-	34	2
CONSTRUCTION	-	-	139	...	9	-	130	10
MANUFACTURING.	-	-	181	...	11	2	17	1
TRANSPORTATION, COMMUNICATIONS, AND OTHER PUBLIC UTILITIES.	-	-	68	...	7	1	16	8
WHOLESALE TRADE.	-	-	26	...	1	-	2	-
RETAIL TRADE	-	-	88	...	6	-	14	4
FINANCE, INSURANCE, AND REAL ESTATE.	-	-	31	...	1	-	6	4
SERVICES	-	-	140	...	14	2	199	23
BUSINESS AND REPAIR SERVICES	-	-	40	...	-	1	10	-
PERSONAL SERVICES, ENTERTAINMENT, AND RECREATION SERVICES	-	-	19	...	3	1	2	1
PROFESSIONAL AND RELATED SERVICES.	-	-	81	...	11	-	187	22
PUBLIC ADMINISTRATION.	-	-	113	...	25	5	452	23

TABLE 26. CLASS OF WORKER AND INDUSTRY CHARACTERISTICS OF AMERICAN INDIANS, ESKIMOS, AND ALEUTS 16 YEARS OLD AND OVER FOR IDENTIFIED RESERVATIONS: 1980 - CON.

(INCLUDES AMERICAN INDIANS, ESKIMOS, AND ALEUTS IN HOUSEHOLDS WITH ONE OR MORE AMERICAN INDIAN, ESKIMO, OR ALEUT PERSONS. DATA ARE ESTIMATES BASED ON A SAMPLE; SEE INTRODUCTION. FOR MEANING OF SYMBOLS, SEE INTRODUCTION. FOR DEFINITION OF TERMS, SEE APPENDIXES A AND B)

IDENTIFIED RESERVATIONS	ONONDAGA, N.Y.	ONTONAGON, MICH.	OSAGE, OKLA.	OZETTE, WASH.	PALA, CALIF.	PAMUNKEY, VA.	PAPAGO, ARIZ.	PASCUA YAQUI, ARIZ.
FEMALE CIVILIANS WORKING IN 1980 REFERENCE PERIOD	-	-	704	...	59	8	658	32
AGRICULTURE, FORESTRY, AND FISHERIES	-	-	13	...	-	-	13	2
MINING	-	-	20	...	-	-	-	-
CONSTRUCTION	-	-	14	...	-	-	-	-
MANUFACTURING	-	-	67	...	8	3	69	1
TRANSPORTATION, COMMUNICATIONS, AND OTHER PUBLIC UTILITIES	-	-	25	...	5	-	5	-
WHOLESALE TRADE	-	-	7	...	-	-	1	1
RETAIL TRADE	-	-	140	...	5	-	18	-
FINANCE, INSURANCE, AND REAL ESTATE	-	-	34	...	-	-	4	-
SERVICES	-	-	271	...	37	5	376	22
BUSINESS AND REPAIR SERVICES	-	-	24	...	2	-	3	-
PERSONAL SERVICES, ENTERTAINMENT, AND RECREATION SERVICES	-	-	36	...	5	2	22	4
PROFESSIONAL AND RELATED SERVICES	-	-	209	...	30	3	351	18
PUBLIC ADMINISTRATION	-	-	112	...	5	-	170	6
INDUSTRY LOCATED ON RESERVATION								
TOTAL CIVILIANS WORKING IN 1980 REFERENCE PERIOD	-	-	802	...	66	10	1 234	32
AGRICULTURE, FORESTRY, AND FISHERIES	-	-	68	...	4	-	62	1
MINING	-	-	100	...	-	-	22	-
CONSTRUCTION	-	-	62	...	2	-	99	2
MANUFACTURING	-	-	62	...	7	3	63	-
TRANSPORTATION, COMMUNICATIONS, AND OTHER PUBLIC UTILITIES	-	-	24	...	1	-	11	-
WHOLESALE TRADE	-	-	11	...	-	-	-	-
RETAIL TRADE	-	-	103	...	5	-	17	1
FINANCE, INSURANCE, AND REAL ESTATE	-	-	26	...	-	-	9	4
SERVICES	-	-	196	...	24	3	453	7
BUSINESS AND REPAIR SERVICES	-	-	16	...	-	-	10	-
PERSONAL SERVICES, ENTERTAINMENT, AND RECREATION SERVICES	-	-	30	...	1	-	16	1
PROFESSIONAL AND RELATED SERVICES	-	-	150	...	25	3	427	6
PUBLIC ADMINISTRATION	-	-	150	...	22	4	498	17

TABLE 26. CLASS OF WORKER AND INDUSTRY CHARACTERISTICS OF AMERICAN INDIANS, ESKIMOS, AND ALEUTS 16 YEARS OLD AND OVER FOR IDENTIFIED RESERVATIONS: 1980 - CON.

(INCLUDES AMERICAN INDIANS, ESKIMOS, AND ALEUTS IN HOUSEHOLDS WITH ONE OR MORE AMERICAN INDIAN, ESKIMO, OR ALEUT PERSONS. DATA ARE ESTIMATES BASED ON A SAMPLE; SEE INTRODUCTION. FOR MEANING OF SYMBOLS, SEE INTRODUCTION. FOR DEFINITION OF TERMS, SEE APPENDIXES A AND B)

IDENTIFIED RESERVATIONS	PAUMA, CALIF.	PAYSON COMMUNITY OF YAVAPAI-APACHE, ARIZ.	PECHANGA, CALIF.	PENOBSCOT, MAINE	PICURIS PUEBLO, N.MEX.	PINE CREEK, MICH.	PINE RIDGE, S.DAK.	PLEASANT POINT, MAINE
CLASS OF WORKER								
TOTAL CIVILIANS WORKING IN 1980								
REFERENCE PERIOD	26	-	36	127	52	...	2 482	101
PRIVATE WAGE AND SALARY WORKERS	7	-	21	34	13	...	474	20
TRIBAL OR INDIAN-OWNED BUSINESS	2	-	-	4	8	...	146	9
PRIVATE COMPANY, BUSINESS, OR INDIVIDUAL	6	-	21	30	4	...	328	11
TRIBAL GOVERNMENT WORKERS	4	-	6	39	28	...	1 049	48
FEDERAL GOVERNMENT WORKERS	5	-	4	11	6	...	618	7
BUREAU OF INDIAN AFFAIRS OR INDIAN HEALTH SERVICE WORKERS	1	-	-	1	3	...	510	1
STATE OR LOCAL GOVERNMENT WORKERS	9	-	1	17	6	...	191	3
SELF-EMPLOYED WORKERS	1	-	3	5	-	...	134	9
IN AGRICULTURE	1	-	3	5	-	...	134	9
UNPAID FAMILY WORKERS	-	-	-	-	-	...	15	-
IN AGRICULTURE	-	-	-	-	-	...	15	-
MALE CIVILIANS WORKING IN 1980								
REFERENCE PERIOD	16	-	24	73	29	...	1 279	49
PRIVATE WAGE AND SALARY WORKERS	7	-	15	28	9	...	285	10
TRIBAL OR INDIAN-OWNED BUSINESS	2	-	-	2	6	...	78	1
PRIVATE COMPANY, BUSINESS, OR INDIVIDUAL	6	-	15	26	3	...	207	9
TRIBAL GOVERNMENT WORKERS	3	-	3	29	13	...	527	28
FEDERAL GOVERNMENT WORKERS	3	-	3	6	3	...	272	1
BUREAU OF INDIAN AFFAIRS OR INDIAN HEALTH SERVICE WORKERS	-	-	-	1	3	...	223	-
STATE OR LOCAL GOVERNMENT WORKERS	3	-	-	9	4	...	92	3
SELF-EMPLOYED WORKERS	-	-	3	3	-	...	95	8
IN AGRICULTURE	-	-	3	3	-	...	95	8
UNPAID FAMILY WORKERS	-	-	-	-	-	...	9	-
IN AGRICULTURE	-	-	-	-	-	...	9	-
FEMALE CIVILIANS WORKING IN 1980								
REFERENCE PERIOD	10	-	11	51	23	...	1 203	52
PRIVATE WAGE AND SALARY WORKERS	-	-	6	6	4	...	189	10
TRIBAL OR INDIAN-OWNED BUSINESS	-	-	-	2	2	...	68	8
PRIVATE COMPANY, BUSINESS, OR INDIVIDUAL	-	-	6	4	1	...	122	3
TRIBAL GOVERNMENT WORKERS	1	-	3	30	15	...	522	32
FEDERAL GOVERNMENT WORKERS	2	-	1	5	3	...	347	6
BUREAU OF INDIAN AFFAIRS OR INDIAN HEALTH SERVICE WORKERS	1	-	-	-	-	...	287	1
STATE OR LOCAL GOVERNMENT WORKERS	6	-	1	8	2	...	99	2
SELF-EMPLOYED WORKERS	1	-	-	2	-	...	40	1
IN AGRICULTURE	1	-	-	2	-	...	40	1
UNPAID FAMILY WORKERS	-	-	-	-	-	...	6	-
IN AGRICULTURE	-	-	-	-	-	...	6	-
INDUSTRY								
TOTAL CIVILIANS WORKING IN 1980								
REFERENCE PERIOD	26	-	36	127	52	...	2 482	101
AGRICULTURE, FORESTRY, AND FISHERIES	-	-	3	4	1	...	167	6
MINING	-	-	-	-	-	...	3	-
CONSTRUCTION	2	-	2	8	9	...	116	3
MANUFACTURING	1	-	6	17	-	...	144	8
TRANSPORTATION, COMMUNICATIONS, AND OTHER PUBLIC UTILITIES	3	-	2	4	-	...	69	1
WHOLESALE TRADE	-	-	-	-	1	...	7	-
RETAIL TRADE	2	-	5	2	-	...	77	2
FINANCE, INSURANCE, AND REAL ESTATE	2	-	-	2	-	...	45	2
SERVICES	10	-	10	32	21	...	1 140	32
BUSINESS AND REPAIR SERVICES	2	-	3	4	-	...	38	3
PERSONAL SERVICES, ENTERTAINMENT, AND RECREATION SERVICES	-	-	4	1	4	...	19	1
PROFESSIONAL AND RELATED SERVICES	8	-	3	27	17	...	1 083	28
PUBLIC ADMINISTRATION	7	-	7	57	20	...	693	41
MALE CIVILIANS WORKING IN 1980								
REFERENCE PERIOD	16	-	24	75	29	...	1 279	49
AGRICULTURE, FORESTRY, AND FISHERIES	-	-	2	3	1	...	160	5
MINING	-	-	-	-	-	...	1	-
CONSTRUCTION	2	-	2	8	9	...	112	3
MANUFACTURING	-	-	5	14	-	...	69	8
TRANSPORTATION, COMMUNICATIONS, AND OTHER PUBLIC UTILITIES	3	-	2	3	-	...	43	1
WHOLESALE TRADE	-	-	-	-	1	...	7	-
RETAIL TRADE	2	-	2	1	-	...	33	1
FINANCE, INSURANCE, AND REAL ESTATE	2	-	-	2	-	...	28	1
SERVICES	1	-	6	13	6	...	429	6
BUSINESS AND REPAIR SERVICES	1	-	3	3	-	...	26	-
PERSONAL SERVICES, ENTERTAINMENT, AND RECREATION SERVICES	-	-	3	-	2	...	4	-
PROFESSIONAL AND RELATED SERVICES	-	-	-	10	5	...	399	6
PUBLIC ADMINISTRATION	7	-	5	31	11	...	396	23

BLE 26. CLASS OF WORKER AND INDUSTRY CHARACTERISTICS OF AMERICAN INDIANS, ESKIMOS, AND ALEUTS 16 YEARS OLD AND OVER FOR IDENTIFIED RESERVATIONS: 1980 - CON.

(INCLUDES AMERICAN INDIANS, ESKIMOS, AND ALEUTS IN HOUSEHOLDS WITH ONE OR MORE AMERICAN INDIAN, ESKIMO, OR ALEUT PERSONS. DATA ARE ESTIMATES BASED ON A SAMPLE; SEE INTRODUCTION. FOR MEANING OF SYMBOLS, SEE INTRODUCTION. FOR DEFINITION OF TERMS, SEE APPENDIXES A AND D)

DENTIFIED RESERVATIONS	PAUMA, CALIF.	PAYSON COMMUNITY OF YAVAPAI-APACHE, ARIZ.	PECHANGA, CALIF.	PENOBSCOT, MAINE	PICURIS PUEBLO, N.MEX.	PINE CREEK, MICH.	PINE RIDGE, S.DAK.	PLEASANT POINT, MAINE
FEMALE CIVILIANS WORKING IN 1980	10	-	11	51	23	...	1 203	52
REFERENCE PERIOD	-	-	1	1	-	...	7	1
RICULTURE, FORESTRY, AND FISHERIES	-	-	-	-	-	...	2	-
NING	-	-	-	-	-	...	4	-
NSTRUCTION	-	-	1	3	-	...	97	-
NUFACTURING	1	-	-	-	-	...	27	-
NSPORTATION, COMMUNICATIONS, AND	-	-	-	1	-	...	-	1
THER PUBLIC UTILITIES	-	-	-	-	-	...	42	5
OLESALE TRADE	-	-	3	1	-	...	17	26
TAIL TRADE	-	-	-	-	-	...	711	3
NANCE, INSURANCE, AND REAL ESTATE	-	-	4	19	14	...	11	
RVICES	9	-	-	1	-			1
BUSINESS AND REPAIR SERVICES	1	-			2	...	16	22
PERSONAL SERVICES, ENTERTAINMENT,			1	1	12	...	684	18
AND RECREATION SERVICES	-	-	3	17	9	...	296	
PROFESSIONAL AND RELATED SERVICES	8	-	2	26				
UBLIC ADMINISTRATION	-	-						
NDUSTRY LOCATED ON RESERVATION								
TOTAL CIVILIANS WORKING IN 1980	12	-	6	73	37	...	1 940	83
REFERENCE PERIOD	-	-	-	4	-	...	129	4
AGRICULTURE, FORESTRY, AND FISHERIES	-	-	-	-	-	...	2	-
MINING	-	-	-	3	9	...	77	3
CONSTRUCTION	-	-	-	2	-	...	139	3
MANUFACTURING	-	-	-	-	-	...	45	-
TRANSPORTATION, COMMUNICATIONS, AND	-	-	-	1	-	...	4	-
OTHER PUBLIC UTILITIES	-	-	-	-	-	...	37	1
WHOLESALE TRADE	-	-	-	-	-	...	38	6
RETAIL TRADE	-	-	-	1	-	...	905	28
FINANCE, INSURANCE, AND REAL ESTATE	-	-	2	17	9	...	23	3
SERVICES	9	-	-	3	-	...	12	1
BUSINESS AND REPAIR SERVICES	2	-			4	...	870	23
PERSONAL SERVICES, ENTERTAINMENT,			-	1	5	...	565	39
AND RECREATION SERVICES	-	-	2	13	19	...		
PROFESSIONAL AND RELATED SERVICES	7	-	4	45				
PUBLIC ADMINISTRATION	3	-						

TABLE 26. CLASS OF WORKER AND INDUSTRY CHARACTERISTICS OF AMERICAN INDIANS, ESKIMOS, AND ALEUTS 16 YEARS OLD AND OVER FOR IDENTIFIED RESERVATIONS: 1980 - CON.

(INCLUDES AMERICAN INDIANS, ESKIMOS, AND ALEUTS IN HOUSEHOLDS WITH ONE OR MORE AMERICAN INDIAN, ESKIMO, OR ALEUT PERSONS. DATA ARE ESTIMATES BASED ON A SAMPLE; SEE INTRODUCTION. FOR MEANING OF SYMBOLS, SEE INTRODUCTION. FOR DEFINITION OF TERMS, SEE APPENDIXES A AND B)

IDENTIFIED RESERVATIONS	POJOAQUE PUEBLO, N.MEX.	POOS-PATUCK, N.Y.	PORT GAMBLE, WASH.	PORT MADISON, WASH.	POTAWA-TOMI, WIS.	POTTAWA-TOMI, KANSAS	PRAIRIE ISLAND COMMUNITY, MINN.	PUYALLUP, WASH.
CLASS OF WORKER								
TOTAL CIVILIANS WORKING IN 1980 REFERENCE PERIOD	41	13	97	56	61	128	28	237
PRIVATE WAGE AND SALARY WORKERS.	11	5	31	32	8	49	13	145
TRIBAL OR INDIAN-OWNED BUSINESS.	-	-	6	5	5	3	-	30
PRIVATE COMPANY, BUSINESS, OR INDIVIDUAL.	11	5	25	27	3	46	13	115
TRIBAL GOVERNMENT WORKERS.	16	-	51	8	24	52	3	33
FEDERAL GOVERNMENT WORKERS	9	1	7	4	14	5	-	20
BUREAU OF INDIAN AFFAIRS OR INDIAN HEALTH SERVICE WORKERS.	4	-	1	-	3	3	-	4
STATE OR LOCAL GOVERNMENT WORKERS.	1	7	5	6	14	15	11	21
SELF-EMPLOYED WORKERS.	4	-	4	5	1	7	1	17
IN AGRICULTURE	4	-	4	5	1	7	1	17
UNPAID FAMILY WORKERS.	-	-	-	-	-	-	-	1
IN AGRICULTURE	-	-	-	-	-	-	-	1
MALE CIVILIANS WORKING IN 1980 REFERENCE PERIOD	25	6	54	34	31	65	15	121
PRIVATE WAGE AND SALARY WORKERS.	7	3	23	17	5	36	7	75
TRIBAL OR INDIAN-OWNED BUSINESS.	-	-	3	3	2	-	-	19
PRIVATE COMPANY, BUSINESS, OR INDIVIDUAL.	7	3	21	14	3	36	7	56
TRIBAL GOVERNMENT WORKERS.	9	-	25	8	14	19	2	12
FEDERAL GOVERNMENT WORKERS	7	-	3	4	7	2	-	9
BUREAU OF INDIAN AFFAIRS OR INDIAN HEALTH SERVICE WORKERS.	2	-	1	-	1	-	-	-
STATE OR LOCAL GOVERNMENT WORKERS.	-	3	1	2	4	5	6	12
SELF-EMPLOYED WORKERS.	2	-	1	4	1	3	-	13
IN AGRICULTURE	2	-	1	4	1	3	-	13
UNPAID FAMILY WORKERS.	-	-	-	-	-	-	-	-
IN AGRICULTURE	-	-	-	-	-	-	-	-
FEMALE CIVILIANS WORKING IN 1980 REFERENCE PERIOD	16	7	43	21	30	63	13	117
PRIVATE WAGE AND SALARY WORKERS.	4	2	8	16	3	14	6	71
TRIBAL OR INDIAN-OWNED BUSINESS.	-	-	4	2	3	3	-	11
PRIVATE COMPANY, BUSINESS, OR INDIVIDUAL.	4	2	4	13	-	10	6	59
TRIBAL GOVERNMENT WORKERS.	7	-	26	-	10	33	1	22
FEDERAL GOVERNMENT WORKERS	2	1	4	-	7	3	-	11
BUREAU OF INDIAN AFFAIRS OR INDIAN HEALTH SERVICE WORKERS.	2	-	-	-	2	3	-	4
STATE OR LOCAL GOVERNMENT WORKERS.	1	3	3	4	10	10	5	9
SELF-EMPLOYED WORKERS.	2	-	3	1	-	3	1	4
IN AGRICULTURE	2	-	3	1	-	3	1	4
UNPAID FAMILY WORKERS.	-	-	-	-	-	-	-	1
IN AGRICULTURE	-	-	-	-	-	-	-	1
INDUSTRY								
TOTAL CIVILIANS WORKING IN 1980 REFERENCE PERIOD	41	13	97	56	61	128	28	237
AGRICULTURE, FORESTRY, AND FISHERIES	-	-	21	7	8	7	-	20
MINING	-	-	-	-	-	-	-	-
CONSTRUCTION	8	2	2	7	4	17	2	16
MANUFACTURING	2	1	21	5	13	12	9	40
TRANSPORTATION, COMMUNICATIONS, AND OTHER PUBLIC UTILITIES.	-	2	-	6	-	4	1	12
WHOLESALE TRADE	1	-	-	-	-	-	-	-
RETAIL TRADE	1	-	6	8	-	-	3	11
FINANCE, INSURANCE, AND REAL ESTATE.	2	1	-	3	-	8	1	39
SERVICES	12	3	17	11	13	2	1	5
BUSINESS AND REPAIR SERVICES	2	-	3	2	-	63	2	66
PERSONAL SERVICES, ENTERTAINMENT, AND RECREATION SERVICES	1	-	-	2	-	2	-	8
PROFESSIONAL AND RELATED SERVICES.	9	3	14	7	13	5	-	12
PUBLIC ADMINISTRATION.	15	3	29	8	23	37	2	46
						34	9	28
MALE CIVILIANS WORKING IN 1980 REFERENCE PERIOD	25	6	54	34	31	65	15	121
AGRICULTURE, FORESTRY, AND FISHERIES	-	-	13	7	7	7	-	15
MINING	-	-	-	-	-	-	-	-
CONSTRUCTION	8	2	2	7	4	17	2	14
MANUFACTURING	-	1	20	4	7	11	2	20
TRANSPORTATION, COMMUNICATIONS, AND OTHER PUBLIC UTILITIES.	-	-	-	2	-	4	1	9
WHOLESALE TRADE	1	-	3	-	-	-	3	5
RETAIL TRADE	-	-	-	2	-	3	1	20
FINANCE, INSURANCE, AND REAL ESTATE.	5	1	2	4	1	10	-	3
SERVICES	2	-	-	2	-	2	1	23
BUSINESS AND REPAIR SERVICES	-	-	-	2	-	-	-	3
PERSONAL SERVICES, ENTERTAINMENT, AND RECREATION SERVICES	3	-	2	-	1	8	1	6
PROFESSIONAL AND RELATED SERVICES.	9	2	15	8	12	12	5	14
PUBLIC ADMINISTRATION.								11

TABLE 26. CLASS OF WORKER AND INDUSTRY CHARACTERISTICS OF AMERICAN INDIANS, ESKIMOS, AND ALEUTS 16 YEARS OLD AND OVER FOR IDENTIFIED RESERVATIONS: 1980 - CON.

(INCLUDES AMERICAN INDIANS, ESKIMOS, AND ALEUTS IN HOUSEHOLDS WITH ONE OR MORE AMERICAN INDIAN, ESKIMO, OR ALEUT PERSONS. DATA ARE ESTIMATES BASED ON A SAMPLE; SEE INTRODUCTION. FOR MEANING OF SYMBOLS, SEE INTRODUCTION. FOR DEFINITION OF TERMS, SEE APPENDIXES A AND B)

IDENTIFIED RESERVATIONS	POJOAQUE PUEBLO, N.MEX.	POOS-PATUCK, N.Y.	PORT GAMBLE, WASH.	PORT MADISON, WASH.	POTAWA-TOMI, WIS.	POTTAWA-TOMI, KANSAS	PRAIRIE ISLAND COMMUNITY, MINN.	PUYALLUP, WASH.
FEMALE CIVILIANS WORKING IN 1980 REFERENCE PERIOD	16	7	43	21	30	63	13	117
AGRICULTURE, FORESTRY, AND FISHERIES	-	-	8	-	1	-	-	4
MINING	-	-	-	-	-	-	-	-
CONSTRUCTION	-	-	-	-	-	-	-	2
MANUFACTURING	2	-	1	1	6	1	7	19
TRANSPORTATION, COMMUNICATIONS, AND OTHER PUBLIC UTILITIES	-	2	-	3	-	-	-	3
WHOLESALE TRADE	-	-	-	-	-	-	-	6
RETAIL TRADE	1	-	4	6	-	5	-	20
FINANCE, INSURANCE, AND REAL ESTATE	-	-	-	3	-	2	1	3
SERVICES	7	3	13	7	12	33	1	43
BUSINESS AND REPAIR SERVICES	-	-	3	-	-	-	-	5
PERSONAL SERVICES, ENTERTAINMENT, AND RECREATION SERVICES	1	-	-	-	-	5	-	6
PROFESSIONAL AND RELATED SERVICES	6	3	12	7	12	28	1	31
PUBLIC ADMINISTRATION	6	1	14	-	11	22	4	17
INDUSTRY LOCATED ON RESERVATION								
TOTAL CIVILIANS WORKING IN 1980 REFERENCE PERIOD	17	1	49	20	49	41	12	77
AGRICULTURE, FORESTRY, AND FISHERIES	-	-	14	4	6	3	-	7
MINING	-	-	-	-	-	-	-	-
CONSTRUCTION	4	-	-	2	4	-	-	3
MANUFACTURING	2	-	1	-	11	-	2	1
TRANSPORTATION, COMMUNICATIONS, AND OTHER PUBLIC UTILITIES	-	-	-	-	-	-	-	1
WHOLESALE TRADE	-	-	-	-	-	-	-	6
RETAIL TRADE	-	-	4	6	-	-	-	24
FINANCE, INSURANCE, AND REAL ESTATE	-	-	-	-	-	2	-	3
SERVICES	2	-	8	2	11	20	2	16
BUSINESS AND REPAIR SERVICES	-	-	3	-	-	-	-	2
PERSONAL SERVICES, ENTERTAINMENT, AND RECREATION SERVICES	-	-	-	-	-	-	-	1
PROFESSIONAL AND RELATED SERVICES	2	-	3	2	11	20	2	12
PUBLIC ADMINISTRATION	10	1	22	6	17	16	8	14

TABLE 26. CLASS OF WORKER AND INDUSTRY CHARACTERISTICS OF AMERICAN INDIANS, ESKIMOS, AND ALEUTS 16 YEARS OLD AND OVER FOR IDENTIFIED RESERVATIONS: 1980 - CON.

(INCLUDES AMERICAN INDIANS, ESKIMOS, AND ALEUTS IN HOUSEHOLDS WITH ONE OR MORE AMERICAN INDIAN, ESKIMO, OR ALEUT PERSONS. DATA ARE ESTIMATES BASED ON A SAMPLE; SEE INTRODUCTION. FOR MEANING OF SYMBOLS, SEE INTRODUCTION. FOR DEFINITION OF TERMS, SEE APPENDIXES A AND B)

IDENTIFIED RESERVATIONS	PYRAMID LAKE, NEV.	QUILEUTE, WASH.	QUINAULT, WASH.	RAMAH COMMUNITY, N.MEX.	RAMONA, CALIF.	RED CLIFF, WIS.	RED LAKE, MINN.	RENO-SPARKS COLONY, NEV.
CLASS OF WORKER								
TOTAL CIVILIANS WORKING IN 1980 REFERENCE PERIOD	226	69	324	335	-	149	707	186
PRIVATE WAGE AND SALARY WORKERS.	124	20	100	90	-	45	112	111
TRIBAL OR INDIAN-OWNED BUSINESS.	44	8	62	18	-	4	60	15
PRIVATE COMPANY, BUSINESS, OR INDIVIDUAL.	80	12	38	72	-	41	52	96
TRIBAL GOVERNMENT WORKERS.	58	46	131	158	-	42	148	21
FEDERAL GOVERNMENT WORKERS	16	-	18	36	-	43	245	24
BUREAU OF INDIAN AFFAIRS OR INDIAN HEALTH SERVICE WORKERS.	3	-	8	28	-	5	140	6
STATE OR LOCAL GOVERNMENT WORKERS.	22	1	20	33	-	9	164	21
SELF-EMPLOYED WORKERS.	5	2	54	12	-	10	37	9
IN AGRICULTURE	5	2	54	12	-	10	37	9
UNPAID FAMILY WORKERS.	1	-	-	6	-	-	1	-
IN AGRICULTURE	1	-	-	6	-	-	1	-
MALE CIVILIANS WORKING IN 1980 REFERENCE PERIOD	133	36	186	165	-	95	384	98
PRIVATE WAGE AND SALARY WORKERS.	87	15	79	56	-	39	76	63
TRIBAL OR INDIAN-OWNED BUSINESS.	25	4	44	7	-	4	49	9
PRIVATE COMPANY, BUSINESS, OR INDIVIDUAL.	62	10	30	49	-	35	27	54
TRIBAL GOVERNMENT WORKERS.	24	20	60	70	-	26	79	7
FEDERAL GOVERNMENT WORKERS	6	-	3	22	-	18	126	10
BUREAU OF INDIAN AFFAIRS OR INDIAN HEALTH SERVICE WORKERS.	2	-	1	17	-	-	70	-
STATE OR LOCAL GOVERNMENT WORKERS.	11	-	6	13	-	4	67	12
SELF-EMPLOYED WORKERS.	4	2	43	4	-	8	36	6
IN AGRICULTURE	4	2	43	4	-	8	36	6
UNPAID FAMILY WORKERS.	1	-	-	1	-	-	-	-
IN AGRICULTURE	1	-	-	1	-	-	-	-
FEMALE CIVILIANS WORKING IN 1980 REFERENCE PERIOD	93	33	137	170	-	54	323	88
PRIVATE WAGE AND SALARY WORKERS.	37	6	26	35	-	6	36	49
TRIBAL OR INDIAN-OWNED BUSINESS.	19	3	18	11	-	-	11	6
PRIVATE COMPANY, BUSINESS, OR INDIVIDUAL.	18	2	8	23	-	6	25	43
TRIBAL GOVERNMENT WORKERS.	34	26	71	88	-	16	69	14
FEDERAL GOVERNMENT WORKERS	10	-	15	15	-	25	119	14
BUREAU OF INDIAN AFFAIRS OR INDIAN HEALTH SERVICE WORKERS.	1	-	7	10	-	5	69	6
STATE OR LOCAL GOVERNMENT WORKERS.	11	1	15	20	-	4	97	9
SELF-EMPLOYED WORKERS.	1	-	11	8	-	2	1	3
IN AGRICULTURE	1	-	11	8	-	2	1	3
UNPAID FAMILY WORKERS.	-	-	-	5	-	-	1	-
IN AGRICULTURE	-	-	-	5	-	-	1	-
INDUSTRY								
TOTAL CIVILIANS WORKING IN 1980 REFERENCE PERIOD	226	69	324	335	-	149	707	186
AGRICULTURE, FORESTRY, AND FISHERIES	36	3	77	19	-	16	39	4
MINING	8	-	-	4	-	-	-	-
CONSTRUCTION	42	3	14	31	-	6	58	11
MANUFACTURING.	13	11	48	18	-	19	82	27
TRANSPORTATION, COMMUNICATIONS, AND OTHER PUBLIC UTILITIES.	6	6	9	15	-	1	17	9
WHOLESALE TRADE.	2	-	2	-	-	3	5	7
RETAIL TRADE	11	5	20	10	-	6	2	16
FINANCE, INSURANCE, AND REAL ESTATE.	6	-	3	-	-	-	10	4
SERVICES	53	21	80	210	-	37	280	70
BUSINESS AND REPAIR SERVICES	8	-	-	1	-	9	-	16
PERSONAL SERVICES, ENTERTAINMENT, AND RECREATION SERVICES	13	1	9	5	-	-	2	32
PROFESSIONAL AND RELATED SERVICES.	32	20	72	204	-	28	278	22
PUBLIC ADMINISTRATION.	50	19	70	29	-	60	213	38
MALE CIVILIANS WORKING IN 1980 REFERENCE PERIOD	133	36	186	165	-	95	384	98
AGRICULTURE, FORESTRY, AND FISHERIES	19	3	61	11	-	16	30	3
MINING	8	-	-	4	-	-	-	-
CONSTRUCTION	42	3	13	30	-	6	54	11
MANUFACTURING.	10	9	43	4	-	15	60	17
TRANSPORTATION, COMMUNICATIONS, AND OTHER PUBLIC UTILITIES.	4	6	6	12	-	1	14	6
WHOLESALE TRADE.	-	-	2	-	-	3	4	4
RETAIL TRADE	4	2	9	8	-	2	-	11
FINANCE, INSURANCE, AND REAL ESTATE.	4	-	1	-	-	-	4	3
SERVICES	16	3	19	83	-	20	80	28
BUSINESS AND REPAIR SERVICES	8	-	-	1	-	7	-	10
PERSONAL SERVICES, ENTERTAINMENT, AND RECREATION SERVICES	2	1	4	1	-	-	1	10
PROFESSIONAL AND RELATED SERVICES.	7	2	15	81	-	13	79	8
PUBLIC ADMINISTRATION.	25	10	33	14	-	32	139	16

TABLE 26. CLASS OF WORKER AND INDUSTRY CHARACTERISTICS OF AMERICAN INDIANS, ESKIMOS, AND ALEUTS 16 YEARS OLD AND OVER FOR IDENTIFIED RESERVATIONS: 1980 - CON.

(INCLUDES AMERICAN INDIANS, ESKIMOS, AND ALEUTS IN HOUSEHOLDS WITH ONE OR MORE AMERICAN INDIAN, ESKIMO, OR ALEUT PERSONS. DATA ARE ESTIMATES BASED ON A SAMPLE; SEE INTRODUCTION. FOR MEANING OF SYMBOLS, SEE INTRODUCTION. FOR DEFINITION OF TERMS, SEE APPENDIXES A AND B)

IDENTIFIED RESERVATIONS	PYRAMID LAKE, NEV.	QUILEUTE, WASH.	QUINAULT, WASH.	RAMAH COMMUNITY, N.MEX.	RAMONA, CALIF.	RED CLIFF, WIS.	RED LAKE, MINN.	RENO-SPARKS COLONY, NEV.
FEMALE CIVILIANS WORKING IN 1980 REFERENCE PERIOD	93	33	137	170	-	54	323	88
AGRICULTURE, FORESTRY, AND FISHERIES	17	-	16	7	-	-	9	1
MINING	-	-	-	-	-	-	-	-
CONSTRUCTION	-	-	1	1	-	-	4	-
MANUFACTURING	3	2	4	15	-	4	22	10
TRANSPORTATION, COMMUNICATIONS, AND OTHER PUBLIC UTILITIES	2	-	3	3	-	-	3	3
WHOLESALE TRADE	8	-	-	-	-	-	2	4
RETAIL TRADE	7	3	11	3	-	4	2	5
FINANCE, INSURANCE, AND REAL ESTATE	1	-	2	-	-	-	7	1
SERVICES	37	18	62	126	-	17	200	42
BUSINESS AND REPAIR SERVICES	-	-	-	-	-	2	-	3
PERSONAL SERVICES, ENTERTAINMENT, AND RECREATION SERVICES	12	-	5	4	-	-	1	22
PROFESSIONAL AND RELATED SERVICES	25	18	57	123	-	15	199	14
PUBLIC ADMINISTRATION	25	9	37	14	-	29	74	23
INDUSTRY LOCATED ON RESERVATION								
TOTAL CIVILIANS WORKING IN 1980 REFERENCE PERIOD	143	52	259	223	-	81	555	35
AGRICULTURE, FORESTRY, AND FISHERIES	36	2	68	12	-	2	29	1
MINING	3	-	-	-	-	-	-	-
CONSTRUCTION	18	2	10	21	-	4	47	2
MANUFACTURING	-	7	32	7	-	3	47	1
TRANSPORTATION, COMMUNICATIONS, AND OTHER PUBLIC UTILITIES	3	5	7	6	-	1	16	-
WHOLESALE TRADE	-	-	2	-	-	-	2	3
RETAIL TRADE	5	3	13	3	-	-	-	8
FINANCE, INSURANCE, AND REAL ESTATE	4	-	3	-	-	-	10	1
SERVICES	30	17	65	154	-	23	227	3
BUSINESS AND REPAIR SERVICES	1	-	-	1	-	2	-	-
PERSONAL SERVICES, ENTERTAINMENT, AND RECREATION SERVICES	3	1	8	4	-	-	2	1
PROFESSIONAL AND RELATED SERVICES	25	16	37	149	-	21	225	4
PUBLIC ADMINISTRATION	44	16	80	21	-	49	175	13

TABLE 26. CLASS OF WORKER AND INDUSTRY CHARACTERISTICS OF AMERICAN INDIANS, ESKIMOS, AND ALEUTS 16 YEARS OLD AND OVER FOR IDENTIFIED RESERVATIONS: 1980 - Con.

(INCLUDES AMERICAN INDIANS, ESKIMOS, AND ALEUTS IN HOUSEHOLDS WITH ONE OR MORE AMERICAN INDIAN, ESKIMO, OR ALEUT PERSONS. DATA ARE ESTIMATES BASED ON A SAMPLE; SEE INTRODUCTION. FOR MEANING OF SYMBOLS, SEE INTRODUCTION. FOR DEFINITION OF TERMS, SEE APPENDIXES A AND B)

IDENTIFIED RESERVATIONS	RESIGHINI RANCHERIA, CALIF.	RINCON, CALIF.	ROARING CREEK RANCHERIA, CALIF.	ROCKY BOY'S, MONT.	ROSEBUD, S.DAK.	ROUND VALLEY, CALIF.	RUMSEY RANCHERIA, CALIF.	SAC AND FOX, IOWA
CLASS OF WORKER								
TOTAL CIVILIANS WORKING IN 1980 REFERENCE PERIOD	...	91	...	391	1 279	142	...	141
PRIVATE WAGE AND SALARY WORKERS.	...	38	...	66	292	64	...	39
TRIBAL OR INDIAN-OWNED BUSINESS.	...	8	...	29	62	3	...	6
PRIVATE COMPANY, BUSINESS, OR INDIVIDUAL.	...	30	...	37	230	61	...	33
TRIBAL GOVERNMENT WORKERS.	...	8	...	148	371	23	...	48
FEDERAL GOVERNMENT WORKERS	...	18	...	97	323	37	...	13
BUREAU OF INDIAN AFFAIRS OR INDIAN HEALTH SERVICE WORKERS.	...	6	...	56	193	7	...	6
STATE OR LOCAL GOVERNMENT WORKERS.	...	19	...	63	181	14	...	10
SELF-EMPLOYED WORKERS.	...	8	...	12	102	4	...	2
IN AGRICULTURE	...	8	...	12	102	4	...	2
UNPAID FAMILY WORKERS.	...	-	...	4	10	-	...	-
IN AGRICULTURE	...	-	...	4	10	-	...	-
MALE CIVILIANS WORKING IN 1980 REFERENCE PERIOD	...	45	...	224	689	78	...	92
PRIVATE WAGE AND SALARY WORKERS.	...	17	...	43	167	55	...	33
TRIBAL OR INDIAN-OWNED BUSINESS.	...	7	...	16	41	2	...	4
PRIVATE COMPANY, BUSINESS, OR INDIVIDUAL.	...	11	...	26	127	51	...	47
TRIBAL GOVERNMENT WORKERS.	...	3	...	96	210	4	...	23
FEDERAL GOVERNMENT WORKERS	...	9	...	54	147	12	...	10
BUREAU OF INDIAN AFFAIRS OR INDIAN HEALTH SERVICE WORKERS.	...	2	...	31	83	1	...	6
STATE OR LOCAL GOVERNMENT WORKERS.	...	8	...	20	76	5	...	3
SELF-EMPLOYED WORKERS.	...	5	...	8	80	3	...	1
IN AGRICULTURE	...	5	...	8	80	3	...	1
UNPAID FAMILY WORKERS.	...	-	...	4	8	-	...	-
IN AGRICULTURE	...	-	...	4	8	-	...	-
FEMALE CIVILIANS WORKING IN 1980 REFERENCE PERIOD	...	46	...	167	590	64	...	49
PRIVATE WAGE AND SALARY WORKERS.	...	21	...	23	124	11	...	6
TRIBAL OR INDIAN-OWNED BUSINESS.	...	1	...	12	21	1	...	-
PRIVATE COMPANY, BUSINESS, OR INDIVIDUAL.	...	20	...	11	103	10	...	6
TRIBAL GOVERNMENT WORKERS.	...	4	...	33	161	18	...	25
FEDERAL GOVERNMENT WORKERS	...	8	...	43	176	23	...	3
BUREAU OF INDIAN AFFAIRS OR INDIAN HEALTH SERVICE WORKERS.	...	3	...	25	109	6	...	-
STATE OR LOCAL GOVERNMENT WORKERS.	...	11	...	44	105	9	...	14
SELF-EMPLOYED WORKERS.	...	2	...	3	21	1	...	1
IN AGRICULTURE	...	2	...	3	21	1	...	1
UNPAID FAMILY WORKERS.	...	-	...	-	2	-	...	-
IN AGRICULTURE	...	-	...	-	2	-	...	-
INDUSTRY								
TOTAL CIVILIANS WORKING IN 1980 REFERENCE PERIOD	...	91	...	391	1 279	142	...	141
AGRICULTURE, FORESTRY, AND FISHERIES	...	9	...	24	118	19	...	3
MINING	...	-	...	-	-	-	...	-
CONSTRUCTION	...	9	...	34	66	8	...	23
MANUFACTURING.	...	6	...	21	25	37	...	30
TRANSPORTATION, COMMUNICATIONS, AND OTHER PUBLIC UTILITIES.	...	8	...	8	45	1	...	4
WHOLESALE TRADE.	...	2	...	1	10	-	...	2
RETAIL TRADE	...	3	...	11	77	9	...	1
FINANCE, INSURANCE, AND REAL ESTATE.	...	1	...	3	36	4	...	4
SERVICES	...	36	...	135	553	36	...	44
BUSINESS AND REPAIR SERVICES	...	2	...	4	6	1	...	1
PERSONAL SERVICES, ENTERTAINMENT, AND RECREATION SERVICES	...	8	...	2	41	4	...	1
PROFESSIONAL AND RELATED SERVICES.	...	26	...	130	506	31	...	44
PUBLIC ADMINISTRATION.	...	15	...	131	349	28	...	28
MALE CIVILIANS WORKING IN 1980 REFERENCE PERIOD	...	43	...	224	689	78	...	92
AGRICULTURE, FORESTRY, AND FISHERIES	...	7	...	23	109	17	...	3
MINING	...	-	...	-	-	-	...	-
CONSTRUCTION	...	9	...	46	61	6	...	23
MANUFACTURING.	...	1	...	13	16	35	...	27
TRANSPORTATION, COMMUNICATIONS, AND OTHER PUBLIC UTILITIES.	...	5	...	8	36	1	...	3
WHOLESALE TRADE.	...	2	...	1	10	-	...	2
RETAIL TRADE	...	1	...	2	43	5	...	1
FINANCE, INSURANCE, AND REAL ESTATE.	...	1	...	1	14	1	...	4
SERVICES	...	11	...	43	209	5	...	11
BUSINESS AND REPAIR SERVICES	...	1	...	4	6	1	...	1
PERSONAL SERVICES, ENTERTAINMENT, AND RECREATION SERVICES	...	2	...	1	15	-	...	-
PROFESSIONAL AND RELATED SERVICES.	...	7	...	38	188	4	...	10
PUBLIC ADMINISTRATION.	...	8	...	87	191	7	...	18

CHAR 26. CLASS OF WORKER AND INDUSTRY CHARACTERISTICS OF AMERICAN INDIANS, ESKIMOS, AND ALEUTS 16 YEARS OLD AND OVER FOR IDENTIFIED RESERVATIONS: 1980 - CON.

(INCLUDES AMERICAN INDIANS, ESKIMOS, AND ALEUTS IN HOUSEHOLDS WITH ONE OR MORE AMERICAN INDIAN, ESKIMO, OR ALEUT PERSONS. DATA ARE ESTIMATES BASED ON A SAMPLE; SEE INTRODUCTION. FOR MEANING OF SYMBOLS, SEE INTRODUCTION. FOR DEFINITION OF TERMS, SEE APPENDIXES A AND B)

IDENTIFIED RESERVATIONS	RESIGHINI RANCHERIA, CALIF.	RINCON, CALIF.	ROARING CREEK RANCHERIA, CALIF.	ROCKY BOY'S, MONT.	ROSEBUD, S.DAK.	ROUND VALLEY, CALIF.	RUNSEY RANCHERIA, CALIF.	SAC AND FOX, IOWA
FEMALE CIVILIANS WORKING IN 1980								
REFERENCE PERIOD	...	44	...	167	590	64	...	49
AGRICULTURE, FORESTRY, AND FISHERIES	...	3	...	1	9	2	...	-
MINING	...	-	...	-	-	-	...	-
CONSTRUCTION	...	-	...	8	5	2	...	-
MANUFACTURING	...	5	...	8	9	2	...	2
TRANSPORTATION, COMMUNICATIONS, AND OTHER PUBLIC UTILITIES	...	3	...	-	9	-	...	1
WHOLESALE TRADE	...	-	...	-	-	-	...	-
RETAIL TRADE	...	2	...	9	34	4	...	-
FINANCE, INSURANCE, AND REAL ESTATE	...	-	...	4	22	3	...	-
SERVICES	...	25	...	93	344	30	...	35
BUSINESS AND REPAIR SERVICES	...	1	...	-	-	-	...	-
PERSONAL SERVICES, ENTERTAINMENT, AND RECREATION SERVICES	...	3	...	1	26	4	...	1
PROFESSIONAL AND RELATED SERVICES	...	19	...	91	318	26	...	34
PUBLIC ADMINISTRATION	...	7	...	44	158	20	...	10
INDUSTRY LOCATED ON RESERVATION								
TOTAL CIVILIANS WORKING IN 1980								
REFERENCE PERIOD	...	40	...	276	951	63	...	47
AGRICULTURE, FORESTRY, AND FISHERIES	...	8	...	13	76	7	...	3
MINING	...	-	...	-	-	-	...	-
CONSTRUCTION	...	2	...	38	53	4	...	11
MANUFACTURING	...	-	...	16	16	6	...	-
TRANSPORTATION, COMMUNICATIONS, AND OTHER PUBLIC UTILITIES	...	1	...	-	41	-	...	-
WHOLESALE TRADE	...	2	...	-	7	-	...	-
RETAIL TRADE	...	-	...	7	52	-	...	-
FINANCE, INSURANCE, AND REAL ESTATE	...	1	...	5	25	4	...	2
SERVICES	...	17	...	91	419	22	...	28
BUSINESS AND REPAIR SERVICES	...	2	...	2	5	-	...	-
PERSONAL SERVICES, ENTERTAINMENT, AND RECREATION SERVICES	...	1	...	-	32	2	...	-
PROFESSIONAL AND RELATED SERVICES	...	14	...	89	382	20	...	28
PUBLIC ADMINISTRATION	...	9	...	106	261	22	...	23

TABLE 26. CLASS OF WORKER AND INDUSTRY CHARACTERISTICS OF AMERICAN INDIANS, ESKIMOS, AND ALEUTS 16 YEARS OLD AND OVER FOR IDENTIFIED RESERVATIONS: 1980 - CON.

(INCLUDES AMERICAN INDIANS, ESKIMOS, AND ALEUTS IN HOUSEHOLDS WITH ONE OR MORE AMERICAN INDIAN, ESKIMO, OR ALEUT PERSONS. DATA ARE ESTIMATES BASED ON A SAMPLE; SEE INTRODUCTION. FOR MEANING OF SYMBOLS, SEE INTRODUCTION. FOR DEFINITION OF TERMS, SEE APPENDIXES A AND B)

IDENTIFIED RESERVATIONS	SAC AND FOX, KANS.-NEBR.			ST. CROIX, WIS.	ST. REGIS MOHAWK, N.Y.	SALT RIVER, ARIZ.	SAN CARLOS, ARIZ.	SANDIA PUEBLO, N.MEX.
	TOTAL	KANSAS	NEBRASKA					
CLASS OF WORKER								
TOTAL CIVILIANS WORKING IN 1980 REFERENCE PERIOD	...	-	...	116	491	880	1 442	86
PRIVATE WAGE AND SALARY WORKERS	...	-	...	16	195	494	484	21
TRIBAL OR INDIAN-OWNED BUSINESS	...	-	...	8	12	60	240	2
PRIVATE COMPANY, BUSINESS, OR INDIVIDUAL	...	-	...	11	183	434	244	19
TRIBAL GOVERNMENT WORKERS	...	-	...	59	176	208	515	18
FEDERAL GOVERNMENT WORKERS	...	-	...	29	34	109	248	22
BUREAU OF INDIAN AFFAIRS OR INDIAN HEALTH SERVICE WORKERS	...	-	...	3	15	67	162	9
STATE OR LOCAL GOVERNMENT WORKERS	...	-	...	9	67	52	180	19
SELF-EMPLOYED WORKERS	...	-	...	-	17	14	16	5
IN AGRICULTURE	...	-	...	-	17	14	16	5
UNPAID FAMILY WORKERS	...	-	...	-	2	3	-	-
IN AGRICULTURE	...	-	...	-	2	3	-	-
MALE CIVILIANS WORKING IN 1980 REFERENCE PERIOD	...	-	...	46	289	459	934	34
PRIVATE WAGE AND SALARY WORKERS	...	-	...	10	139	258	381	12
TRIBAL OR INDIAN-OWNED BUSINESS	...	-	...	5	6	37	184	1
PRIVATE COMPANY, BUSINESS, OR INDIVIDUAL	...	-	...	6	133	222	196	11
TRIBAL GOVERNMENT WORKERS	...	-	...	36	102	124	315	4
FEDERAL GOVERNMENT WORKERS	...	-	...	16	8	43	140	10
BUREAU OF INDIAN AFFAIRS OR INDIAN HEALTH SERVICE WORKERS	...	-	...	-	-	23	94	6
STATE OR LOCAL GOVERNMENT WORKERS	...	-	...	4	22	25	90	4
SELF-EMPLOYED WORKERS	...	-	...	-	16	8	8	4
IN AGRICULTURE	...	-	...	-	16	8	8	4
UNPAID FAMILY WORKERS	...	-	...	-	2	1	-	-
IN AGRICULTURE	...	-	...	-	2	1	-	-
FEMALE CIVILIANS WORKING IN 1980 REFERENCE PERIOD	...	-	...	49	202	421	508	51
PRIVATE WAGE AND SALARY WORKERS	...	-	...	8	55	236	103	9
TRIBAL OR INDIAN-OWNED BUSINESS	...	-	...	3	6	24	56	1
PRIVATE COMPANY, BUSINESS, OR INDIVIDUAL	...	-	...	5	50	212	47	8
TRIBAL GOVERNMENT WORKERS	...	-	...	23	74	84	200	14
FEDERAL GOVERNMENT WORKERS	...	-	...	13	27	44	108	12
BUREAU OF INDIAN AFFAIRS OR INDIAN HEALTH SERVICE WORKERS	...	-	...	3	15	44	68	3
STATE OR LOCAL GOVERNMENT WORKERS	...	-	...	5	45	27	90	15
SELF-EMPLOYED WORKERS	...	-	...	-	1	6	8	1
IN AGRICULTURE	...	-	...	-	1	6	8	1
UNPAID FAMILY WORKERS	...	-	...	-	-	2	-	-
IN AGRICULTURE	...	-	...	-	-	2	-	-
INDUSTRY								
TOTAL CIVILIANS WORKING IN 1980 REFERENCE PERIOD	...	-	...	116	491	880	1 442	86
AGRICULTURE, FORESTRY, AND FISHERIES	...	-	...	2	6	55	148	1
MINING	...	-	...	-	-	3	140	-
CONSTRUCTION	...	-	...	10	95	64	118	4
MANUFACTURING	...	-	...	9	84	53	52	13
TRANSPORTATION, COMMUNICATIONS, AND OTHER PUBLIC UTILITIES	...	-	...	-	16	53	24	3
WHOLESALE TRADE	...	-	...	-	-	4	3	1
RETAIL TRADE	...	-	...	-	15	61	78	3
FINANCE, INSURANCE, AND REAL ESTATE	...	-	...	1	3	29	20	-
SERVICES	...	-	...	30	136	417	448	22
BUSINESS AND REPAIR SERVICES	...	-	...	3	6	23	9	1
PERSONAL SERVICES, ENTERTAINMENT, AND RECREATION SERVICES	...	-	...	7	16	177	55	1
PROFESSIONAL AND RELATED SERVICES	...	-	...	20	114	218	384	20
PUBLIC ADMINISTRATION	...	-	...	63	135	141	410	38
MALE CIVILIANS WORKING IN 1980 REFERENCE PERIOD	...	-	...	46	289	459	934	34
AGRICULTURE, FORESTRY, AND FISHERIES	...	-	...	2	6	48	141	1
MINING	...	-	...	-	-	3	132	-
CONSTRUCTION	...	-	...	10	92	60	111	4
MANUFACTURING	...	-	...	4	61	23	37	5
TRANSPORTATION, COMMUNICATIONS, AND OTHER PUBLIC UTILITIES	...	-	...	-	10	50	16	3
WHOLESALE TRADE	...	-	...	-	-	3	3	1
RETAIL TRADE	...	-	...	-	6	40	44	2
FINANCE, INSURANCE, AND REAL ESTATE	...	-	...	-	-	14	11	-
SERVICES	...	-	...	17	31	124	179	4
BUSINESS AND REPAIR SERVICES	...	-	...	2	3	12	8	1
PERSONAL SERVICES, ENTERTAINMENT, AND RECREATION SERVICES	...	-	...	7	8	47	27	-
PROFESSIONAL AND RELATED SERVICES	...	-	...	8	21	45	145	3
PUBLIC ADMINISTRATION	...	-	...	33	82	93	260	14

TABLE 26. CLASS OF WORKER AND INDUSTRY CHARACTERISTICS OF AMERICAN INDIANS, ESKIMOS, AND ALEUTS 16 YEARS OLD AND OVER FOR IDENTIFIED RESERVATIONS: 1980 - CON.

(INCLUDES AMERICAN INDIANS, ESKIMOS, AND ALEUTS IN HOUSEHOLDS WITH ONE OR MORE AMERICAN INDIAN, ESKIMO, OR ALEUT PERSONS. DATA ARE ESTIMATES BASED ON A SAMPLE; SEE INTRODUCTION. FOR MEANING OF SYMBOLS, SEE INTRODUCTION. FOR DEFINITION OF TERMS, SEE APPENDIXES A AND B)

IDENTIFIED RESERVATIONS	SAC AND FOX, KANS.-NEBR.			ST. CROIX, WIS.	ST. REGIS MOHAWK, N.Y.	SALT RIVER, ARIZ.	SAN CARLOS, ARIZ.	SANDIA PUEBLO, N.MEX.
	TOTAL	KANSAS	NEBRASKA					
FEMALE CIVILIANS WORKING IN 1980								
REFERENCE PERIOD	...	-	...	49	202	421	508	31
AGRICULTURE, FORESTRY, AND FISHERIES	...	-	...	-	-	6	7	-
MINING	...	-	...	-	-	-	8	-
CONSTRUCTION	...	-	...	-	3	4	7	-
MANUFACTURING	...	-	...	5	24	30	16	8
TRANSPORTATION, COMMUNICATIONS, AND OTHER PUBLIC UTILITIES	...	-	...	-	6	3	8	-
WHOLESALE TRADE	...	-	...	-	-	1	-	-
RETAIL TRADE	...	-	...	-	9	21	34	1
FINANCE, INSURANCE, AND REAL ESTATE	...	-	...	1	3	15	9	-
SERVICES	...	-	...	13	105	292	270	18
BUSINESS AND REPAIR SERVICES	...	-	...	2	3	11	1	-
PERSONAL SERVICES, ENTERTAINMENT, AND RECREATION SERVICES	...	-	...	-	8	129	28	1
PROFESSIONAL AND RELATED SERVICES	...	-	...	11	95	152	240	17
PUBLIC ADMINISTRATION	...	-	...	30	53	48	149	24
INDUSTRY LOCATED ON RESERVATION								
TOTAL CIVILIANS WORKING IN 1980								
REFERENCE PERIOD	...	-	...	77	207	328	977	40
AGRICULTURE, FORESTRY, AND FISHERIES	...	-	...	-	4	14	107	1
MINING	...	-	...	-	-	3	4	-
CONSTRUCTION	...	-	...	7	12	33	94	1
MANUFACTURING	...	-	...	-	5	10	41	4
TRANSPORTATION, COMMUNICATIONS, AND OTHER PUBLIC UTILITIES	...	-	...	-	7	29	20	1
WHOLESALE TRADE	...	-	...	-	-	2	3	-
RETAIL TRADE	...	-	...	-	4	18	60	-
FINANCE, INSURANCE, AND REAL ESTATE	...	-	...	-	-	9	17	-
SERVICES	...	-	...	19	69	122	319	11
BUSINESS AND REPAIR SERVICES	...	-	...	3	4	11	3	-
PERSONAL SERVICES, ENTERTAINMENT, AND RECREATION SERVICES	...	-	...	5	5	21	36	-
PROFESSIONAL AND RELATED SERVICES	...	-	...	11	61	90	211	11
PUBLIC ADMINISTRATION	...	-	...	31	106	88	311	22

TABLE 26. CLASS OF WORKER AND INDUSTRY CHARACTERISTICS OF AMERICAN INDIANS, ESKIMOS, AND ALEUTS 16 YEARS OLD AND OVER FOR IDENTIFIED RESERVATIONS: 1980 - CON.

(INCLUDES AMERICAN INDIANS, ESKIMOS, AND ALEUTS IN HOUSEHOLDS WITH ONE OR MORE AMERICAN INDIAN, ESKIMO, OR ALEUT PERSONS. DATA ARE ESTIMATES BASED ON A SAMPLE; SEE INTRODUCTION. FOR MEANING OF SYMBOLS, SEE INTRODUCTION. FOR DEFINITION OF TERMS, SEE APPENDIXES A AND B)

IDENTIFIED RESERVATIONS	SANDY LAKE, MINN.	SAN FELIPE PUEBLO, N.MEX.	SAN ILDEFONSO PUEBLO, N.MEX.	SAN JUAN PUEBLO, N.MEX.	SAN MANUEL, CALIF.	SAN PASQUAL, CALIF.	SANTA ANA PUEBLO, N.MEX.	SANTA CLARA PUEBLO, N.MEX.
CLASS OF WORKER								
TOTAL CIVILIANS WORKING IN 1980 REFERENCE PERIOD	-	469	197	287	-	34	184	706
PRIVATE WAGE AND SALARY WORKERS.	-	185	51	101	-	14	62	138
TRIBAL OR INDIAN-OWNED BUSINESS.	-	8	15	22	-	1	4	25
PRIVATE COMPANY, BUSINESS, OR INDIVIDUAL.	-	177	16	79	-	13	58	112
TRIBAL GOVERNMENT WORKERS.	-	180	54	69	-	9	49	321
FEDERAL GOVERNMENT WORKERS	-	137	53	87	-	5	54	204
BUREAU OF INDIAN AFFAIRS OR INDIAN HEALTH SERVICE WORKERS.	-	63	31	44	-	1	26	122
STATE OR LOCAL GOVERNMENT WORKERS.	-	35	23	24	-	2	18	44
SELF-EMPLOYED WORKERS.	-	9	36	6	-	4	1	94
IN AGRICULTURE	-	9	36	6	-	4	1	94
UNPAID FAMILY WORKERS.	-	4	-	-	-	-	-	3
IN AGRICULTURE	-	4	-	-	-	-	-	3
MALE CIVILIANS WORKING IN 1980 REFERENCE PERIOD	-	206	94	141	-	21	95	402
PRIVATE WAGE AND SALARY WORKERS.	-	95	20	51	-	13	43	107
TRIBAL OR INDIAN-OWNED BUSINESS.	-	4	9	15	-	1	3	23
PRIVATE COMPANY, BUSINESS, OR INDIVIDUAL.	-	91	11	37	-	12	41	84
TRIBAL GOVERNMENT WORKERS.	-	47	32	39	-	4	20	125
FEDERAL GOVERNMENT WORKERS	-	42	25	42	-	-	18	112
BUREAU OF INDIAN AFFAIRS OR INDIAN HEALTH SERVICE WORKERS.	-	18	11	27	-	-	6	61
STATE OR LOCAL GOVERNMENT WORKERS.	-	14	9	7	-	-	13	25
SELF-EMPLOYED WORKERS.	-	7	11	2	-	4	1	33
IN AGRICULTURE	-	7	11	2	-	4	1	33
UNPAID FAMILY WORKERS.	-	2	-	-	-	-	-	-
IN AGRICULTURE	-	2	-	-	-	-	-	-
FEMALE CIVILIANS WORKING IN 1980 REFERENCE PERIOD	-	263	102	146	-	13	89	304
PRIVATE WAGE AND SALARY WORKERS.	-	90	11	49	-	1	19	31
TRIBAL OR INDIAN-OWNED BUSINESS.	-	5	6	7	-	-	1	3
PRIVATE COMPANY, BUSINESS, OR INDIVIDUAL.	-	86	5	42	-	1	18	28
TRIBAL GOVERNMENT WORKERS.	-	53	22	30	-	4	29	99
FEDERAL GOVERNMENT WORKERS	-	96	30	45	-	5	35	92
BUREAU OF INDIAN AFFAIRS OR INDIAN HEALTH SERVICE WORKERS.	-	45	20	39	-	1	20	61
STATE OR LOCAL GOVERNMENT WORKERS.	-	22	14	17	-	2	5	19
SELF-EMPLOYED WORKERS.	-	1	25	4	-	-	-	61
IN AGRICULTURE	-	1	25	4	-	-	-	61
UNPAID FAMILY WORKERS.	-	1	-	-	-	-	-	3
IN AGRICULTURE	-	1	-	-	-	-	-	3
INDUSTRY								
TOTAL CIVILIANS WORKING IN 1980 REFERENCE PERIOD	-	469	197	287	-	34	184	706
AGRICULTURE, FORESTRY, AND FISHERIES	-	6	4	4	-	1	2	15
MINING	-	-	2	1	-	-	-	-
CONSTRUCTION	-	69	16	48	-	7	15	74
MANUFACTURING.	-	52	33	12	-	5	22	81
TRANSPORTATION, COMMUNICATIONS, AND OTHER PUBLIC UTILITIES.	-	16	-	1	-	3	1	18
WHOLESALE TRADE.	-	3	-	-	-	-	3	8
RETAIL TRADE	-	19	3	15	-	1	6	13
FINANCE, INSURANCE, AND REAL ESTATE.	-	4	-	2	-	-	3	15
SERVICES	-	169	77	132	-	4	79	247
BUSINESS AND REPAIR SERVICES	-	13	7	10	-	-	9	36
PERSONAL SERVICES, ENTERTAINMENT, AND RECREATION SERVICES	-	35	11	15	-	-	6	8
PROFESSIONAL AND RELATED SERVICES.	-	121	60	106	-	4	64	203
PUBLIC ADMINISTRATION.	-	131	62	72	-	12	52	236
MALE CIVILIANS WORKING IN 1980 REFERENCE PERIOD	-	206	94	141	-	21	95	402
AGRICULTURE, FORESTRY, AND FISHERIES	-	6	3	1	-	1	2	13
MINING	-	-	2	1	-	-	-	-
CONSTRUCTION	-	69	15	35	-	7	15	69
MANUFACTURING.	-	17	11	7	-	5	16	23
TRANSPORTATION, COMMUNICATIONS, AND OTHER PUBLIC UTILITIES.	-	12	-	1	-	1	1	15
WHOLESALE TRADE.	-	1	-	-	-	-	3	5
RETAIL TRADE	-	6	-	8	-	1	3	13
FINANCE, INSURANCE, AND REAL ESTATE.	-	1	-	1	-	-	2	10
SERVICES	-	42	25	53	-	2	25	115
BUSINESS AND REPAIR SERVICES	-	8	7	6	-	-	7	23
PERSONAL SERVICES, ENTERTAINMENT, AND RECREATION SERVICES	-	1	2	4	-	-	1	-
PROFESSIONAL AND RELATED SERVICES.	-	33	17	41	-	2	17	92
PUBLIC ADMINISTRATION.	-	33	38	35	-	3	28	139

TABLE 26. CLASS OF WORKER AND INDUSTRY CHARACTERISTICS OF AMERICAN INDIANS, ESKIMOS, AND ALEUTS 16 YEARS OLD AND OVER FOR IDENTIFIED RESERVATIONS: 1980 - CON.

(INCLUDES AMERICAN INDIANS, ESKIMOS, AND ALEUTS IN HOUSEHOLDS WITH ONE OR MORE AMERICAN INDIAN, ESKIMO, OR ALEUT PERSONS. DATA ARE ESTIMATES BASED ON A SAMPLE; SEE INTRODUCTION. FOR MEANING OF SYMBOLS, SEE INTRODUCTION. FOR DEFINITION OF TERMS, SEE APPENDIXES A AND B)

IDENTIFIED RESERVATIONS	SANDY LAKE, MINN.	SAN FELIPE PUEBLO, N.MEX.	SAN ILDEFONSO PUEBLO, N.MEX.	SAN JUAN PUEBLO, N.MEX.	SAN MANUEL, CALIF.	SAN PASQUAL, CALIF.	SANTA ANA PUEBLO, N.MEX.	SANTA CLARA PUEBLO, N.MEX.
FEMALE CIVILIANS WORKING IN 1980	-	263	102	144	-	13	89	304
REFERENCE PERIOD	-	-	1	3	-	-	-	3
AGRICULTURE, FORESTRY, AND FISHERIES	-	-	-	-	-	-	-	-
MINING	-	-	1	14	-	-	-	3
CONSTRUCTION	-	35	21	9	-	-	5	58
MANUFACTURING								
TRANSPORTATION, COMMUNICATIONS, AND OTHER PUBLIC UTILITIES	-	4	-	-	-	2	-	3
WHOLESALE TRADE	-	2	-	-	-	-	3	-
RETAIL TRADE	-	13	3	7	-	-	1	5
FINANCE, INSURANCE, AND REAL ESTATE	-	3	-	1	-	-	54	132
SERVICES	-	128	52	79	-	2	2	13
BUSINESS AND REPAIR SERVICES	-	5	-	4	-	-	4	8
PERSONAL SERVICES, ENTERTAINMENT, AND RECREATION SERVICES	-	34	8	10	-	-	47	112
PROFESSIONAL AND RELATED SERVICES	-	88	43	45	-	2	25	96
PUBLIC ADMINISTRATION	-	79	24	37	-	9		
INDUSTRY LOCATED ON RESERVATION								
TOTAL CIVILIANS WORKING IN 1980	-	192	103	131	-	14	74	387
REFERENCE PERIOD	-	3	3	1	-	-	1	8
AGRICULTURE, FORESTRY, AND FISHERIES	-	-	-	-	-	-	-	-
MINING	-	12	5	27	-	2	4	25
CONSTRUCTION	-	3	18	3	-	-	8	61
MANUFACTURING								
TRANSPORTATION, COMMUNICATIONS, AND OTHER PUBLIC UTILITIES	-	9	-	-	-	-	-	8
WHOLESALE TRADE	-	-	-	-	-	-	-	3
RETAIL TRADE	-	10	3	6	-	-	1	-
FINANCE, INSURANCE, AND REAL ESTATE	-	-	-	1	-	-	1	5
SERVICES	-	84	38	92	-	3	30	117
BUSINESS AND REPAIR SERVICES	-	1	-	1	-	-	-	-
PERSONAL SERVICES, ENTERTAINMENT, AND RECREATION SERVICES	-	1	5	5	-	-	2	3
PROFESSIONAL AND RELATED SERVICES	-	64	33	46	-	3	28	115
PUBLIC ADMINISTRATION	-	87	35	58	-	9	30	161

TABLE 26. CLASS OF WORKER AND INDUSTRY CHARACTERISTICS OF AMERICAN INDIANS, ESKIMOS, AND ALEUTS 16 YEARS OLD AND OVER FOR IDENTIFIED RESERVATIONS: 1980 — CON.

(INCLUDES AMERICAN INDIANS, ESKIMOS, AND ALEUTS IN HOUSEHOLDS WITH ONE OR MORE AMERICAN INDIAN, ESKIMO, OR ALEUT PERSONS. DATA ARE ESTIMATES BASED ON A SAMPLE; SEE INTRODUCTION. FOR MEANING OF SYMBOLS, SEE INTRODUCTION. FOR DEFINITION OF TERMS, SEE APPENDIXES A AND B)

IDENTIFIED RESERVATIONS	SANTA ROSA RANCHERIA, CALIF.	SANTA ROSA, CALIF.	SANTA YNEZ, CALIF.	SANTA YSABEL, CALIF.	SANTEE, NEBR.	SANTO DOMINGO PUEBLO, N.MEX.	SAN XAVIER, ARIZ.	SAUK-SUIATTLE, WASH.
CLASS OF WORKER								
TOTAL CIVILIANS WORKING IN 1980 REFERENCE PERIOD	31	...	56	63	124	712	247	.
PRIVATE WAGE AND SALARY WORKERS.	4	...	33	21	40	45	139	.
TRIBAL OR INDIAN-OWNED BUSINESS.	-	...	-	-	12	1	11	.
PRIVATE COMPANY, BUSINESS, OR INDIVIDUAL	4	...	33	21	28	44	128	.
TRIBAL GOVERNMENT WORKERS.	6	...	2	10	43	119	38	.
FEDERAL GOVERNMENT WORKERS	13	...	6	11	8	48	35	.
BUREAU OF INDIAN AFFAIRS OR INDIAN HEALTH SERVICE WORKERS.	8	...	1	1	4	19	17	.
STATE OR LOCAL GOVERNMENT WORKERS.	6	...	10	17	34	69	29	.
SELF-EMPLOYED WORKERS.	1	...	3	5	6	384	8	.
IN AGRICULTURE	1	...	3	5	6	384	8	.
UNPAID FAMILY WORKERS.	-	...	-	-	-	47	-	.
IN AGRICULTURE	-	...	-	-	-	47	-	.
MALE CIVILIANS WORKING IN 1980 REFERENCE PERIOD	17	...	29	31	61	346	118	.
PRIVATE WAGE AND SALARY WORKERS.	2	...	21	15	25	47	72	.
TRIBAL OR INDIAN-OWNED BUSINESS.	-	...	-	-	12	-	9	.
PRIVATE COMPANY, BUSINESS, OR INDIVIDUAL	2	...	21	15	12	47	63	.
TRIBAL GOVERNMENT WORKERS.	4	...	-	1	15	71	16	.
FEDERAL GOVERNMENT WORKERS	7	...	1	4	4	28	12	.
BUREAU OF INDIAN AFFAIRS OR INDIAN HEALTH SERVICE WORKERS.	6	...	-	-	3	10	6	.
STATE OR LOCAL GOVERNMENT WORKERS.	4	...	5	7	11	39	13	.
SELF-EMPLOYED WORKERS.	1	...	2	5	5	147	4	.
IN AGRICULTURE	1	...	2	5	5	147	4	.
UNPAID FAMILY WORKERS.	-	...	-	-	-	16	-	.
IN AGRICULTURE	-	...	-	-	-	16	-	.
FEMALE CIVILIANS WORKING IN 1980 REFERENCE PERIOD	14	...	27	32	63	366	129	.
PRIVATE WAGE AND SALARY WORKERS.	3	...	12	7	16	18	67	.
TRIBAL OR INDIAN-OWNED BUSINESS.	-	...	-	-	-	1	2	.
PRIVATE COMPANY, BUSINESS, OR INDIVIDUAL	3	...	12	7	16	17	65	.
TRIBAL GOVERNMENT WORKERS.	3	...	2	8	28	48	22	.
FEDERAL GOVERNMENT WORKERS	6	...	5	6	4	22	21	.
BUREAU OF INDIAN AFFAIRS OR INDIAN HEALTH SERVICE WORKERS.	3	...	1	1	1	8	10	.
STATE OR LOCAL GOVERNMENT WORKERS.	3	...	5	10	14	30	16	.
SELF-EMPLOYED WORKERS.	-	...	2	-	1	217	4	.
IN AGRICULTURE	-	...	2	-	1	217	4	.
UNPAID FAMILY WORKERS.	-	...	-	-	-	31	-	.
IN AGRICULTURE	-	...	-	-	-	31	-	.
INDUSTRY								
TOTAL CIVILIANS WORKING IN 1980 REFERENCE PERIOD	31	...	56	63	124	712	247	.
AGRICULTURE, FORESTRY, AND FISHERIES	7	...	7	7	11	41	8	.
MINING	-	...	1	-	-	1	21	.
CONSTRUCTION	2	...	6	7	9	34	8	.
MANUFACTURING.	-	...	1	3	19	401	23	.
TRANSPORTATION, COMMUNICATIONS, AND OTHER PUBLIC UTILITIES.	-	...	-	-	7	8	3	.
WHOLESALE TRADE.	-	...	-	-	-	3	4	.
RETAIL TRADE	-	...	11	-	3	-	13	.
FINANCE, INSURANCE, AND REAL ESTATE.	-	...	-	-	1	-	5	.
SERVICES	7	...	24	21	53	123	125	.
BUSINESS AND REPAIR SERVICES	-	...	10	1	-	6	7	.
PERSONAL SERVICES, ENTERTAINMENT, AND RECREATION SERVICES	-	...	7	1	2	2	40	.
PROFESSIONAL AND RELATED SERVICES.	7	...	7	18	51	115	77	.
PUBLIC ADMINISTRATION.	14	...	5	23	20	101	40	.
MALE CIVILIANS WORKING IN 1980 REFERENCE PERIOD	17	...	29	31	61	346	118	.
AGRICULTURE, FORESTRY, AND FISHERIES	5	...	7	5	11	41	7	.
MINING	-	...	1	-	-	1	19	.
CONSTRUCTION	1	...	6	7	8	26	8	.
MANUFACTURING.	-	...	-	3	3	145	9	.
TRANSPORTATION, COMMUNICATIONS, AND OTHER PUBLIC UTILITIES.	-	...	-	-	6	6	2	.
WHOLESALE TRADE.	-	...	-	-	-	3	4	.
RETAIL TRADE	-	...	5	-	3	-	4	.
FINANCE, INSURANCE, AND REAL ESTATE.	-	...	-	-	1	-	1	.
SERVICES	1	...	9	7	18	61	41	.
BUSINESS AND REPAIR SERVICES	-	...	4	1	-	6	6	.
PERSONAL SERVICES, ENTERTAINMENT, AND RECREATION SERVICES	-	...	4	1	1	2	14	.
PROFESSIONAL AND RELATED SERVICES.	1	...	1	5	17	53	21	.
PUBLIC ADMINISTRATION.	9	...	1	9	9	44	23	.

TABLE 26. CLASS OF WORKER AND INDUSTRY CHARACTERISTICS OF AMERICAN INDIANS, ESKIMOS, AND ALEUTS 16 YEARS OLD AND OVER FOR IDENTIFIED RESERVATIONS: 1980 - CON.

(INCLUDES AMERICAN INDIANS, ESKIMOS, AND ALEUTS IN HOUSEHOLDS WITH ONE OR MORE AMERICAN INDIAN, ESKIMO, OR ALEUT PERSONS. DATA ARE ESTIMATES BASED ON A SAMPLE; SEE INTRODUCTION. FOR MEANING OF SYMBOLS, SEE INTRODUCTION. FOR DEFINITION OF TERMS, SEE APPENDIXES A AND B)

IDENTIFIED RESERVATIONS	SANTA ROSA RANCHERIA, CALIF.	SANTA ROSA, CALIF.	SANTA YNEZ, CALIF.	SANTA YSABEL, CALIF.	SANTEE, NEBR.	SANTO DOMINGO PUEBLO, N.MEX.	SAN XAVIER, ARIZ.	SAUK-SUIATTLE, WASH.
FEMALE CIVILIANS WORKING IN 1980 REFERENCE PERIOD	14	...	27	32	63	366	129	-
AGRICULTURE, FORESTRY, AND FISHERIES	2	...	-	3	-	-	1	-
MINING	-	...	-	-	-	-	1	-
CONSTRUCTION	1	...	-	-	1	8	-	-
MANUFACTURING	-	...	1	1	16	256	14	-
TRANSPORTATION, COMMUNICATIONS, AND OTHER PUBLIC UTILITIES	-	...	-	-	1	1	1	-
WHOLESALE TRADE	-	...	-	-	-	-	-	-
RETAIL TRADE	-	...	-	-	-	-	9	-
FINANCE, INSURANCE, AND REAL ESTATE	-	...	6	-	-	-	2	-
SERVICES	5	...	14	14	35	63	84	-
BUSINESS AND REPAIR SERVICES	-	...	6	-	-	-	1	-
PERSONAL SERVICES, ENTERTAINMENT, AND RECREATION SERVICES	-	...	4	-	1	-	27	-
PROFESSIONAL AND RELATED SERVICES	5	...	6	14	34	63	56	-
PUBLIC ADMINISTRATION	6	...	4	14	10	37	18	-
INDUSTRY LOCATED ON RESERVATION								
TOTAL CIVILIANS WORKING IN 1980 REFERENCE PERIOD	21	...	7	23	50	583	100	-
AGRICULTURE, FORESTRY, AND FISHERIES	2	...	1	-	2	37	3	-
MINING	-	...	-	-	-	-	3	-
CONSTRUCTION	1	...	-	-	3	22	4	-
MANUFACTURING	-	...	-	2	10	371	8	-
TRANSPORTATION, COMMUNICATIONS, AND OTHER PUBLIC UTILITIES	-	...	-	-	1	1	-	-
WHOLESALE TRADE	-	...	-	-	-	-	1	-
RETAIL TRADE	-	...	-	-	1	-	6	-
FINANCE, INSURANCE, AND REAL ESTATE	-	...	-	-	-	-	-	-
SERVICES	3	...	2	8	24	61	42	-
BUSINESS AND REPAIR SERVICES	-	...	2	-	-	1	-	-
PERSONAL SERVICES, ENTERTAINMENT, AND RECREATION SERVICES	-	...	-	-	1	-	4	-
PROFESSIONAL AND RELATED SERVICES	3	...	-	8	23	60	37	-
PUBLIC ADMINISTRATION	16	...	4	12	6	70	34	-

TABLE 26. CLASS OF WORKER AND INDUSTRY CHARACTERISTICS OF AMERICAN INDIANS, ESKIMOS, AND ALEUTS 16 YEARS OLD AND OVER FOR IDENTIFIED RESERVATIONS: 1980 - CON.

(INCLUDES AMERICAN INDIANS, ESKIMOS, AND ALEUTS IN HOUSEHOLDS WITH ONE OR MORE AMERICAN INDIAN, ESKIMO, OR ALEUT PERSONS. DATA ARE ESTIMATES BASED ON A SAMPLE; SEE INTRODUCTION. FOR MEANING OF SYMBOLS, SEE INTRODUCTION. FOR DEFINITION OF TERMS, SEE APPENDIXES A AND B)

IDENTIFIED RESERVATIONS	STE. MARIE, MICH.	SAULT	SCHAGHTI-COKE, CONN.	SHAKOPEE COMMUNITY, MINN.	SHEEP RANCH RANCHERIA, CALIF.	SHERWOOD VALLEY RANCHERIA, CALIF.	SHINGLE SPRINGS RANCHERIA, CALIF.	SHINNECOCK, N.Y.	SHOALWATER, WASH.
CLASS OF WORKER									
TOTAL CIVILIANS WORKING IN 1980 REFERENCE PERIOD	-	...	30	...	...	-	72	39	...
PRIVATE WAGE AND SALARY WORKERS.	-	...	16	...	...	-	39	5	...
TRIBAL OR INDIAN-OWNED BUSINESS.	-	...	-	...	...	-	5	-	...
PRIVATE COMPANY, BUSINESS, OR INDIVIDUAL.	-	...	16	...	...	-	34	6	...
TRIBAL GOVERNMENT WORKERS.	-	...	7	...	...	-	6	6	...
FEDERAL GOVERNMENT WORKERS	-	...	2	...	...	-	6	-	...
BUREAU OF INDIAN AFFAIRS OR INDIAN HEALTH SERVICE WORKERS.	-	...	-	...	...	-	-	21	...
STATE OR LOCAL GOVERNMENT WORKERS.	-	...	3	...	...	-	21	-	...
SELF-EMPLOYED WORKERS.	-	...	2	...	...	-	-	-	...
IN AGRICULTURE	-	...	2	...	...	-	-	-	...
UNPAID FAMILY WORKERS.	-	...	-	...	...	-	-	-	...
IN AGRICULTURE	-	...	-	...	...	-	-	-	...
MALE CIVILIANS WORKING IN 1980 REFERENCE PERIOD	-	...	17	...	...	-	37	25	...
PRIVATE WAGE AND SALARY WORKERS.	-	...	10	...	...	-	25	3	...
TRIBAL OR INDIAN-OWNED BUSINESS.	-	...	-	...	...	-	3	-	...
PRIVATE COMPANY, BUSINESS, OR INDIVIDUAL.	-	...	10	...	...	-	22	2	...
TRIBAL GOVERNMENT WORKERS.	-	...	2	...	...	-	2	-	...
FEDERAL GOVERNMENT WORKERS	-	...	2	...	...	-	-	-	...
BUREAU OF INDIAN AFFAIRS OR INDIAN HEALTH SERVICE WORKERS.	-	...	-	...	...	-	-	10	...
STATE OR LOCAL GOVERNMENT WORKERS.	-	...	2	...	...	-	-	-	...
SELF-EMPLOYED WORKERS.	-	...	1	...	...	-	-	-	...
IN AGRICULTURE	-	...	1	...	...	-	-	-	...
UNPAID FAMILY WORKERS.	-	...	-	...	...	-	-	-	...
IN AGRICULTURE	-	...	-	...	...	-	-	-	...
FEMALE CIVILIANS WORKING IN 1980 REFERENCE PERIOD	-	...	12	...	...	-	35	14	...
PRIVATE WAGE AND SALARY WORKERS.	-	...	6	...	...	-	14	2	...
TRIBAL OR INDIAN-OWNED BUSINESS.	-	...	-	...	...	-	2	-	...
PRIVATE COMPANY, BUSINESS, OR INDIVIDUAL.	-	...	6	...	...	-	12	3	...
TRIBAL GOVERNMENT WORKERS.	-	...	5	...	...	-	3	6	...
FEDERAL GOVERNMENT WORKERS	-	...	-	...	...	-	6	-	...
BUREAU OF INDIAN AFFAIRS OR INDIAN HEALTH SERVICE WORKERS.	-	...	-	...	...	-	-	12	...
STATE OR LOCAL GOVERNMENT WORKERS.	-	...	1	...	...	-	12	-	...
SELF-EMPLOYED WORKERS.	-	...	1	...	...	-	-	-	...
IN AGRICULTURE	-	...	1	...	...	-	-	-	...
UNPAID FAMILY WORKERS.	-	...	-	...	...	-	-	-	...
IN AGRICULTURE	-	...	-	...	...	-	-	-	...
INDUSTRY									
TOTAL CIVILIANS WORKING IN 1980 REFERENCE PERIOD	-	...	30	...	...	-	72	39	...
AGRICULTURE, FORESTRY, AND FISHERIES	-	...	1	...	...	-	3	-	...
MINING	-	...	-	...	...	-	-	-	...
CONSTRUCTION	-	...	3	...	...	-	4	4	...
MANUFACTURING.	-	...	5	...	...	-	5	5	...
TRANSPORTATION, COMMUNICATIONS, AND OTHER PUBLIC UTILITIES.	-	...	1	...	...	-	-	-	...
WHOLESALE TRADE.	-	...	4	...	...	-	-	-	...
RETAIL TRADE	-	...	1	...	...	-	-	-	...
FINANCE, INSURANCE, AND REAL ESTATE.	-	...	1	...	...	-	4	4	...
SERVICES	-	...	6	...	...	-	39	39	...
BUSINESS AND REPAIR SERVICES	-	...	1	...	...	-	2	2	...
PERSONAL SERVICES, ENTERTAINMENT, AND RECREATION SERVICES	-	...	1	...	...	-	8	8	...
PROFESSIONAL AND RELATED SERVICES.	-	...	4	...	...	-	29	29	...
PUBLIC ADMINISTRATION.	-	...	7	...	...	-	16	16	...
MALE CIVILIANS WORKING IN 1980 REFERENCE PERIOD	-	...	17	...	...	-	37	25	...
AGRICULTURE, FORESTRY, AND FISHERIES	-	...	1	...	...	-	3	3	...
MINING	-	...	-	...	...	-	-	-	...
CONSTRUCTION	-	...	3	...	...	-	4	4	...
MANUFACTURING.	-	...	2	...	...	-	5	5	...
TRANSPORTATION, COMMUNICATIONS, AND OTHER PUBLIC UTILITIES.	-	...	-	...	...	-	-	-	...
WHOLESALE TRADE.	-	...	3	...	...	-	-	-	...
RETAIL TRADE	-	...	1	...	...	-	-	-	...
FINANCE, INSURANCE, AND REAL ESTATE.	-	...	-	...	...	-	3	3	...
SERVICES	-	...	3	...	...	-	19	19	...
BUSINESS AND REPAIR SERVICES	-	...	1	...	...	-	-	-	...
PERSONAL SERVICES, ENTERTAINMENT, AND RECREATION SERVICES	-	...	1	...	...	-	2	2	...
PROFESSIONAL AND RELATED SERVICES.	-	...	1	...	...	-	17	17	...
PUBLIC ADMINISTRATION.	-	...	4	...	...	-	2	2	...

(INCLUDES AMERICAN INDIANS, ESKIMOS, AND ALEUTS IN HOUSEHOLDS WITH OK" OR MORE AMERICAN INDIAN, ESKIMO, OR ALEUT PERSONS. DATA ARE ESTIMATES BASED ON A SAMPLE; SEE INTRODUCTION. FOR MEANING OF SYMBOLS, SEE INTRODUCTION. FOR DEFINITION OF TERMS, SEE APPENDIXES A AND B)

ENTIFIED RESERVATIONS	SAULT STE. MARIE, MICH.	SCHAGHTI-COKE, CONN.	SHAKOPEE COMMUNITY, MINN.	SHEEP RANCH RANCHERIA, CALIF.	SHERWOOD VALLEY RANCHERIA, CALIF.	SHINGLE SPRINGS RANCHERIA, CALIF.	SHINNECOCK, N.Y.	SHOALWATER, WASH.
FEMALE CIVILIANS WORKING IN 1980	-	...	12	...	...	-	35	...
REFERENCE PERIOD	-	...	-	...	...	-	-	...
ICULTURE, FORESTRY, AND FISHERIES	-	...	-	...	...	-	-	...
ING	-	...	-	...	...	-	-	...
STRUCTION	-	...	3	...	...	-	-	...
UFACTURING	-	...	1	...	...	-	-	...
NSPORTATION, COMMUNICATIONS, AND HER PUBLIC UTILITIES	-	...	1	...	...	-	-	...
OLESALE TRADE	-	...	-	...	...	-	2	...
TAIL TRADE	-	...	1	...	...	-	20	...
ANCE, INSURANCE, AND REAL ESTATE	-	...	3	...	...	-	2	...
RVICES	-	...	-	...	...			
USINESS AND REPAIR SERVICES			-	...	...	-	6	...
PERSONAL SERVICES, ENTERTAINMENT, AND RECREATION SERVICES	-	...	3	...	...	-	11	...
PROFESSIONAL AND RELATED SERVICES	-	...	2	...	...	-	14	...
UBLIC ADMINISTRATION								
DUSTRY LOCATED ON RESERVATION								
TOTAL CIVILIANS WORKING IN 1980	-	...	8	...	...	-	13	...
REFERENCE PERIOD	-	...	1	...	...	-	3	...
RICULTURE, FORESTRY, AND FISHERIES	-	...	-	...	...	-	-	...
NING	-	...	-	...	...	-	-	...
NSTRUCTION	-	...	-	...	...	-	-	...
NUFACTURING							-	...
RANSPORTATION, COMMUNICATIONS, AND OTHER PUBLIC UTILITIES	-	...	-	...	...	-	-	...
HOLESALE TRADE	-	...	2	...	...	-	-	...
ETAIL TRADE	-	...	-	...	...	-	-	...
INANCE, INSURANCE, AND REAL ESTATE	-	...	-	...	...	-	4	...
ERVICES	-	...	1	...	...	-	2	...
BUSINESS AND REPAIR SERVICES			-	...	...	-	2	...
PERSONAL SERVICES, ENTERTAINMENT, AND RECREATION SERVICES	-	...	-	...	...	-	-	...
PROFESSIONAL AND RELATED SERVICES	-	...	1	...	...	-	6	...
UBLIC ADMINISTRATION	-	...	3	...	...			

TABLE 26. CLASS OF WORKER AND INDUSTRY CHARACTERISTICS OF AMERICAN INDIANS, ESKIMOS, AND ALEUTS 16 YEARS OLD AND OVER FOR IDENTIFIED RESERVATIONS: 1980 - CON.

(INCLUDES AMERICAN INDIANS, ESKIMOS, AND ALEUTS IN HOUSEHOLDS WITH ONE OR MORE AMERICAN INDIAN, ESKIMO, OR ALEUT PERSONS. DATA ARE ESTIMATES BASED ON A SAMPLE; SEE INTRODUCTION. FOR MEANING OF SYMBOLS, SEE INTRODUCTION. FOR DEFINITION OF TERMS, SEE APPENDIXES A AND B)

IDENTIFIED RESERVATIONS	SISSETON, W.DAK.-S.DAK.			SKOKOMISH, WASH.	SKULL VALLEY, UTAH	SOBOBA, CALIF.	SOKAOGON CHIPPEWA COMMUNITY, WIS.	SOUTHERN PAIUTE, UTAH
	TOTAL	NORTH DAKOTA	SOUTH DAKOTA					
CLASS OF WORKER								
TOTAL CIVILIANS WORKING IN 1980 REFERENCE PERIOD	591	-	591	61	-	57	44	50
PRIVATE WAGE AND SALARY WORKERS	148	-	148	25	-	21	10	41
TRIBAL OR INDIAN-OWNED BUSINESS	42	-	42	3	-	-	4	3
PRIVATE COMPANY, BUSINESS, OR INDIVIDUAL	106	-	106	22	-	21	6	38
TRIBAL GOVERNMENT WORKERS	247	-	247	17	-	12	28	-
FEDERAL GOVERNMENT WORKERS	87	-	87	3	-	8	3	4
BUREAU OF INDIAN AFFAIRS OR INDIAN HEALTH SERVICE WORKERS	55	-	55	2	-	5	-	-
STATE OR LOCAL GOVERNMENT WORKERS	73	-	73	12	-	15	3	4
SELF-EMPLOYED WORKERS	32	-	32	4	-	1	-	2
IN AGRICULTURE	32	-	32	4	-	1	-	2
UNPAID FAMILY WORKERS	4	-	4	-	-	-	-	-
IN AGRICULTURE	4	-	4	-	-	-	-	-
MALE CIVILIANS WORKING IN 1980 REFERENCE PERIOD	297	-	297	36	-	27	24	28
PRIVATE WAGE AND SALARY WORKERS	88	-	88	23	-	11	6	22
TRIBAL OR INDIAN-OWNED BUSINESS	31	-	31	2	-	-	1	2
PRIVATE COMPANY, BUSINESS, OR INDIVIDUAL	57	-	57	20	-	11	5	20
TRIBAL GOVERNMENT WORKERS	120	-	120	5	-	6	16	-
FEDERAL GOVERNMENT WORKERS	36	-	36	1	-	3	1	4
BUREAU OF INDIAN AFFAIRS OR INDIAN HEALTH SERVICE WORKERS	24	-	24	-	-	2	-	-
STATE OR LOCAL GOVERNMENT WORKERS	26	-	26	3	-	6	1	3
SELF-EMPLOYED WORKERS	25	-	25	4	-	1	-	-
IN AGRICULTURE	25	-	25	4	-	1	-	-
UNPAID FAMILY WORKERS	3	-	3	-	-	-	-	-
IN AGRICULTURE	3	-	3	-	-	-	-	-
FEMALE CIVILIANS WORKING IN 1980 REFERENCE PERIOD	294	-	294	25	-	30	20	22
PRIVATE WAGE AND SALARY WORKERS	61	-	61	2	-	10	4	19
TRIBAL OR INDIAN-OWNED BUSINESS	12	-	12	1	-	-	3	2
PRIVATE COMPANY, BUSINESS, OR INDIVIDUAL	49	-	49	1	-	10	1	18
TRIBAL GOVERNMENT WORKERS	127	-	127	12	-	6	12	-
FEDERAL GOVERNMENT WORKERS	51	-	51	2	-	5	2	-
BUREAU OF INDIAN AFFAIRS OR INDIAN HEALTH SERVICE WORKERS	31	-	31	2	-	3	-	-
STATE OR LOCAL GOVERNMENT WORKERS	47	-	47	8	-	9	2	1
SELF-EMPLOYED WORKERS	7	-	7	-	-	-	-	2
IN AGRICULTURE	7	-	7	-	-	-	-	2
UNPAID FAMILY WORKERS	1	-	1	-	-	-	-	-
IN AGRICULTURE	1	-	1	-	-	-	-	-
INDUSTRY								
TOTAL CIVILIANS WORKING IN 1980 REFERENCE PERIOD	591	-	591	61	-	57	44	50
AGRICULTURE, FORESTRY, AND FISHERIES	29	-	29	5	-	2	1	11
MINING	3	-	3	-	-	-	-	-
CONSTRUCTION	60	-	60	7	-	4	4	3
MANUFACTURING	32	-	32	20	-	8	5	15
TRANSPORTATION, COMMUNICATIONS, AND OTHER PUBLIC UTILITIES	11	-	11	-	-	3	1	-
WHOLESALE TRADE	1	-	1	-	-	-	-	1
RETAIL TRADE	12	-	12	2	-	2	1	5
FINANCE, INSURANCE, AND REAL ESTATE	17	-	17	-	-	-	-	4
SERVICES	232	-	232	14	-	29	5	10
BUSINESS AND REPAIR SERVICES	14	-	14	-	-	2	-	-
PERSONAL SERVICES, ENTERTAINMENT, AND RECREATION SERVICES	14	-	14	1	-	1	-	9
PROFESSIONAL AND RELATED SERVICES	204	-	204	13	-	24	5	1
PUBLIC ADMINISTRATION	193	-	193	13	-	8	27	1
MALE CIVILIANS WORKING IN 1980 REFERENCE PERIOD	297	-	297	36	-	27	24	28
AGRICULTURE, FORESTRY, AND FISHERIES	26	-	26	2	-	1	-	11
MINING	3	-	3	-	-	-	-	-
CONSTRUCTION	56	-	56	7	-	3	4	3
MANUFACTURING	22	-	22	17	-	6	2	4
TRANSPORTATION, COMMUNICATIONS, AND OTHER PUBLIC UTILITIES	11	-	11	-	-	2	1	-
WHOLESALE TRADE	1	-	1	-	-	-	-	1
RETAIL TRADE	2	-	2	2	-	-	1	3
FINANCE, INSURANCE, AND REAL ESTATE	5	-	5	-	-	-	-	2
SERVICES	76	-	76	2	-	9	-	5
BUSINESS AND REPAIR SERVICES	11	-	11	-	-	2	-	-
PERSONAL SERVICES, ENTERTAINMENT, AND RECREATION SERVICES	2	-	2	-	-	1	-	4
PROFESSIONAL AND RELATED SERVICES	62	-	62	2	-	6	-	1
PUBLIC ADMINISTRATION	96	-	96	5	-	5	16	-

TABLE 26. CLASS OF WORKER AND INDUSTRY CHARACTERISTICS OF AMERICAN INDIANS, ESKIMOS, AND ALEUTS 16 YEARS OLD AND OVER FOR IDENTIFIED RESERVATIONS: 1980 - CON.

(INCLUDES AMERICAN INDIANS, ESKIMOS, AND ALEUTS IN HOUSEHOLDS WITH ONE OR MORE AMERICAN INDIAN, ESKIMO, OR ALEUT PERSONS. DATA ARE ESTIMATES BASED ON A SAMPLE; SEE INTRODUCTION. FOR MEANING OF SYMBOLS, SEE INTRODUCTION. FOR DEFINITION OF TERMS, SEE APPENDIXES A AND B)

IDENTIFIED RESERVATIONS	SISSETON, N.DAK.-S.DAK.			SKOKOMISH, WASH.	SKULL VALLEY, UTAH	SOBOBA, CALIF.	SOKAOGON CHIPPEWA COMMUNITY, WIS.	SOUTHERN PAIUTE, UTAH
	TOTAL	NORTH DAKOTA	SOUTH DAKOTA					
FEMALE CIVILIANS WORKING IN 1980								
REFERENCE PERIOD	294	-	294	25	-	30	20	22
AGRICULTURE, FORESTRY, AND FISHERIES	4	-	4	3	-	1	1	-
MINING	-	-	-	-	-	-	-	-
CONSTRUCTION	4	-	4	-	-	1	-	-
MANUFACTURING	11	-	11	3	-	2	3	12
TRANSPORTATION, COMMUNICATIONS, AND OTHER PUBLIC UTILITIES	-	-	-	-	-	1	-	-
WHOLESALE TRADE	-	-	-	-	-	-	-	-
RETAIL TRADE	11	-	11	-	-	2	-	1
FINANCE, INSURANCE, AND REAL ESTATE	12	-	12	-	-	-	-	3
SERVICES	157	-	157	12	-	20	3	5
BUSINESS AND REPAIR SERVICES	2	-	2	-	-	-	-	-
PERSONAL SERVICES, ENTERTAINMENT, AND RECREATION SERVICES	13	-	13	1	-	-	-	5
PROFESSIONAL AND RELATED SERVICES	142	-	142	11	-	20	5	-
PUBLIC ADMINISTRATION	97	-	97	8	-	3	11	1
INDUSTRY LOCATED ON RESERVATION								
TOTAL CIVILIANS WORKING IN 1980								
REFERENCE PERIOD	490	-	490	27	-	17	36	5
AGRICULTURE, FORESTRY, AND FISHERIES	22	-	22	1	-	2	-	-
MINING	3	-	3	-	-	-	-	-
CONSTRUCTION	31	-	31	2	-	-	3	-
MANUFACTURING	12	-	12	1	-	-	2	2
TRANSPORTATION, COMMUNICATIONS, AND OTHER PUBLIC UTILITIES	10	-	10	-	-	-	1	-
WHOLESALE TRADE	1	-	1	-	-	-	-	-
RETAIL TRADE	6	-	6	2	-	-	-	3
FINANCE, INSURANCE, AND REAL ESTATE	15	-	15	-	-	-	-	-
SERVICES	189	-	189	8	-	13	4	-
BUSINESS AND REPAIR SERVICES	10	-	10	-	-	1	-	-
PERSONAL SERVICES, ENTERTAINMENT, AND RECREATION SERVICES	13	-	13	1	-	-	-	-
PROFESSIONAL AND RELATED SERVICES	166	-	166	7	-	12	4	-
PUBLIC ADMINISTRATION	181	-	181	11	-	2	26	-

TABLE 26. CLASS OF WORKER AND INDUSTRY CHARACTERISTICS OF AMERICAN INDIANS, ESKIMOS, AND ALEUTS 16 YEARS OLD AND OVER FOR IDENTIFIED RESERVATIONS: 1980 - CON.

(INCLUDES AMERICAN INDIANS, ESKIMOS, AND ALEUTS IN HOUSEHOLDS WITH ONE OR MORE AMERICAN INDIAN, ESKIMO, OR ALEUT PERSONS. DATA ARE ESTIMATES BASED ON A SAMPLE; SEE INTRODUCTION. FOR MEANING OF SYMBOLS, SEE INTRODUCTION. FOR DEFINITION OF TERMS, SEE APPENDIXES A AND B)

IDENTIFIED RESERVATIONS	SOUTHERN UTE, COLO.	SPOKANE, WASH.	SQUAXIN ISLAND, WASH.	STANDING ROCK, N.DAK.-S.DAK.			STEWART'S POINT RANCHERIA, CALIF.	STOCK-BRIDGE, MICH.
				TOTAL	NORTH DAKOTA	SOUTH DAKOTA		
CLASS OF WORKER								
TOTAL CIVILIANS WORKING IN 1980	291	451	9	1 077	613	463	20	207
REFERENCE PERIOD	54	230	1	152	70	82	14	70
PRIVATE WAGE AND SALARY WORKERS	20	45	-	63	22	41	-	13
TRIBAL OR INDIAN-OWNED BUSINESS								
PRIVATE COMPANY, BUSINESS, OR INDIVIDUAL	34	185	1	89	48	41	14	44
TRIBAL GOVERNMENT WORKERS	134	108	1	426	235	189	1	56
FEDERAL GOVERNMENT WORKERS	84	79	4	325	216	109	1	40
BUREAU OF INDIAN AFFAIRS OR INDIAN HEALTH SERVICE WORKERS	62	59	1	229	167	61	-	19
STATE OR LOCAL GOVERNMENT WORKERS	16	9	2	90	67	23	4	24
SELF-EMPLOYED WORKERS	4	25	1	76	18	58	-	8
IN AGRICULTURE	4	25	1	76	18	58	-	8
UNPAID FAMILY WORKERS	-	-	-	10	6	3	-	-
IN AGRICULTURE	-	-	-	10	6	3	-	-
MALE CIVILIANS WORKING IN 1980	158	272	5	612	335	277	14	113
REFERENCE PERIOD	27	167	-	102	50	52	11	65
PRIVATE WAGE AND SALARY WORKERS	11	33	-	36	11	25	-	12
TRIBAL OR INDIAN-OWNED BUSINESS								
PRIVATE COMPANY, BUSINESS, OR INDIVIDUAL	17	134	-	63	38	27	11	33
TRIBAL GOVERNMENT WORKERS	80	52	1	248	134	114	-	20
FEDERAL GOVERNMENT WORKERS	39	39	3	165	109	56	1	14
BUREAU OF INDIAN AFFAIRS OR INDIAN HEALTH SERVICE WORKERS	31	31	1	120	89	31	-	5
STATE OR LOCAL GOVERNMENT WORKERS	8	2	-	38	32	5	2	9
SELF-EMPLOYED WORKERS	4	13	1	56	7	49	-	3
IN AGRICULTURE	4	13	1	56	7	49	-	3
UNPAID FAMILY WORKERS	-	-	-	4	2	2	-	-
IN AGRICULTURE	-	-	-	4	2	2	-	-
FEMALE CIVILIANS WORKING IN 1980	134	179	4	465	279	186	6	94
REFERENCE PERIOD	26	63	1	50	21	30	3	14
PRIVATE WAGE AND SALARY WORKERS	9	12	-	27	11	16	-	2
TRIBAL OR INDIAN-OWNED BUSINESS								
PRIVATE COMPANY, BUSINESS, OR INDIVIDUAL	17	51	1	24	10	14	3	13
TRIBAL GOVERNMENT WORKERS	54	56	-	175	101	75	1	36
FEDERAL GOVERNMENT WORKERS	45	48	1	160	107	53	-	24
BUREAU OF INDIAN AFFAIRS OR INDIAN HEALTH SERVICE WORKERS	31	27	-	109	78	30	-	13
STATE OR LOCAL GOVERNMENT WORKERS	8	7	2	53	35	18	2	13
SELF-EMPLOYED WORKERS	-	12	-	20	11	10	-	5
IN AGRICULTURE	-	12	-	20	11	10	-	5
UNPAID FAMILY WORKERS	-	-	-	6	4	2	-	-
IN AGRICULTURE	-	-	-	6	4	2	-	-
INDUSTRY								
TOTAL CIVILIANS WORKING IN 1980	291	451	9	1 077	613	463	20	207
REFERENCE PERIOD	15	26	1	114	24	91	1	4
AGRICULTURE, FORESTRY, AND FISHERIES	5	120	-	-	-	-	-	-
MINING	31	76	-	66	32	33	-	17
CONSTRUCTION	5	29	1	28	13	15	9	39
MANUFACTURING								
TRANSPORTATION, COMMUNICATIONS, AND OTHER PUBLIC UTILITIES	12	10	-	34	20	14	-	16
WHOLESALE TRADE	-	1	-	-	-	-	-	2
RETAIL TRADE	2	26	1	33	22	11	-	8
FINANCE, INSURANCE, AND REAL ESTATE	5	7	2	14	12	2	4	8
SERVICES	111	70	2	411	250	160	4	68
BUSINESS AND REPAIR SERVICES	3	5	-	26	20	6	-	9
PERSONAL SERVICES, ENTERTAINMENT, AND RECREATION SERVICES	9	3	-	28	12	15	-	-
PROFESSIONAL AND RELATED SERVICES	100	61	2	357	218	139	4	59
PUBLIC ADMINISTRATION	105	86	2	376	239	137	2	45
MALE CIVILIANS WORKING IN 1980	158	272	5	612	335	277	14	113
REFERENCE PERIOD	15	19	1	100	21	80	1	4
AGRICULTURE, FORESTRY, AND FISHERIES	5	81	-	-	-	-	-	-
MINING	28	72	-	63	30	33	-	17
CONSTRUCTION	3	24	1	13	9	4	6	28
MANUFACTURING								
TRANSPORTATION, COMMUNICATIONS, AND OTHER PUBLIC UTILITIES	6	7	-	26	17	9	-	10
WHOLESALE TRADE	-	1	-	-	-	-	-	2
RETAIL TRADE	1	10	-	21	18	4	-	4
FINANCE, INSURANCE, AND REAL ESTATE	3	1	2	5	4	2	4	8
SERVICES	35	17	-	136	77	59	1	18
BUSINESS AND REPAIR SERVICES	2	3	-	19	12	6	-	9
PERSONAL SERVICES, ENTERTAINMENT, AND RECREATION SERVICES	3	-	-	8	-	8	-	-
PROFESSIONAL AND RELATED SERVICES	29	14	-	109	65	44	1	9
PUBLIC ADMINISTRATION	62	39	1	247	159	88	2	20

LE 36. CLASS OF WORKER AND INDUSTRY CHARACTERISTICS OF AMERICAN INDIANS, ESKIMOS, AND ALEUTS 16 YEARS OLD AND OVER FOR IDENTIFIED RESERVATIONS: 1980 - CON.

(INCLUDES AMERICAN INDIANS, ESKIMOS, AND ALEUTS IN HOUSEHOLDS WITH ONE OR MORE AMERICAN INDIAN, ESKIMO, OR ALEUT PERSONS. DATA ARE ESTIMATES BASED ON A SAMPLE; SEE INTRODUCTION. FOR MEANING OF SYMBOLS, SEE INTRODUCTION. FOR DEFINITION OF TERMS, SEE APPENDIXES A AND B)

NTIFIED RESERVATIONS	SOUTHERN UTE, COLO.	SPOKANE, WASH.	SQUAXIN ISLAND, WASH.	STANDING ROCK, N.DAK.-S.DAK.			STEWART'S POINT RANCHERIA, CALIF.	STOCK-BRIDGE, MIS.
				TOTAL	NORTH DAKOTA	SOUTH DAKOTA		
FEMALE CIVILIANS WORKING IN 1980	134	179	4	465	279	186	6	94
REFERENCE PERIOD	-	7	-	14	3	11	-	-
ICULTURE, FORESTRY, AND FISHERIES	-	39	-	-	-	-	-	-
ING	3	4	-	2	2	-	-	-
STRUCTION	2	5	-	16	4	12	3	10
UFACTURING								
NSPORTATION, COMMUNICATIONS, AND HER PUBLIC UTILITIES	6	3	-	9	3	6	-	5
OLESALE TRADE	-	-	-	-	-	-	-	-
TAIL TRADE	1	14	1	12	5	7	-	3
ANCE, INSURANCE, AND REAL ESTATE	2	4	-	9	9	-	-	-
RVICES	77	52	2	273	173	101	3	50
USINESS AND REPAIR SERVICES	1	2	-	8	8	-	-	-
ERSONAL SERVICES, ENTERTAINMENT, AND RECREATION SERVICES	5	3	-	19	12	7	-	-
PROFESSIONAL AND RELATED SERVICES	70	47	2	248	153	95	3	50
BLIC ADMINISTRATION	43	44	1	129	80	49	-	25
DUSTRY LOCATED ON RESERVATION								
TOTAL CIVILIANS WORKING IN 1980	197	403	5	837	526	312	1	141
REFERENCE PERIOD	11	23	1	78	21	57	-	4
RICULTURE, FORESTRY, AND FISHERIES	1	111	-	-	-	-	-	-
NING	27	70	-	48	23	25	-	6
NSTRUCTION	2	22	-	13	11	2	-	23
NUFACTURING								
NSPORTATION, COMMUNICATIONS, AND HER PUBLIC UTILITIES	6	8	-	29	18	11	-	2
OLESALE TRADE	-	-	-	-	-	-	-	-
TAIL TRADE	-	22	-	22	15	7	-	3
NANCE, INSURANCE, AND REAL ESTATE	5	6	2	9	8	2	-	5
RVICES	44	59	1	312	212	100	-	54
USINESS AND REPAIR SERVICES	1	4	-	19	17	2	-	4
PERSONAL SERVICES, ENTERTAINMENT, AND RECREATION SERVICES	7	2	-	20	11	9	-	-
PROFESSIONAL AND RELATED SERVICES	57	53	1	274	184	89	-	50
BLIC ADMINISTRATION	79	61	1	326	217	108	1	44

TABLE 26. CLASS OF WORKER AND INDUSTRY CHARACTERISTICS OF AMERICAN INDIANS, ESKIMOS, AND ALEUTS 16 YEARS OLD AND OVER FOR IDENTIFIED RESERVATIONS: 1980 - Con.

(INCLUDES AMERICAN INDIANS, ESKIMOS, AND ALEUTS IN HOUSEHOLDS WITH ONE OR MORE AMERICAN INDIAN, ESKIMO, OR ALEUT PERSONS. DATA ARE ESTIMATES BASED ON A SAMPLE; SEE INTRODUCTION. FOR MEANING OF SYMBOLS, SEE INTRODUCTION. FOR DEFINITION OF TERMS, SEE APPENDIXES A AND B)

IDENTIFIED RESERVATIONS	SULPHUR BANK RANCHERIA, CALIF.	SUMMIT LAKE, NEV.	SUSANVILLE, CALIF.	SWINOMISH, WASH.	SYCUAN, CALIF.	TAMA, IA.	TAOS PUEBLO, N.MEX.	TE-MOAK, NEV.
CLASS OF WORKER								
TOTAL CIVILIANS WORKING IN 1980 REFERENCE PERIOD	18	...	30	139	8	17	387	38
PRIVATE WAGE AND SALARY WORKERS	6	...	20	32	3	14	99	21
TRIBAL OR INDIAN-OWNED BUSINESS	-	...	-	11	-	-	14	-
PRIVATE COMPANY, BUSINESS, OR INDIVIDUAL	8	...	20	41	3	14	84	24
TRIBAL GOVERNMENT WORKERS	6	...	1	38	2	1	65	3
FEDERAL GOVERNMENT WORKERS	2	...	3	9	3	-	114	8
BUREAU OF INDIAN AFFAIRS OR INDIAN HEALTH SERVICE WORKERS	-	...	-	8	-	-	43	3
STATE OR LOCAL GOVERNMENT WORKERS	-	...	6	19	-	1	17	5
SELF-EMPLOYED WORKERS	1	...	-	21	-	1	12	1
IN AGRICULTURE	1	...	-	21	-	1	12	1
UNPAID FAMILY WORKERS	-	...	-	-	-	-	-	-
IN AGRICULTURE	-	...	-	-	-	-	-	-
MALE CIVILIANS WORKING IN 1980 REFERENCE PERIOD	12	...	18	83	4	11	181	26
PRIVATE WAGE AND SALARY WORKERS	8	...	13	39	-	9	51	16
TRIBAL OR INDIAN-OWNED BUSINESS	-	...	-	7	-	-	12	-
PRIVATE COMPANY, BUSINESS, OR INDIVIDUAL	8	...	13	31	2	9	38	16
TRIBAL GOVERNMENT WORKERS	4	...	-	14	-	-	44	3
FEDERAL GOVERNMENT WORKERS	-	...	3	3	2	-	76	1
BUREAU OF INDIAN AFFAIRS OR INDIAN HEALTH SERVICE WORKERS	-	...	-	3	-	-	23	-
STATE OR LOCAL GOVERNMENT WORKERS	-	...	2	8	-	1	4	3
SELF-EMPLOYED WORKERS	-	...	-	19	-	1	5	-
IN AGRICULTURE	-	...	-	19	-	1	5	-
UNPAID FAMILY WORKERS	-	...	-	-	-	-	-	-
IN AGRICULTURE	-	...	-	-	-	-	-	-
FEMALE CIVILIANS WORKING IN 1980 REFERENCE PERIOD	6	...	11	56	3	6	126	12
PRIVATE WAGE AND SALARY WORKERS	-	...	7	14	3	5	48	7
TRIBAL OR INDIAN-OWNED BUSINESS	-	...	-	4	-	-	2	-
PRIVATE COMPANY, BUSINESS, OR INDIVIDUAL	-	...	7	10	3	5	46	7
TRIBAL GOVERNMENT WORKERS	3	...	1	24	-	1	21	-
FEDERAL GOVERNMENT WORKERS	2	...	-	7	-	-	37	4
BUREAU OF INDIAN AFFAIRS OR INDIAN HEALTH SERVICE WORKERS	-	...	-	5	-	-	20	3
STATE OR LOCAL GOVERNMENT WORKERS	-	...	3	11	-	-	13	-
SELF-EMPLOYED WORKERS	1	...	-	2	-	-	7	-
IN AGRICULTURE	1	...	-	2	-	-	7	-
UNPAID FAMILY WORKERS	-	...	-	-	-	-	-	-
IN AGRICULTURE	-	...	-	-	-	-	-	-
INDUSTRY								
TOTAL CIVILIANS WORKING IN 1980 REFERENCE PERIOD	18	...	30	139	8	17	307	38
AGRICULTURE, FORESTRY, AND FISHERIES	1	...	5	45	-	1	23	12
MINING	-	...	5	-	-	-	3	-
CONSTRUCTION	1	...	2	8	-	3	49	1
MANUFACTURING	-	...	2	11	2	5	36	1
TRANSPORTATION, COMMUNICATIONS, AND OTHER PUBLIC UTILITIES	5	...	1	1	-	-	4	2
WHOLESALE TRADE	-	...	-	-	-	-	-	-
RETAIL TRADE	-	...	2	4	2	4	23	3
FINANCE, INSURANCE, AND REAL ESTATE	-	...	-	3	-	1	2	-
SERVICES	8	...	12	40	2	1	109	9
BUSINESS AND REPAIR SERVICES	-	...	1	2	-	1	10	-
PERSONAL SERVICES, ENTERTAINMENT, AND RECREATION SERVICES	-	...	4	6	-	-	18	8
PROFESSIONAL AND RELATED SERVICES	8	...	7	31	2	-	81	1
PUBLIC ADMINISTRATION	4	...	3	27	3	2	57	10
MALE CIVILIANS WORKING IN 1980 REFERENCE PERIOD	12	...	18	83	4	11	181	26
AGRICULTURE, FORESTRY, AND FISHERIES	1	...	3	45	-	1	15	12
MINING	-	...	3	-	-	-	3	-
CONSTRUCTION	1	...	2	8	-	3	49	1
MANUFACTURING	-	...	2	8	-	3	12	-
TRANSPORTATION, COMMUNICATIONS, AND OTHER PUBLIC UTILITIES	5	...	1	1	-	-	4	2
WHOLESALE TRADE	-	...	-	-	-	-	-	-
RETAIL TRADE	-	...	2	1	-	1	8	2
FINANCE, INSURANCE, AND REAL ESTATE	-	...	-	1	-	1	2	-
SERVICES	1	...	2	4	2	1	43	3
BUSINESS AND REPAIR SERVICES	-	...	1	-	-	-	8	-
PERSONAL SERVICES, ENTERTAINMENT, AND RECREATION SERVICES	-	...	-	1	-	-	8	3
PROFESSIONAL AND RELATED SERVICES	1	...	1	3	2	1	27	-
PUBLIC ADMINISTRATION	4	...	2	14	3	1	44	7

...LE 26. CLASS OF WORKER AND INDUSTRY CHARACTERISTICS OF AMERICAN INDIANS, ESKIMOS, AND ALEUTS 16 YEARS OLD AND OVER FOR IDENTIFIED RESERVATIONS: 1980 - CON.

(INCLUDES AMERICAN INDIANS, ESKIMOS, AND ALEUTS IN HOUSEHOLDS WITH ONE OR MORE AMERICAN INDIAN, ESKIMO, OR ALEUT PERSONS. DATA ARE ESTIMATES BASED ON A SAMPLE; SEE INTRODUCTION. FOR MEANING OF SYMBOLS, SEE INTRODUCTION. FOR DEFINITION OF TERMS, SEE APPENDIXES A AND B)

...DENTIFIED RESERVATIONS	SULPHUR BANK RANCHERIA, CALIF.	SUMMIT LAKE, NEV.	SUSANVILLE, CALIF.	SWINOMISH, WASH.	SYCUAN, CALIF.	TAMA, IA.	TAOS PUEBLO, N.MEX.	TE-MOAK, NEV.
FEMALE CIVILIANS WORKING IN 1980	6	...	11	36	3	6	126	12
REFERENCE PERIOD	-	...	-	-	-	-	8	-
...RICULTURE, FORESTRY, AND FISHERIES	-	...	-	-	-	-	-	-
...NING	-	...	-	2	2	2	24	1
...NSTRUCTION	-	...	-	-	-	-	-	-
...NUFACTURING	-	...	-	-	-	-	-	-
...NSPORTATION, COMMUNICATIONS, AND OTHER PUBLIC UTILITIES	-	...	-	3	2	3	15	1
...OLESALE TRADE	-	...	-	1	-	-	65	6
...TAIL TRADE	6	...	10	36	-	-	2	-
...NANCE, INSURANCE, AND REAL ESTATE	-	...	-	2	-	-	18	5
...RVICES	-	...	4	5	-	-	33	1
BUSINESS AND REPAIR SERVICES	-	...	4	28	-	1	13	3
PERSONAL SERVICES, ENTERTAINMENT, AND RECREATION SERVICES	6	...	1	14	-			
PROFESSIONAL AND RELATED SERVICES	-	...						
...BLIC ADMINISTRATION								
...DUSTRY LOCATED ON RESERVATION								
TOTAL CIVILIANS WORKING IN 1980	4	...	6	77	4	1	179	6
REFERENCE PERIOD	-	...	-	15	-	-	15	-
...RICULTURE, FORESTRY, AND FISHERIES	-	...	-	-	-	-	-	-
...NING	-	...	2	3	-	-	39	-
...NSTRUCTION	-	...	-	4	-	-	11	-
...NUFACTURING								
...NSPORTATION, COMMUNICATIONS, AND OTHER PUBLIC UTILITIES	-	...	-	1	-	-	-	-
...OLESALE TRADE	-	...	-	-	-	-	1	-
...TAIL TRADE	-	...	-	-	-	-	2	-
...NANCE, INSURANCE, AND REAL ESTATE	-	...	1	3	-	-	65	-
...RVICES	1	...	-	29	2	-	4	-
BUSINESS AND REPAIR SERVICES	-	...	-	1	-	-	-	-
PERSONAL SERVICES, ENTERTAINMENT, AND RECREATION SERVICES	-	...	-	5	-	-	5	-
PROFESSIONAL AND RELATED SERVICES	1	...	1	23	2	-	36	-
...BLIC ADMINISTRATION	2	...	2	23	3	1	46	6

TABLE 20. CLASS OF WORKER AND INDUSTRY CHARACTERISTICS OF AMERICAN INDIANS, ESKIMOS, AND ALEUTS 16 YEARS OLD AND OVER FOR IDENTIFIED RESERVATIONS: 1980 - Con.

[INCLUDES AMERICAN INDIANS, ESKIMOS, AND ALEUTS IN HOUSEHOLDS WITH ONE OR MORE AMERICAN INDIAN, ESKIMO, OR ALEUT PERSONS. DATA ARE ESTIMATES BASED ON A SAMPLE; SEE INTRODUCTION. FOR MEANING OF SYMBOLS, SEE INTRODUCTION. FOR DEFINITION OF TERMS, SEE APPENDIXES A AND B]

IDENTIFIED RESERVATIONS	TESUQUE PUEBLO, N.MEX.	TIGUA, TEX.	TONAWANDA, N.Y.	TORRES-MARTINEZ, CALIF.	TRINIDAD RANCHERIA, CALIF.	TULALIP, WASH.	TULE RIVER, CALIF.	TURTLE-BIELKS, LA.
CLASS OF WORKER								
TOTAL CIVILIANS WORKING IN 1980	83	103	148	-	20	241	134	...
REFERENCE PERIOD	23	32	121	-	11	106	17	...
PRIVATE WAGE AND SALARY WORKERS	2	19	-	-	-	30	11	...
TRIBAL OR INDIAN-OWNED BUSINESS					11	76	7	...
PRIVATE COMPANY, BUSINESS, OR INDIVIDUAL	21	33	121	-	-	78	80	...
TRIBAL GOVERNMENT WORKERS	36	23	7	-	2	17	5	...
FEDERAL GOVERNMENT WORKERS	22	5	16	-				
BUREAU OF INDIAN AFFAIRS OR INDIAN HEALTH SERVICE WORKERS					2	3	2	...
STATE OR LOCAL GOVERNMENT WORKERS	15	5	-	-	4	21	27	...
SELF-EMPLOYED WORKERS	11	22	22	-	2	19	4	...
IN AGRICULTURE	1	3	2	-	2	19	4	...
UNPAID FAMILY WORKERS	1	3	2	-	-	-	-	...
IN AGRICULTURE	-	-	-	-	-	-	-	...
MALE CIVILIANS WORKING IN 1980	42	43	73	-	10	128	83	...
REFERENCE PERIOD	12	31	64	-	6	68	11	...
PRIVATE WAGE AND SALARY WORKERS	1	10	-	-	-	16	7	...
TRIBAL OR INDIAN-OWNED BUSINESS					4	52	4	...
PRIVATE COMPANY, BUSINESS, OR INDIVIDUAL	11	21	64	-	-	37	60	...
TRIBAL GOVERNMENT WORKERS	14	13	5	-	1	2	2	...
FEDERAL GOVERNMENT WORKERS	10	1	-	-				
BUREAU OF INDIAN AFFAIRS OR INDIAN HEALTH SERVICE WORKERS					1	-	-	...
STATE OR LOCAL GOVERNMENT WORKERS	7	1	-	-	1	6	8	...
SELF-EMPLOYED WORKERS	5	15	6	-	1	16	2	...
IN AGRICULTURE	1	3	-	-	1	16	2	...
UNPAID FAMILY WORKERS	1	3	-	-	-	-	-	...
IN AGRICULTURE	-	-	-	-	-	-	-	...
FEMALE CIVILIANS WORKING IN 1980	42	42	95	-	10	113	51	...
REFERENCE PERIOD	12	21	57	-	5	38	7	...
PRIVATE WAGE AND SALARY WORKERS	1	9	-	-	-	14	4	...
TRIBAL OR INDIAN-OWNED BUSINESS					5	24	3	...
PRIVATE COMPANY, BUSINESS, OR INDIVIDUAL	10	12	57	-	-	41	20	...
TRIBAL GOVERNMENT WORKERS	13	10	2	-	1	15	2	...
FEDERAL GOVERNMENT WORKERS	12	4	16	-				
BUREAU OF INDIAN AFFAIRS OR INDIAN HEALTH SERVICE WORKERS					1	3	2	...
STATE OR LOCAL GOVERNMENT WORKERS	8	4	-	-	3	15	20	...
SELF-EMPLOYED WORKERS	5	7	16	-	1	3	2	...
IN AGRICULTURE	-	-	2	-	1	3	2	...
UNPAID FAMILY WORKERS	-	-	1	-	-	-	-	...
IN AGRICULTURE	-	-	-	-	-	-	-	...
INDUSTRY								
TOTAL CIVILIANS WORKING IN 1980	83	105	148	-	20	241	134	...
REFERENCE PERIOD	1	3	3	-	-	30	8	...
AGRICULTURE, FORESTRY, AND FISHERIES	-	-	1	-	-	-	-	...
MINING	6	9	12	-	-	20	10	...
CONSTRUCTION	8	19	68	-	4	43	-	...
MANUFACTURING	-	8	5	-	1	8	2	...
TRANSPORTATION, COMMUNICATIONS, AND OTHER PUBLIC UTILITIES	-	-	11	-	-	1	-	...
WHOLESALE TRADE	-	8	10	-	3	18	7	...
RETAIL TRADE	-	-	-	-	-	8	2	...
FINANCE, INSURANCE, AND REAL ESTATE	-	10	-	-	11	60	50	...
SERVICES	45	23	39	-	2	2	-	...
BUSINESS AND REPAIR SERVICES	3	3	-	-	-	-	-	...
PERSONAL SERVICES, ENTERTAINMENT, AND RECREATION SERVICES	12	1	7	-	-	2	3	...
PROFESSIONAL AND RELATED SERVICES	30	19	31	-	9	56	47	...
PUBLIC ADMINISTRATION	24	25	19	-	-	53	37	...
MALE CIVILIANS WORKING IN 1980	42	63	75	-	10	128	83	...
REFERENCE PERIOD	-	2	3	-	-	28	6	...
AGRICULTURE, FORESTRY, AND FISHERIES	-	-	1	-	-	-	-	...
MINING	6	9	11	-	-	19	10	...
CONSTRUCTION	8	8	34	-	3	33	-	...
MANUFACTURING	-	6	5	-	1	7	2	...
TRANSPORTATION, COMMUNICATIONS, AND OTHER PUBLIC UTILITIES	-	-	11	-	-	-	-	...
WHOLESALE TRADE	-	2	4	-	-	7	2	...
RETAIL TRADE	-	9	4	-	-	-	-	...
FINANCE, INSURANCE, AND REAL ESTATE	11	10	-	-	3	17	20	...
SERVICES	3	3	-	-	2	2	-	...
BUSINESS AND REPAIR SERVICES	-	-	1	-	-	-	3	...
PERSONAL SERVICES, ENTERTAINMENT, AND RECREATION SERVICES	1	-	2	-	-	2	17	...
PROFESSIONAL AND RELATED SERVICES	7	7	4	-	3	13	43	...
PUBLIC ADMINISTRATION	17	17			-	18		

TABLE 26. CLASS OF WORKER AND INDUSTRY CHARACTERISTICS OF AMERICAN INDIANS, ESKIMOS, AND ALEUTS 16 YEARS OLD AND OVER FOR IDENTIFIED RESERVATIONS: 1980 — CON.

(INCLUDES AMERICAN INDIANS, ESKIMOS, AND ALEUTS IN HOUSEHOLDS WITH ONE OR MORE AMERICAN INDIAN, ESKIMO, OR ALEUT PERSONS. DATA ARE ESTIMATES BASED ON A SAMPLE; SEE INTRODUCTION. FOR MEANING OF SYMBOLS, SEE INTRODUCTION. FOR DEFINITION OF TERMS, SEE APPENDIXES A AND B)

IDENTIFIED RESERVATIONS	TESUQUE PUEBLO, N.MEX.	TIGUA, TEX.	TONAWANDA, N.Y.	TORRES-MARTINEZ, CALIF.	TRINIDAD RANCHERIA, CALIF.	TULALIP, WASH.	TULE RIVER, CALIF.	TUNICA-BILOXI, LA.
FEMALE CIVILIANS WORKING IN 1980	42	43	93	-	10	113	31	...
REFERENCE PERIOD	1	1	-	-	-	2	-	...
AGRICULTURE, FORESTRY, AND FISHERIES	-	-	-	-	-	1	-	...
MINING	-	-	2	-	1	10	-	...
CONSTRUCTION	-	11	34	-	-	1	-	...
MANUFACTURING	-	2	-	-	-	1	-	...
TRANSPORTATION, COMMUNICATIONS, AND OTHER PUBLIC UTILITIES	-	-	-	-	3	11	3	...
WHOLESALE TRADE	-	6	7	-	-	8	2	...
RETAIL TRADE	-	1	-	-	6	43	31	...
FINANCE, INSURANCE, AND REAL ESTATE	34	13	33	-	-	-	-	...
SERVICES	-	-	-	-	-	-	-	...
BUSINESS AND REPAIR SERVICES	-	1	6	-	6	43	31	...
PERSONAL SERVICES, ENTERTAINMENT, AND RECREATION SERVICES	10	12	29	-	-	35	14	...
PROFESSIONAL AND RELATED SERVICES	23	8	15					
PUBLIC ADMINISTRATION	7							
INDUSTRY LOCATED ON RESERVATION								
TOTAL CIVILIANS WORKING IN 1980	27	31	6	-	4	128	39	...
REFERENCE PERIOD	-	2	-	-	-	23	4	...
AGRICULTURE, FORESTRY, AND FISHERIES	-	-	-	-	-	-	-	...
MINING	1	1	-	-	1	10	4	...
CONSTRUCTION	1	2	-	-	-	9	-	...
MANUFACTURING	-	1	-	-	-	-	-	...
TRANSPORTATION, COMMUNICATIONS, AND OTHER PUBLIC UTILITIES	-	-	-	-	-	1	-	...
WHOLESALE TRADE	-	6	2	-	-	15	2	...
RETAIL TRADE	-	1	-	-	-	4	-	...
FINANCE, INSURANCE, AND REAL ESTATE	13	7	1	-	3	30	17	...
SERVICES	-	-	-	-	-	1	-	...
BUSINESS AND REPAIR SERVICES	-	-	-	-	-	1	3	...
PERSONAL SERVICES, ENTERTAINMENT, AND RECREATION SERVICES	3	7	1	-	3	28	14	...
PROFESSIONAL AND RELATED SERVICES	11	11	4			34	32	
PUBLIC ADMINISTRATION	11							

TABLE 26. CLASS OF WORKER AND INDUSTRY CHARACTERISTICS OF AMERICAN INDIANS, ESKIMOS, AND ALEUTS 16 YEARS OLD AND OVER FOR IDENTIFIED RESERVATIONS: 1980 - CON.

(INCLUDES AMERICAN INDIANS, ESKIMOS, AND ALEUTS IN HOUSEHOLDS WITH ONE OR MORE AMERICAN INDIAN, ESKIMO, OR ALEUT PERSONS. DATA ARE ESTIMATES BASED ON A SAMPLE; SEE INTRODUCTION. FOR MEANING OF SYMBOLS, SEE INTRODUCTION. FOR DEFINITION OF TERMS, SEE APPENDIXES A AND B)

IDENTIFIED RESERVATIONS	TUOLUMNE RANCHERIA, CALIF.	TURTLE MOUNTAIN, N.DAK.	TUSCARORA, N.Y.	TWENTY-NINE PALMS, CALIF.	UINTAH AND OURAY, UTAH	UMATILLA, OREG.	UPPER SIOUX COMMUNITY, MINN.	UPPER SKAGIT, WASH.
CLASS OF WORKER								
TOTAL CIVILIANS WORKING IN 1980 REFERENCE PERIOD	26	961	-	-	588	297	21	-
PRIVATE WAGE AND SALARY WORKERS	8	314	-	-	228	123	8	-
TRIBAL OR INDIAN-OWNED BUSINESS	-	58	-	-	139	15	-	-
PRIVATE COMPANY, BUSINESS, OR INDIVIDUAL	8	236	-	-	89	110	8	-
TRIBAL GOVERNMENT WORKERS	3	182	-	-	261	84	8	-
FEDERAL GOVERNMENT WORKERS	7	244	-	-	54	55	2	-
BUREAU OF INDIAN AFFAIRS OR INDIAN HEALTH SERVICE WORKERS	-	172	-	-	32	39	-	-
STATE OR LOCAL GOVERNMENT WORKERS	6	187	-	-	25	20	2	-
SELF-EMPLOYED WORKERS	2	32	-	-	17	12	-	-
IN AGRICULTURE	2	32	-	-	17	12	-	-
UNPAID FAMILY WORKERS	-	3	-	-	3	-	-	-
IN AGRICULTURE	-	3	-	-	3	-	-	-
MALE CIVILIANS WORKING IN 1980 REFERENCE PERIOD	14	518	-	-	333	155	12	-
PRIVATE WAGE AND SALARY WORKERS	7	190	-	-	126	72	6	-
TRIBAL OR INDIAN-OWNED BUSINESS	-	40	-	-	81	9	-	-
PRIVATE COMPANY, BUSINESS, OR INDIVIDUAL	7	150	-	-	45	63	6	-
TRIBAL GOVERNMENT WORKERS	1	97	-	-	145	48	6	-
FEDERAL GOVERNMENT WORKERS	1	115	-	-	35	19	-	-
BUREAU OF INDIAN AFFAIRS OR INDIAN HEALTH SERVICE WORKERS	-	80	-	-	22	11	-	-
STATE OR LOCAL GOVERNMENT WORKERS	3	90	-	-	10	5	-	-
SELF-EMPLOYED WORKERS	2	23	-	-	14	11	-	-
IN AGRICULTURE	2	23	-	-	14	11	-	-
UNPAID FAMILY WORKERS	-	3	-	-	3	-	-	-
IN AGRICULTURE	-	3	-	-	3	-	-	-
FEMALE CIVILIANS WORKING IN 1980 REFERENCE PERIOD	12	444	-	-	255	141	9	-
PRIVATE WAGE AND SALARY WORKERS	1	124	-	-	102	54	2	-
TRIBAL OR INDIAN-OWNED BUSINESS	-	18	-	-	58	6	-	-
PRIVATE COMPANY, BUSINESS, OR INDIVIDUAL	1	106	-	-	44	47	2	-
TRIBAL GOVERNMENT WORKERS	2	85	-	-	116	36	2	-
FEDERAL GOVERNMENT WORKERS	6	129	-	-	19	35	2	-
BUREAU OF INDIAN AFFAIRS OR INDIAN HEALTH SERVICE WORKERS	-	93	-	-	10	28	-	-
STATE OR LOCAL GOVERNMENT WORKERS	3	97	-	-	15	15	2	-
SELF-EMPLOYED WORKERS	-	8	-	-	3	1	-	-
IN AGRICULTURE	-	8	-	-	3	1	-	-
UNPAID FAMILY WORKERS	-	-	-	-	-	-	-	-
IN AGRICULTURE	-	-	-	-	-	-	-	-
INDUSTRY								
TOTAL CIVILIANS WORKING IN 1980 REFERENCE PERIOD	26	961	-	-	588	297	21	-
AGRICULTURE, FORESTRY, AND FISHERIES	2	21	-	-	46	19	-	-
MINING	-	2	-	-	23	-	-	-
CONSTRUCTION	4	119	-	-	43	25	-	-
MANUFACTURING	3	93	-	-	30	49	4	-
TRANSPORTATION, COMMUNICATIONS, AND OTHER PUBLIC UTILITIES	-	42	-	-	10	19	2	-
WHOLESALE TRADE	-	6	-	-	-	5	-	-
RETAIL TRADE	2	74	-	-	21	18	-	-
FINANCE, INSURANCE, AND REAL ESTATE	-	21	-	-	11	6	-	-
SERVICES	14	393	-	-	209	84	8	-
BUSINESS AND REPAIR SERVICES	4	14	-	-	14	6	-	-
PERSONAL SERVICES, ENTERTAINMENT, AND RECREATION SERVICES	-	19	-	-	58	7	-	-
PROFESSIONAL AND RELATED SERVICES	10	359	-	-	136	73	8	-
PUBLIC ADMINISTRATION	1	190	-	-	196	71	6	-
MALE CIVILIANS WORKING IN 1980 REFERENCE PERIOD	14	518	-	-	333	155	12	-
AGRICULTURE, FORESTRY, AND FISHERIES	1	20	-	-	46	18	-	-
MINING	-	2	-	-	18	-	-	-
CONSTRUCTION	4	116	-	-	63	25	-	-
MANUFACTURING	3	34	-	-	20	28	2	-
TRANSPORTATION, COMMUNICATIONS, AND OTHER PUBLIC UTILITIES	-	33	-	-	10	13	2	-
WHOLESALE TRADE	-	6	-	-	-	5	-	-
RETAIL TRADE	2	41	-	-	4	8	-	-
FINANCE, INSURANCE, AND REAL ESTATE	-	14	-	-	5	3	-	-
SERVICES	4	129	-	-	40	24	4	-
BUSINESS AND REPAIR SERVICES	2	12	-	-	10	3	-	-
PERSONAL SERVICES, ENTERTAINMENT, AND RECREATION SERVICES	-	7	-	-	19	4	-	-
PROFESSIONAL AND RELATED SERVICES	2	110	-	-	31	16	4	-
PUBLIC ADMINISTRATION	-	122	-	-	127	32	4	-

TABLE 86. CLASS OF WORKER AND INDUSTRY CHARACTERISTICS OF AMERICAN INDIANS, ESKIMOS, AND ALEUTS 16 YEARS OLD AND OVER FOR IDENTIFIED RESERVATIONS: 1980 - CON.

(INCLUDES AMERICAN INDIANS, ESKIMOS, AND ALEUTS IN HOUSEHOLDS WITH ONE OR MORE AMERICAN INDIAN, ESKIMO, OR ALEUT PERSONS. DATA ARE ESTIMATES BASED ON A SAMPLE; SEE INTRODUCTION. FOR MEANING OF SYMBOLS, SEE INTRODUCTION. FOR DEFINITION OF TERMS, SEE APPENDIXES A AND B)

IDENTIFIED RESERVATIONS	TUOLUMNE RANCHERIA, CALIF.	TURTLE MOUNTAIN, N.DAK.	TUSCARORA, N.Y.	TWENTY-NINE PALMS, CALIF.	UINTAH AND OURAY, UTAH	UMATILLA, OREG.	UPPER SIOUX COMMUNITY, MINN.	UPPER SKAGIT, WASH.
FEMALE CIVILIANS WORKING IN 1980 REFERENCE PERIOD	12	444	-	-	255	141	9	-
AGRICULTURE, FORESTRY, AND FISHERIES	1	1	-	-	1	1	-	-
MINING	-	-	-	-	4	-	-	-
CONSTRUCTION	-	3	-	-	-	-	-	-
MANUFACTURING	-	59	-	-	10	20	2	-
TRANSPORTATION, COMMUNICATIONS, AND OTHER PUBLIC UTILITIES	-	9	-	-	-	5	-	-
WHOLESALE TRADE	-	-	-	-	-	-	-	-
RETAIL TRADE	-	33	-	-	16	10	-	-
FINANCE, INSURANCE, AND REAL ESTATE	-	7	-	-	6	3	-	-
SERVICES	10	283	-	-	149	62	4	-
BUSINESS AND REPAIR SERVICES	2	2	-	-	4	2	-	-
PERSONAL SERVICES, ENTERTAINMENT, AND RECREATION SERVICES	-	12	-	-	39	3	-	-
PROFESSIONAL AND RELATED SERVICES	8	249	-	-	105	57	4	-
PUBLIC ADMINISTRATION	1	68	-	-	69	39	2	-
INDUSTRY LOCATED ON RESERVATION								
TOTAL CIVILIANS WORKING IN 1980 REFERENCE PERIOD	6	704	-	-	384	161	10	-
AGRICULTURE, FORESTRY, AND FISHERIES	-	12	-	-	29	13	-	-
MINING	-	-	-	-	11	-	-	-
CONSTRUCTION	-	62	-	-	25	11	-	-
MANUFACTURING	-	42	-	-	15	15	-	-
TRANSPORTATION, COMMUNICATIONS, AND OTHER PUBLIC UTILITIES	-	28	-	-	8	6	-	-
WHOLESALE TRADE	-	4	-	-	-	1	-	-
RETAIL TRADE	-	57	-	-	15	9	-	-
FINANCE, INSURANCE, AND REAL ESTATE	-	18	-	-	9	3	-	-
SERVICES	6	320	-	-	121	49	6	-
BUSINESS AND REPAIR SERVICES	-	8	-	-	10	3	-	-
PERSONAL SERVICES, ENTERTAINMENT, AND RECREATION SERVICES	-	16	-	-	40	3	-	-
PROFESSIONAL AND RELATED SERVICES	6	297	-	-	71	34	6	-
PUBLIC ADMINISTRATION	-	160	-	-	151	62	4	-

TABLE 26. CLASS OF WORKER AND INDUSTRY CHARACTERISTICS OF AMERICAN INDIANS, ESKIMOS, AND ALEUTS 16 YEARS OLD AND OVER FOR IDENTIFIED RESERVATIONS: 1980 - CON.

(INCLUDES AMERICAN INDIANS, ESKIMOS, AND ALEUTS IN HOUSEHOLDS WITH ONE OR MORE AMERICAN INDIAN, ESKIMO, OR ALEUT PERSONS. DATA ARE ESTIMATES BASED ON A SAMPLE; SEE INTRODUCTION. FOR MEANING OF SYMBOLS, SEE INTRODUCTION. FOR DEFINITION OF TERMS, SEE APPENDIXES A AND B)

IDENTIFIED RESERVATIONS	UTE MOUNTAIN, COLO.-N.MEX.			VERMILLION LAKE, MINN.	VIEJAS RANCHERIA, CALIF.	WALKER RIVER, NEV.	WAMPANOAG, MASS.	WARM SPRINGS, ORE.
	TOTAL	COLORADO	NEW MEXICO					
CLASS OF WORKER								
TOTAL CIVILIANS WORKING IN 1980 REFERENCE PERIOD	308	308	-	27	51	162	-	602
PRIVATE WAGE AND SALARY WORKERS	88	88	-	10	22	34	-	242
TRIBAL OR INDIAN-OWNED BUSINESS	64	64	-	2	3	4	-	190
PRIVATE COMPANY, BUSINESS, OR INDIVIDUAL	24	24	-	8	19	30	-	56
TRIBAL GOVERNMENT WORKERS	174	174	-	11	9	31	-	261
FEDERAL GOVERNMENT WORKERS	27	27	-	6	12	64	-	33
BUREAU OF INDIAN AFFAIRS OR INDIAN HEALTH SERVICE WORKERS	16	16	-	-	2	27	-	40
STATE OR LOCAL GOVERNMENT WORKERS	10	10	-	-	7	18	-	21
SELF-EMPLOYED WORKERS	7	7	-	-	-	13	-	31
IN AGRICULTURE	7	7	-	-	-	13	-	31
UNPAID FAMILY WORKERS	1	1	-	-	-	-	-	6
IN AGRICULTURE	1	1	-	-	-	-	-	6
MALE CIVILIANS WORKING IN 1980 REFERENCE PERIOD	170	170	-	11	26	88	-	336
PRIVATE WAGE AND SALARY WORKERS	44	44	-	6	12	28	-	173
TRIBAL OR INDIAN-OWNED BUSINESS	34	34	-	2	1	3	-	141
PRIVATE COMPANY, BUSINESS, OR INDIVIDUAL	10	10	-	4	11	25	-	34
TRIBAL GOVERNMENT WORKERS	96	96	-	5	4	15	-	108
FEDERAL GOVERNMENT WORKERS	17	17	-	-	7	27	-	34
BUREAU OF INDIAN AFFAIRS OR INDIAN HEALTH SERVICE WORKERS	6	6	-	-	2	8	-	28
STATE OR LOCAL GOVERNMENT WORKERS	6	6	-	-	3	6	-	7
SELF-EMPLOYED WORKERS	7	7	-	-	-	12	-	17
IN AGRICULTURE	7	7	-	-	-	12	-	17
UNPAID FAMILY WORKERS	1	1	-	-	-	-	-	3
IN AGRICULTURE	1	1	-	-	-	-	-	3
FEMALE CIVILIANS WORKING IN 1980 REFERENCE PERIOD	138	138	-	16	25	74	-	266
PRIVATE WAGE AND SALARY WORKERS	45	45	-	4	10	6	-	71
TRIBAL OR INDIAN-OWNED BUSINESS	31	31	-	-	2	1	-	49
PRIVATE COMPANY, BUSINESS, OR INDIVIDUAL	14	14	-	4	7	5	-	22
TRIBAL GOVERNMENT WORKERS	79	79	-	5	5	16	-	141
FEDERAL GOVERNMENT WORKERS	10	10	-	6	6	39	-	19
BUREAU OF INDIAN AFFAIRS OR INDIAN HEALTH SERVICE WORKERS	10	10	-	-	-	19	-	12
STATE OR LOCAL GOVERNMENT WORKERS	4	4	-	-	4	12	-	14
SELF-EMPLOYED WORKERS	-	-	-	-	-	1	-	14
IN AGRICULTURE	-	-	-	-	-	1	-	14
UNPAID FAMILY WORKERS	-	-	-	-	-	-	-	6
IN AGRICULTURE	-	-	-	-	-	-	-	6
INDUSTRY								
TOTAL CIVILIANS WORKING IN 1980 REFERENCE PERIOD	308	308	-	27	51	162	-	602
AGRICULTURE, FORESTRY, AND FISHERIES	14	14	-	-	-	11	-	46
MINING	4	4	-	6	-	3	-	-
CONSTRUCTION	24	24	-	2	8	22	-	24
MANUFACTURING	30	30	-	2	5	8	-	133
TRANSPORTATION, COMMUNICATIONS, AND OTHER PUBLIC UTILITIES	7	7	-	-	2	5	-	8
WHOLESALE TRADE	-	-	-	-	-	-	-	1
RETAIL TRADE	17	17	-	-	1	5	-	25
FINANCE, INSURANCE, AND REAL ESTATE	3	3	-	-	-	5	-	10
SERVICES	88	88	-	4	22	63	-	179
BUSINESS AND REPAIR SERVICES	8	8	-	-	1	1	-	6
PERSONAL SERVICES, ENTERTAINMENT, AND RECREATION SERVICES	14	14	-	-	4	6	-	58
PROFESSIONAL AND RELATED SERVICES	65	65	-	4	17	56	-	114
PUBLIC ADMINISTRATION	122	122	-	13	13	40	-	176
MALE CIVILIANS WORKING IN 1980 REFERENCE PERIOD	170	170	-	11	26	88	-	336
AGRICULTURE, FORESTRY, AND FISHERIES	14	14	-	-	-	11	-	42
MINING	4	4	-	2	-	3	-	-
CONSTRUCTION	24	24	-	2	7	22	-	23
MANUFACTURING	2	2	-	2	5	3	-	105
TRANSPORTATION, COMMUNICATIONS, AND OTHER PUBLIC UTILITIES	6	6	-	-	2	3	-	8
WHOLESALE TRADE	-	-	-	-	-	-	-	-
RETAIL TRADE	11	11	-	-	1	4	-	14
FINANCE, INSURANCE, AND REAL ESTATE	1	1	-	-	-	2	-	3
SERVICES	25	25	-	-	5	17	-	52
BUSINESS AND REPAIR SERVICES	4	4	-	-	-	1	-	-
PERSONAL SERVICES, ENTERTAINMENT, AND RECREATION SERVICES	12	12	-	-	1	3	-	28
PROFESSIONAL AND RELATED SERVICES	9	9	-	-	4	13	-	24
PUBLIC ADMINISTRATION	84	84	-	5	7	23	-	88

TABLE 26. CLASS OF WORKER AND INDUSTRY CHARACTERISTICS OF AMERICAN INDIANS, ESKIMOS, AND ALEUTS 16 YEARS OLD AND OVER FOR IDENTIFIED RESERVATIONS: 1980 - CON.

[INCLUDES AMERICAN INDIANS, ESKIMOS, AND ALEUTS IN HOUSEHOLDS WITH ONE OR MORE AMERICAN INDIAN, ESKIMO, OR ALEUT PERSONS. DATA ARE ESTIMATES BASED ON A SAMPLE; SEE INTRODUCTION. FOR MEANING OF SYMBOLS, SEE INTRODUCTION. FOR DEFINITION OF TERMS, SEE APPENDIXES A AND B]

IDENTIFIED RESERVATIONS	UTE MOUNTAIN, COLO.-N.MEX.			VERMILLION LAKE, MINN.	VIEJAS RANCHERIA, CALIF.	WALKER RIVER, NEV.	WAMPANOAG, MASS.	WARM SPRINGS, OREG.
	TOTAL	COLORADO	NEW MEXICO					
FEMALE CIVILIANS WORKING IN 1980								
REFERENCE PERIOD	138	138	-	16	25	74	-	266
AGRICULTURE, FORESTRY, AND FISHERIES	-	-	-	-	-	-	-	4
MINING	-	-	-	4	-	-	-	-
CONSTRUCTION	-	-	-	-	1	-	-	1
MANUFACTURING	28	28	-	-	-	5	-	27
TRANSPORTATION, COMMUNICATIONS, AND OTHER PUBLIC UTILITIES	1	1	-	-	-	2	-	-
WHOLESALE TRADE	-	-	-	-	-	-	-	1
RETAIL TRADE	5	5	-	-	-	1	-	11
FINANCE, INSURANCE, AND REAL ESTATE	2	2	-	-	-	3	-	7
SERVICES	63	63	-	4	18	46	-	127
BUSINESS AND REPAIR SERVICES	4	4	-	-	1	-	-	6
PERSONAL SERVICES, ENTERTAINMENT, AND RECREATION SERVICES	2	2	-	-	3	3	-	30
PROFESSIONAL AND RELATED SERVICES	37	37	-	4	13	43	-	91
PUBLIC ADMINISTRATION	38	38	-	7	6	17	-	88
INDUSTRY LOCATED ON RESERVATION								
TOTAL CIVILIANS WORKING IN 1980								
REFERENCE PERIOD	139	139	-	19	23	108	-	477
AGRICULTURE, FORESTRY, AND FISHERIES	6	6	-	-	-	10	-	38
MINING	-	-	-	-	-	-	-	-
CONSTRUCTION	10	10	-	-	4	14	-	18
MANUFACTURING	14	14	-	2	-	-	-	109
TRANSPORTATION, COMMUNICATIONS, AND OTHER PUBLIC UTILITIES	2	2	-	-	-	4	-	8
WHOLESALE TRADE	-	-	-	-	-	-	-	-
RETAIL TRADE	4	4	-	-	-	2	-	14
FINANCE, INSURANCE, AND REAL ESTATE	2	2	-	-	-	3	-	9
SERVICES	40	40	-	4	9	52	-	137
BUSINESS AND REPAIR SERVICES	2	2	-	-	-	1	-	4
PERSONAL SERVICES, ENTERTAINMENT, AND RECREATION SERVICES	7	7	-	-	3	3	-	46
PROFESSIONAL AND RELATED SERVICES	32	32	-	4	3	48	-	87
PUBLIC ADMINISTRATION	40	40	-	13	10	23	-	143

TABLE 26. CLASS OF WORKER AND INDUSTRY CHARACTERISTICS OF AMERICAN INDIANS, ESKIMOS, AND ALEUTS 16 YEARS OLD AND OVER FOR IDENTIFIED RESERVATIONS: 1980 - CON.

(INCLUDES AMERICAN INDIANS, ESKIMOS, AND ALEUTS IN HOUSEHOLDS WITH ONE OR MORE AMERICAN INDIAN, ESKIMO, OR ALEUT PERSONS. DATA ARE ESTIMATES BASED ON A SAMPLE; SEE INTRODUCTION. FOR MEANING OF SYMBOLS, SEE INTRODUCTION. FOR DEFINITION OF TERMS, SEE APPENDIXES A AND B)

IDENTIFIED RESERVATIONS	WASHOE, NEV.	WESTERN PEQUOT, CONN.	WHITE EARTH, MINN.	WIND RIVER, WYO.	WINNEBAGO, NEBR.	WINNEMUCCA COLONY, NEV.	WISCONSIN WINNEBAGO RESERVATION	WOODFORDS COMMUNITY, CALIF.
CLASS OF WORKER								
TOTAL CIVILIANS WORKING IN 1980	-	...	734	1 119	317	9	105	...
REFERENCE PERIOD	-	...	189	409	82	5	47	...
PRIVATE WAGE AND SALARY WORKERS.	-	...	32	61	29	-	9	...
TRIBAL OR INDIAN-OWNED BUSINESS.	-	...						...
PRIVATE COMPANY, BUSINESS, OR INDIVIDUAL.	-	...	156	348	33	5	38	...
TRIBAL GOVERNMENT WORKERS.	-	...	301	266	124	-	28	...
FEDERAL GOVERNMENT WORKERS	-	...	74	201	54	-	24	...
BUREAU OF INDIAN AFFAIRS OR INDIAN HEALTH SERVICE WORKERS.	-	...	14	137	44	-	11	...
STATE OR LOCAL GOVERNMENT WORKERS.	-	...	121	154	47	4	6	...
SELF-EMPLOYED WORKERS.	-	...	47	78	11	-	-	...
IN AGRICULTURE	-	...	47	78	11	-	-	...
UNPAID FAMILY WORKERS.	-	...	2	9	-	-	-	...
IN AGRICULTURE	-	...	2	9	-	-	-	...
MALE CIVILIANS WORKING IN 1980	-	...	398	625	147	4	44	...
REFERENCE PERIOD	-	...	130	293	42	1	22	...
PRIVATE WAGE AND SALARY WORKERS.	-	...	25	42	16	-	5	...
TRIBAL OR INDIAN-OWNED BUSINESS.	-	...						...
PRIVATE COMPANY, BUSINESS, OR INDIVIDUAL.	-	...	105	251	26	1	19	...
TRIBAL GOVERNMENT WORKERS.	-	...	160	117	53	-	10	...
FEDERAL GOVERNMENT WORKERS	-	...	23	110	16	-	8	...
BUREAU OF INDIAN AFFAIRS OR INDIAN HEALTH SERVICE WORKERS.	-	...	4	89	11	-	6	...
STATE OR LOCAL GOVERNMENT WORKERS.	-	...	47	45	26	3	6	...
SELF-EMPLOYED WORKERS.	-	...	38	56	10	-	-	...
IN AGRICULTURE	-	...	38	56	10	-	-	...
UNPAID FAMILY WORKERS.	-	...	-	4	-	-	-	...
IN AGRICULTURE	-	...	-	4	-	-	-	...
FEMALE CIVILIANS WORKING IN 1980	-	...	336	493	170	5	59	...
REFERENCE PERIOD	-	...	59	116	40	4	25	...
PRIVATE WAGE AND SALARY WORKERS.	-	...	8	19	12	-	4	...
TRIBAL OR INDIAN-OWNED BUSINESS.	-	...						...
PRIVATE COMPANY, BUSINESS, OR INDIVIDUAL.	-	...	51	97	28	4	19	...
TRIBAL GOVERNMENT WORKERS.	-	...	141	149	70	-	18	...
FEDERAL GOVERNMENT WORKERS	-	...	50	91	37	-	16	...
BUREAU OF INDIAN AFFAIRS OR INDIAN HEALTH SERVICE WORKERS.	-	...	8	48	33	-	5	...
STATE OR LOCAL GOVERNMENT WORKERS.	-	...	75	111	22	2	-	...
SELF-EMPLOYED WORKERS.	-	...	9	22	1	-	-	...
IN AGRICULTURE	-	...	9	22	1	-	-	...
UNPAID FAMILY WORKERS.	-	...	2	4	-	-	-	...
IN AGRICULTURE	-	...	2	4	-	-	-	...
INDUSTRY								
TOTAL CIVILIANS WORKING IN 1980	-	...	734	1 119	317	9	105	...
REFERENCE PERIOD	-	...	32	111	19	-	-	...
AGRICULTURE, FORESTRY, AND FISHERIES	-	...	-	90	-	-	-	...
MINING	-	...	77	126	15	1	2	...
CONSTRUCTION	-	...	87	50	32	-	37	...
MANUFACTURING.	-	...						...
TRANSPORTATION, COMMUNICATIONS, AND OTHER PUBLIC UTILITIES.	-	...	35	40	9	-	2	...
WHOLESALE TRADE.	-	...	7	6	-	-	-	...
RETAIL TRADE	-	...	44	57	19	1	5	...
FINANCE, INSURANCE, AND REAL ESTATE.	-	...	9	29	5	-	3	...
SERVICES	-	...	220	357	135	4	28	...
BUSINESS AND REPAIR SERVICES	-	...	9	14	6	3	-	...
PERSONAL SERVICES, ENTERTAINMENT, AND RECREATION SERVICES	-	...	8	36	5	1	2	...
PROFESSIONAL AND RELATED SERVICES.	-	...	202	307	124	-	26	...
PUBLIC ADMINISTRATION.	-	...	222	253	87	3	28	...
MALE CIVILIANS WORKING IN 1980	-	...	398	625	147	4	44	...
REFERENCE PERIOD	-	...	29	104	18	-	-	...
AGRICULTURE, FORESTRY, AND FISHERIES	-	...	-	88	-	-	-	...
MINING	-	...	74	122	13	1	2	...
CONSTRUCTION	-	...	69	20	12	-	20	...
MANUFACTURING.	-	...						...
TRANSPORTATION, COMMUNICATIONS, AND OTHER PUBLIC UTILITIES.	-	...	23	26	5	-	-	...
WHOLESALE TRADE.	-	...	4	6	-	-	2	...
RETAIL TRADE	-	...	13	21	10	-	-	...
FINANCE, INSURANCE, AND REAL ESTATE.	-	...	3	13	1	-	9	...
SERVICES	-	...	59	111	54	-	-	...
BUSINESS AND REPAIR SERVICES	-	...	9	15	3			...
PERSONAL SERVICES, ENTERTAINMENT, AND RECREATION SERVICES	-	...	2	10	5	-	-	...
PROFESSIONAL AND RELATED SERVICES.	-	...	47	88	45	-	9	...
PUBLIC ADMINISTRATION.	-	...	121	115	36	3	13	...

E 26. CLASS OF WORKER AND INDUSTRY CHARACTERISTICS OF AMERICAN INDIANS, ESKIMOS, AND ALEUTS 16 YEARS OLD AND OVER FOR IDENTIFIED RESERVATIONS: 1980 - CON.

(INCLUDES AMERICAN INDIANS, ESKIMOS, AND ALEUTS IN HOUSEHOLDS WITH ONE OR MORE AMERICAN INDIAN, ESKIMO, OR ALEUT PERSONS. DATA ARE ESTIMATES BASED ON A SAMPLE; SEE INTRODUCTION. FOR MEANING OF SYMBOLS, SEE INTRODUCTION. FOR DEFINITION OF TERMS, SEE APPENDIXES A AND B)

TIFIED RESERVATIONS	WASHOE, NEV.	WESTERN PEQUOT, CONN.	WHITE EARTH, MINN.	WIND RIVER, WYO.	WINNEBAGO, NEBR.	WINNEMUCCA COLONY, NEV.	WISCONSIN WINNEBAGO RESERVATION	WOODFORDS COMMUNITY, CALIF.
FEMALE CIVILIANS WORKING IN 1980	-	...	336	495	170	5	59	-
REFERENCE PERIOD	-	...	3	7	1	-	-	-
CULTURE, FORESTRY, AND FISHERIES	-	...	-	3	-	-	-	-
	-	...	3	4	2	-	16	-
TRUCTION	-	...	18	30	20	-		-
FACTURING							2	
SPORTATION, COMMUNICATIONS, AND	-	...	9	14	-	-	-	-
R PUBLIC UTILITIES	-	...	1	-	-	-	3	-
ESALE TRADE	-	...	34	36	10	1	3	-
IL TRADE	-	...	6	15	4	-	19	-
NCE, INSURANCE, AND REAL ESTATE	-	...	161	244	82	4	-	-
ICES	-	...	-	1	3	3		
SINESS AND REPAIR SERVICES							2	
RSONAL SERVICES, ENTERTAINMENT,	-	...	6	26	-	1	17	-
ND RECREATION SERVICES	-	...	155	219	79	-	15	-
OFESSIONAL AND RELATED SERVICES	-	...	100	138	52	-		
LIC ADMINISTRATION								
USTRY LOCATED ON RESERVATION								
TOTAL CIVILIANS WORKING IN 1980	-	...	565	662	126	-	16	-
REFERENCE PERIOD	-	...	14	73	8	-	-	-
ICULTURE, FORESTRY, AND FISHERIES	-	...	-	21	-	-	-	-
ING	-	...	63	60	2	-	-	-
STRUCTION	-	...	39	22	4	-		-
UFACTURING							-	
NSPORTATION, COMMUNICATIONS, AND	-	...	18	22	2	-	-	-
HER PUBLIC UTILITIES	-	...	4	1	-	-	-	-
LESALE TRADE	-	...	38	15	4	-	-	-
TAIL TRADE	-	...	9	20	3	-	3	-
ANCE, INSURANCE, AND REAL ESTATE	-	...	179	227	61	-	-	-
RVICES	-	...	8	4	2	-		-
USINESS AND REPAIR SERVICES							-	
ERSONAL SERVICES, ENTERTAINMENT,	-	...	6	13	3	-	3	-
AND RECREATION SERVICES	-	...	165	208	55	-	13	-
PROFESSIONAL AND RELATED SERVICES	-	...	199	199	42	-		
BLIC ADMINISTRATION								

TABLE 26. CLASS OF WORKER AND INDUSTRY CHARACTERISTICS OF AMERICAN INDIANS, ESKIMOS, AND ALEUTS 16 YEARS OLD AND OVER FOR IDENTIFIED RESERVATIONS: 1980 - CON.

(INCLUDES AMERICAN INDIANS, ESKIMOS, AND ALEUTS IN HOUSEHOLDS WITH ONE OR MORE AMERICAN INDIAN, ESKIMO, OR ALEUT PERSONS. DATA ARE ESTIMATES BASED ON A SAMPLE; SEE INTRODUCTION. FOR MEANING OF SYMBOLS, SEE INTRODUCTION. FOR DEFINITION OF TERMS, SEE APPENDIXES A AND B)

IDENTIFIED RESERVATIONS	XL RANCH, CALIF.	YAKIMA, WASH.	YANKTON, S.DAK.	YAVAPAI, ARIZ.	YERINGTON, NEV.	YOMBA, NEV.	ZIA PUEBLO, N.MEX.	ZUNI PUEBLO, N.MEX.
CLASS OF WORKER								
TOTAL CIVILIANS WORKING IN 1980 REFERENCE PERIOD	...	1 532	359	28	40	20	179	2 000
PRIVATE WAGE AND SALARY WORKERS.	...	901	83	12	15	4	51	256
TRIBAL OR INDIAN-OWNED BUSINESS.	...	179	33	2	6	2	5	83
PRIVATE COMPANY, BUSINESS, OR INDIVIDUAL.	...	322	50	10	8	2	46	167
TRIBAL GOVERNMENT WORKERS.	...	594	187	8	6	14	44	387
FEDERAL GOVERNMENT WORKERS	...	198	56	4	6	-	56	367
BUREAU OF INDIAN AFFAIRS OR INDIAN HEALTH SERVICE WORKERS.	...	123	34	1	1	-	26	131
STATE OR LOCAL GOVERNMENT WORKERS.	...	102	22	4	6	2	26	218
SELF-EMPLOYED WORKERS.	...	124	11	-	3	-	-	840
IN AGRICULTURE	...	124	11	-	3	-	-	840
UNPAID FAMILY WORKERS.	...	14	-	-	2	-	-	12
IN AGRICULTURE	...	14	-	-	2	-	-	12
MALE CIVILIANS WORKING IN 1980 REFERENCE PERIOD	...	861	194	13	21	15	99	909
PRIVATE WAGE AND SALARY WORKERS.	...	305	54	8	9	3	37	146
TRIBAL OR INDIAN-OWNED BUSINESS.	...	101	25	2	2	2	4	53
PRIVATE COMPANY, BUSINESS, OR INDIVIDUAL.	...	205	29	6	6	1	33	93
TRIBAL GOVERNMENT WORKERS.	...	295	103	2	3	10	29	282
FEDERAL GOVERNMENT WORKERS	...	131	18	2	3	-	26	142
BUREAU OF INDIAN AFFAIRS OR INDIAN HEALTH SERVICE WORKERS.	...	80	15	1	-	-	13	44
STATE OR LOCAL GOVERNMENT WORKERS.	...	37	12	1	2	2	7	91
SELF-EMPLOYED WORKERS.	...	85	7	-	3	-	-	316
IN AGRICULTURE	...	85	7	-	3	-	-	316
UNPAID FAMILY WORKERS.	...	7	-	-	-	-	-	12
IN AGRICULTURE	...	7	-	-	-	-	-	12
FEMALE CIVILIANS WORKING IN 1980 REFERENCE PERIOD	...	671	165	15	19	5	80	1 091
PRIVATE WAGE AND SALARY WORKERS.	...	196	30	4	6	1	14	110
TRIBAL OR INDIAN-OWNED BUSINESS.	...	78	8	-	4	-	1	36
PRIVATE COMPANY, BUSINESS, OR INDIVIDUAL.	...	118	21	4	2	1	13	74
TRIBAL GOVERNMENT WORKERS.	...	299	84	6	3	4	17	185
FEDERAL GOVERNMENT WORKERS	...	67	38	2	3	-	30	125
BUREAU OF INDIAN AFFAIRS OR INDIAN HEALTH SERVICE WORKERS.	...	43	20	-	1	-	13	67
STATE OR LOCAL GOVERNMENT WORKERS.	...	64	10	3	4	-	19	127
SELF-EMPLOYED WORKERS.	...	39	4	-	-	-	-	544
IN AGRICULTURE	...	39	4	-	-	-	-	544
UNPAID FAMILY WORKERS.	...	7	-	-	2	-	-	-
IN AGRICULTURE	...	7	-	-	2	-	-	-
INDUSTRY								
TOTAL CIVILIANS WORKING IN 1980 REFERENCE PERIOD	...	1 532	359	28	40	20	179	2 000
AGRICULTURE, FORESTRY, AND FISHERIES	...	258	6	2	8	6	9	129
MINING	...	1	-	-	-	-	3	8
CONSTRUCTION	...	114	71	4	4	3	13	110
MANUFACTURING.	...	169	15	3	1	-	17	814
TRANSPORTATION, COMMUNICATIONS, AND OTHER PUBLIC UTILITIES.	...	73	3	1	-	1	6	37
WHOLESALE TRADE.	...	7	-	-	1	-	3	5
RETAIL TRADE	...	115	15	-	4	-	5	56
FINANCE, INSURANCE, AND REAL ESTATE.	...	13	10	-	-	1	4	27
SERVICES	...	390	131	10	9	2	57	503
BUSINESS AND REPAIR SERVICES	...	17	1	1	-	-	7	13
PERSONAL SERVICES, ENTERTAINMENT, AND RECREATION SERVICES	...	42	3	1	2	-	8	33
PROFESSIONAL AND RELATED SERVICES.	...	331	147	8	7	2	42	456
PUBLIC ADMINISTRATION.	...	393	88	8	12	7	62	314
MALE CIVILIANS WORKING IN 1980 REFERENCE PERIOD	...	861	194	13	21	15	99	909
AGRICULTURE, FORESTRY, AND FISHERIES	...	215	6	2	5	6	7	116
MINING	...	1	-	-	-	-	3	6
CONSTRUCTION	...	110	66	4	3	3	13	103
MANUFACTURING.	...	105	14	3	1	-	11	273
TRANSPORTATION, COMMUNICATIONS, AND OTHER PUBLIC UTILITIES.	...	63	3	1	-	1	6	33
WHOLESALE TRADE.	...	6	-	-	1	-	3	2
RETAIL TRADE	...	34	2	-	2	-	5	30
FINANCE, INSURANCE, AND REAL ESTATE.	...	7	4	-	-	1	2	13
SERVICES	...	111	51	1	1	1	14	166
BUSINESS AND REPAIR SERVICES	...	15	1	1	-	-	5	10
PERSONAL SERVICES, ENTERTAINMENT, AND RECREATION SERVICES	...	19	-	-	-	-	-	16
PROFESSIONAL AND RELATED SERVICES.	...	78	50	-	1	1	9	139
PUBLIC ADMINISTRATION.	...	206	48	2	8	3	37	148

TABLE 36. CLASS OF WORKER AND INDUSTRY CHARACTERISTICS OF AMERICAN INDIANS, ESKIMOS, AND ALEUTS 16 YEARS OLD AND OVER FOR IDENTIFIED RESERVATIONS: 1980 - CON.

(INCLUDES AMERICAN INDIANS, ESKIMOS, AND ALEUTS IN HOUSEHOLDS WITH ONE OR MORE AMERICAN INDIAN, ESKIMO, OR ALEUT PERSONS. DATA ARE ESTIMATES BASED ON A SAMPLE; SEE INTRODUCTION. FOR MEANING OF SYMBOLS, SEE INTRODUCTION. FOR DEFINITION OF TERMS, SEE APPENDIXES A AND B)

IDENTIFIED RESERVATIONS	EL RANCH, CALIF.	YAKIMA, WASH.	YANKTON, S.DAK.	YAVAPAI, ARIZ.	YERINGTON, NEV.	YOMBA, NEV.	ZIA PUEBLO, N.MEX.	ZUNI PUEBLO, N.MEX.
FEMALE CIVILIANS WORKING IN 1980								
REFERENCE PERIOD	...	671	165	15	19	5	80	1 091
AGRICULTURE, FORESTRY, AND FISHERIES	...	43	-	-	3	-	2	13
MINING	...	-	-	-	-	-	-	-
CONSTRUCTION	...	3	5	-	1	-	-	7
MANUFACTURING	...	64	2	-	-	-	6	541
TRANSPORTATION, COMMUNICATIONS, AND OTHER PUBLIC UTILITIES	...	9	-	-	-	-	-	5
WHOLESALE TRADE	...	1	-	-	-	-	-	2
RETAIL TRADE	...	79	13	-	2	-	-	28
FINANCE, INSURANCE, AND REAL ESTATE	...	6	6	-	-	-	2	16
SERVICES	...	278	99	9	8	1	43	337
BUSINESS AND REPAIR SERVICES	...	2	-	-	-	-	3	3
PERSONAL SERVICES, ENTERTAINMENT, AND RECREATION SERVICES	...	23	3	1	2	-	8	17
PROFESSIONAL AND RELATED SERVICES	...	253	97	8	6	1	33	317
PUBLIC ADMINISTRATION	...	187	40	6	4	4	25	146
INDUSTRY LOCATED ON RESERVATION								
TOTAL CIVILIANS WORKING IN 1980								
REFERENCE PERIOD	...	1 172	289	16	18	15	96	1 443
AGRICULTURE, FORESTRY, AND FISHERIES	...	199	6	2	6	4	1	107
MINING	...	1	-	-	-	-	1	1
CONSTRUCTION	...	78	48	4	-	3	6	81
MANUFACTURING	...	122	14	3	-	-	-	693
TRANSPORTATION, COMMUNICATIONS, AND OTHER PUBLIC UTILITIES	...	59	2	-	-	-	2	19
WHOLESALE TRADE	...	6	-	-	-	-	-	1
RETAIL TRADE	...	81	3	-	2	-	-	43
FINANCE, INSURANCE, AND REAL ESTATE	...	12	10	-	-	1	3	22
SERVICES	...	296	129	1	2	-	29	416
BUSINESS AND REPAIR SERVICES	...	12	1	-	-	-	1	9
PERSONAL SERVICES, ENTERTAINMENT, AND RECREATION SERVICES	...	27	3	-	1	-	2	30
PROFESSIONAL AND RELATED SERVICES	...	257	125	1	1	-	26	377
PUBLIC ADMINISTRATION	...	317	77	6	8	7	33	260

READEX MICRO

TABLE 26. CLASS OF WORKER AND INDUSTRY CHARACTERISTICS OF AMERICAN INDIANS, ESKIMOS, AND ALEUTS 16 YEARS OLD AND OVER FOR IDENTIFIED RESERVATIONS: 1980 - [illegible]

(INCLUDES AMERICAN INDIANS, ESKIMOS, AND ALEUTS IN HOUSEHOLDS WITH ONE OR MORE AMERICAN INDIAN, ESKIMO, OR ALEUT PERSONS. DATA ARE ESTIMATES BASED ON A SAMPLE; SEE INTRODUCTION. FOR MEANING OF SYMBOLS, SEE INTRODUCTION. FOR DEFINITION OF TERMS, SEE APPENDIXES A AND B)

IDENTIFIED RESERVATIONS	SAN FELIPE/SANTA ANA JOINT AREA, N.MEX.	SAN PELIPE/SANTO DOMINGO JOINT AREA, N.MEX.	OTHER RESERVATION LANDS IN MONTANA
CLASS OF WORKER			
TOTAL CIVILIANS WORKING IN 1980 REFERENCE PERIOD	-	26	--
PRIVATE WAGE AND SALARY WORKERS	--	3	--
TRIBAL OR INDIAN-OWNED BUSINESS	--	-	--
PRIVATE COMPANY, BUSINESS, OR INDIVIDUAL	--	3	--
TRIBAL GOVERNMENT WORKERS	--	2	--
FEDERAL GOVERNMENT WORKERS	--	2	--
BUREAU OF INDIAN AFFAIRS OR INDIAN HEALTH SERVICE WORKERS	--	-	--
STATE OR LOCAL GOVERNMENT WORKERS	--	15	--
SELF-EMPLOYED WORKERS	--	5	--
IN AGRICULTURE	--	5	--
UNPAID FAMILY WORKERS	--	-	--
IN AGRICULTURE	--	-	--
MALE CIVILIANS WORKING IN 1980 REFERENCE PERIOD	--	9	--
PRIVATE WAGE AND SALARY WORKERS	--	3	--
TRIBAL OR INDIAN-OWNED BUSINESS	--	-	--
PRIVATE COMPANY, BUSINESS, OR INDIVIDUAL	--	3	--
TRIBAL GOVERNMENT WORKERS	--	-	--
FEDERAL GOVERNMENT WORKERS	--	-	--
BUREAU OF INDIAN AFFAIRS OR INDIAN HEALTH SERVICE WORKERS	--	-	--
STATE OR LOCAL GOVERNMENT WORKERS	--	6	--
SELF-EMPLOYED WORKERS	--	-	--
IN AGRICULTURE	--	-	--
UNPAID FAMILY WORKERS	--	-	--
IN AGRICULTURE	--	-	--
FEMALE CIVILIANS WORKING IN 1980 REFERENCE PERIOD	--	18	--
PRIVATE WAGE AND SALARY WORKERS	--	-	--
TRIBAL OR INDIAN-OWNED BUSINESS	--	-	--
PRIVATE COMPANY, BUSINESS, OR INDIVIDUAL	--	-	--
TRIBAL GOVERNMENT WORKERS	--	2	--
FEDERAL GOVERNMENT WORKERS	--	2	--
BUREAU OF INDIAN AFFAIRS OR INDIAN HEALTH SERVICE WORKERS	--	-	--
STATE OR LOCAL GOVERNMENT WORKERS	--	9	--
SELF-EMPLOYED WORKERS	--	5	--
IN AGRICULTURE	--	5	--
UNPAID FAMILY WORKERS	--	-	--
IN AGRICULTURE	--	-	--
INDUSTRY			
TOTAL CIVILIANS WORKING IN 1980 REFERENCE PERIOD	-	26	--
AGRICULTURE, FORESTRY, AND FISHERIES	--	-	--
MINING	--	-	--
CONSTRUCTION	--	1	--
MANUFACTURING	--	5	--
TRANSPORTATION, COMMUNICATIONS, AND OTHER PUBLIC UTILITIES	--	-	--
WHOLESALE TRADE	--	-	--
RETAIL TRADE	--	-	--
FINANCE, INSURANCE, AND REAL ESTATE	--	-	--
SERVICES	--	20	--
BUSINESS AND REPAIR SERVICES	--	-	--
PERSONAL SERVICES, ENTERTAINMENT, AND RECREATION SERVICES	--	-	--
PROFESSIONAL AND RELATED SERVICES	--	20	--
PUBLIC ADMINISTRATION	--	-	--
MALE CIVILIANS WORKING IN 1980 REFERENCE PERIOD	-	9	--
AGRICULTURE, FORESTRY, AND FISHERIES	--	-	--
MINING	--	-	--
CONSTRUCTION	--	1	--
MANUFACTURING	--	-	--
TRANSPORTATION, COMMUNICATIONS, AND OTHER PUBLIC UTILITIES	--	-	--
WHOLESALE TRADE	--	-	--
RETAIL TRADE	--	-	--
FINANCE, INSURANCE, AND REAL ESTATE	--	-	--
SERVICES	--	7	--
BUSINESS AND REPAIR SERVICES	--	-	--
PERSONAL SERVICES, ENTERTAINMENT, AND RECREATION SERVICES	--	-	--
PROFESSIONAL AND RELATED SERVICES	--	7	--
PUBLIC ADMINISTRATION	--	-	--

TABLE 36. CLASS OF WORKER AND INDUSTRY CHARACTERISTICS OF AMERICAN INDIANS, ESKIMOS, AND ALEUTS 16 YEARS OLD AND OVER FOR IDENTIFIED RESERVATIONS: 1980 - CON.

(INCLUDES AMERICAN INDIANS, ESKIMOS, AND ALEUTS IN HOUSEHOLDS WITH ONE OR MORE AMERICAN INDIAN, ESKIMO, OR ALEUT PERSONS. DATA ARE ESTIMATES BASED ON A SAMPLE; SEE INTRODUCTION. FOR MEANING OF SYMBOLS, SEE INTRODUCTION. FOR DEFINITION OF TERMS, SEE APPENDIXES A AND B)

IDENTIFIED RESERVATIONS	SAN FELIPE/SANTA ANA JOINT AREA, N.MEX.	SAN FELIPE/SANTO DOMINGO JOINT AREA, N.MEX.	OTHER RESERVATION LANDS IN MONTANA
FEMALE CIVILIANS WORKING IN 1980			
REFERENCE PERIOD	-	18	-
AGRICULTURE, FORESTRY, AND FISHERIES	-	-	-
MINING	-	-	-
CONSTRUCTION	-	5	-
MANUFACTURING	-	-	-
TRANSPORTATION, COMMUNICATIONS, AND OTHER PUBLIC UTILITIES	-	-	-
WHOLESALE TRADE	-	-	-
RETAIL TRADE	-	-	-
FINANCE, INSURANCE, AND REAL ESTATE	-	12	-
SERVICES	-	-	-
BUSINESS AND REPAIR SERVICES	-	-	-
PERSONAL SERVICES, ENTERTAINMENT, AND RECREATION SERVICES	-	12	-
PROFESSIONAL AND RELATED SERVICES	-	-	-
PUBLIC ADMINISTRATION	-	-	-
INDUSTRY LOCATED ON RESERVATION			
TOTAL CIVILIANS WORKING IN 1980			
REFERENCE PERIOD	-	20	-
AGRICULTURE, FORESTRY, AND FISHERIES	-	-	-
MINING	-	-	-
CONSTRUCTION	-	5	-
MANUFACTURING	-	-	-
TRANSPORTATION, COMMUNICATIONS, AND OTHER PUBLIC UTILITIES	-	-	-
WHOLESALE TRADE	-	-	-
RETAIL TRADE	-	-	-
FINANCE, INSURANCE, AND REAL ESTATE	-	15	-
SERVICES	-	-	-
BUSINESS AND REPAIR SERVICES	-	-	-
PERSONAL SERVICES, ENTERTAINMENT, AND RECREATION SERVICES	-	15	-
PROFESSIONAL AND RELATED SERVICES	-	-	-
PUBLIC ADMINISTRATION	-	-	-

TABLE 27. OCCUPATION OF AMERICAN INDIANS, ESKIMOS, AND ALEUTS FOR IDENTIFIED RESERVATIONS: 1980

[INCLUDES AMERICAN INDIANS, ESKIMOS, AND ALEUTS IN HOUSEHOLDS WITH ONE OR MORE AMERICAN INDIAN, ESKIMO, OR ALEUT PERSONS. DATA ARE ESTIMATES BASED ON A SAMPLE; SEE INTRODUCTION. FOR MEANING OF SYMBOLS, SEE INTRODUCTION. FOR DEFINITION OF TERMS, SEE APPENDIXES A AND B]

IDENTIFIED RESERVATIONS	TOTAL, AMERICAN INDIAN, ESKIMO, AND ALEUT	ACOMA PUEBLO, N.MEX.	AGUA CALIENTE, CALIF.	ALABAMA-COUSHATTA, TEX.	ALAMO, N.MEX.	ALLEGANY, N.Y.	ALTURAS RANCHERIA, CALIF.	ANNETTE ISLANDS RESERVE, ALASKA
PERSONS, 16 YEARS AND OVER								
WORKING IN 1980 REFERENCE PERIOD	89 497	432	-	234	204	381	...	398
NOW WORKING	79 698	579	-	216	135	347	...	334
MANAGERIAL AND PROFESSIONAL SPECIALTY OCCUPATIONS	11 884	56	-	23	14	58	...	46
EXECUTIVE, ADMINISTRATIVE, AND MANAGERIAL OCCUPATIONS	4 964	26	-	11	7	24	...	18
OFFICIALS AND ADMINISTRATORS, PUBLIC ADMINISTRATION	1 239	6	-	2	3	6	...	1
MANAGEMENT RELATED OCCUPATIONS	1 137	3	-	2	-	4	...	1
PROFESSIONAL SPECIALTY OCCUPATIONS	6 920	30	-	12	7	34	...	28
ENGINEERS AND NATURAL SCIENTISTS	395	3	-	1	-	1	...	2
ENGINEERS	157	1	-	-	-	-	...	2
HEALTH DIAGNOSING OCCUPATIONS	29	-	-	-	-	-	...	-
HEALTH ASSESSMENT AND TREATING OCCUPATIONS	477	1	-	1	-	2	...	2
TEACHERS, LIBRARIANS, AND COUNSELORS	3 778	16	-	4	4	16	...	17
TEACHERS, ELEMENTARY AND SECONDARY SCHOOLS	2 531	13	-	3	3	14	...	13
TECHNICAL, SALES, AND ADMINISTRATIVE SUPPORT OCCUPATIONS	20 256	161	-	47	35	94	...	91
HEALTH TECHNOLOGISTS AND TECHNICIANS	900	9	-	5	2	2	...	-
TECHNOLOGISTS AND TECHNICIANS, EXCEPT HEALTH	1 344	14	-	3	-	9	...	6
SALES OCCUPATIONS	2 264	13	-	18	1	7	...	10
SUPERVISORS AND PROPRIETORS, SALES OCCUPATIONS	404	3	-	-	-	1	...	1
SALES REPRESENTATIVES, COMMODITIES AND FINANCE	214	-	-	1	-	-	...	-
OTHER SALES OCCUPATIONS	1 646	10	-	17	1	6	...	8
CASHIERS	846	3	-	8	1	3	...	5
ADMINISTRATIVE SUPPORT OCCUPATIONS, INCLUDING CLERICAL	15 347	123	-	21	32	76	...	36
COMPUTER EQUIPMENT OPERATORS	118	4	-	-	2	3	...	-
SECRETARIES, STENOGRAPHERS, AND TYPISTS	4 919	43	-	5	6	26	...	6
FINANCIAL RECORDS PROCESSING OCCUPATIONS	1 023	6	-	5	1	11	...	6
MAIL AND MESSAGE DISTRIBUTING OCCUPATIONS	201	-	-	-	-	1	...	1
SERVICE OCCUPATIONS	19 436	128	-	29	44	84	...	58
PRIVATE HOUSEHOLD OCCUPATIONS	480	2	-	-	3	3	...	1
PROTECTIVE SERVICE OCCUPATIONS	2 412	12	-	3	6	14	...	2
POLICE AND FIREFIGHTERS	1 254	8	-	-	5	7	...	-
SERVICE OCCUPATIONS, EXCEPT PROTECTIVE AND HOUSEHOLD	16 545	114	-	26	35	67	...	55
FOOD SERVICE OCCUPATIONS	4 144	29	-	7	8	15	...	25
CLEANING AND BUILDING SERVICE OCCUPATIONS	5 976	35	-	6	12	25	...	19
FARMING, FORESTRY, AND FISHING OCCUPATIONS	6 230	3	-	21	9	5	...	44
FARM OPERATORS AND MANAGERS	1 631	-	-	-	-	1	...	-
FARM WORKERS AND RELATED OCCUPATIONS	4 599	3	-	21	9	3	...	44
PRECISION PRODUCTION, CRAFT, AND REPAIR OCCUPATIONS	10 414	106	-	24	24	59	...	53
MECHANICS AND REPAIRERS	2 130	12	-	6	4	4	...	14
CONSTRUCTION TRADES	5 488	30	-	10	16	44	...	22
PRECISION PRODUCTION OCCUPATIONS	1 830	8	-	2	3	10	...	19
OPERATORS, FABRICATORS, AND LABORERS	17 358	168	-	80	59	77	...	142
MACHINE OPERATORS AND TENDERS, EXCEPT PRECISION	2 628	16	-	27	15	18	...	38
FABRICATORS, ASSEMBLERS, INSPECTORS, AND SAMPLERS	1 716	19	-	14	1	9	...	1
TRANSPORTATION OCCUPATIONS	4 940	49	-	17	11	21	...	30
MOTOR VEHICLE OPERATORS	2 856	25	-	8	9	9	...	5
MATERIAL MOVING EQUIPMENT OPERATORS	2 017	24	-	8	2	9	...	25
HANDLERS, EQUIPMENT CLEANERS, HELPERS, AND LABORERS	8 073	84	-	22	32	28	...	72
CONSTRUCTION LABORERS	2 252	18	-	2	21	12	...	7
FREIGHT, STOCK, AND MATERIAL HANDLERS	879	3	-	4	2	-	...	30
TRADITIONAL OCCUPATIONS	4 120	10	-	11	18	5	...	-
TRIBAL GOVERNMENT OCCUPATIONS	834	2	-	-	-	2	...	-
OFFICIALS AND ADMINISTRATORS	563	2	-	-	-	2	...	-
LEGISLATORS	200	-	-	-	-	-	...	-
JUDICIAL ADMINISTRATORS	71	-	-	-	-	-	...	-
NATIVE HEALERS	31	-	-	-	-	-	...	-
SHEEP WORKERS	276	3	-	-	-	-	...	-
ARTISTS AND PERFORMERS	290	4	-	10	-	-	...	-
DANCERS	6	-	-	1	-	-	...	-
DRUMMERS AND SINGERS	3	-	-	1	-	-	...	-
PAINTERS	70	-	-	1	-	-	...	-
POTTERS	211	4	-	6	-	-	...	-
JEWELERS	1 323	-	-	-	9	-	...	-
HANDWORKING OCCUPATIONS	1 365	-	-	1	9	3	...	-
BASKET MAKERS	156	-	-	-	-	-	...	-
BEADERS	193	-	-	1	-	3	...	-
BUSTLE MAKERS	2	-	-	-	-	-	...	-
CARVERS	54	-	-	-	-	-	...	-
FAN MAKERS	2	-	-	-	-	-	...	-
MOCCASIN MAKERS	20	-	-	-	-	-	...	-
QUILTERS	47	-	-	-	1	-	...	-
RATTLE MAKERS	-	-	-	-	-	-	...	-
WEAVERS	806	-	-	-	6	-	...	-
OTHER HANDWORKING OCCUPATIONS	85	-	-	-	2	-	-	-

TABLE 27. OCCUPATION OF AMERICAN INDIANS, ESKIMOS, AND ALEUTS FOR IDENTIFIED RESERVATIONS: 1980 - CON.

(INCLUDES AMERICAN INDIANS, ESKIMOS, AND ALEUTS IN HOUSEHOLDS WITH ONE OR MORE AMERICAN INDIAN, ESKIMO, OR ALEUT PERSONS. DATA ARE ESTIMATES BASED ON A SAMPLE; SEE INTRODUCTION. FOR MEANING OF SYMBOLS, SEE INTRODUCTION. FOR DEFINITION OF TERMS, SEE APPENDIXES A AND B)

IDENTIFIED RESERVATIONS	AUGUSTINE, CALIF.	BAD RIVER, WIS.	BARONA RANCHERIA, CALIF.	BAY MILLS, MICH.	BENTON PAIUTE, CALIF.	BERRY CREEK RANCHERIA, CALIF.	BIG BEND RANCHERIA, CALIF.	BIG CYPRESS, FLA.
PERSONS, 16 YEARS AND OVER	-	197	79	99	...	-	...	108
WORKING IN 1980 REFERENCE PERIOD	-	153	71	93	...	-	...	102
NOW WORKING								12
MANAGERIAL AND PROFESSIONAL SPECIALTY OCCUPATIONS	-	35	7	15	...	-	...	5
EXECUTIVE, ADMINISTRATIVE, AND MANAGERIAL OCCUPATIONS	-	22	2	10	...	-	...	2
OFFICIALS AND ADMINISTRATORS, PUBLIC ADMINISTRATION	-	14	-	4	...	-	...	1
MANAGEMENT RELATED OCCUPATIONS	-	-	-	1	...	-	...	1
PROFESSIONAL SPECIALTY OCCUPATIONS	-	13	4	5	...	-	...	7
ENGINEERS AND NATURAL SCIENTISTS	-	1	-	4	...	-	...	-
ENGINEERS	-	-	-	-	...	-	...	-
HEALTH DIAGNOSING OCCUPATIONS	-	-	-	-	...	-	...	-
HEALTH ASSESSMENT AND TREATING OCCUPATIONS	-	-	-	-	...	-	...	-
TEACHERS, LIBRARIANS, AND COUNSELORS	-	10	3	-	...	-	...	6
TEACHERS, ELEMENTARY AND SECONDARY SCHOOLS	-	5	1	-	...	-	...	3
TECHNICAL, SALES, AND ADMINISTRATIVE SUPPORT OCCUPATIONS	-	47	14	28	...	-	...	21
HEALTH TECHNOLOGISTS AND TECHNICIANS	-	-	1	-	...	-	...	4
TECHNOLOGISTS AND TECHNICIANS, EXCEPT HEALTH	-	2	-	1	...	-	...	-
SALES OCCUPATIONS	-	2	2	1	...	-	...	2
SUPERVISORS AND PROPRIETORS, SALES OCCUPATIONS	-	-	-	-	...	-	...	-
SALES REPRESENTATIVES, COMMODITIES AND FINANCE	-	-	-	-	...	-	...	-
OTHER SALES OCCUPATIONS	-	-	2	1	...	-	...	2
CASHIERS	-	-	-	1	...	-	...	2
ADMINISTRATIVE SUPPORT OCCUPATIONS, INCLUDING CLERICAL	-	44	11	26	...	-	...	15
COMPUTER EQUIPMENT OPERATORS	-	-	-	-	...	-	...	-
SECRETARIES, STENOGRAPHERS, AND TYPISTS	-	21	4	9	...	-	...	5
FINANCIAL RECORDS PROCESSING OCCUPATIONS	-	12	-	2	...	-	...	-
MAIL AND MESSAGE DISTRIBUTING OCCUPATIONS	-	-	-	-	...	-	...	-
SERVICE OCCUPATIONS	-	49	16	24	...	-	...	32
PRIVATE HOUSEHOLD OCCUPATIONS	-	-	-	-	...	-	...	-
PROTECTIVE SERVICE OCCUPATIONS	-	15	4	5	...	-	...	1
POLICE AND FIREFIGHTERS	-	10	4	2	...	-	...	-
SERVICE OCCUPATIONS, EXCEPT PROTECTIVE AND HOUSEHOLD	-	34	11	19	...	-	...	30
FOOD SERVICE OCCUPATIONS	-	5	1	-	...	-	...	7
CLEANING AND BUILDING SERVICE OCCUPATIONS	-	19	3	11	...	-	...	10
FARMING, FORESTRY, AND FISHING OCCUPATIONS	-	12	4	15	...	-	...	17
FARM OPERATORS AND MANAGERS	-	-	-	-	...	-	...	-
FARM WORKERS AND RELATED OCCUPATIONS	-	12	4	15	...	-	...	17
PRECISION PRODUCTION, CRAFT, AND REPAIR OCCUPATIONS	-	17	11	6	...	-	...	10
MECHANICS AND REPAIRERS	-	1	2	-	...	-	...	1
CONSTRUCTION TRADES	-	10	8	6	...	-	...	7
PRECISION PRODUCTION OCCUPATIONS	-	6	1	-	...	-	...	-
OPERATORS, FABRICATORS, AND LABORERS	-	32	27	11	...	-	...	10
MACHINE OPERATORS AND TENDERS, EXCEPT PRECISION	-	9	2	-	...	-	...	4
FABRICATORS, ASSEMBLERS, INSPECTORS, AND SAMPLERS	-	6	3	-	...	-	...	-
TRANSPORTATION OCCUPATIONS	-	2	9	6	...	-	...	3
MOTOR VEHICLE OPERATORS	-	2	9	4	...	-	...	3
MATERIAL MOVING EQUIPMENT OPERATORS	-	-	-	-	...	-	...	-
HANDLERS, EQUIPMENT CLEANERS, HELPERS, AND LABORERS	-	15	12	3	...	-	...	2
CONSTRUCTION LABORERS	-	6	5	1	...	-	...	-
FREIGHT, STOCK, AND MATERIAL HANDLERS	-	-	-	2	...	-	...	-
TRADITIONAL OCCUPATIONS	-	4	-	1	...	-	...	5
TRIBAL GOVERNMENT OCCUPATIONS	-	4	-	1	...	-	...	2
OFFICIALS AND ADMINISTRATORS	-	4	-	1	...	-	...	2
LEGISLATORS	-	-	-	-	...	-	...	-
JUDICIAL ADMINISTRATORS	-	-	-	-	...	-	...	-
NATIVE HEALERS	-	-	-	-	...	-	...	-
SHEEP HERDERS	-	-	-	-	...	-	...	-
ARTISTS AND PERFORMERS	-	-	-	-	...	-	...	-
DANCERS	-	-	-	-	...	-	...	-
DRUMMERS AND SINGERS	-	-	-	-	...	-	...	-
PAINTERS	-	-	-	-	...	-	...	-
POTTERS	-	-	-	-	...	-	...	-
JEWELERS	-	-	-	-	...	-	...	-
HANDWORKING OCCUPATIONS	-	-	-	-	...	-	...	-
BASKET MAKERS	-	-	-	-	...	-	...	-
BEADERS	-	-	-	-	...	-	...	-
BUSTLE MAKERS	-	-	-	-	...	-	...	-
CARVERS	-	-	-	-	...	-	...	-
FAN MAKERS	-	-	-	-	...	-	...	-
MOCCASIN MAKERS	-	-	-	-	...	-	...	-
QUILTERS	-	-	-	-	...	-	...	-
RATTLE MAKERS	-	-	-	-	...	-	...	-
WEAVERS	-	-	-	-	...	-	...	1
OTHER HANDWORKING OCCUPATIONS	-	-	-	-	...	-	...	-

TABLE 27. OCCUPATION OF AMERICAN INDIANS, ESKIMOS, AND ALEUTS FOR IDENTIFIED RESERVATIONS: 1980 - CON.

(INCLUDES AMERICAN INDIANS, ESKIMOS, AND ALEUTS IN HOUSEHOLDS WITH ONE OR MORE AMERICAN INDIAN, ESKIMO, OR ALEUT PERSONS. DATA ARE ESTIMATES BASED ON A SAMPLE; SEE INTRODUCTION. FOR MEANING OF SYMBOLS, SEE INTRODUCTION. FOR DEFINITION OF TERMS, SEE APPENDIXES A AND C)

IDENTIFIED RESERVATIONS	BIG LAGOON RANCHERIA, CALIF.	BIG PINE RANCHERIA, CALIF.	BISHOP RANCHERIA, CALIF.	BLACKFEET, MONT.	BOIS FORTE (NETT LAKE), MINN.	BRIDGEPORT COLONY, CALIF.	BRIGHTON, FLA.	BURNS, OREG.
PERSONS, 16 YEARS AND OVER WORKING IN 1980 REFERENCE PERIOD	***	79	276	1 665	123	23	132	33
NOW WORKING	***	74	225	1 521	104	20	120	41
MANAGERIAL AND PROFESSIONAL SPECIALTY OCCUPATIONS	***	9	27	252	24	6	11	11
EXECUTIVE, ADMINISTRATIVE, AND MANAGERIAL OCCUPATIONS	***	5	14	117	11	1	7	1
OFFICIALS AND ADMINISTRATORS, PUBLIC ADMINISTRATION	***	4	4	24	6	-	-	-
MANAGEMENT RELATED OCCUPATIONS	***	-	2	33	-	1	3	-
PROFESSIONAL SPECIALTY OCCUPATIONS	***	5	13	134	13	5	4	10
ENGINEERS AND NATURAL SCIENTISTS	***	-	1	3	3	-	-	-
ENGINEERS	***	-	1	1	2	-	-	-
HEALTH DIAGNOSING OCCUPATIONS	***	-	-	-	-	-	-	-
HEALTH ASSESSMENT AND TREATING OCCUPATIONS	***	-	2	9	-	-	-	-
TEACHERS, LIBRARIANS, AND COUNSELORS	***	5	5	75	4	2	3	6
TEACHERS, ELEMENTARY AND SECONDARY SCHOOLS	***	2	2	60	4	1	1	3
TECHNICAL, SALES, AND ADMINISTRATIVE SUPPORT OCCUPATIONS	***	24	58	357	42	2	30	9
HEALTH TECHNOLOGISTS AND TECHNICIANS	***	-	2	16	-	-	3	-
TECHNOLOGISTS AND TECHNICIANS, EXCEPT HEALTH	***	1	2	25	7	1	2	1
SALES OCCUPATIONS	***	6	5	43	-	-	3	-
SUPERVISORS AND PROPRIETORS, SALES OCCUPATIONS	***	2	-	17	-	-	-	-
SALES REPRESENTAYIVES, COMMODITIES AND FINANCE	***	-	-	2	-	-	-	-
OTHER SALES OCCUPATIONS	***	4	5	24	-	-	3	-
CASHIERS	***	1	3	9	-	-	2	-
ADMINISTRATIVE SUPPORT OCCUPATIONS, INCLUDING CLERICAL	***	17	48	273	35	1	21	4
COMPUTER EQUIPMENT OPERATORS	***	-	-	2	-	-	-	-
SECRETARIES, STENOGRAPHERS, AND TYPISTS	***	10	14	100	8	-	5	1
FINANCIAL RECORDS PROCESSING OCCUPATIONS	***	-	8	26	4	-	1	1
MAIL AND MESSAGE DISTRIBUTING OCCUPATIONS	***	-	-	2	1	-	-	-
SERVICE OCCUPATIONS	***	20	67	365	16	8	19	16
PRIVATE HOUSEHOLD OCCUPATIONS	***	-	1	14	-	-	-	2
PROTECTIVE SERVICE OCCUPATIONS	***	2	2	58	2	1	2	1
POLICE AND FIREFIGHTERS	***	-	-	22	2	-	2	1
SERVICE OCCUPATIONS, EXCEPT PROTECTIVE AND HOUSEHOLD	***	18	64	293	14	7	17	13
FOOD SERVICE OCCUPATIONS	***	1	13	90	7	-	5	2
CLEANING AND BUILDING SERVICE OCCUPATIONS	***	11	33	107	4	7	1	10
FARMING, FORESTRY, AND FISHING OCCUPATIONS	***	4	7	196	12	2	30	8
FARM OPERATORS AND MANAGERS	***	-	-	107	-	-	3	-
FARM WORKERS AND RELATED OCCUPATIONS	***	4	7	89	12	2	27	8
PRECISION PRODUCTION, CRAFT, AND REPAIR OCCUPATIONS	***	8	50	185	10	1	16	-
MECHANICS AND REPAIRERS	***	-	7	13	2	-	-	-
CONSTRUCTION TRADES	***	1	16	136	7	1	10	-
PRECISION PRODUCTION OCCUPATIONS	***	-	6	33	1	-	4	-
OPERATORS, FABRICATORS, AND LABORERS	***	13	64	284	17	2	25	13
MACHINE OPERATORS AND TENDERS, EXCEPT PRECISION	***	5	12	71	3	-	7	4
FABRICATORS, ASSEMBLERS, INSPECTORS, AND SAMPLERS	***	1	-	17	1	-	-	-
TRANSPORTATION OCCUPATIONS	***	1	16	69	5	-	16	3
MOTOR VEHICLE OPERATORS	***	1	7	37	3	-	7	2
MATERIAL MOVING EQUIPMENT OPERATORS	***	-	9	32	2	-	9	1
HANDLERS, EQUIPMENT CLEANERS, HELPERS, AND LABORERS	***	6	35	127	8	2	3	8
CONSTRUCTION LABORERS	***	1	21	57	1	2	-	-
FREIGHT, STOCK, AND MATERIAL HANDLERS	***	-	2	12	-	-	-	1
TRADITIONAL OCCUPATIONS	***	-	3	26	2	-	1	2
TRIBAL GOVERNMENT OCCUPATIONS	***	-	1	16	2	-	-	2
OFFICIALS AND ADMINISTRATORS	***	-	1	7	2	-	-	2
LEGISLATORS	***	-	-	7	-	-	-	-
JUDICIAL ADMINISTRATORS	***	-	-	2	-	-	-	-
NATIVE HEALERS	***	-	-	-	-	-	-	-
SHEEP WORKERS	***	-	-	2	-	-	-	-
ARTISTS AND PERFORMERS	***	-	-	-	-	-	-	-
DANCERS	***	-	-	-	-	-	-	-
DRUMMERS AND SINGERS	***	-	-	-	-	-	-	-
PAINTERS	***	-	-	-	-	-	-	-
POTTERS	***	-	-	-	-	-	-	-
JEWELERS	***	-	-	2	-	-	-	1
HANDWORKING OCCUPATIONS	***	-	-	-	-	-	-	-
BASKET MAKERS	***	-	-	2	-	-	-	-
BEADERS	***	-	-	-	-	-	-	-
BUSTLE MAKERS	***	-	-	2	-	-	-	-
CARVERS	***	-	-	-	-	-	-	-
FAN MAKERS	***	-	-	-	-	-	-	-
MOCCASIN MAKERS	***	-	-	-	-	-	-	-
QUILTERS	***	-	-	-	-	-	-	-
RATTLE MAKERS	***	-	-	2	-	-	-	-
WEAVERS	***	-	-	-	-	-	-	-
OTHER HANDWORKING OCCUPATIONS	***	-	-	-	-	-	-	-

TABLE 27. OCCUPATION OF AMERICAN INDIANS, ESKIMOS, AND ALEUTS FOR IDENTIFIED RESERVATIONS: 1980 - CON.

(INCLUDES AMERICAN INDIANS, ESKIMOS, AND ALEUTS IN HOUSEHOLDS WITH ONE OR MORE AMERICAN INDIAN, ESKIMO, OR ALEUT PERSONS. DATA ARE ESTIMATES BASED ON A SAMPLE; SEE INTRODUCTION. FOR MEANING OF SYMBOLS, SEE INTRODUCTION. FOR DEFINITION OF TERMS, SEE APPENDIXES A AND B)

IDENTIFIED RESERVATIONS	CABAZON, CALIF.	CACHIL DEHE RANCHERIA, CALIF.	CAHUILLA, CALIF.	CAMPO, CALIF.	CAMP VERDE, ARIZ.	CANONCITO, N.MEX.	CAPITAN GRANDE, CALIF.	CARSON COLONY, NEV.
PERSONS, 16 YEARS AND OVER								
WORKING IN 1980 REFERENCE PERIOD	...	...	...	17	42	134	-	73
NOW WORKING	...	...	...	17	41	142	-	63
MANAGERIAL AND PROFESSIONAL SPECIALTY OCCUPATIONS	...	...	...	6	6	23	-	6
EXECUTIVE, ADMINISTRATIVE, AND MANAGERIAL OCCUPATIONS	...	...	...	1	2	6	-	4
OFFICIALS AND ADMINISTRATORS, PUBLIC ADMINISTRATION	...	...	...	-	-	1	-	1
MANAGERIAL RELATED OCCUPATIONS	...	...	...	-	1	-	-	1
PROFESSIONAL SPECIALTY OCCUPATIONS	...	...	...	5	4	17	-	-
ENGINEERS AND NATURAL SCIENTISTS	...	...	...	1	-	-	-	-
ENGINEERS	...	...	...	-	-	-	-	-
HEALTH DIAGNOSING OCCUPATIONS	...	...	...	-	-	-	-	-
HEALTH ASSESSMENT AND TREATING OCCUPATIONS	...	...	...	-	-	3	-	-
TEACHERS, LIBRARIANS, AND COUNSELORS	...	...	...	3	4	8	-	-
TEACHERS, ELEMENTARY AND SECONDARY SCHOOLS	...	...	...	-	1	8	-	-
TECHNICAL, SALES, AND ADMINISTRATIVE SUPPORT OCCUPATIONS	...	...	...	1	6	38	-	28
HEALTH TECHNOLOGISTS AND TECHNICIANS	...	...	...	-	1	1	-	4
TECHNOLOGISTS AND TECHNICIANS, EXCEPT HEALTH	...	...	...	-	1	3	-	4
SALES OCCUPATIONS	...	...	...	-	-	4	-	6
SUPERVISORS AND PROPRIETORS, SALES OCCUPATIONS	...	...	...	-	-	-	-	-
SALES REPRESENTATIVES, COMMODITIES AND FINANCE	...	...	...	-	-	-	-	-
OTHER SALES OCCUPATIONS	...	...	...	-	-	4	-	6
CASHIERS	...	...	...	-	-	2	-	-
ADMINISTRATIVE SUPPORT OCCUPATIONS, INCLUDING CLERICAL	...	...	...	1	4	30	-	15
COMPUTER EQUIPMENT OPERATORS	...	...	...	-	-	-	-	-
SECRETARIES, STENOGRAPHERS, AND TYPISTS	...	...	...	1	3	2	-	9
FINANCIAL RECORDS PROCESSING OCCUPATIONS	...	...	...	-	-	2	-	1
MAIL AND MESSAGE DISTRIBUTING OCCUPATIONS	...	...	...	-	-	-	-	-
SERVICE OCCUPATIONS	...	...	...	5	9	31	-	13
PRIVATE HOUSEHOLD OCCUPATIONS	...	...	...	1	-	1	-	-
PROTECTIVE SERVICE OCCUPATIONS	...	...	...	1	2	4	-	4
POLICE AND FIREFIGHTERS	...	...	...	1	1	2	-	-
SERVICE OCCUPATIONS, EXCEPT PROTECTIVE AND HOUSEHOLD	...	...	...	2	7	26	-	10
FOOD SERVICE OCCUPATIONS	...	...	...	1	1	11	-	2
CLEANING AND BUILDING SERVICE OCCUPATIONS	...	...	...	1	3	7	-	6
FARMING, FORESTRY, AND FISHING OCCUPATIONS	...	...	...	1	-	2	-	2
FARM OPERATORS AND MANAGERS	...	...	...	-	-	2	-	-
FARM WORKERS AND RELATED OCCUPATIONS	...	...	...	1	-	-	-	2
PRECISION PRODUCTION, CRAFT, AND REPAIR OCCUPATIONS	...	...	...	1	4	24	-	7
MECHANICS AND REPAIRERS	...	...	...	-	1	7	-	5
CONSTRUCTION TRADES	...	...	...	1	1	7	-	1
PRECISION PRODUCTION OCCUPATIONS	...	...	...	-	2	9	-	-
OPERATORS, FABRICATORS, AND LABORERS	...	...	...	4	14	24	-	17
MACHINE OPERATORS AND TENDERS, EXCEPT PRECISION	...	...	...	-	9	-	-	3
FABRICATORS, ASSEMBLERS, INSPECTORS, AND SAMPLERS	...	...	...	-	1	1	-	-
TRANSPORTATION OCCUPATIONS	...	...	...	1	-	4	-	7
MOTOR VEHICLE OPERATORS	...	...	...	-	-	6	-	3
MATERIAL MOVING EQUIPMENT OPERATORS	...	...	...	1	-	-	-	4
HANDLERS, EQUIPMENT CLEANERS, HELPERS, AND LABORERS	...	...	...	2	4	18	-	6
CONSTRUCTION LABORERS	...	...	...	2	-	9	-	4
FREIGHT, STOCK, AND MATERIAL HANDLERS	...	...	...	-	-	3	-	1
TRADITIONAL OCCUPATIONS	...	...	...	-	3	13	-	1
TRIBAL GOVERNMENT OCCUPATIONS	...	...	...	-	-	1	-	1
OFFICIALS AND ADMINISTRATORS	...	...	...	-	-	1	-	1
LEGISLATORS	...	...	...	-	-	-	-	-
JUDICIAL ADMINISTRATORS	...	...	...	-	-	-	-	-
NATIVE HEALERS	...	...	...	-	-	-	-	-
SHEEP WORKERS	...	...	...	-	-	-	-	-
ARTISTS AND PERFORMERS	...	...	...	-	1	-	-	-
DANCERS	...	...	...	-	-	-	-	-
DRUMMERS AND SINGERS	...	...	...	-	-	-	-	-
PAINTERS	...	...	...	-	1	-	-	-
POTTERS	...	...	...	-	-	9	-	-
JEWELERS	...	...	...	-	2	2	-	-
HANDWORKING OCCUPATIONS	...	...	...	-	-	-	-	-
BASKET MAKERS	...	...	...	-	-	-	-	-
BEADERS	...	...	...	-	-	-	-	-
BUSTLE MAKERS	...	...	...	-	-	-	-	-
CARVERS	...	...	...	-	-	-	-	-
FAN MAKERS	...	...	...	-	-	-	-	-
MOCCASIN MAKERS	...	...	...	-	-	-	-	-
QUILTERS	...	...	...	-	-	-	-	-
RATTLE MAKERS	...	...	...	-	-	2	-	-
WEAVERS	...	...	...	-	2	-	-	-
OTHER HANDWORKING OCCUPATIONS	-	-	-	-	-	-	-	-

TABLE 27. OCCUPATION OF AMERICAN INDIANS, ESKIMOS, AND ALEUTS FOR IDENTIFIED RESERVATIONS: 1980 - CON.

(INCLUDES AMERICAN INDIANS, ESKIMOS, AND ALEUTS IN HOUSEHOLDS WITH ONE OR MORE AMERICAN INDIAN, ESKIMO, OR ALEUT PERSONS. DATA ARE ESTIMATES BASED ON A SAMPLE; SEE INTRODUCTION. FOR MEANING OF SYMBOLS, SEE INTRODUCTION. FOR DEFINITION OF TERMS, SEE APPENDIXES A AND B)

IDENTIFIED RESERVATIONS	CATAWBA, S.C.	CATTARAUGUS, N.Y.	CEDARVILLE RANCHERIA, CALIF.	CHEHALIS, WASH.	CHEMEHUEVI, CALIF.	CHEYENNE RIVER, S.DAK.	CHITIMACHA, LA.	COCHITI PUEBLO, N.MEX.
PERSONS, 16 YEARS AND OVER WORKING IN 1980 REFERENCE PERIOD	395	559	...	52	...	399	65	167
NOW WORKING	356	498	...	46	...	364	56	155
MANAGERIAL AND PROFESSIONAL SPECIALTY OCCUPATIONS	21	75	...	11	...	38	5	43
EXECUTIVE, ADMINISTRATIVE, AND MANAGERIAL OCCUPATIONS	12	31	...	6	...	21	4	14
OFFICIALS AND ADMINISTRATORS, PUBLIC ADMINISTRATION	-	4	...	1	...	13	-	6
MANAGEMENT RELATED OCCUPATIONS	2	6	...	3	...	1	3	3
PROFESSIONAL SPECIALTY OCCUPATIONS	9	43	...	5	...	17	1	31
ENGINEERS AND NATURAL SCIENTISTS	2	2	...	-	...	2	-	-
ENGINEERS	-	2	...	-	...	1	-	-
HEALTH DIAGNOSING OCCUPATIONS	-	-	...	-	...	-	-	-
HEALTH ASSESSMENT AND TREATING OCCUPATIONS	-	15	...	-	...	3	1	1
TEACHERS, LIBRARIANS, AND COUNSELORS	4	17	...	4	...	3	-	20
TEACHERS, ELEMENTARY AND SECONDARY SCHOOLS	-	6	...	2	...	2	-	3
TECHNICAL, SALES, AND ADMINISTRATIVE SUPPORT OCCUPATIONS	53	87	...	11	...	54	11	48
HEALTH TECHNOLOGISTS AND TECHNICIANS	1	5	...	-	...	1	3	1
TECHNOLOGISTS AND TECHNICIANS, EXCEPT HEALTH	7	3	...	1	...	-	1	6
SALES OCCUPATIONS	15	3	...	4	...	3	1	-
SUPERVISORS AND PROPRIETORS, SALES OCCUPATIONS	5	-	...	4	...	1	-	-
SALES REPRESENTATIVES, COMMODITIES AND FINANCE	3	-	...	-	...	-	-	-
OTHER SALES OCCUPATIONS	8	3	...	-	...	2	1	-
CASHIERS	7	1	...	-	...	-	-	-
ADMINISTRATIVE SUPPORT OCCUPATIONS, INCLUDING CLERICAL	30	76	...	5	...	50	6	34
COMPUTER EQUIPMENT OPERATORS	-	3	...	-	...	-	-	3
SECRETARIES, STENOGRAPHERS, AND TYPISTS	3	31	...	1	...	12	2	13
FINANCIAL RECORDS PROCESSING OCCUPATIONS	4	1	...	-	...	8	-	4
MAIL AND MESSAGE DISTRIBUTING OCCUPATIONS	-	-	...	-	...	-	-	-
SERVICE OCCUPATIONS	46	145	...	13	...	144	14	44
PRIVATE HOUSEHOLD OCCUPATIONS	-	-	...	-	...	1	1	2
PROTECTIVE SERVICE OCCUPATIONS	5	4	...	1	...	18	-	1
POLICE AND FIREFIGHTERS	2	3	...	-	...	9	-	-
SERVICE OCCUPATIONS, EXCEPT PROTECTIVE AND HOUSEHOLD	42	142	...	12	...	125	13	37
FOOD SERVICE OCCUPATIONS	11	15	...	5	...	36	4	6
CLEANING AND BUILDING SERVICE OCCUPATIONS	15	43	...	1	...	18	4	17
FARMING, FORESTRY, AND FISHING OCCUPATIONS	2	26	...	7	...	105	1	-
FARM OPERATORS AND MANAGERS	-	-	...	1	...	83	-	-
FARM WORKERS AND RELATED OCCUPATIONS	2	26	...	5	...	22	1	-
PRECISION PRODUCTION, CRAFT, AND REPAIR OCCUPATIONS	107	119	...	2	...	25	22	13
MECHANICS AND REPAIRERS	24	5	...	-	...	5	6	2
CONSTRUCTION TRADES	58	91	...	2	...	15	2	5
PRECISION PRODUCTION OCCUPATIONS	25	23	...	-	...	5	1	6
OPERATORS, FABRICATORS, AND LABORERS	160	103	...	6	...	30	12	17
MACHINE OPERATORS AND TENDERS, EXCEPT PRECISION	86	36	...	-	...	1	1	1
FABRICATORS, ASSEMBLERS, INSPECTORS, AND SAMPLERS	15	7	...	-	...	-	-	-
TRANSPORTATION OCCUPATIONS	23	26	...	1	...	12	11	1
MOTOR VEHICLE OPERATORS	11	7	...	1	...	11	-	1
MATERIAL MOVING EQUIPMENT OPERATORS	12	16	...	-	...	1	6	-
HANDLERS, EQUIPMENT CLEANERS, HELPERS, AND LABORERS	36	34	...	5	...	17	-	14
CONSTRUCTION LABORERS	9	20	...	-	...	1	-	5
FREIGHT, STOCK, AND MATERIAL HANDLERS	10	2	...	-	...	-	-	-
TRADITIONAL OCCUPATIONS	6	3	...	3	...	3	-	7
TRIBAL GOVERNMENT OCCUPATIONS	-	3	...	3	...	1	-	-
OFFICIALS AND ADMINISTRATORS	-	2	...	2	...	-	-	-
LEGISLATORS	-	-	...	-	...	-	-	-
JUDICIAL ADMINISTRATORS	-	1	...	-	...	1	-	-
NATIVE HEALERS	-	-	...	-	...	-	-	-
SHEEP WORKERS	-	-	...	-	...	-	-	-
ARTISTS AND PERFORMERS	6	-	...	-	...	-	-	2
DANCERS	-	-	...	-	...	-	-	-
DRUMMERS AND SINGERS	-	-	...	-	...	-	-	-
PAINTERS	4	-	...	-	...	-	-	-
POTTERS	2	-	...	-	...	-	-	2
JEWELERS	-	-	...	-	...	-	-	6
HANDWORKING OCCUPATIONS	-	-	...	1	...	2	-	-
BASKET MAKERS	-	-	...	1	...	-	-	-
BEADERS	-	-	...	-	...	2	-	-
BUSTLE MAKERS	-	-	...	-	...	-	-	-
CARVERS	-	-	...	-	...	-	-	-
FAN MAKERS	-	-	...	-	...	-	-	-
MOCCASIN MAKERS	-	-	...	-	...	-	-	-
QUILTERS	-	-	...	-	...	-	-	-
RATTLE MAKERS	-	-	...	-	...	-	-	-
WEAVERS	-	-	...	-	...	-	-	-
OTHER HANDWORKING OCCUPATIONS	-	-	...	-	...	-	-	-

TABLE 27. OCCUPATION OF AMERICAN INDIANS, ESKIMOS, AND ALEUTS FOR IDENTIFIED RESERVATIONS: 1980 - CON.

(INCLUDES AMERICAN INDIANS, ESKIMOS, AND ALEUTS IN HOUSEHOLDS WITH ONE OR MORE AMERICAN INDIAN, ESKIMO, OR ALEUT PERSONS. DATA ARE ESTIMATES BASED ON A SAMPLE; SEE INTRODUCTION. FOR MEANING OF SYMBOLS, SEE INTRODUCTION. FOR DEFINITION OF TERMS, SEE APPENDIXES A AND B)

IDENTIFIED RESERVATIONS	COCOPAH, ARIZ.	COEUR D'ALENE, IDAHO	COLD SPRINGS RANCHERIA, CALIF.	COLORADO RIVER, ARIZ.-CALIF.			COLVILLE, WASH.	CORTINA RANCHERIA, CALIF.
				TOTAL	ARIZONA	CALIFORNIA		
PERSONS, 16 YEARS AND OVER	83	146	11	650	643	---	1 304	---
WORKING IN 1980 REFERENCE PERIOD	77	134	11	585	579	---	1 122	---
NOW WORKING							219	---
MANAGERIAL AND PROFESSIONAL SPECIALTY OCCUPATIONS	8	37	-	89	86	---	185	---
EXECUTIVE, ADMINISTRATIVE, AND MANAGERIAL OCCUPATIONS	2	17	-	46	43	---	30	---
OFFICIALS AND ADMINISTRATORS, PUBLIC ADMINISTRATION	2	7	-	12	10	---	23	---
MANAGEMENT RELATED OCCUPATIONS	-	3	-	10	10	---	114	---
PROFESSIONAL SPECIALTY OCCUPATIONS	6	20	-	42	42	---	11	---
ENGINEERS AND NATURAL SCIENTISTS	-	1	-	2	2	---	2	---
ENGINEERS	-	-	-	-	-	---	1	---
HEALTH DIAGNOSING OCCUPATIONS	-	-	-	-	-	---	-	---
HEALTH ASSESSMENT AND TREATING OCCUPATIONS	-	1	-	1	1	---	-	---
TEACHERS, LIBRARIANS, AND COUNSELORS	2	8	-	24	24	---	54	---
TEACHERS, ELEMENTARY AND SECONDARY SCHOOLS	2	7	-	15	15	---	15	---
TECHNICAL, SALES, AND ADMINISTRATIVE SUPPORT OCCUPATIONS	19	55	1	158	155	---	287	---
HEALTH TECHNOLOGISTS AND TECHNICIANS	1	2	-	10	10	---	5	---
TECHNOLOGISTS AND TECHNICIANS, EXCEPT HEALTH	1	4	-	18	17	---	41	---
SALES OCCUPATIONS	1	6	-	15	11	---	36	---
SUPERVISORS AND PROPRIETORS, SALES OCCUPATIONS	-	1	-	1	1	---	7	---
SALES REPRESENTATIVES, COMMODITIES AND FINANCE	-	-	-	6	4	---	6	---
OTHER SALES OCCUPATIONS	1	5	-	6	6	---	23	---
CASHIERS	-	-	-	-	-	---	6	---
ADMINISTRATIVE SUPPORT OCCUPATIONS, INCLUDING CLERICAL	16	43	1	117	117	---	205	---
COMPUTER EQUIPMENT OPERATORS	-	-	-	3	3	---	1	---
SECRETARIES, STENOGRAPHERS, AND TYPISTS	4	12	-	50	50	---	83	---
FINANCIAL RECORDS PROCESSING OCCUPATIONS	1	4	-	8	8	---	13	---
MAIL AND MESSAGE DISTRIBUTING OCCUPATIONS	-	-	-	-	-	---	1	---
SERVICE OCCUPATIONS	15	15	4	148	148	---	153	---
PRIVATE HOUSEHOLD OCCUPATIONS	-	-	-	2	2	---	3	---
PROTECTIVE SERVICE OCCUPATIONS	4	5	-	23	23	---	17	---
POLICE AND FIREFIGHTERS	4	3	-	16	16	---	8	---
SERVICE OCCUPATIONS, EXCEPT PROTECTIVE AND HOUSEHOLD	11	10	4	123	123	---	131	---
FOOD SERVICE OCCUPATIONS	2	1	-	30	30	---	47	---
CLEANING AND BUILDING SERVICE OCCUPATIONS	5	6	1	45	45	---	45	---
FARMING, FORESTRY, AND FISHING OCCUPATIONS	9	19	-	73	73	---	213	---
FARM OPERATORS AND MANAGERS	-	4	-	26	26	---	36	---
FARM WORKERS AND RELATED OCCUPATIONS	9	15	-	47	47	---	177	---
PRECISION PRODUCTION, CRAFT, AND REPAIR OCCUPATIONS	6	8	1	69	69	---	139	---
MECHANICS AND REPAIRERS	3	1	-	30	30	---	39	---
CONSTRUCTION TRADES	2	7	-	22	22	---	81	---
PRECISION PRODUCTION OCCUPATIONS	1	-	1	17	17	---	12	---
OPERATORS, FABRICATORS, AND LABORERS	23	13	4	100	100	---	265	---
MACHINE OPERATORS AND TENDERS, EXCEPT PRECISION	-	2	1	18	18	---	30	---
FABRICATORS, ASSEMBLERS, INSPECTORS, AND SAMPLERS	1	1	-	5	5	---	14	---
TRANSPORTATION OCCUPATIONS	6	3	-	35	35	---	122	---
MOTOR VEHICLE OPERATORS	6	-	-	22	22	---	42	---
MATERIAL MOVING EQUIPMENT OPERATORS	-	3	-	13	13	---	76	---
HANDLERS, EQUIPMENT CLEANERS, HELPERS, AND LABORERS	16	7	2	42	42	---	99	---
CONSTRUCTION LABORERS	4	1	1	21	21	---	24	---
FREIGHT, STOCK, AND MATERIAL HANDLERS	-	1	-	5	5	---	28	---
TRADITIONAL OCCUPATIONS	2	-	1	13	13	---	27	---
TRIBAL GOVERNMENT OCCUPATIONS	2	-	1	8	8	---	18	---
OFFICIALS AND ADMINISTRATORS	2	-	-	5	5	---	7	---
LEGISLATORS	-	-	-	-	-	---	9	---
JUDICIAL ADMINISTRATORS	-	-	-	3	3	---	2	---
NATIVE HEALERS	-	-	-	-	-	---	-	---
SHEEP WORKERS	-	-	-	-	-	---	1	---
ARTISTS AND PERFORMERS	-	-	-	1	1	---	-	---
DANCERS	-	-	-	-	-	---	-	---
DRUMMERS AND SINGERS	-	-	-	-	-	---	1	---
PAINTERS	-	-	-	1	1	---	-	---
POTTERS	-	-	-	2	2	---	2	---
JEWELERS	-	-	-	2	2	---	8	---
HANDWORKING OCCUPATIONS	-	-	-	-	-	---	-	---
BASKET MAKERS	-	-	-	-	-	---	4	---
BEADERS	-	-	-	-	-	---	-	---
BUSTLE MAKERS	-	-	-	-	-	---	-	---
CARVERS	-	-	-	-	-	---	-	---
FAN MAKERS	-	-	-	-	-	---	-	---
MOCCASIN MAKERS	-	-	-	-	-	---	-	---
QUILTERS	-	-	-	-	-	---	2	---
RATTLE MAKERS	-	-	-	-	-	---	-	---
WEAVERS	-	-	-	2	2	---	-	---
OTHER HANDWORKING OCCUPATIONS	-	-	-	-	-	---	-	---

TABLE 27. OCCUPATION OF AMERICAN INDIANS, ESKIMOS, AND ALEUTS FOR IDENTIFIED RESERVATIONS: 1980 — CON.

(INCLUDES AMERICAN INDIANS, ESKIMOS, AND ALEUTS IN HOUSEHOLDS WITH ONE OR MORE AMERICAN INDIAN, ESKIMO, OR ALEUT PERSONS. DATA ARE ESTIMATES BASED ON A SAMPLE; SEE INTRODUCTION. FOR MEANING OF SYMBOLS, SEE INTRODUCTION. FOR DEFINITION OF TERMS, SEE APPENDIXES A AND B)

IDENTIFIED RESERVATIONS	COUSHATTA, LA.	COYOTE VALLEY RANCHERIA, CALIF.	CROW, MONT.	CROW CREEK, S.DAK.	CUYAPAIPE, CALIF.	DEER CREEK, MINN.	DRESSLER-VILLE COLONY, NEV.	DRY CREEK RANCHERIA, CALIF.
PERSONS, 16 YEARS AND OVER WORKING IN 1980 REFERENCE PERIOD	...	-	1 039	322	...	...	50	4
NOW WORKING	...	-	943	261	...	...	47	3
MANAGERIAL AND PROFESSIONAL SPECIALTY OCCUPATIONS	...	-	196	37	...	...	8	-
EXECUTIVE, ADMINISTRATIVE, AND MANAGERIAL OCCUPATIONS	...	-	89	22	...	...	6	-
OFFICIALS AND ADMINISTRATORS, PUBLIC ADMINISTRATION	...	-	31	10	...	...	1	-
MANAGEMENT RELATED OCCUPATIONS	...	-	25	2	...	...	-	-
PROFESSIONAL SPECIALTY OCCUPATIONS	...	-	107	15	...	...	2	-
ENGINEERS AND NATURAL SCIENTISTS	...	-	7	-	...	...	-	-
ENGINEERS	...	-	1	-	...	...	-	-
HEALTH DIAGNOSING OCCUPATIONS	...	-	-	-	...	...	-	-
HEALTH ASSESSMENT AND TREATING OCCUPATIONS	...	-	6	-	...	...	-	-
TEACHERS, LIBRARIANS, AND COUNSELORS	...	-	78	13	...	...	2	-
TEACHERS, ELEMENTARY AND SECONDARY SCHOOLS	...	-	58	12	...	...	-	-
TECHNICAL, SALES, AND ADMINISTRATIVE SUPPORT OCCUPATIONS	...	-	272	75	...	...	16	1
HEALTH TECHNOLOGISTS AND TECHNICIANS	...	-	8	-	...	...	-	-
TECHNOLOGISTS AND TECHNICIANS, EXCEPT HEALTH	...	-	30	10	...	...	-	-
SALES OCCUPATIONS	...	-	19	5	...	...	4	-
SUPERVISORS AND PROPRIETORS, SALES OCCUPATIONS	...	-	6	2	...	...	-	-
SALES REPRESENTATIVES, COMMODITIES AND FINANCE	...	-	7	2	...	...	-	-
OTHER SALES OCCUPATIONS	...	-	7	2	...	...	4	-
CASHIERS	...	-	1	-	...	...	-	-
ADMINISTRATIVE SUPPORT OCCUPATIONS, INCLUDING CLERICAL	...	-	216	60	...	...	12	1
COMPUTER EQUIPMENT OPERATORS	...	-	-	-	...	...	-	-
SECRETARIES, STENOGRAPHERS, AND TYPISTS	...	-	88	23	...	...	-	-
FINANCIAL RECORDS PROCESSING OCCUPATIONS	...	-	14	2	...	...	1	-
MAIL AND MESSAGE DISTRIBUTING OCCUPATIONS	...	-	5	-	...	...	-	-
SERVICE OCCUPATIONS	...	-	250	96	...	...	8	1
PRIVATE HOUSEHOLD OCCUPATIONS	...	-	2	-	...	...	-	-
PROTECTIVE SERVICE OCCUPATIONS	...	-	27	8	...	...	4	-
POLICE AND FIREFIGHTERS	...	-	18	3	...	...	4	-
SERVICE OCCUPATIONS, EXCEPT PROTECTIVE AND HOUSEHOLD	...	-	220	88	...	...	4	1
FOOD SERVICE OCCUPATIONS	...	-	63	28	...	...	-	-
CLEANING AND BUILDING SERVICE OCCUPATIONS	...	-	88	26	...	...	-	-
FARMING, FORESTRY, AND FISHING OCCUPATIONS	...	-	91	42	...	...	-	-
FARM OPERATORS AND MANAGERS	...	-	50	21	...	...	-	-
FARM WORKERS AND RELATED OCCUPATIONS	...	-	41	21	...	...	-	-
PRECISION PRODUCTION, CRAFT, AND REPAIR OCCUPATIONS	...	-	76	21	...	...	4	1
MECHANICS AND REPAIRERS	...	-	13	-	...	...	4	-
CONSTRUCTION TRADES	...	-	40	14	...	...	-	1
PRECISION PRODUCTION OCCUPATIONS	...	-	14	7	...	...	-	-
OPERATORS, FABRICATORS, AND LABORERS	...	-	133	44	...	...	15	1
MACHINE OPERATORS AND TENDERS, EXCEPT PRECISION	...	-	2	2	...	...	-	1
FABRICATORS, ASSEMBLERS, INSPECTORS, AND SAMPLERS	...	-	8	2	...	...	5	-
TRANSPORTATION OCCUPATIONS	...	-	56	13	...	...	3	-
MOTOR VEHICLE OPERATORS	...	-	21	13	...	...	3	-
MATERIAL MOVING EQUIPMENT OPERATORS	...	-	36	-	...	...	-	-
HANDLERS, EQUIPMENT CLEANERS, HELPERS, AND LABORERS	...	-	66	28	...	...	6	-
CONSTRUCTION LABORERS	...	-	26	14	...	...	2	-
FREIGHT, STOCK, AND MATERIAL HANDLERS	...	-	6	3	...	...	2	-
TRADITIONAL OCCUPATIONS	...	-	20	7	...	...	-	-
TRIBAL GOVERNMENT OCCUPATIONS	...	-	16	2	...	...	-	-
OFFICIALS AND ADMINISTRATORS	...	-	12	-	...	...	-	-
LEGISLATORS	...	-	-	2	...	...	-	-
JUDICIAL ADMINISTRATORS	...	-	3	-	...	...	-	-
NATIVE HEALERS	...	-	-	-	...	...	-	-
SHEEP WORKERS	...	-	-	-	...	...	-	-
ARTISTS AND PERFORMERS	...	-	-	1	...	...	-	-
DANCERS	...	-	-	-	...	...	-	-
DRUMMERS AND SINGERS	...	-	-	-	...	...	-	-
PAINTERS	...	-	-	1	...	...	-	-
POTTERS	...	-	-	-	...	...	-	-
JEWELERS	...	-	-	-	...	...	-	-
HANDWORKING OCCUPATIONS	...	-	5	4	...	...	-	-
BASKET MAKERS	...	-	-	-	...	...	-	-
BEADERS	...	-	5	1	...	...	-	-
BUSTLE MAKERS	...	-	-	-	...	...	-	-
CARVERS	...	-	-	-	...	...	-	-
FAN MAKERS	...	-	-	-	...	...	-	-
MOCCASIN MAKERS	...	-	-	-	...	...	-	-
QUILTERS	...	-	-	3	...	...	-	-
RATTLE MAKERS	...	-	-	-	...	...	-	-
WEAVERS	...	-	-	-	...	...	-	-
OTHER HANDWORKING OCCUPATIONS	-	-	-	-	-	-	-	-

TABLE 37. OCCUPATION OF AMERICAN INDIANS, ESKIMOS, AND ALEUTS FOR IDENTIFIED RESERVATIONS: 1980 - CON.

(INCLUDES AMERICAN INDIANS, ESKIMOS, AND ALEUTS IN HOUSEHOLDS WITH ONE OR MORE AMERICAN INDIAN, ESKIMO, OR ALEUT PERSONS. DATA ARE ESTIMATES BASED ON A SAMPLE; SEE INTRODUCTION. FOR MEANING OF SYMBOLS, SEE INTRODUCTION. FOR DEFINITION OF TERMS, SEE APPENDIXES A AND B)

IDENTIFIED RESERVATIONS	BUCK VALLEY, IDAHO-NEV.			BUCKWATER, NEV.	EASTERN CHEROKEE, N.C.	EASTERN PEQUOT, CONN.	ELY COLONY, NEV.	ENTERPRISE RANCHERIA, CALIF.
	TOTAL	IDAHO	NEVADA					
PERSONS, 16 YEARS AND OVER	278	40	238	40	1 800	---	21	---
WORKING IN 1980 REFERENCE PERIOD	236	32	205	37	1 660	---	20	---
NOW WORKING							1	---
MANAGERIAL AND PROFESSIONAL SPECIALTY OCCUPATIONS	33	3	30	4	193	---	-	---
EXECUTIVE, ADMINISTRATIVE, AND MANAGERIAL OCCUPATIONS	20	3	17	3	105	---	-	---
OFFICIALS AND ADMINISTRATORS, PUBLIC ADMINISTRATION	7	-	7	1	15	---	-	---
MANAGEMENT RELATED OCCUPATIONS	1	-	1	-	7	---	1	---
PROFESSIONAL SPECIALTY OCCUPATIONS	13	-	13	1	88	---	-	---
ENGINEERS AND NATURAL SCIENTISTS	-	-	-	-	4	---	-	---
ENGINEERS	-	-	-	-	4	---	-	---
HEALTH DIAGNOSING OCCUPATIONS	-	-	-	-	-	---	-	---
HEALTH ASSESSMENT AND TREATING OCCUPATIONS	3	-	3	1	8	---	-	---
TEACHERS, LIBRARIANS, AND COUNSELORS	6	-	6	-	43	---	1	---
TEACHERS, ELEMENTARY AND SECONDARY SCHOOLS	5	-	5	-	22	---	1	---
TECHNICAL, SALES, AND ADMINISTRATIVE SUPPORT OCCUPATIONS	62	8	54	10	340	---	1	---
HEALTH TECHNOLOGISTS AND TECHNICIANS	6	1	4	-	17	---	-	---
TECHNOLOGISTS AND TECHNICIANS, EXCEPT HEALTH	6	1	5	-	29	---	-	---
SALES OCCUPATIONS	-	-	-	-	79	---	-	---
SUPERVISORS AND PROPRIETORS, SALES OCCUPATIONS	-	-	-	-	12	---	-	---
SALES REPRESENTATIVES, COMMODITIES AND FINANCE	-	-	-	-	5	---	-	---
OTHER SALES OCCUPATIONS	-	-	-	-	62	---	-	---
CASHIERS	-	-	-	-	19	---	1	---
ADMINISTRATIVE SUPPORT OCCUPATIONS, INCLUDING CLERICAL	50	5	45	10	215	---	-	---
COMPUTER EQUIPMENT OPERATORS	-	-	-	-	1	---	1	---
SECRETARIES, STENOGRAPHERS, AND TYPISTS	18	4	14	5	66	---	-	---
FINANCIAL RECORDS PROCESSING OCCUPATIONS	9	-	9	-	11	---	-	---
MAIL AND MESSAGE DISTRIBUTING OCCUPATIONS	2	-	2	-	6	---	6	---
SERVICE OCCUPATIONS	80	6	74	6	452	---	-	---
PRIVATE HOUSEHOLD OCCUPATIONS	1	-	1	-	4	---	-	---
PROTECTIVE SERVICE OCCUPATIONS	7	-	7	1	47	---	-	---
POLICE AND FIREFIGHTERS	7	-	7	1	21	---	-	---
SERVICE OCCUPATIONS, EXCEPT PROTECTIVE AND HOUSEHOLD	73	6	66	5	401	---	6	---
FOOD SERVICE OCCUPATIONS	13	1	12	3	90	---	-	---
CLEANING AND BUILDING SERVICE OCCUPATIONS	26	-	26	1	158	---	4	---
FARMING, FORESTRY, AND FISHING OCCUPATIONS	45	17	28	8	78	---	-	---
FARM OPERATORS AND MANAGERS	32	12	20	6	1	---	-	---
FARM WORKERS AND RELATED OCCUPATIONS	13	5	8	2	77	---	-	---
PRECISION PRODUCTION, CRAFT, AND REPAIR OCCUPATIONS	11	1	9	-	178	---	3	---
MECHANICS AND REPAIRERS	2	-	2	-	29	---	1	---
CONSTRUCTION TRADES	8	1	7	-	80	---	2	---
PRECISION PRODUCTION OCCUPATIONS	-	-	-	-	67	---	-	---
OPERATORS, FABRICATORS, AND LABORERS	45	5	41	12	482	---	9	---
MACHINE OPERATORS AND TENDERS, EXCEPT PRECISION	3	-	3	-	190	---	-	---
FABRICATORS, ASSEMBLERS, INSPECTORS, AND SAMPLERS	-	-	-	-	51	---	-	---
TRANSPORTATION OCCUPATIONS	16	1	15	6	96	---	-	---
MOTOR VEHICLE OPERATORS	10	1	8	1	66	---	-	---
MATERIAL MOVING EQUIPMENT OPERATORS	6	-	6	5	30	---	-	---
HANDLERS, EQUIPMENT CLEANERS, HELPERS, AND LABORERS	26	4	23	6	145	---	9	---
CONSTRUCTION LABORERS	11	2	9	2	27	---	3	---
FREIGHT, STOCK, AND MATERIAL HANDLERS	-	-	-	-	17	---	-	---
TRADITIONAL OCCUPATIONS	2	-	2	-	77	---	-	---
TRIBAL GOVERNMENT OCCUPATIONS	2	-	2	-	7	---	-	---
OFFICIALS AND ADMINISTRATORS	1	-	1	-	6	---	-	---
LEGISLATORS	-	-	-	-	1	---	-	---
JUDICIAL ADMINISTRATORS	1	-	1	-	-	---	-	---
NATIVE HEALERS	-	-	-	-	-	---	-	---
SHEEP WORKERS	-	-	-	-	7	---	-	---
ARTISTS AND PERFORMERS	-	-	-	-	4	---	-	---
DANCERS	-	-	-	-	1	---	-	---
DRUMMERS AND SINGERS	-	-	-	-	-	---	-	---
PAINTERS	-	-	-	-	1	---	-	---
POTTERS	-	-	-	-	2	---	-	---
JEWELERS	-	-	-	-	61	---	-	---
HANDWORKING OCCUPATIONS	-	-	-	-	20	---	-	---
BASKET MAKERS	-	-	-	-	6	---	-	---
BEADERS	-	-	-	-	-	---	-	---
BUSTLE MAKERS	-	-	-	-	8	---	-	---
CARVERS	-	-	-	-	2	---	-	---
FAN MAKERS	-	-	-	-	4	---	-	---
MOCCASIN MAKERS	-	-	-	-	6	---	-	---
QUILTERS	-	-	-	-	-	---	-	---
RATTLE MAKERS	-	-	-	-	-	---	-	---
WEAVERS	-	-	-	-	15	---	-	---
OTHER HANDWORKING OCCUPATIONS	-	-	-	-				

TABLE 27. OCCUPATION OF AMERICAN INDIANS, ESKIMOS, AND ALEUTS FOR IDENTIFIED RESERVATIONS: 1980 - CON.

(INCLUDES AMERICAN INDIANS, ESKIMOS, AND ALEUTS IN HOUSEHOLDS WITH ONE OR MORE AMERICAN INDIAN, ESKIMO, OR ALEUT PERSONS. DATA ARE ESTIMATES BASED ON A SAMPLE; SEE INTRODUCTION. FOR MEANING OF SYMBOLS, SEE INTRODUCTION. FOR DEFINITION OF TERMS, SEE APPENDIXES A AND B)

IDENTIFIED RESERVATIONS	FALLON COLONY, NEV.	FALLON, NEV.	FLANDREAU, S.DAK.	FLATHEAD, MONT.	FOND DU LAC, MINN.	FORT APACHE, ARIZ.	FORT BELKNAP, MONT.	FORT BERTHOLD, N.DAK.
PERSONS, 16 YEARS AND OVER								
WORKING IN 1980 REFERENCE PERIOD	16	100	40	1 216	142	1 837	493	748
NOW WORKING	14	84	32	1 053	116	1 700	423	618
MANAGERIAL AND PROFESSIONAL SPECIALTY OCCUPATIONS	-	9	5	198	9	167	93	102
EXECUTIVE, ADMINISTRATIVE, AND MANAGERIAL OCCUPATIONS	-	1	3	100	3	73	33	41
OFFICIALS AND ADMINISTRATORS, PUBLIC ADMINISTRATION	-	-	1	22	-	17	6	21
MANAGEMENT RELATED OCCUPATIONS	-	-	-	30	-	17	8	4
PROFESSIONAL SPECIALTY OCCUPATIONS	-	8	2	98	3	95	60	62
ENGINEERS AND NATURAL SCIENTISTS	-	1	-	10	-	7	2	-
ENGINEERS	-	-	-	5	-	5	1	-
HEALTH DIAGNOSING OCCUPATIONS	-	-	-	1	-	1	-	1
HEALTH ASSESSMENT AND TREATING OCCUPATIONS	-	1	-	7	1	8	3	9
TEACHERS, LIBRARIANS, AND COUNSELORS	-	5	2	49	2	42	35	37
TEACHERS, ELEMENTARY AND SECONDARY SCHOOLS	-	-	1	20	-	30	27	21
TECHNICAL, SALES, AND ADMINISTRATIVE SUPPORT OCCUPATIONS	-	24	11	241	21	422	105	144
HEALTH TECHNOLOGISTS AND TECHNICIANS	-	1	-	5	3	33	8	-
TECHNOLOGISTS AND TECHNICIANS, EXCEPT HEALTH	-	-	-	24	1	16	6	11
SALES OCCUPATIONS	-	1	-	44	-	72	4	4
SUPERVISORS AND PROPRIETORS, SALES OCCUPATIONS	-	-	-	8	-	5	2	3
SALES REPRESENTATIVES, COMMODITIES AND FINANCE	-	-	-	8	-	-	1	-
OTHER SALES OCCUPATIONS	-	1	-	28	-	67	1	1
CASHIERS	-	-	-	7	-	36	-	1
ADMINISTRATIVE SUPPORT OCCUPATIONS, INCLUDING CLERICAL	-	21	11	148	17	300	88	132
COMPUTER EQUIPMENT OPERATORS	-	-	-	5	-	1	-	-
SECRETARIES, STENOGRAPHERS, AND TYPISTS	-	8	5	49	1	92	51	61
FINANCIAL RECORDS PROCESSING OCCUPATIONS	-	-	1	19	3	10	4	3
MAIL AND MESSAGE DISTRIBUTING OCCUPATIONS	-	-	-	5	3	2	3	-
SERVICE OCCUPATIONS	7	22	36	215	40	479	106	204
PRIVATE HOUSEHOLD OCCUPATIONS	-	1	-	4	-	4	-	3
PROTECTIVE SERVICE OCCUPATIONS	-	1	1	19	1	74	14	38
POLICE AND FIREFIGHTERS	-	1	1	13	1	47	7	28
SERVICE OCCUPATIONS, EXCEPT PROTECTIVE AND HOUSEHOLD	7	20	35	191	39	402	92	163
FOOD SERVICE OCCUPATIONS	4	3	4	53	11	105	20	40
CLEANING AND BUILDING SERVICE OCCUPATIONS	-	9	9	51	15	144	31	59
FARMING, FORESTRY, AND FISHING OCCUPATIONS	2	21	3	194	3	133	60	83
FARM OPERATORS AND MANAGERS	-	13	-	67	-	-	28	57
FARM WORKERS AND RELATED OCCUPATIONS	2	8	3	127	3	133	32	26
PRECISION PRODUCTION, CRAFT, AND REPAIR OCCUPATIONS	4	8	1	131	22	143	55	70
MECHANICS AND REPAIRERS	-	5	-	34	6	36	13	4
CONSTRUCTION TRADES	1	4	-	79	6	85	29	27
PRECISION PRODUCTION OCCUPATIONS	1	-	1	13	8	22	3	15
OPERATORS, FABRICATORS, AND LABORERS	1	14	4	218	41	476	67	99
MACHINE OPERATORS AND TENDERS, EXCEPT PRECISION	-	1	1	59	9	77	1	7
FABRICATORS, ASSEMBLERS, INSPECTORS, AND SAMPLERS	-	-	-	13	6	23	2	13
TRANSPORTATION OCCUPATIONS	1	7	1	49	4	131	24	33
MOTOR VEHICLE OPERATORS	1	1	1	25	2	65	13	14
MATERIAL MOVING EQUIPMENT OPERATORS	-	6	-	22	1	66	11	18
HANDLERS, EQUIPMENT CLEANERS, HELPERS, AND LABORERS	-	6	2	98	22	246	40	43
CONSTRUCTION LABORERS	-	2	-	22	-	55	9	27
FREIGHT, STOCK, AND MATERIAL HANDLERS	-	1	-	7	2	76	4	5
TRADITIONAL OCCUPATIONS	3	1	-	20	7	17	6	24
TRIBAL GOVERNMENT OCCUPATIONS	1	1	-	10	4	2	3	14
OFFICIALS AND ADMINISTRATORS	1	1	-	9	2	1	3	9
LEGISLATORS	-	-	-	1	2	1	-	5
JUDICIAL ADMINISTRATORS	-	-	-	-	-	-	-	-
NATIVE HEALERS	-	-	-	-	-	-	-	-
SHEEP WORKERS	-	-	-	-	-	-	-	-
ARTISTS AND PERFORMERS	-	-	-	-	-	1	-	-
DANCERS	-	-	-	-	-	-	-	-
DRUMMERS AND SINGERS	-	-	-	-	-	-	-	-
PAINTERS	-	-	-	-	-	1	-	-
POTTERS	-	-	-	-	-	-	-	-
JEWELERS	-	-	-	-	-	1	-	-
HANDWORKING OCCUPATIONS	1	-	-	9	3	12	1	20
BASKET MAKERS	-	-	-	-	-	1	-	3
BEADERS	1	-	-	9	-	-	-	14
BUSTLE MAKERS	-	-	-	-	-	-	-	-
CARVERS	-	-	-	4	-	1	-	-
FAN MAKERS	-	-	-	-	-	-	-	-
MOCCASIN MAKERS	-	-	-	-	-	-	-	3
QUILTERS	-	-	-	-	-	2	-	2
RATTLE MAKERS	-	-	-	-	-	-	1	-
WEAVERS	-	-	-	-	1	8	-	-
OTHER HANDWORKING OCCUPATIONS	-	-	-	-	2	-	-	-

TABLE 27. OCCUPATION OF AMERICAN INDIANS, ESKIMOS, AND ALEUTS FOR IDENTIFIED RESERVATIONS: 1980 - CON.

(INCLUDES AMERICAN INDIANS, ESKIMOS, AND ALEUTS IN HOUSEHOLDS WITH ONE OR MORE AMERICAN INDIAN, ESKIMO, OR ALEUT PERSONS. DATA ARE ESTIMATES BASED ON A SAMPLE; SEE INTRODUCTION. FOR MEANING OF SYMBOLS, SEE INTRODUCTION. FOR DEFINITION OF TERMS, SEE APPENDIXES A AND B)

IDENTIFIED RESERVATIONS	FORT BIDWELL, CALIF.	FORT HALL, IDAHO	FORT INDEPENDENCE, CALIF.	FORT MCDERMITT, NEV.-OREG.			FORT MCDOWELL, ARIZ.	FORT MOJAVE, ARIZ.-CALIF.-NEV.
				TOTAL	NEVADA	OREGON		TOTAL
PERSONS, 16 YEARS AND OVER	19	673	16	101	101	-	129	39
WORKING IN 1980 REFERENCE PERIOD	15	613	14	89	89	-	114	33
NOW WORKING							15	1
MANAGERIAL AND PROFESSIONAL SPECIALTY OCCUPATIONS	9	101	1	6	6	-	7	-
EXECUTIVE, ADMINISTRATIVE, AND MANAGERIAL OCCUPATIONS	8	46	1	4	4	-	1	-
OFFICIALS AND ADMINISTRATORS, PUBLIC ADMINISTRATION	-	17	-	-	-	-	1	-
MANAGEMENT RELATED OCCUPATIONS	5	5	1	2	2	-	8	1
PROFESSIONAL SPECIALTY OCCUPATIONS	1	55	-	-	-	-	1	-
ENGINEERS AND NATURAL SCIENTISTS	-	2	-	-	-	-	-	-
ENGINEERS	-	2	-	-	-	-	-	-
HEALTH DIAGNOSING OCCUPATIONS	-	-	-	-	-	-	-	-
HEALTH ASSESSMENT AND TREATING OCCUPATIONS	-	8	-	1	1	-	4	-
TEACHERS, LIBRARIANS, AND COUNSELORS	1	24	-	1	1	-	3	-
TEACHERS, ELEMENTARY AND SECONDARY SCHOOLS	-	14	-	14	14	-	21	10
TECHNICAL, SALES, AND ADMINISTRATIVE SUPPORT OCCUPATIONS	4	136	6	-	-	-	1	1
HEALTH TECHNOLOGISTS AND TECHNICIANS	1	7	-	-	-	-	-	-
TECHNOLOGISTS AND TECHNICIANS, EXCEPT HEALTH	-	16	-	-	-	-	3	1
SALES OCCUPATIONS	-	13	1	-	-	-	1	-
SUPERVISORS AND PROPRIETORS, SALES OCCUPATIONS	-	1	-	-	-	-	-	-
SALES REPRESENTATIVES, COMMODITIES AND FINANCE	-	3	-	-	-	-	1	1
OTHER SALES OCCUPATIONS	-	9	1	-	-	-	1	-
CASHIERS	-	4	1	-	-	-	-	-
ADMINISTRATIVE SUPPORT OCCUPATIONS, INCLUDING CLERICAL	3	100	5	14	14	-	17	8
COMPUTER EQUIPMENT OPERATORS	-	1	-	-	-	-	-	-
SECRETARIES, STENOGRAPHERS, AND TYPISTS	2	42	2	6	6	-	5	3
FINANCIAL RECORDS PROCESSING OCCUPATIONS	-	4	-	1	1	-	-	-
MAIL AND MESSAGE DISTRIBUTING OCCUPATIONS	-	-	-	-	-	-	-	-
SERVICE OCCUPATIONS	-	104	3	32	32	-	33	11
PRIVATE HOUSEHOLD OCCUPATIONS	-	3	-	-	-	-	2	-
PROTECTIVE SERVICE OCCUPATIONS	-	22	-	2	2	-	1	2
POLICE AND FIREFIGHTERS	-	12	-	2	2	-	1	2
SERVICE OCCUPATIONS, EXCEPT PROTECTIVE AND HOUSEHOLD	-	81	3	29	29	-	31	9
FOOD SERVICE OCCUPATIONS	-	17	-	4	4	-	7	-
CLEANING AND BUILDING SERVICE OCCUPATIONS	-	27	3	16	16	-	11	2
FARMING, FORESTRY, AND FISHING OCCUPATIONS	-	75	-	11	11	-	2	11
FARM OPERATORS AND MANAGERS	-	36	-	5	5	-	-	-
FARM WORKERS AND RELATED OCCUPATIONS	-	39	-	5	5	-	2	11
PRECISION PRODUCTION, CRAFT, AND REPAIR OCCUPATIONS	2	82	2	22	22	-	10	-
MECHANICS AND REPAIRERS	-	29	2	6	6	-	4	-
CONSTRUCTION TRADES	1	31	-	15	15	-	1	-
PRECISION PRODUCTION OCCUPATIONS	1	18	4	16	16	-	5	6
OPERATORS, FABRICATORS, AND LABORERS	3	154	-	-	-	-	42	-
MACHINE OPERATORS AND TENDERS, EXCEPT PRECISION	-	12	-	4	4	-	10	-
FABRICATORS, ASSEMBLERS, INSPECTORS, AND SAMPLERS	-	25	-	3	3	-	3	1
TRANSPORTATION OCCUPATIONS	1	74	-	3	3	-	14	3
MOTOR VEHICLE OPERATORS	-	34	-	3	3	-	5	2
MATERIAL MOVING EQUIPMENT OPERATORS	1	37	-	-	-	-	9	1
HANDLERS, EQUIPMENT CLEANERS, HELPERS, AND LABORERS	2	42	4	5	5	-	16	2
CONSTRUCTION LABORERS	1	10	1	2	2	-	5	-
FREIGHT, STOCK, AND MATERIAL HANDLERS	-	5	-	-	-	-	4	-
TRADITIONAL OCCUPATIONS	-	22	-	1	1	-	6	-
TRIBAL GOVERNMENT OCCUPATIONS	-	5	-	1	1	-	1	-
OFFICIALS AND ADMINISTRATORS	-	3	-	1	1	-	1	-
LEGISLATORS	-	2	-	-	-	-	-	-
JUDICIAL ADMINISTRATORS	-	-	-	-	-	-	-	-
NATIVE HEALERS	-	-	-	-	-	-	-	-
SHEEP WORKERS	-	-	-	-	-	-	-	-
ARTISTS AND PERFORMERS	-	-	-	-	-	-	-	-
DANCERS	-	-	-	-	-	-	-	-
DRUMMERS AND SINGERS	-	-	-	-	-	-	1	-
PAINTERS	-	-	-	-	-	-	3	-
POTTERS	-	4	-	-	-	-	-	-
JEWELERS	-	13	-	-	-	-	-	-
HANDWORKING OCCUPATIONS	-	1	-	-	-	-	1	-
BASKET MAKERS	-	7	-	-	-	-	1	-
BEADERS	-	-	-	-	-	-	-	-
BUSTLE MAKERS	-	-	-	-	-	-	-	-
CARVERS	-	-	-	-	-	-	-	-
FAN MAKERS	-	2	-	-	-	-	-	-
MOCCASIN MAKERS	-	-	-	-	-	-	2	-
QUILTERS	-	-	-	-	-	-	-	-
RATTLE MAKERS	-	-	-	-	-	-	-	-
WEAVERS	-	3	-	-	-	-	-	-
OTHER HANDWORKING OCCUPATIONS								

TABLE 27. OCCUPATION OF AMERICAN INDIANS, ESKIMOS, AND ALEUTS FOR IDENTIFIED RESERVATIONS: 1980 - CON.

(INCLUDES AMERICAN INDIANS, ESKIMOS, AND ALEUTS IN HOUSEHOLDS WITH ONE OR MORE AMERICAN INDIAN, ESKIMO, OR ALEUT PERSONS. DATA ARE ESTIMATES BASED ON A SAMPLE; SEE INTRODUCTION. FOR MEANING OF SYMBOLS, SEE INTRODUCTION. FOR DEFINITION OF TERMS, SEE APPENDIXES A AND B)

IDENTIFIED RESERVATIONS	FORT MOJAVE ARIZ.-CALIF.-NEV. - CON.			FORT PECK, MONT.	FORT TOTTEN, N.DAK.	FORT YUMA, ARIZ.-CALIF.		
	ARIZONA	CALIFORNIA	NEVADA			TOTAL	ARIZONA	CALIFORNIA
PERSONS, 16 YEARS AND OVER WORKING IN 1980 REFERENCE PERIOD	39	-	-	1 262	462	339	38	302
NOW WORKING	33	-	-	1 057	387	271	29	242
MANAGERIAL AND PROFESSIONAL SPECIALTY OCCUPATIONS	1	-	-	143	61	48	6	41
EXECUTIVE, ADMINISTRATIVE, AND MANAGERIAL OCCUPATIONS	-	-	-	62	27	23	2	22
OFFICIALS AND ADMINISTRATORS, PUBLIC ADMINISTRATION	-	-	-	19	6	14	1	13
MANAGEMENT RELATED OCCUPATIONS	1	-	-	19	10	6	-	6
PROFESSIONAL SPECIALTY OCCUPATIONS	-	-	-	81	33	24	4	20
ENGINEERS AND NATURAL SCIENTISTS	-	-	-	1	1	-	-	-
ENGINEERS	-	-	-	-	-	-	-	-
HEALTH DIAGNOSING OCCUPATIONS	-	-	-	2	1	-	-	-
HEALTH ASSESSMENT AND TREATING OCCUPATIONS	-	-	-	11	-	2	-	2
TEACHERS, LIBRARIANS, AND COUNSELORS	-	-	-	28	10	14	3	10
TEACHERS, ELEMENTARY AND SECONDARY SCHOOLS	-	-	-	20	5	8	1	7
TECHNICAL, SALES, AND ADMINISTRATIVE SUPPORT OCCUPATIONS	10	-	-	289	94	93	8	85
HEALTH TECHNOLOGISTS AND TECHNICIANS	1	-	-	17	3	13	-	13
TECHNOLOGISTS AND TECHNICIANS, EXCEPT HEALTH	-	-	-	33	12	6	1	4
SALES OCCUPATIONS	1	-	-	20	5	6	-	6
SUPERVISORS AND PROPRIETORS, SALES OCCUPATIONS	-	-	-	7	-	4	-	4
SALES REPRESENTATIVES, COMMODITIES AND FINANCE	-	-	-	2	-	-	-	-
OTHER SALES OCCUPATIONS	1	-	-	12	5	2	-	2
CASHIERS	-	-	-	4	-	2	-	2
ADMINISTRATIVE SUPPORT OCCUPATIONS, INCLUDING CLERICAL	8	-	-	219	75	48	7	41
COMPUTER EQUIPMENT OPERATORS	-	-	-	1	1	-	-	-
SECRETARIES, STENOGRAPHERS, AND TYPISTS	3	-	-	64	30	24	5	19
FINANCIAL RECORDS PROCESSING OCCUPATIONS	-	-	-	17	5	5	-	5
MAIL AND MESSAGE DISTRIBUTING OCCUPATIONS	-	-	-	5	-	1	-	1
SERVICE OCCUPATIONS	11	-	-	297	139	89	9	81
PRIVATE HOUSEHOLD OCCUPATIONS	-	-	-	2	1	4	-	4
PROTECTIVE SERVICE OCCUPATIONS	2	-	-	21	30	9	-	9
POLICE AND FIREFIGHTERS	2	-	-	15	12	8	-	8
SERVICE OCCUPATIONS, EXCEPT PROTECTIVE AND HOUSEHOLD	9	-	-	273	107	76	9	67
FOOD SERVICE OCCUPATIONS	-	-	-	65	24	17	1	16
CLEANING AND BUILDING SERVICE OCCUPATIONS	2	-	-	82	51	29	5	24
FARMING, FORESTRY, AND FISHING OCCUPATIONS	11	-	-	106	13	37	11	26
FARM OPERATORS AND MANAGERS	-	-	-	51	2	1	-	1
FARM WORKERS AND RELATED OCCUPATIONS	11	-	-	55	12	36	11	25
PRECISION PRODUCTION, CRAFT, AND REPAIR OCCUPATIONS	-	-	-	178	41	32	2	30
MECHANICS AND REPAIRERS	-	-	-	27	3	6	-	6
CONSTRUCTION TRADES	-	-	-	103	25	21	2	19
PRECISION PRODUCTION OCCUPATIONS	-	-	-	34	14	4	-	4
OPERATORS, FABRICATORS, AND LABORERS	6	-	-	225	104	37	2	35
MACHINE OPERATORS AND TENDERS, EXCEPT PRECISION	-	-	-	54	24	7	-	7
FABRICATORS, ASSEMBLERS, INSPECTORS, AND SAMPLERS	1	-	-	19	33	4	2	2
TRANSPORTATION OCCUPATIONS	3	-	-	52	22	5	-	5
MOTOR VEHICLE OPERATORS	2	-	-	36	17	3	-	3
MATERIAL MOVING EQUIPMENT OPERATORS	1	-	-	15	6	2	-	2
HANDLERS, EQUIPMENT CLEANERS, HELPERS, AND LABORERS	2	-	-	100	25	21	-	21
CONSTRUCTION LABORERS	-	-	-	32	9	2	-	2
FREIGHT, STOCK, AND MATERIAL HANDLERS	-	-	-	13	3	2	-	2
TRADITIONAL OCCUPATIONS	-	-	-	24	9	3	-	3
TRIBAL GOVERNMENT OCCUPATIONS	-	-	-	18	4	3	-	3
OFFICIALS AND ADMINISTRATORS	-	-	-	16	4	3	-	3
LEGISLATORS	-	-	-	-	-	-	-	-
JUDICIAL ADMINISTRATORS	-	-	-	2	-	-	-	-
NATIVE HEALERS	-	-	-	-	-	-	-	-
SHEEP WORKERS	-	-	-	-	-	-	-	-
ARTISTS AND PERFORMERS	-	-	-	-	-	-	-	-
DANCERS	-	-	-	-	-	-	-	-
DRUMMERS AND SINGERS	-	-	-	-	-	-	-	-
PAINTERS	-	-	-	-	-	-	-	-
POTTERS	-	-	-	-	-	-	-	-
JEWELERS	-	-	-	-	-	-	-	-
HANDWORKING OCCUPATIONS	-	-	-	-	-	-	-	-
BASKET MAKERS	-	-	-	6	5	1	-	1
BEADERS	-	-	-	1	-	-	-	-
BUSTLE MAKERS	-	-	-	3	5	1	-	1
CARVERS	-	-	-	-	-	-	-	-
FAN MAKERS	-	-	-	-	-	-	-	-
MOCCASIN MAKERS	-	-	-	-	-	-	-	-
QUILTERS	-	-	-	-	-	-	-	-
RATTLE MAKERS	-	-	-	-	-	-	-	-
WEAVERS	-	-	-	1	-	-	-	-
OTHER HANDWORKING OCCUPATIONS	-	-	-	-	-	-	-	-

TABLE 27. OCCUPATION OF AMERICAN INDIANS, ESKIMOS, AND ALEUTS FOR IDENTIFIED RESERVATIONS: 1980 - CON.

(INCLUDES AMERICAN INDIANS, ESKIMOS, AND ALEUTS IN HOUSEHOLDS WITH ONE OR MORE AMERICAN INDIAN, ESKIMO, OR ALEUT PERSONS. DATA ARE ESTIMATES BASED ON A SAMPLE; SEE INTRODUCTION. FOR MEANING OF SYMBOLS, SEE INTRODUCTION. FOR DEFINITION OF TERMS, SEE APPENDIXES A AND B)

IDENTIFIED RESERVATIONS	GILA BEND, ARIZ.	GILA RIVER, ARIZ.	GOLDEN HILL, CONN.	GOSHUTE, NEV.-UTAH			GRAND PORTAGE, MINN.	GRINDSTONE CREEK RANCHERIA, CALIF.
				TOTAL	NEVADA	UTAH		
PERSONS, 16 YEARS AND OVER WORKING IN 1980 REFERENCE PERIOD	-	1 762	...	17	...	14	88	20
NOT WORKING	-	1 547	...	14	...	11	71	14
MANAGERIAL AND PROFESSIONAL SPECIALTY OCCUPATIONS	-	157	...	-	...	-	15	1
EXECUTIVE, ADMINISTRATIVE, AND MANAGERIAL OCCUPATIONS	-	59	...	-	...	-	12	-
OFFICIALS AND ADMINISTRATORS, PUBLIC ADMINISTRATION	-	13	...	-	...	-	2	-
MANAGEMENT RELATED OCCUPATIONS	-	21	...	-	...	-	2	-
PROFESSIONAL SPECIALTY OCCUPATIONS	-	99	...	-	...	-	3	1
ENGINEERS AND NATURAL SCIENTISTS	-	1	...	-	...	-	-	-
ENGINEERS	-	1	...	-	...	-	-	-
HEALTH DIAGNOSING OCCUPATIONS	-	-	...	-	...	-	-	-
HEALTH ASSESSMENT AND TREATING OCCUPATIONS	-	15	...	-	...	-	-	-
TEACHERS, LIBRARIANS, AND COUNSELORS	-	50	...	-	...	-	-	-
TEACHERS, ELEMENTARY AND SECONDARY SCHOOLS	-	26	...	-	...	-	-	-
TECHNICAL, SALES, AND ADMINISTRATIVE SUPPORT OCCUPATIONS	-	382	...	4	...	3	18	6
HEALTH TECHNOLOGISTS AND TECHNICIANS	-	30	...	-	...	-	-	1
TECHNOLOGISTS AND TECHNICIANS, EXCEPT HEALTH	-	35	...	-	...	-	2	-
SALES OCCUPATIONS	-	24	...	-	...	-	1	-
SUPERVISORS AND PROPRIETORS, SALES OCCUPATIONS	-	8	...	-	...	-	-	-
SALES REPRESENTATIVES, COMMODITIES AND FINANCE	-	3	...	-	...	-	1	-
OTHER SALES OCCUPATIONS	-	13	...	-	...	-	-	-
CASHIERS	-	6	...	-	...	-	-	-
ADMINISTRATIVE SUPPORT OCCUPATIONS, INCLUDING CLERICAL	-	293	...	4	...	3	15	5
COMPUTER EQUIPMENT OPERATORS	-	4	...	-	...	-	-	-
SECRETARIES, STENOGRAPHERS, AND TYPISTS	-	93	...	-	...	-	3	-
FINANCIAL RECORDS PROCESSING OCCUPATIONS	-	11	...	-	...	-	3	3
MAIL AND MESSAGE DISTRIBUTING OCCUPATIONS	-	1	...	-	...	-	-	-
SERVICE OCCUPATIONS	-	431	...	3	...	3	30	2
PRIVATE HOUSEHOLD OCCUPATIONS	-	17	...	-	...	-	-	-
PROTECTIVE SERVICE OCCUPATIONS	-	44	...	-	...	-	-	-
POLICE AND FIREFIGHTERS	-	40	...	-	...	-	-	-
SERVICE OCCUPATIONS, EXCEPT PROTECTIVE AND HOUSEHOLD	-	350	...	3	...	3	30	2
FOOD SERVICE OCCUPATIONS	-	68	...	-	...	-	7	-
CLEANING AND BUILDING SERVICE OCCUPATIONS	-	107	...	-	...	-	17	1
FARMING, FORESTRY, AND FISHING OCCUPATIONS	-	239	...	6	...	6	8	3
FARM OPERATORS AND MANAGERS	-	21	...	-	...	-	-	-
FARM WORKERS AND RELATED OCCUPATIONS	-	219	...	6	...	6	8	3
PRECISION PRODUCTION, CRAFT, AND REPAIR OCCUPATIONS	-	125	...	1	...	-	4	3
MECHANICS AND REPAIRERS	-	24	...	-	...	-	-	1
CONSTRUCTION TRADES	-	61	...	-	...	-	4	2
PRECISION PRODUCTION OCCUPATIONS	-	40	...	1	...	-	-	-
OPERATORS, FABRICATORS, AND LABORERS	-	401	...	4	...	3	12	4
MACHINE OPERATORS AND TENDERS, EXCEPT PRECISION	-	58	...	-	...	-	2	-
FABRICATORS, ASSEMBLERS, INSPECTORS, AND SAMPLERS	-	56	...	3	...	3	1	-
TRANSPORTATION OCCUPATIONS	-	99	...	-	...	-	4	3
MOTOR VEHICLE OPERATORS	-	66	...	-	...	-	3	-
MATERIAL MOVING EQUIPMENT OPERATORS	-	33	...	-	...	-	1	3
HANDLERS, EQUIPMENT CLEANERS, HELPERS, AND LABORERS	-	188	...	1	...	-	5	1
CONSTRUCTION LABORERS	-	49	...	-	...	-	4	1
FREIGHT, STOCK, AND MATERIAL HANDLERS	-	21	...	-	...	-	2	-
TRADITIONAL OCCUPATIONS	-	27	...	-	...	-	2	-
TRIBAL GOVERNMENT OCCUPATIONS	-	19	...	-	...	-	-	-
OFFICIALS AND ADMINISTRATORS	-	12	...	-	...	-	-	-
LEGISLATORS	-	4	...	-	...	-	-	-
JUDICIAL ADMINISTRATORS	-	4	...	-	...	-	-	-
NATIVE HEALERS	-	1	...	-	...	-	-	-
SHEEP WORKERS	-	-	...	-	...	-	-	-
ARTISTS AND PERFORMERS	-	-	...	-	...	-	-	-
DANCERS	-	-	...	-	...	-	-	-
DRUMMERS AND SINGERS	-	-	...	-	...	-	-	-
PAINTERS	-	-	...	-	...	-	-	-
POTTERS	-	-	...	-	...	-	-	-
JEWELERS	-	3	...	-	...	-	-	-
HANDWORKING OCCUPATIONS	-	4	...	-	...	-	2	-
BASKET MAKERS	-	3	...	-	...	-	2	-
BEADERS	-	-	...	-	...	-	-	-
BUSTLE MAKERS	-	-	...	-	...	-	-	-
CARVERS	-	-	...	-	...	-	-	-
FAN MAKERS	-	-	...	-	...	-	-	-
MOCCASIN MAKERS	-	-	...	-	...	-	-	-
QUILTERS	-	-	...	-	...	-	-	-
RATTLE MAKERS	-	-	...	-	...	-	-	-
WEAVERS	-	2	...	-	...	-	-	-
OTHER HANDWORKING OCCUPATIONS	-	-	-	-	-	-	-	-

TABLE 27. OCCUPATION OF AMERICAN INDIANS, ESKIMOS, AND ALEUTS FOR IDENTIFIED RESERVATIONS: 1980 — Con.

(INCLUDES AMERICAN INDIANS, ESKIMOS, AND ALEUTS IN HOUSEHOLDS WITH ONE OR MORE AMERICAN INDIAN, ESKIMO, OR ALEUT PERSONS. DATA ARE ESTIMATES BASED ON A SAMPLE; SEE INTRODUCTION. FOR MEANING OF SYMBOLS, SEE INTRODUCTION. FOR DEFINITION OF TERMS, SEE APPENDIXES A AND B)

IDENTIFIED RESERVATIONS	HANNAHVILLE COMMUNITY, MICH.	HASSANA-MISCO, MASS.	HAVASUPAI, ARIZ.	HOH, WASH.	HOLLYWOOD, FLA.	HOOPA VALLEY, CALIF.	HOOPA VALLEY EXTENSION, CALIF.	HOPI, ARIZ.
PERSONS, 16 YEARS AND OVER								
WORKING IN 1980 REFERENCE PERIOD	76	...	86	14	197	441	100	1 433
NOW WORKING	59	...	78	10	168	372	72	1 289
MANAGERIAL AND PROFESSIONAL SPECIALTY OCCUPATIONS	5	...	15	5	30	79	12	183
EXECUTIVE, ADMINISTRATIVE, AND MANAGERIAL OCCUPATIONS	5	...	5	-	19	35	5	80
OFFICIALS AND ADMINISTRATORS, PUBLIC ADMINISTRATION	2	...	2	-	3	7	-	20
MANAGEMENT RELATED OCCUPATIONS	2	...	-	-	1	6	3	14
PROFESSIONAL SPECIALTY OCCUPATIONS	-	...	11	3	11	44	7	103
ENGINEERS AND NATURAL SCIENTISTS	-	...	-	3	-	1	-	1
ENGINEERS	-	...	-	-	-	-	-	1
HEALTH DIAGNOSING OCCUPATIONS	-	...	-	-	-	-	-	-
HEALTH ASSESSMENT AND TREATING OCCUPATIONS	-	...	-	-	-	4	1	9
TEACHERS, LIBRARIANS, AND COUNSELORS	-	...	10	-	4	27	5	73
TEACHERS, ELEMENTARY AND SECONDARY SCHOOLS	-	...	8	-	1	19	1	36
TECHNICAL, SALES, AND ADMINISTRATIVE SUPPORT OCCUPATIONS	8	...	15	1	67	91	20	399
HEALTH TECHNOLOGISTS AND TECHNICIANS	-	...	1	-	1	1	-	21
TECHNOLOGISTS AND TECHNICIANS, EXCEPT HEALTH	-	...	1	-	-	4	1	12
SALES OCCUPATIONS	-	...	2	-	27	12	-	93
SUPERVISORS AND PROPRIETORS, SALES OCCUPATIONS	-	...	-	-	10	4	-	13
SALES REPRESENTATIVES, COMMODITIES AND FINANCE	-	...	-	-	-	2	-	3
OTHER SALES OCCUPATIONS	-	...	2	-	17	6	-	36
CASHIERS	-	...	2	-	5	2	-	21
ADMINISTRATIVE SUPPORT OCCUPATIONS, INCLUDING CLERICAL	8	...	11	1	39	74	10	313
COMPUTER EQUIPMENT OPERATORS	-	...	-	-	-	-	-	1
SECRETARIES, STENOGRAPHERS, AND TYPISTS	-	...	-	1	16	22	2	99
FINANCIAL RECORDS PROCESSING OCCUPATIONS	2	...	4	-	6	7	2	16
MAIL AND MESSAGE DISTRIBUTING OCCUPATIONS	-	...	-	-	-	5	1	3
SERVICE OCCUPATIONS	13	...	24	4	47	99	20	313
PRIVATE HOUSEHOLD OCCUPATIONS	-	...	-	-	2	4	-	14
PROTECTIVE SERVICE OCCUPATIONS	3	...	2	-	9	8	1	27
POLICE AND FIREFIGHTERS	3	...	-	-	-	5	1	21
SERVICE OCCUPATIONS, EXCEPT PROTECTIVE AND HOUSEHOLD	12	...	21	4	35	87	19	272
FOOD SERVICE OCCUPATIONS	2	...	8	-	4	19	4	82
CLEANING AND BUILDING SERVICE OCCUPATIONS	7	...	9	2	15	25	9	104
FARMING, FORESTRY, AND FISHING OCCUPATIONS	28	...	2	2	7	42	12	47
FARM OPERATORS AND MANAGERS	-	...	1	-	-	-	-	16
FARM WORKERS AND RELATED OCCUPATIONS	28	...	1	2	7	42	12	30
PRECISION PRODUCTION, CRAFT, AND REPAIR OCCUPATIONS	11	...	6	2	6	36	10	134
MECHANICS AND REPAIRERS	7	...	1	2	-	14	5	36
CONSTRUCTION TRADES	4	...	3	-	6	18	3	94
PRECISION PRODUCTION OCCUPATIONS	-	...	1	-	-	3	2	23
OPERATORS, FABRICATORS, AND LABORERS	9	...	22	-	28	88	23	189
MACHINE OPERATORS AND TENDERS, EXCEPT PRECISION	-	...	1	-	1	12	1	23
FABRICATORS, ASSEMBLERS, INSPECTORS, AND SAMPLERS	2	...	-	-	2	3	-	7
TRANSPORTATION OCCUPATIONS	2	...	1	-	3	38	10	62
MOTOR VEHICLE OPERATORS	2	...	-	-	1	24	3	43
MATERIAL MOVING EQUIPMENT OPERATORS	-	...	1	-	1	14	6	18
HANDLERS, EQUIPMENT CLEANERS, HELPERS, AND LABORERS	5	...	20	-	22	34	13	97
CONSTRUCTION LABORERS	-	...	17	-	14	8	5	24
FREIGHT, STOCK, AND MATERIAL HANDLERS	-	...	1	-	1	9	4	12
TRADITIONAL OCCUPATIONS	2	...	1	-	13	6	1	151
TRIBAL GOVERNMENT OCCUPATIONS	2	...	1	-	7	1	1	7
OFFICIALS AND ADMINISTRATORS	2	...	1	-	7	1	-	7
LEGISLATORS	-	...	-	-	-	-	-	-
JUDICIAL ADMINISTRATORS	-	...	-	-	-	-	1	-
NATIVE HEALERS	-	...	-	-	-	-	-	-
SHEEP WORKERS	-	...	-	-	-	2	-	49
ARTISTS AND PERFORMERS	-	...	-	-	-	-	-	-
DANCERS	-	...	-	-	-	-	-	-
DRUMMERS AND SINGERS	-	...	-	-	-	-	-	3
PAINTERS	-	...	-	-	-	-	-	44
POTTERS	-	...	-	-	-	2	-	35
JEWELERS	-	...	-	-	-	-	-	69
HANDWORKING OCCUPATIONS	-	...	-	-	6	-	-	3
BASKET MAKERS	-	...	-	-	-	-	-	-
BEADERS	-	...	-	-	3	-	-	-
BUSTLE MAKERS	-	...	-	-	-	-	-	-
CARVERS	-	...	-	-	-	-	-	11
FAN MAKERS	-	...	-	-	-	-	-	-
MOCCASIN MAKERS	-	...	-	-	-	-	-	-
QUILTERS	-	...	-	-	-	-	-	-
RATTLE MAKERS	-	...	-	-	-	-	-	-
WEAVERS	-	...	-	-	1	-	-	34
OTHER HANDWORKING OCCUPATIONS	-	-	-	-	3	-	-	20

(INCLUDES AMERICAN INDIANS, ESKIMOS, AND ALEUTS IN HOUSEHOLDS WITH ONE OR MORE AMERICAN INDIAN, ESKIMO, OR ALEUT PERSONS. DATA ARE ESTIMATES BASED ON A SAMPLE; SEE INTRODUCTION. FOR MEANING OF SYMBOLS, SEE INTRODUCTION. FOR DEFINITION OF TERMS, SEE APPENDIXES A AND B)

IFIED RESERVATIONS	HOPLAND RANCHERIA, CALIF.	HUALAPAI, ARIZ.	INAJA-COSMIT, CALIF.	INDIAN TOWNSHIP, MAINE	IOWA, KANS.-NEBR.			ISABELLA, MICH.
					TOTAL	KANSAS	NEBRASKA	
PERSONS, 16 YEARS AND OVER	-	236	-	104	15	***	***	146
WORKING IN 1980 REFERENCE PERIOD	-	215	-	83	13	***	***	112
NOW WORKING								
ERIAL AND PROFESSIONAL SPECIALTY PATIONS	-	27	-	15	1	***	***	11
CUTIVE, ADMINISTRATIVE, AND NAGERIAL OCCUPATIONS	-	7	-	8	-	***	***	1
FFICIALS AND ADMINISTRATORS, PUBLIC ADMINISTRATION	-	6	-	5	-	***	***	-
NAGEMENT RELATED OCCUPATIONS	-	-	-	-	-	***	***	-
FESSIONAL SPECIALTY OCCUPATIONS	-	20	-	8	1	***	***	10
NGINEERS AND NATURAL SCIENTISTS	-	-	-	-	-	***	***	-
ENGINEERS	-	-	-	-	-	***	***	-
HEALTH DIAGNOSING OCCUPATIONS	-	-	-	-	-	***	***	-
HEALTH ASSESSMENT AND TREATING OCCUPATIONS	-	1	-	1	-	***	***	4
TEACHERS, LIBRARIANS, AND COUNSELORS	-	10	-	2	-	***	***	-
TEACHERS, ELEMENTARY AND SECONDARY SCHOOLS	-	5	-	2	-	***	***	-
NICAL, SALES, AND ADMINISTRATIVE PORT OCCUPATIONS	-	59	-	16	2	***	***	33
ALTH TECHNOLOGISTS AND ECHNICIANS	-	5	-	-	-	***	***	1
CHNOLOGISTS AND TECHNICIANS, EXCEPT HEALTH	-	7	-	1	-	***	***	2
LES OCCUPATIONS	-	2	-	1	-	***	***	5
SUPERVISORS AND PROPRIETORS, SALES OCCUPATIONS	-	-	-	1	-	***	***	1
SALES REPRESENTATIVES, COMMODITIES AND FINANCE	-	-	-	-	-	***	***	1
OTHER SALES OCCUPATIONS	-	2	-	-	-	***	***	2
CASHIERS	-	2	-	-	-	***	***	-
MINISTRATIVE SUPPORT OCCUPATIONS, NCLUDING CLERICAL	-	45	-	13	2	***	***	23
COMPUTER EQUIPMENT OPERATORS	-	-	-	-	-	***	***	-
SECRETARIES, STENOGRAPHERS, AND TYPISTS	-	23	-	5	2	***	***	11
FINANCIAL RECORDS PROCESSING OCCUPATIONS	-	2	-	-	-	***	***	2
MAIL AND MESSAGE DISTRIBUTING OCCUPATIONS	-	1	-	-	-	***	***	-
VICE OCCUPATIONS	-	40	-	25	2	***	***	34
RIVATE HOUSEHOLD OCCUPATIONS	-	-	-	1	2	***	***	4
ROTECTIVE SERVICE OCCUPATIONS	-	18	-	11	-	***	***	2
POLICE AND FIREFIGHTERS	-	15	-	4	-	***	***	1
ERVICE OCCUPATIONS, EXCEPT PROTECTIVE AND HOUSEHOLD	-	42	-	13	-	***	***	28
FOOD SERVICE OCCUPATIONS	-	9	-	5	-	***	***	6
CLEANING AND BUILDING SERVICE OCCUPATIONS	-	14	-	3	-	***	***	10
HING, FORESTRY, AND FISHING CUPATIONS	-	27	-	10	8	***	***	6
ARM OPERATORS AND MANAGERS	-	-	-	-	5	***	***	2
ARM WORKERS AND RELATED OCCUPATIONS	-	27	-	10	2	***	***	4
CISION PRODUCTION, CRAFT, AND REPAIR CUPATIONS	-	17	-	8	2	***	***	34
ECHANICS AND REPAIRERS	-	3	-	2	-	***	***	5
ONSTRUCTION TRADES	-	11	-	5	2	***	***	23
RECISION PRODUCTION OCCUPATIONS	-	2	-	1	-	***	***	7
RATORS, FABRICATORS, AND LABORERS	-	41	-	28	-	***	***	20
ACHINE OPERATORS AND TENDERS, EXCEPT PRECISION	-	5	-	3	-	***	***	5
FABRICATORS, ASSEMBLERS, INSPECTORS, AND SAMPLERS	-	-	-	-	-	***	***	4
TRANSPORTATION OCCUPATIONS	-	20	-	5	-	***	***	4
MOTOR VEHICLE OPERATORS	-	12	-	5	-	***	***	2
MATERIAL MOVING EQUIPMENT OPERATORS	-	8	-	-	-	***	***	2
HANDLERS, EQUIPMENT CLEANERS, HELPERS, AND LABORERS	-	14	-	21	-	***	***	7
CONSTRUCTION LABORERS	-	6	-	1	-	***	***	5
FREIGHT, STOCK, AND MATERIAL HANDLERS	-	1	-	5	-	***	***	1
DDITIONAL OCCUPATIONS	-	4	-	1	-	***	***	7
TRIBAL GOVERNMENT OCCUPATIONS	-	3	-	1	-	***	***	-
OFFICIALS AND ADMINISTRATORS	-	1	-	1	-	***	***	-
LEGISLATORS	-	-	-	-	-	***	***	-
JUDICIAL ADMINISTRATORS	-	2	-	-	-	***	***	-
NATIVE HEALERS	-	-	-	-	-	***	***	-
SHEEP WORKERS	-	-	-	-	-	***	***	-
ARTISTS AND PERFORMERS	-	-	-	-	-	***	***	-
DANCERS	-	-	-	-	-	***	***	-
DRUMMERS AND SINGERS	-	-	-	-	-	***	***	-
PAINTERS	-	-	-	-	-	***	***	-
POTTERS	-	-	-	-	-	***	***	-
JEWELERS	-	1	-	-	-	***	***	7
HANDWORKING OCCUPATIONS	-	-	-	-	-	***	***	2
BASKET MAKERS	-	-	-	-	-	***	***	5
BEADERS	-	-	-	-	-	***	***	-
BUSTLE MAKERS	-	1	-	-	-	***	***	-
CARVERS	-	-	-	-	-	***	***	-
FAN MAKERS	-	-	-	-	-	***	***	-
MOCCASIN MAKERS	-	-	-	-	-	***	***	-
QUILTERS	-	-	-	-	-	***	***	-
RATTLE MAKERS	-	-	-	-	-	***	***	-
WEAVERS	-	-	-	-	-	***	***	-
OTHER HANDWORKING OCCUPATIONS	-	-	-	-	-	***	***	-

TABLE 27. OCCUPATION OF AMERICAN INDIANS, ESKIMOS, AND ALEUTS FOR IDENTIFIED RESERVATIONS: 1980 — CON.

[INCLUDES AMERICAN INDIANS, ESKIMOS, AND ALEUTS IN HOUSEHOLDS WITH ONE OR MORE AMERICAN INDIAN, ESKIMO, OR ALEUT PERSONS. DATA ARE ESTIMATED BASED ON A SAMPLE; SEE INTRODUCTION. FOR MEANING OF SYMBOLS, SEE INTRODUCTION. FOR DEFINITION OF TERMS, SEE APPENDIXES A AND B]

IDENTIFIED RESERVATIONS	ISLETA PUEBLO, N.MEX.	JACKSON RANCHERIA, CALIF.	JEMEZ PUEBLO, N.MEX.	JICARILLA APACHE, N.MEX.	KAIBAB, ARIZ.	KALISPEL, WASH.	KICKAPOO, KANSAS	KOOTENAI, IDAHO
PERSONS, 16 YEARS AND OVER WORKING IN 1980 REFERENCE PERIOD	874	...	383	636	42	36	108	-
NOW WORKING	788	...	346	556	40	29	102	-
MANAGERIAL AND PROFESSIONAL SPECIALTY OCCUPATIONS	114	...	42	92	9	1	8	-
EXECUTIVE, ADMINISTRATIVE, AND MANAGERIAL OCCUPATIONS	53	...	19	49	1	1	5	-
OFFICIALS AND ADMINISTRATORS, PUBLIC ADMINISTRATION	8	...	2	19	-	1	3	-
MANAGEMENT RELATED OCCUPATIONS	25	...	11	3	-	-	-	-
PROFESSIONAL SPECIALTY OCCUPATIONS	61	...	23	43	8	-	3	-
ENGINEERS AND NATURAL SCIENTISTS	7	...	-	4	-	-	-	-
ENGINEERS	5	...	-	-	-	-	-	-
HEALTH DIAGNOSING OCCUPATIONS	-	...	1	-	-	-	-	-
HEALTH ASSESSMENT AND TREATING OCCUPATIONS	8	...	1	3	-	-	-	-
TEACHERS, LIBRARIANS, AND COUNSELORS	23	...	11	23	3	-	-	-
TEACHERS, ELEMENTARY AND SECONDARY SCHOOLS	19	...	7	11	-	-	-	-
TECHNICAL, SALES, AND ADMINISTRATIVE SUPPORT OCCUPATIONS	255	...	98	128	9	9	23	-
HEALTH TECHNOLOGISTS AND TECHNICIANS	17	...	2	4	-	-	-	-
TECHNOLOGISTS AND TECHNICIANS, EXCEPT HEALTH	39	...	11	7	2	-	2	-
SALES OCCUPATIONS	19	...	10	13	-	2	3	-
SUPERVISORS AND PROPRIETORS, SALES OCCUPATIONS	-	...	4	-	-	-	3	-
SALES REPRESENTATIVES, COMMODITIES AND FINANCE	3	...	2	1	-	-	-	-
OTHER SALES OCCUPATIONS	16	...	4	12	-	2	-	-
CASHIERS	7	...	-	9	-	-	-	-
ADMINISTRATIVE SUPPORT OCCUPATIONS, INCLUDING CLERICAL	181	...	74	104	6	7	19	-
COMPUTER EQUIPMENT OPERATORS	6	...	-	3	-	-	-	-
SECRETARIES, STENOGRAPHERS, AND TYPISTS	61	...	19	47	1	2	14	-
FINANCIAL RECORDS PROCESSING OCCUPATIONS	21	...	4	8	3	-	3	-
MAIL AND MESSAGE DISTRIBUTING OCCUPATIONS	3	...	4	-	-	-	-	-
SERVICE OCCUPATIONS	160	...	74	137	11	5	23	-
PRIVATE HOUSEHOLD OCCUPATIONS	19	...	5	1	-	-	2	-
PROTECTIVE SERVICE OCCUPATIONS	33	...	8	25	2	2	1	-
POLICE AND FIREFIGHTERS	16	...	3	18	2	2	1	-
SERVICE OCCUPATIONS, EXCEPT PROTECTIVE AND HOUSEHOLD	109	...	62	111	9	3	20	-
FOOD SERVICE OCCUPATIONS	12	...	18	29	-	-	5	-
CLEANING AND BUILDING SERVICE OCCUPATIONS	57	...	23	39	3	-	6	-
FARMING, FORESTRY, AND FISHING OCCUPATIONS	37	...	21	62	2	-	10	-
FARM OPERATORS AND MANAGERS	7	...	-	13	-	-	4	-
FARM WORKERS AND RELATED OCCUPATIONS	30	...	21	48	2	-	6	-
PRECISION PRODUCTION, CRAFT, AND REPAIR OCCUPATIONS	130	...	35	85	2	2	8	-
MECHANICS AND REPAIRERS	18	...	11	18	-	2	-	-
CONSTRUCTION TRADES	71	...	17	53	2	-	6	-
PRECISION PRODUCTION OCCUPATIONS	41	...	7	14	-	-	2	-
OPERATORS, FABRICATORS, AND LABORERS	155	...	102	130	7	18	31	-
MACHINE OPERATORS AND TENDERS, EXCEPT PRECISION	29	...	20	7	-	1	7	-
FABRICATORS, ASSEMBLERS, INSPECTORS, AND SAMPLERS	22	...	5	48	1	2	-	-
TRANSPORTATION OCCUPATIONS	36	...	14	27	-	2	9	-
MOTOR VEHICLE OPERATORS	25	...	8	11	-	1	-	-
MATERIAL MOVING EQUIPMENT OPERATORS	11	...	6	14	-	1	9	-
HANDLERS, EQUIPMENT CLEANERS, HELPERS, AND LABORERS	68	...	63	48	5	13	15	-
CONSTRUCTION LABORERS	37	...	11	12	-	1	8	-
FREIGHT, STOCK, AND MATERIAL HANDLERS	2	...	3	1	1	-	1	-
TRADITIONAL OCCUPATIONS	24	...	11	22	3	1	6	-
TRIBAL GOVERNMENT OCCUPATIONS	10	...	5	1	3	1	-	-
OFFICIALS AND ADMINISTRATORS	10	...	5	-	3	1	-	-
LEGISLATORS	-	...	-	-	-	-	-	-
JUDICIAL ADMINISTRATORS	-	...	-	1	-	-	-	-
NATIVE HEALERS	-	...	-	-	-	-	-	-
SHEEP WORKERS	-	...	-	4	-	-	-	-
ARTISTS AND PERFORMERS	7	...	3	-	-	-	1	-
DANCERS	-	...	-	-	-	-	-	-
DRUMMERS AND SINGERS	-	...	-	-	-	-	-	-
PAINTERS	3	...	-	-	-	-	1	-
POTTERS	3	...	3	-	-	-	-	-
JEWELERS	6	...	3	-	-	-	-	-
HANDWORKING OCCUPATIONS	1	...	-	17	-	-	4	-
BASKET MAKERS	-	...	-	8	-	-	-	-
BEADERS	-	...	-	5	-	-	-	-
BUSTLE MAKERS	-	...	-	-	-	-	-	-
CARVERS	-	...	-	-	-	-	-	-
FAN MAKERS	-	...	-	-	-	-	-	-
MOCCASIN MAKERS	-	...	-	-	-	-	-	-
QUILTERS	-	...	-	-	-	-	-	-
RATTLE MAKERS	-	...	-	-	-	-	-	-
WEAVERS	1	...	-	5	-	-	4	-
OTHER HANDWORKING OCCUPATIONS	-	...	-	1	-	-	-	-

27. OCCUPATION OF AMERICAN INDIANS, ESKIMOS, AND ALEUTS FOR IDENTIFIED RESERVATIONS: 1980 - CON.

[INCLUDES AMERICAN INDIANS, ESKIMOS, AND ALEUTS IN HOUSEHOLDS WITH ONE OR MORE AMERICAN INDIAN, ESKIMO, OR ALEUT PERSONS. DATA ARE ESTIMATES BASED ON A SAMPLE; SEE INTRODUCTION. FOR MEANING OF SYMBOLS, SEE INTRODUCTION. FOR DEFINITION OF TERMS, SEE APPENDIXES A AND B]

IFIED RESERVATIONS	LAC COURTE OREILLES, WIS.	LAC DU FLAMBEAU, WIS.	LAGUNA PUEBLO, N.MEX.	LA JOLLA, CALIF.	L'ANSE, MICH.	LA POSTA, CALIF.	LAS VEGAS COLONY, NEV.	LAYTONVILLE RANCHERIA, CALIF.
ERSONS, 16 YEARS AND OVER	331	322	1 300	43	177	---	35	24
WORKING IN 1980 REFERENCE PERIOD	278	262	1 145	35	152	---	31	23
NOT WORKING								
ERIAL AND PROFESSIONAL SPECIALTY	47	54	123	9	21	---	3	-
PATIONS								
ECUTIVE, ADMINISTRATIVE, AND	20	25	31	4	14	---	3	-
NAGERIAL OCCUPATIONS								
OFFICIALS AND ADMINISTRATORS,	8	4	11	-	5	---	1	-
PUBLIC ADMINISTRATION	7	5	11	-	1	---	1	-
MANAGEMENT RELATED OCCUPATIONS	27	29	72	6	6	---	-	-
OFESSIONAL SPECIALTY OCCUPATIONS	-	6	9	-	-	---	-	-
NGINEERS AND NATURAL SCIENTISTS	-	-	6	-	-	---	-	-
ENGINEERS	-	-	-	-	-		-	-
HEALTH DIAGNOSING OCCUPATIONS	-	2	8	-	1	---	-	-
HEALTH ASSESSMENT AND TREATING OCCUPATIONS								
TEACHERS, LIBRARIANS, AND	24	13	36	5	3	---	-	-
COUNSELORS								
TEACHERS, ELEMENTARY AND SECONDARY SCHOOLS	15	8	29	2	1	---	-	-
NICAL, SALES, AND ADMINISTRATIVE	73	50	222	7	38	---	7	6
PORT OCCUPATIONS								
ALTH TECHNOLOGISTS AND	3	1	17	-	1	---	-	-
ECHNICIANS								
CHNOLOGISTS AND TECHNICIANS,	-	-	24	-	1	---	-	-
EXCEPT HEALTH	3	-	10	1	4	---	3	-
ALES OCCUPATIONS								
SUPERVISORS AND PROPRIETORS, SALES OCCUPATIONS	-	-	2	-	1	---	2	-
SALES REPRESENTATIVES, COMMODITIES	-	-	1	-	-	---	-	-
AND FINANCE	3	-	6	1	2	---	1	-
OTHER SALES OCCUPATIONS	-	-	-	1	1	---	1	-
CASHIERS								
DMINISTRATIVE SUPPORT OCCUPATIONS,	67	49	170	6	32	---	4	6
INCLUDING CLERICAL	6	-	-	-	-	---	-	-
COMPUTER EQUIPMENT OPERATORS								
SECRETARIES, STENOGRAPHERS, AND TYPISTS	16	13	64	2	15	---	1	-
FINANCIAL RECORDS PROCESSING OCCUPATIONS	11	7	11	1	-	---	-	1
MAIL AND MESSAGE DISTRIBUTING OCCUPATIONS	-	-	3	-	-	---	-	-
VICE OCCUPATIONS	85	59	169	7	37	---	12	4
PRIVATE HOUSEHOLD OCCUPATIONS	6	-	12	-	1	---	-	-
PROTECTIVE SERVICE OCCUPATIONS	9	5	34	1	5	---	2	-
POLICE AND FIREFIGHTERS	-	2	12	-	4	---	-	-
SERVICE OCCUPATIONS, EXCEPT	70	54	123	6	30	---	11	4
PROTECTIVE AND HOUSEHOLD	28	19	37	-	4	---	-	-
FOOD SERVICE OCCUPATIONS	23	13	41	5	17	---	8	3
CLEANING AND BUILDING SERVICE OCCUPATIONS								
RMING, FORESTRY, AND FISHING	29	26	25	1	1	---	3	-
CCUPATIONS	-	-	12	-	-	---	-	-
FARM OPERATORS AND MANAGERS								
FARM WORKERS AND RELATED OCCUPATIONS	29	26	13	1	1	---	3	-
ECISION PRODUCTION, CRAFT, AND REPAIR	39	35	273	2	35	---	4	2
CCUPATIONS	4	7	111	-	8	---	4	1
MECHANICS AND REPAIRERS	35	10	50	2	23	---	-	1
CONSTRUCTION TRADES	-	18	30	-	1	---	7	12
PRECISION PRODUCTION OCCUPATIONS	45	94	476	16	41	---	2	6
ERATORS, FABRICATORS, AND LABORERS								
MACHINE OPERATORS AND TENDERS, EXCEPT PRECISION	-	7	34	-	6	---	3	1
FABRICATORS, ASSEMBLERS, INSPECTORS,	6	40	30	1	11	---	-	1
AND SAMPLERS	8	10	259	8	8	---	-	1
TRANSPORTATION OCCUPATIONS	8	6	159	2	6	---	-	-
MOTOR VEHICLE OPERATORS	-	4	96	6	2	---		
MATERIAL MOVING EQUIPMENT OPERATORS								
HANDLERS, EQUIPMENT CLEANERS,	32	56	153	7	16	---	3	4
HELPERS, AND LABORERS	21	16	39	2	7	---	2	1
CONSTRUCTION LABORERS								
FREIGHT, STOCK, AND MATERIAL HANDLERS	2	2	18	1	1	---	1	2
RADITIONAL OCCUPATIONS	13	4	12	-	5	---	-	-
TRIBAL GOVERNMENT OCCUPATIONS	13	4	2	-	2	---	-	-
OFFICIALS AND ADMINISTRATORS	7	4	1	-	-	---	-	-
LEGISLATORS	5	-	-	-	-	---	-	-
JUDICIAL ADMINISTRATORS	1	-	1	-	-	---	-	-
NATIVE HEALERS	-	-	-	-	-	---	-	-
SHEEP WORKERS	-	-	1	-	-	---	-	-
ARTISTS AND PERFORMERS	-	-	9	-	-	---	-	-
DANCERS	-	-	-	-	-	---	-	-
DRUMMERS AND SINGERS	-	-	-	-	-	---	-	-
PAINTERS	-	-	5	-	-	---	-	-
POTTERS	-	-	2	-	-	---	-	-
JEWELERS	-	-	1	-	3	---	-	-
HANDWORKING OCCUPATIONS	-	-	-	-	1	---	-	-
BASKET MAKERS	-	-	-	-	-	---	-	-
BEADERS	-	-	-	-	-	---	-	-
BUSTLE MAKERS	-	-	-	-	-	---	-	-
CARVERS	-	-	-	-	-	---	-	-
FAN MAKERS	-	-	-	-	-	---	-	-
MOCCASIN MAKERS	-	-	-	-	-	---	-	-
QUILTERS	-	-	-	-	-	---	-	-
RATTLE MAKERS	-	-	1	-	1	---	-	-
WEAVERS	-	-	-	-	-	---	-	-
OTHER HANDWORKING OCCUPATIONS	-	-	-	-	-	---	-	-

TABLE 27. OCCUPATION OF AMERICAN INDIANS, ESKIMOS, AND ALEUTS FOR IDENTIFIED RESERVATIONS: 1980 - CON.

(INCLUDES AMERICAN INDIANS, ESKIMOS, AND ALEUTS IN HOUSEHOLDS WITH ONE OR MORE AMERICAN INDIAN, ESKIMO, OR ALEUT PERSONS. DATA ARE ESTIMATES BASED ON A SAMPLE; SEE INTRODUCTION. FOR MEANING OF SYMBOLS, SEE INTRODUCTION. FOR DEFINITION OF TERMS, SEE APPENDIXES A AND B)

IDENTIFIED RESERVATIONS	LEECH LAKE, MINN.	LIKELY RANCHERIA, CALIF.	LONE PINE RANCHERIA, CALIF.	LOOKOUT RANCHERIA, CALIF.	LOS COYOTES, CALIF.	LOVELOCK COLONY, NEV.	LOWER BRULE, S.DAK.	LOWER ELWHA, WASH.
PERSONS, 16 YEARS AND OVER	728	-	49	...	11	34	243	17
WORKING IN 1980 REFERENCE PERIOD	569	-	42	...	11	26	215	15
NOW WORKING								
MANAGERIAL AND PROFESSIONAL SPECIALTY OCCUPATIONS	125	-	8	...	-	-	29	2
EXECUTIVE, ADMINISTRATIVE, AND MANAGERIAL OCCUPATIONS	49	-	5	...	-	-	18	-
OFFICIALS AND ADMINISTRATORS, PUBLIC ADMINISTRATION	21	-	1	...	-	-	4	-
MANAGEMENT RELATED OCCUPATIONS	16	-	-	...	-	-	5	-
PROFESSIONAL SPECIALTY OCCUPATIONS	77	-	4	...	-	-	11	2
ENGINEERS AND NATURAL SCIENTISTS	2	-	-	...	-	-	-	-
ENGINEERS	-	-	-	...	-	-	-	-
HEALTH DIAGNOSING OCCUPATIONS	-	-	-	...	-	-	-	-
HEALTH ASSESSMENT AND TREATING OCCUPATIONS	2	-	-	...	-	-	-	-
TEACHERS, LIBRARIANS, AND COUNSELORS	42	-	3	...	-	-	7	1
TEACHERS, ELEMENTARY AND SECONDARY SCHOOLS	22	-	1	...	-	-	5	-
TECHNICAL, SALES, AND ADMINISTRATIVE SUPPORT OCCUPATIONS	153	-	10	...	2	4	56	3
HEALTH TECHNOLOGISTS AND TECHNICIANS	14	-	1	...	-	2	-	-
TECHNOLOGISTS AND TECHNICIANS, EXCEPT HEALTH	6	-	-	...	-	-	4	1
SALES OCCUPATIONS	10	-	4	...	-	-	-	1
SUPERVISORS AND PROPRIETORS, SALES OCCUPATIONS	-	-	-	...	-	-	-	-
SALES REPRESENTATIVES, COMMODITIES AND FINANCE	6	-	2	...	-	-	-	-
OTHER SALES OCCUPATIONS	4	-	2	...	-	-	-	1
CASHIERS	1	-	-	...	-	-	-	-
ADMINISTRATIVE SUPPORT OCCUPATIONS, INCLUDING CLERICAL	123	-	5	...	2	2	52	1
COMPUTER EQUIPMENT OPERATORS	-	-	-	...	-	-	-	-
SECRETARIES, STENOGRAPHERS, AND TYPISTS	54	-	2	...	-	2	28	1
FINANCIAL RECORDS PROCESSING OCCUPATIONS	6	-	-	...	-	-	5	-
MAIL AND MESSAGE DISTRIBUTING OCCUPATIONS	2	-	-	...	-	-	-	-
SERVICE OCCUPATIONS	143	-	23	...	2	6	57	4
PRIVATE HOUSEHOLD OCCUPATIONS	2	-	-	...	1	-	4	-
PROTECTIVE SERVICE OCCUPATIONS	6	-	-	...	1	-	4	1
POLICE AND FIREFIGHTERS	2	-	-	...	-	-	4	-
SERVICE OCCUPATIONS, EXCEPT PROTECTIVE AND HOUSEHOLD	136	-	23	...	-	6	49	3
FOOD SERVICE OCCUPATIONS	43	-	8	...	-	-	14	-
CLEANING AND BUILDING SERVICE OCCUPATIONS	40	-	14	...	-	2	11	3
FARMING, FORESTRY, AND FISHING OCCUPATIONS	61	-	-	...	1	5	41	3
FARM OPERATORS AND MANAGERS	2	-	-	...	-	-	25	-
FARM WORKERS AND RELATED OCCUPATIONS	59	-	-	...	1	5	15	3
PRECISION PRODUCTION, CRAFT, AND REPAIR OCCUPATIONS	102	-	-	...	-	9	22	2
MECHANICS AND REPAIRERS	26	-	-	...	-	2	8	1
CONSTRUCTION TRADES	71	-	-	...	-	3	12	-
PRECISION PRODUCTION OCCUPATIONS	5	-	-	...	-	1	2	1
OPERATORS, FABRICATORS, AND LABORERS	131	-	8	...	5	9	34	2
MACHINE OPERATORS AND TENDERS, EXCEPT PRECISION	15	-	-	...	-	2	-	-
FABRICATORS, ASSEMBLERS, INSPECTORS, AND SAMPLERS	3	-	-	...	-	1	-	-
TRANSPORTATION OCCUPATIONS	39	-	1	...	5	-	13	1
MOTOR VEHICLE OPERATORS	26	-	-	...	1	-	8	1
MATERIAL MOVING EQUIPMENT OPERATORS	11	-	1	...	4	-	5	-
HANDLERS, EQUIPMENT CLEANERS, HELPERS, AND LABORERS	74	-	7	...	-	6	20	1
CONSTRUCTION LABORERS	9	-	3	...	-	2	11	-
FREIGHT, STOCK, AND MATERIAL HANDLERS	4	-	-	...	-	2	-	1
TRADITIONAL OCCUPATIONS	12	-	-	...	-	-	4	-
TRIBAL GOVERNMENT OCCUPATIONS	11	-	-	...	-	-	4	-
OFFICIALS AND ADMINISTRATORS	11	-	-	...	-	-	2	-
LEGISLATORS	-	-	-	...	-	-	2	-
JUDICIAL ADMINISTRATORS	-	-	-	...	-	-	-	-
NATIVE HEALERS	-	-	-	...	-	-	-	-
SHEEP WORKERS	-	-	-	...	-	-	-	-
ARTISTS AND PERFORMERS	-	-	-	...	-	-	-	-
DANCERS	-	-	-	...	-	-	-	-
DRUMMERS AND SINGERS	-	-	-	...	-	-	-	-
PAINTERS	-	-	-	...	-	-	-	-
POTTERS	-	-	-	...	-	-	-	-
JEWELERS	-	-	-	...	-	-	-	-
HANDWORKING OCCUPATIONS	1	-	-	...	-	-	-	-
BASKET MAKERS	-	-	-	...	-	-	-	-
BEADERS	-	-	-	...	-	-	-	-
BUSTLE MAKERS	-	-	-	...	-	-	-	-
CARVERS	-	-	-	...	-	-	-	-
FAN MAKERS	-	-	-	...	-	-	-	-
MOCCASIN MAKERS	-	-	-	...	-	-	-	-
QUILTERS	-	-	-	...	-	-	-	-
RATTLE MAKERS	-	-	-	...	-	-	-	-
WEAVERS	1	-	-	...	-	-	-	-
OTHER HANDWORKING OCCUPATIONS	-	-	-	...	-	-	-	-

E 27. OCCUPATION OF AMERICAN INDIANS, ESKIMOS, AND ALEUTS FOR IDENTIFIED RESERVATIONS: 1980 - CON.

(INCLUDES AMERICAN INDIANS, ESKIMOS, AND ALEUTS IN HOUSEHOLDS WITH ONE OR MORE AMERICAN INDIAN, ESKIMO, OR ALEUT PERSONS. DATA ARE ESTIMATES BASED ON A SAMPLE; SEE INTRODUCTION. FOR MEANING OF SYMBOLS, SEE INTRODUCTION. FOR DEFINITION OF TERMS, SEE APPENDIXES A AND B)

TIFIED RESERVATIONS	LOWER SIOUX COMMUNITY, MINN.	LUMMI, WASH.	MAKAH, WASH.	MANCHESTER RANCHERIA, CALIF.	MANZANITA, CALIF.	MARICOPA, ARIZ.	MATTAPONI, VA.	MENOMINEE, WIS.
PERSONS, 16 YEARS AND OVER	23	347	318	13	---	92	23	699
WORKING IN 1980 REFERENCE PERIOD	19	304	271	12	---	87	22	628
NOT WORKING								
ERIAL AND PROFESSIONAL SPECIALTY	4	62	49	-	---	6	-	89
CUPATIONS						2	-	35
XECUTIVE, ADMINISTRATIVE, AND ANAGERIAL OCCUPATIONS	2	35	13	-	---	-	-	9
OFFICIALS AND ADMINISTRATORS, PUBLIC ADMINISTRATION	2	9	2	-	---	-	-	6
MANAGEMENT RELATED OCCUPATIONS	-	7	4	-	---	4	-	34
OFESSIONAL SPECIALTY OCCUPATIONS	2	27	34	-	---	-	-	4
ENGINEERS AND NATURAL SCIENTISTS	-	2	6	-	---	-	-	-
ENGINEERS	-	-	1	-	---	-	-	-
HEALTH DIAGNOSING OCCUPATIONS	-	-	-	-	---	-	-	1
HEALTH ASSESSMENT AND TREATING OCCUPATIONS	-	3	1	-	---	-	-	30
TEACHERS, LIBRARIANS, AND COUNSELORS	2	9	19	-	---	2	-	13
TEACHERS, ELEMENTARY AND SECONDARY SCHOOLS	2	5	14	-	---	2	-	134
CHNICAL, SALES, AND ADMINISTRATIVE	4	68	83	3	---	25	2	2
UPPORT OCCUPATIONS	-	1	-	-	---	-	-	13
HEALTH TECHNOLOGISTS AND TECHNICIANS	-	3	7	-	---	3	-	19
TECHNOLOGISTS AND TECHNICIANS, EXCEPT HEALTH	2	6	12	1	---	3	1	10
SALES OCCUPATIONS	2	3	1	-	---	-	-	3
SUPERVISORS AND PROPRIETORS, SALES OCCUPATIONS	-	1	3	-	---	-	-	4
SALES REPRESENTATIVES, COMMODITIES AND FINANCE	-	1	3	1	---	3	1	4
OTHER SALES OCCUPATIONS	-	1	3	1	---	1	1	118
CASHIERS	-	-	-	-	---	20	1	3
DMINISTRATIVE SUPPORT OCCUPATIONS, INCLUDING CLERICAL	2	58	65	2	---	-	-	30
COMPUTER EQUIPMENT OPERATORS	-	-	-	-	---	6	-	16
SECRETARIES, STENOGRAPHERS, AND TYPISTS	-	23	24	1	---	1	-	1
FINANCIAL RECORDS PROCESSING OCCUPATIONS	-	6	7	-	---	-	-	178
MAIL AND MESSAGE DISTRIBUTING OCCUPATIONS	-	-	1	-	---	12	6	3
ERVICE OCCUPATIONS	-	67	65	10	---	3	-	31
PRIVATE HOUSEHOLD OCCUPATIONS	-	3	6	-	---	3	-	7
PROTECTIVE SERVICE OCCUPATIONS	-	8	3	-	---	2	-	144
POLICE AND FIREFIGHTERS	-	2	1	-	---	10	6	32
SERVICE OCCUPATIONS, EXCEPT PROTECTIVE AND HOUSEHOLD	-	56	56	10	---	2	5	40
FOOD SERVICE OCCUPATIONS	-	7	11	3	---	3	2	29
CLEANING AND BUILDING SERVICE OCCUPATIONS	-	28	12	5	---	37	1	2
ARMING, FORESTRY, AND FISHING	-	81	48	1	---	2	-	26
OCCUPATIONS	-	1	1	-	---	35	1	61
FARM OPERATORS AND MANAGERS	-	79	47	1	---	-	1	19
FARM WORKERS AND RELATED OCCUPATIONS						-	-	27
PRECISION PRODUCTION, CRAFT, AND REPAIR	12	27	25	-	---	-	-	13
OCCUPATIONS	-	7	2	-	---	-	1	170
MECHANICS AND REPAIRERS	12	11	18	-	---	13	13	54
CONSTRUCTION TRADES	-	8	5	1	---	-	3	17
PRECISION PRODUCTION OCCUPATIONS	4	36	31	1	---	2	1	48
OPERATORS, FABRICATORS, AND LABORERS	4	4	2	-	---	1	5	38
MACHINE OPERATORS AND TENDERS, EXCEPT PRECISION	-	4	2	-	---	1	-	10
FABRICATORS, ASSEMBLERS, INSPECTORS, AND SAMPLERS	-	6	14	-	---	9	6	32
TRANSPORTATION OCCUPATIONS	-	3	8	-	---	5	1	11
MOTOR VEHICLE OPERATORS	-	2	5	-	---	1	2	11
MATERIAL MOVING EQUIPMENT OPERATORS	-	22	13	1	---	1	-	19
HANDLERS, EQUIPMENT CLEANERS, HELPERS, AND LABORERS	-	6	9	-	---	1	-	16
CONSTRUCTION LABORERS	-	7	2	-	---	1	-	13
FREIGHT, STOCK, AND MATERIAL HANDLERS	-	7	17	-	---	1	-	1
TRADITIONAL OCCUPATIONS	-	6	10	-	---	1	-	2
TRIBAL GOVERNMENT OCCUPATIONS	-	6	8	-	---	-	-	-
OFFICIALS AND ADMINISTRATORS	-	-	2	-	---	-	-	-
LEGISLATORS	-	-	-	-	---	-	-	-
JUDICIAL ADMINISTRATORS	-	-	-	-	---	-	-	-
NATIVE HEALERS	-	-	-	-	---	-	-	-
SHEEP SHEARERS	-	-	-	-	---	-	-	-
ARTISTS AND PERFORMERS	-	-	-	-	---	-	-	-
DANCERS	-	-	-	-	---	-	-	-
DRUMMERS AND SINGERS	-	-	-	-	---	-	-	-
PAINTERS	-	-	1	-	---	-	-	3
POTTERS	-	-	-	-	---	-	-	-
JEWELERS	-	1	2	-	---	-	-	1
HANDWORKING OCCUPATIONS	-	-	-	-	---	-	-	-
BASKET MAKERS	-	-	-	-	---	-	-	-
BEADERS	-	-	-	-	---	-	-	-
BUSTLE MAKERS	-	-	3	-	---	-	-	-
CARVERS	-	-	-	-	---	-	-	-
FAN MAKERS	-	-	-	-	---	-	-	-
MOCCASIN MAKERS	-	-	-	-	---	-	-	-
QUILTERS	-	-	-	-	---	-	-	1
RATTLE MAKERS	-	-	-	-	---	-	-	
WEAVERS	-	-	-	-	---	-	-	
OTHER HANDWORKING OCCUPATIONS	-	1	-	-	---	-	-	

TABLE 27. OCCUPATION OF AMERICAN INDIANS, ESKIMOS, AND ALEUTS FOR IDENTIFIED RESERVATIONS: 1980 - CON.

(INCLUDES AMERICAN INDIANS, ESKIMOS, AND ALEUTS IN HOUSEHOLDS WITH ONE OR MORE AMERICAN INDIAN, ESKIMO, OR ALEUT PERSONS. DATA ARE ESTIMATES BASED ON A SAMPLE; SEE INTRODUCTION. FOR MEANING OF SYMBOLS, SEE INTRODUCTION. FOR DEFINITION OF TERMS, SEE APPENDIXES A AND B)

IDENTIFIED RESERVATIONS	MESA GRANDE, CALIF.	MESCALERO APACHE, N.MEX.	MICCOSUKEE, FLA.	MIDDLETOWN RANCHERIA, CALIF.	MILLE LACS, MINN.	MISSISSIPPI CHOCTAW RESERVATION	MOAPA RIVER, NEV.	MONTGOMERY CREEK RANCHERIA, CALIF.
PERSONS, 16 YEARS AND OVER WORKING IN 1980 REFERENCE PERIOD	-	548	134	9	-	909	47	...
NOW WORKING	-	460	120	6	-	804	36	...
MANAGERIAL AND PROFESSIONAL SPECIALTY OCCUPATIONS	-	56	17	1	-	118	4	...
EXECUTIVE, ADMINISTRATIVE, AND MANAGERIAL OCCUPATIONS	-	24	11	-	-	52	1	...
OFFICIALS AND ADMINISTRATORS, PUBLIC ADMINISTRATION	-	14	3	-	-	12	-	...
MANAGEMENT RELATED OCCUPATIONS	-	1	2	-	-	6	1	...
PROFESSIONAL SPECIALTY OCCUPATIONS	-	31	6	1	-	86	3	...
ENGINEERS AND NATURAL SCIENTISTS	-	-	-	1	-	3	-	...
ENGINEERS	-	-	-	-	-	-	-	...
HEALTH DIAGNOSING OCCUPATIONS	-	-	-	-	-	-	-	...
HEALTH ASSESSMENT AND TREATING OCCUPATIONS	-	1	-	-	-	5	-	...
TEACHERS, LIBRARIANS, AND COUNSELORS	-	21	3	-	-	43	1	...
TEACHERS, ELEMENTARY AND SECONDARY SCHOOLS	-	18	-	-	-	30	1	...
TECHNICAL, SALES, AND ADMINISTRATIVE SUPPORT OCCUPATIONS	-	102	32	1	-	139	5	...
HEALTH TECHNOLOGISTS AND TECHNICIANS	-	13	2	-	-	5	-	...
TECHNOLOGISTS AND TECHNICIANS, EXCEPT HEALTH	-	6	2	-	-	10	-	...
SALES OCCUPATIONS	-	8	6	1	-	5	1	...
SUPERVISORS AND PROPRIETORS, SALES OCCUPATIONS	-	-	1	-	-	-	-	...
SALES REPRESENTATIVES, COMMODITIES AND FINANCE	-	-	-	-	-	-	-	...
OTHER SALES OCCUPATIONS	-	8	5	1	-	5	1	...
CASHIERS	-	8	3	1	-	1	-	...
ADMINISTRATIVE SUPPORT OCCUPATIONS, INCLUDING CLERICAL	-	75	22	-	-	139	4	...
COMPUTER EQUIPMENT OPERATORS	-	1	-	-	-	4	-	...
SECRETARIES, STENOGRAPHERS, AND TYPISTS	-	30	9	-	-	34	-	...
FINANCIAL RECORDS PROCESSING OCCUPATIONS	-	8	2	-	-	5	2	...
MAIL AND MESSAGE DISTRIBUTING OCCUPATIONS	-	1	-	-	-	1	-	...
SERVICE OCCUPATIONS	-	155	31	2	-	235	7	...
PRIVATE HOUSEHOLD OCCUPATIONS	-	1	-	1	-	2	-	...
PROTECTIVE SERVICE OCCUPATIONS	-	26	2	-	-	9	1	...
POLICE AND FIREFIGHTERS	-	11	2	-	-	6	-	...
SERVICE OCCUPATIONS, EXCEPT PROTECTIVE AND HOUSEHOLD	-	129	29	1	-	225	6	...
FOOD SERVICE OCCUPATIONS	-	20	11	-	-	43	4	...
CLEANING AND BUILDING SERVICE OCCUPATIONS	-	40	7	1	-	111	-	...
FARMING, FORESTRY, AND FISHING OCCUPATIONS	-	75	5	2	-	81	14	...
FARM OPERATORS AND MANAGERS	-	-	-	-	-	3	1	...
FARM WORKERS AND RELATED OCCUPATIONS	-	75	5	2	-	78	13	...
PRECISION PRODUCTION, CRAFT, AND REPAIR OCCUPATIONS	-	57	16	1	-	59	7	...
MECHANICS AND REPAIRERS	-	7	1	1	-	7	2	...
CONSTRUCTION TRADES	-	42	9	-	-	26	2	...
PRECISION PRODUCTION OCCUPATIONS	-	7	6	-	-	25	3	...
OPERATORS, FABRICATORS, AND LABORERS	-	88	29	2	-	244	6	...
MACHINE OPERATORS AND TENDERS, EXCEPT PRECISION	-	3	-	-	-	74	1	...
FABRICATORS, ASSEMBLERS, INSPECTORS, AND SAMPLERS	-	7	1	-	-	29	1	...
TRANSPORTATION OCCUPATIONS	-	24	6	-	-	48	1	...
MOTOR VEHICLE OPERATORS	-	17	1	-	-	38	1	...
MATERIAL MOVING EQUIPMENT OPERATORS	-	7	1	-	-	8	-	...
HANDLERS, EQUIPMENT CLEANERS, HELPERS, AND LABORERS	-	54	22	2	-	93	2	...
CONSTRUCTION LABORERS	-	26	16	2	-	12	-	...
FREIGHT, STOCK, AND MATERIAL HANDLERS	-	14	2	-	-	12	-	...
TRADITIONAL OCCUPATIONS	-	15	4	-	-	13	4	...
TRIBAL GOVERNMENT OCCUPATIONS	-	8	-	-	-	11	4	...
OFFICIALS AND ADMINISTRATORS	-	-	-	-	-	8	4	...
LEGISLATORS	-	-	-	-	-	1	-	...
JUDICIAL ADMINISTRATORS	-	8	-	-	-	1	-	...
NATIVE HEALERS	-	-	-	-	-	-	-	...
SHEEP WORKERS	-	2	-	-	-	-	-	...
ARTISTS AND PERFORMERS	-	-	-	-	-	-	-	...
DANCERS	-	-	-	-	-	-	-	...
DRUMMERS AND SINGERS	-	-	-	-	-	-	-	...
PAINTERS	-	2	-	-	-	-	-	...
POTTERS	-	-	-	-	-	-	-	...
JEWELERS	-	1	1	-	-	-	-	...
HANDWORKING OCCUPATIONS	-	4	3	-	-	-	-	...
BASKET MAKERS	-	-	-	-	-	2	-	...
BEADERS	-	-	-	-	-	-	-	...
BUSTLE MAKERS	-	-	1	-	-	1	-	...
CARVERS	-	-	1	-	-	-	-	...
FAN MAKERS	-	-	-	-	-	-	-	...
MOCCASIN MAKERS	-	-	-	-	-	-	-	...
QUILTERS	-	3	-	-	-	-	-	...
RATTLE MAKERS	-	-	-	-	-	1	-	...
WEAVERS	-	1	-	-	-	-	-	...
OTHER HANDWORKING OCCUPATIONS	-	-	1	-	-	-	-	...

TABLE 27. OCCUPATION OF AMERICAN INDIANS, ESKIMOS, AND ALEUTS FOR IDENTIFIED RESERVATIONS: 1980 - CON.

(INCLUDES AMERICAN INDIANS, ESKIMOS, AND ALEUTS IN HOUSEHOLDS WITH ONE OR MORE AMERICAN INDIAN, ESKIMO, OR ALEUT PERSONS. DATA ARE ESTIMATES BASED ON A SAMPLE; SEE INTRODUCTION. FOR MEANING OF SYMBOLS, SEE INTRODUCTION. FOR DEFINITION OF TERMS, SEE APPENDIXES A AND B)

IDENTIFIED RESERVATIONS	MORONGO, CALIF.	MUCKLESHOOT, WASH.	NAMBE PUEBLO, N.MEX.	NAVAJO, ARIZ.-N.MEX.-UTAH				NEZ PERCE, IDAHO
				TOTAL	ARIZONA	NEW MEXICO	UTAH	
PERSONS, 16 YEARS AND OVER	96	98	82	22 636	14 722	7 027	886	469
WORKING IN 1980 REFERENCE PERIOD	84	88	66	20 872	13 559	6 498	814	393
NOW WORKING								
MANAGERIAL AND PROFESSIONAL SPECIALTY OCCUPATIONS	6	20	19	2 934	2 121	736	76	66
EXECUTIVE, ADMINISTRATIVE, AND MANAGERIAL OCCUPATIONS	3	9	10	1 039	742	278	18	31
OFFICIALS AND ADMINISTRATORS, PUBLIC ADMINISTRATION	-	3	2	197	138	49	11	8
MANAGEMENT RELATED OCCUPATIONS	-	1	3	270	191	78	1	8
PROFESSIONAL SPECIALTY OCCUPATIONS	3	11	8	1 895	1 379	458	58	35
ENGINEERS AND NATURAL SCIENTISTS	1	1	-	105	66	35	4	2
ENGINEERS	1	-	-	54	32	22	-	-
HEALTH DIAGNOSING OCCUPATIONS	-	-	-	6	4	2	-	-
HEALTH ASSESSMENT AND TREATING OCCUPATIONS	-	-	-	119	82	33	4	1
TEACHERS, LIBRARIANS, AND COUNSELORS	1	5	5	1 134	863	250	41	22
TEACHERS, ELEMENTARY AND SECONDARY SCHOOLS	-	2	3	886	661	192	34	18
TECHNICAL, SALES, AND ADMINISTRATIVE SUPPORT OCCUPATIONS	18	25	22	5 587	3 830	1 649	109	123
HEALTH TECHNOLOGISTS AND TECHNICIANS	-	-	-	224	160	63	1	7
TECHNOLOGISTS AND TECHNICIANS, EXCEPT HEALTH	-	-	6	351	192	152	6	5
SALES OCCUPATIONS	6	7	-	691	447	237	8	7
SUPERVISORS AND PROPRIETORS, SALES OCCUPATIONS	3	-	-	67	59	8	-	3
SALES REPRESENTATIVES, COMMODITIES AND FINANCE	2	-	-	34	11	23	-	1
OTHER SALES OCCUPATIONS	1	7	-	590	377	205	8	3
CASHIERS	1	1	-	389	251	133	4	1
ADMINISTRATIVE SUPPORT OCCUPATIONS, INCLUDING CLERICAL	12	18	15	4 322	3 031	1 197	94	104
COMPUTER EQUIPMENT OPERATORS	-	-	-	26	23	3	-	-
SECRETARIES, STENOGRAPHERS, AND TYPISTS	4	5	10	1 066	699	352	15	39
FINANCIAL RECORDS PROCESSING OCCUPATIONS	-	1	2	197	121	75	1	6
MAIL AND MESSAGE DISTRIBUTING OCCUPATIONS	-	-	-	26	17	8	1	1
SERVICE OCCUPATIONS	31	21	14	4 567	3 091	1 302	175	77
PRIVATE HOUSEHOLD OCCUPATIONS	1	-	-	66	50	15	1	2
PROTECTIVE SERVICE OCCUPATIONS	1	5	6	453	294	154	5	4
POLICE AND FIREFIGHTERS	1	4	1	213	142	67	4	1
SERVICE OCCUPATIONS, EXCEPT PROTECTIVE AND HOUSEHOLD	28	16	7	4 048	2 748	1 132	168	71
FOOD SERVICE OCCUPATIONS	2	-	-	1 197	818	327	52	20
CLEANING AND BUILDING SERVICE OCCUPATIONS	10	10	3	1 469	983	416	69	32
FARMING, FORESTRY, AND FISHING OCCUPATIONS	7	9	4	645	368	247	31	34
FARM OPERATORS AND MANAGERS	3	-	1	223	149	65	9	6
FARM WORKERS AND RELATED OCCUPATIONS	4	9	3	423	219	182	22	28
PRECISION PRODUCTION, CRAFT, AND REPAIR OCCUPATIONS	12	14	9	3 241	1 779	1 231	232	46
MECHANICS AND REPAIRERS	3	-	3	750	378	348	23	12
CONSTRUCTION TRADES	5	13	5	1 607	980	496	130	28
PRECISION PRODUCTION OCCUPATIONS	4	-	1	451	214	216	21	6
OPERATORS, FABRICATORS, AND LABORERS	22	5	10	4 387	2 691	1 485	211	105
MACHINE OPERATORS AND TENDERS, EXCEPT PRECISION	5	2	2	423	206	185	32	28
FABRICATORS, ASSEMBLERS, INSPECTORS, AND SAMPLERS	1	-	-	501	263	210	28	7
TRANSPORTATION OCCUPATIONS	6	-	-	1 379	864	442	73	24
MOTOR VEHICLE OPERATORS	4	-	-	744	503	196	46	12
MATERIAL MOVING EQUIPMENT OPERATORS	2	-	-	620	347	245	27	13
HANDLERS, EQUIPMENT CLEANERS, HELPERS, AND LABORERS	9	3	8	2 084	1 358	648	78	44
CONSTRUCTION LABORERS	1	1	2	490	272	181	37	13
FREIGHT, STOCK, AND MATERIAL HANDLERS	-	-	1	144	96	41	6	12
TRADITIONAL OCCUPATIONS	-	3	5	1 273	844	377	52	17
TRIBAL GOVERNMENT OCCUPATIONS	-	3	4	116	89	23	3	13
OFFICIALS AND ADMINISTRATORS	-	1	4	55	43	10	2	11
LEGISLATORS	-	2	-	57	43	13	1	1
JUDICIAL ADMINISTRATORS	-	-	-	4	3	1	-	1
NATIVE HEALERS	-	-	-	28	20	7	-	-
SHEEP WORKERS	-	-	-	209	152	42	15	1
ARTISTS AND PERFORMERS	-	-	1	25	8	16	-	1
DANCERS	-	-	-	-	-	-	-	-
DRUMMERS AND SINGERS	-	-	-	-	-	-	-	-
PAINTERS	-	-	-	22	6	16	-	1
POTTERS	-	-	1	2	2	-	-	-
JEWELERS	-	-	-	121	85	36	-	-
HANDWORKING OCCUPATIONS	-	-	-	775	489	252	34	3
BASKET MAKERS	-	-	-	28	15	-	13	-
BEADERS	-	-	-	16	11	5	-	3
BUSTLE MAKERS	-	-	-	1	-	1	-	-
CARVERS	-	-	-	3	3	-	-	-
FAN MAKERS	-	-	-	-	-	-	-	-
MOCCASIN MAKERS	-	-	-	-	-	-	-	-
QUILTERS	-	-	-	2	1	1	-	-
RATTLE MAKERS	-	-	-	-	-	-	-	-
WEAVERS	-	-	-	719	457	240	21	-
OTHER HANDWORKING OCCUPATIONS	-	-	-	6	1	5	-	-

TABLE 27. OCCUPATION OF AMERICAN INDIANS, ESKIMOS, AND ALEUTS FOR IDENTIFIED RESERVATIONS: 1980 - CON.

(INCLUDES AMERICAN INDIANS, ESKIMOS, AND ALEUTS IN HOUSEHOLDS WITH ONE OR MORE AMERICAN INDIAN, ESKIMO, OR ALEUT PERSONS. DATA ARE ESTIMATES BASED ON A SAMPLE; SEE INTRODUCTION. FOR MEANING OF SYMBOLS, SEE INTRODUCTION. FOR DEFINITION OF TERMS, SEE APPENDIXES A AND B)

IDENTIFIED RESERVATIONS	HIGHWALLY, WASH.	HOOKBACK, WASH.	NORTHERN CHEYENNE, MONT.	OIL SPRINGS, N.Y.	OMAHA, IOWA-NEBR. TOTAL	OMAHA, IOWA-NEBR. IOWA	OMAHA, IOWA-NEBR. NEBRASKA	ONEIDA, WIS.
PERSONS, 16 YEARS AND OVER								
WORKING IN 1980 REFERENCE PERIOD	13	-	839	-	339	-	339	608
NOW WORKING	8	-	718	-	304	-	304	530
MANAGERIAL AND PROFESSIONAL SPECIALTY OCCUPATIONS	1	-	146	-	48	-	48	73
EXECUTIVE, ADMINISTRATIVE, AND MANAGERIAL OCCUPATIONS	1	-	53	-	23	-	23	31
OFFICIALS AND ADMINISTRATORS, PUBLIC ADMINISTRATION	-	-	1	-	5	-	5	10
MANAGEMENT RELATED OCCUPATIONS	1	-	18	-	7	-	7	6
PROFESSIONAL SPECIALTY OCCUPATIONS	-	-	93	-	26	-	26	44
ENGINEERS AND NATURAL SCIENTISTS	-	-	6	-	-	-	-	5
ENGINEERS	-	-	-	-	-	-	-	2
HEALTH DIAGNOSING OCCUPATIONS	-	-	-	-	-	-	-	-
HEALTH ASSESSMENT AND TREATING OCCUPATIONS	-	-	4	-	3	-	3	1
TEACHERS, LIBRARIANS, AND COUNSELORS	-	-	53	-	9	-	9	24
TEACHERS, ELEMENTARY AND SECONDARY SCHOOLS	-	-	32	-	4	-	4	18
TECHNICAL, SALES, AND ADMINISTRATIVE SUPPORT OCCUPATIONS	3	-	235	-	63	-	63	110
HEALTH TECHNOLOGISTS AND TECHNICIANS	-	-	12	-	1	-	1	3
TECHNOLOGISTS AND TECHNICIANS, EXCEPT HEALTH	-	-	20	-	10	-	10	14
SALES OCCUPATIONS	-	-	4	-	-	-	-	20
SUPERVISORS AND PROPRIETORS, SALES OCCUPATIONS	-	-	1	-	-	-	-	2
SALES REPRESENTATIVES, COMMODITIES AND FINANCE	-	-	1	-	-	-	-	3
OTHER SALES OCCUPATIONS	-	-	2	-	-	-	-	15
CASHIERS	-	-	2	-	-	-	-	2
ADMINISTRATIVE SUPPORT OCCUPATIONS, INCLUDING CLERICAL	3	-	199	-	52	-	52	81
COMPUTER EQUIPMENT OPERATORS	-	-	-	-	-	-	-	-
SECRETARIES, STENOGRAPHERS, AND TYPISTS	-	-	66	-	32	-	32	27
FINANCIAL RECORDS PROCESSING OCCUPATIONS	-	-	13	-	6	-	6	11
MAIL AND MESSAGE DISTRIBUTING OCCUPATIONS	-	-	13	-	-	-	-	3
SERVICE OCCUPATIONS	2	-	152	-	128	-	128	112
PRIVATE HOUSEHOLD OCCUPATIONS	-	-	-	-	-	-	-	3
PROTECTIVE SERVICE OCCUPATIONS	-	-	24	-	27	-	27	3
POLICE AND FIREFIGHTERS	-	-	18	-	4	-	4	3
SERVICE OCCUPATIONS, EXCEPT PROTECTIVE AND HOUSEHOLD	2	-	128	-	101	-	101	104
FOOD SERVICE OCCUPATIONS	-	-	31	-	21	-	21	26
CLEANING AND BUILDING SERVICE OCCUPATIONS	-	-	34	-	42	-	42	26
FARMING, FORESTRY, AND FISHING OCCUPATIONS	2	-	63	-	25	-	25	26
FARM OPERATORS AND MANAGERS	-	-	26	-	8	-	8	6
FARM WORKERS AND RELATED OCCUPATIONS	2	-	37	-	16	-	16	20
PRECISION PRODUCTION, CRAFT, AND REPAIR OCCUPATIONS	-	-	86	-	22	-	22	72
MECHANICS AND REPAIRERS	-	-	5	-	1	-	1	24
CONSTRUCTION TRADES	-	-	71	-	17	-	17	25
PRECISION PRODUCTION OCCUPATIONS	-	-	8	-	4	-	4	23
OPERATORS, FABRICATORS, AND LABORERS	2	-	136	-	51	-	51	190
MACHINE OPERATORS AND TENDERS, EXCEPT PRECISION	1	-	13	-	4	-	4	55
FABRICATORS, ASSEMBLERS, INSPECTORS, AND SAMPLERS	1	-	11	-	8	-	8	24
TRANSPORTATION OCCUPATIONS	-	-	38	-	14	-	14	32
MOTOR VEHICLE OPERATORS	-	-	25	-	10	-	10	19
MATERIAL MOVING EQUIPMENT OPERATORS	-	-	13	-	4	-	4	13
HANDLERS, EQUIPMENT CLEANERS, HELPERS, AND LABORERS	-	-	74	-	25	-	25	79
CONSTRUCTION LABORERS	-	-	25	-	20	-	20	22
FREIGHT, STOCK, AND MATERIAL HANDLERS	-	-	9	-	-	-	-	17
TRADITIONAL OCCUPATIONS	1	-	21	-	1	-	1	15
TRIBAL GOVERNMENT OCCUPATIONS	-	-	14	-	1	-	1	11
OFFICIALS AND ADMINISTRATORS	-	-	3	-	-	-	-	8
LEGISLATORS	-	-	10	-	1	-	1	3
JUDICIAL ADMINISTRATORS	-	-	1	-	-	-	-	-
NATIVE HEALERS	-	-	-	-	-	-	-	-
SHEEP WORKERS	-	-	-	-	-	-	-	-
ARTISTS AND PERFORMERS	-	-	-	-	-	-	-	2
DANCERS	-	-	-	-	-	-	-	-
DRUMMERS AND SINGERS	-	-	-	-	-	-	-	-
PAINTERS	-	-	-	-	-	-	-	1
POTTERS	-	-	-	-	-	-	-	1
JEWELERS	-	-	-	-	-	-	-	1
HANDWORKING OCCUPATIONS	1	-	5	-	-	-	-	1
BASKET MAKERS	-	-	-	-	-	-	-	-
BEADERS	1	-	5	-	-	-	-	-
BUSTLE MAKERS	-	-	-	-	-	-	-	-
CARVERS	-	-	-	-	-	-	-	-
FAN MAKERS	-	-	-	-	-	-	-	-
MOCCASIN MAKERS	-	-	-	-	-	-	-	-
QUILTERS	-	-	-	-	-	-	-	-
RATTLE MAKERS	-	-	-	-	-	-	-	-
WEAVERS	-	-	-	-	-	-	-	-
OTHER HANDWORKING OCCUPATIONS	-	-	-	-	-	-	-	1

TABLE 27. OCCUPATION OF AMERICAN INDIANS, ESKIMOS, AND ALEUTS FOR IDENTIFIED RESERVATIONS: 1980 - CON.

(INCLUDES AMERICAN INDIANS, ESKIMOS, AND ALEUTS IN HOUSEHOLDS WITH ONE OR MORE AMERICAN INDIAN, ESKIMO, OR ALEUT PERSONS. DATA ARE ESTIMATES BASED ON A SAMPLE; SEE INTRODUCTION. FOR MEANING OF SYMBOLS, SEE INTRODUCTION. FOR DEFINITION OF TERMS, SEE APPENDIXES A AND B)

IDENTIFIED RESERVATIONS	ONONDAGA, N.Y.	ONTONAGON, MICH.	OSAGE, OKLA.	OZETTE, WASH.	PALA, CALIF.	PAMUNKEY, VA.	PAPAGO, ARIZ.	PASCUA YAQUI, ARIZ.
PERSONS, 16 YEARS AND OVER								
WORKING IN 1980 REFERENCE PERIOD	-	-	1 755	***	142	19	1 607	110
NOW WORKING	-	-	1 579	***	131	15	1 493	93
MANAGERIAL AND PROFESSIONAL SPECIALTY OCCUPATIONS	-	-	240	***	21	-	185	9
EXECUTIVE, ADMINISTRATIVE, AND MANAGERIAL OCCUPATIONS	-	-	111	***	10	-	67	6
OFFICIALS AND ADMINISTRATORS, PUBLIC ADMINISTRATION	-	-	14	***	4	-	24	4
MANAGEMENT RELATED OCCUPATIONS	-	-	22	***	-	-	15	-
PROFESSIONAL SPECIALTY OCCUPATIONS	-	-	129	***	11	-	118	3
ENGINEERS AND NATURAL SCIENTISTS	-	-	13	***	-	-	1	-
ENGINEERS	-	-	10	***	-	-	1	-
HEALTH DIAGNOSING OCCUPATIONS	-	-	5	***	-	-	-	-
HEALTH ASSESSMENT AND TREATING OCCUPATIONS	-	-	19	***	2	-	20	-
TEACHERS, LIBRARIANS, AND COUNSELORS	-	-	59	***	9	-	62	3
TEACHERS, ELEMENTARY AND SECONDARY SCHOOLS	-	-	42	***	5	-	44	1
TECHNICAL, SALES, AND ADMINISTRATIVE SUPPORT OCCUPATIONS	-	-	458	***	29	3	361	16
HEALTH TECHNOLOGISTS AND TECHNICIANS	-	-	16	***	-	-	20	1
TECHNOLOGISTS AND TECHNICIANS, EXCEPT HEALTH	-	-	28	***	1	-	21	-
SALES OCCUPATIONS	-	-	120	***	3	-	16	-
SUPERVISORS AND PROPRIETORS, SALES OCCUPATIONS	-	-	32	***	1	-	-	-
SALES REPRESENTATIVES, COMMODITIES AND FINANCE	-	-	9	***	-	-	1	-
OTHER SALES OCCUPATIONS	-	-	78	***	2	-	15	-
CASHIERS	-	-	31	***	-	-	8	-
ADMINISTRATIVE SUPPORT OCCUPATIONS, INCLUDING CLERICAL	-	-	294	***	25	3	305	14
COMPUTER EQUIPMENT OPERATORS	-	-	10	***	-	-	-	-
SECRETARIES, STENOGRAPHERS, AND TYPISTS	-	-	109	***	15	-	81	6
FINANCIAL RECORDS PROCESSING OCCUPATIONS	-	-	24	***	-	1	17	-
MAIL AND MESSAGE DISTRIBUTING OCCUPATIONS	-	-	17	***	1	-	-	-
SERVICE OCCUPATIONS	-	-	289	***	29	7	359	28
PRIVATE HOUSEHOLD OCCUPATIONS	-	-	4	***	1	-	12	1
PROTECTIVE SERVICE OCCUPATIONS	-	-	55	***	4	1	39	1
POLICE AND FIREFIGHTERS	-	-	22	***	1	-	18	-
SERVICE OCCUPATIONS, EXCEPT PROTECTIVE AND HOUSEHOLD	-	-	229	***	22	6	308	26
FOOD SERVICE OCCUPATIONS	-	-	72	***	5	2	61	1
CLEANING AND BUILDING SERVICE OCCUPATIONS	-	-	75	***	9	3	100	19
FARMING, FORESTRY, AND FISHING OCCUPATIONS	-	-	99	***	11	1	97	13
FARM OPERATORS AND MANAGERS	-	-	63	***	-	-	16	1
FARM WORKERS AND RELATED OCCUPATIONS	-	-	36	***	11	1	81	12
PRECISION PRODUCTION, CRAFT, AND REPAIR OCCUPATIONS	-	-	315	***	21	2	89	19
MECHANICS AND REPAIRERS	-	-	31	***	2	-	15	4
CONSTRUCTION TRADES	-	-	110	***	14	2	50	10
PRECISION PRODUCTION OCCUPATIONS	-	-	72	***	5	-	10	3
OPERATORS, FABRICATORS, AND LABORERS	-	-	340	***	32	2	451	21
MACHINE OPERATORS AND TENDERS, EXCEPT PRECISION	-	-	51	***	3	2	14	-
FABRICATORS, ASSEMBLERS, INSPECTORS, AND SAMPLERS	-	-	66	***	5	-	1	2
TRANSPORTATION OCCUPATIONS	-	-	118	***	4	-	95	6
MOTOR VEHICLE OPERATORS	-	-	75	***	3	-	72	6
MATERIAL MOVING EQUIPMENT OPERATORS	-	-	44	***	1	-	23	-
HANDLERS, EQUIPMENT CLEANERS, HELPERS, AND LABORERS	-	-	105	***	19	-	341	13
CONSTRUCTION LABORERS	-	-	30	***	6	-	83	2
FREIGHT, STOCK, AND MATERIAL HANDLERS	-	-	28	***	3	-	6	1
TRADITIONAL OCCUPATIONS	-	-	13	***	-	4	64	3
TRIBAL GOVERNMENT OCCUPATIONS	-	-	7	***	-	1	6	3
OFFICIALS AND ADMINISTRATORS	-	-	7	***	-	1	6	3
LEGISLATORS	-	-	-	***	-	-	-	-
JUDICIAL ADMINISTRATORS	-	-	-	***	-	-	-	-
NATIVE HEALERS	-	-	-	***	-	-	1	-
SHEEP WORKERS	-	-	-	***	-	3	2	-
ARTISTS AND PERFORMERS	-	-	2	***	-	-	-	-
DANCERS	-	-	-	***	-	-	-	-
DRUMMERS AND SINGERS	-	-	2	***	-	-	1	-
PAINTERS	-	-	-	***	-	3	1	-
POTTERS	-	-	-	***	-	-	-	-
JEWELERS	-	-	4	***	-	-	55	-
HANDWORKING OCCUPATIONS	-	-	-	***	-	-	54	-
BASKET MAKERS	-	-	1	***	-	-	-	-
BEADERS	-	-	-	***	-	-	-	-
BUSTLE MAKERS	-	-	1	***	-	-	-	-
CARVERS	-	-	-	***	-	-	-	-
FAN MAKERS	-	-	-	***	-	-	-	-
MOCCASIN MAKERS	-	-	-	***	-	-	-	-
QUILTERS	-	-	-	***	-	-	-	-
RATTLE MAKERS	-	-	-	***	-	-	1	-
WEAVERS	-	-	-	***	-	-	-	-
OTHER HANDWORKING OCCUPATIONS	-	-	1	-	-	-	-	-

TABLE 27. OCCUPATION OF AMERICAN INDIANS, ESKIMOS, AND ALEUTS FOR IDENTIFIED RESERVATIONS: 1980 — CON.

(INCLUDES AMERICAN INDIANS, ESKIMOS, AND ALEUTS IN HOUSEHOLDS WITH ONE OR MORE AMERICAN INDIAN, ESKIMO, OR ALEUT PERSONS. DATA ARE ESTIMATES BASED ON A SAMPLE; SEE INTRODUCTION. FOR MEANING OF SYMBOLS, SEE INTRODUCTION. FOR DEFINITION OF TERMS, SEE APPENDIXES A AND B)

IDENTIFIED RESERVATIONS	PAUMA, CALIF.	PAYSON COMMUNITY OF YAVAPAI-APACHE, ARIZ.	PECHANGA, CALIF.	PENOBSCOT, MAINE	PICURIS PUEBLO, N.MEX.	PINE CREEK, MICH.	PINE RIDGE, S.DAK.	PLEASANT POINT, MAINE
PERSONS, 16 YEARS AND OVER	26	-	36	127	52	...	2 482	101
WORKING IN 1980 REFERENCE PERIOD	26	-	29	116	39	...	2 263	93
NOW WORKING								
MANAGERIAL AND PROFESSIONAL SPECIALTY OCCUPATIONS	9	-	2	18	12	...	456	19
EXECUTIVE, ADMINISTRATIVE, AND MANAGERIAL OCCUPATIONS	6	-	1	10	5	...	166	12
OFFICIALS AND ADMINISTRATORS, PUBLIC ADMINISTRATION	4	-	-	2	4	...	34	3
MANAGEMENT RELATED OCCUPATIONS	-	-	-	6	-	...	38	1
PROFESSIONAL SPECIALTY OCCUPATIONS	3	-	1	8	6	...	290	7
ENGINEERS AND NATURAL SCIENTISTS	-	-	-	1	-	...	8	2
ENGINEERS	-	-	-	-	-	...	3	-
HEALTH DIAGNOSING OCCUPATIONS	-	-	-	-	-	...	3	-
HEALTH ASSESSMENT AND TREATING OCCUPATIONS	-	-	-	1	-	...	9	1
TEACHERS, LIBRARIANS, AND COUNSELORS	3	-	1	4	4	...	186	4
TEACHERS, ELEMENTARY AND SECONDARY SCHOOLS	-	-	-	-	4	...	131	3
TECHNICAL, SALES, AND ADMINISTRATIVE SUPPORT OCCUPATIONS	5	-	6	26	10	...	609	26
HEALTH TECHNOLOGISTS AND TECHNICIANS	-	-	-	1	-	...	26	-
TECHNOLOGISTS AND TECHNICIANS, EXCEPT HEALTH	-	-	-	4	1	...	37	2
SALES OCCUPATIONS	-	-	3	1	-	...	39	1
SUPERVISORS AND PROPRIETORS, SALES OCCUPATIONS	-	-	-	-	-	...	10	1
SALES REPRESENTATIVES, COMMODITIES AND FINANCE	-	-	-	1	-	...	8	-
OTHER SALES OCCUPATIONS	-	-	3	-	-	...	21	-
CASHIERS	-	-	3	-	-	...	10	-
ADMINISTRATIVE SUPPORT OCCUPATIONS, INCLUDING CLERICAL	5	-	3	20	8	...	507	23
COMPUTER EQUIPMENT OPERATORS	-	-	-	-	-	...	-	-
SECRETARIES, STENOGRAPHERS, AND TYPISTS	1	-	-	6	4	...	133	4
FINANCIAL RECORDS PROCESSING OCCUPATIONS	-	-	1	4	3	...	24	3
MAIL AND MESSAGE DISTRIBUTING OCCUPATIONS	-	-	1	-	-	...	11	-
SERVICE OCCUPATIONS	5	-	11	33	15	...	654	29
PRIVATE HOUSEHOLD OCCUPATIONS	-	-	-	-	-	...	8	1
PROTECTIVE SERVICE OCCUPATIONS	1	-	-	6	2	...	140	5
POLICE AND FIREFIGHTERS	-	-	-	5	2	...	62	3
SERVICE OCCUPATIONS, EXCEPT PROTECTIVE AND HOUSEHOLD	4	-	11	27	13	...	505	23
FOOD SERVICE OCCUPATIONS	-	-	1	7	2	...	148	4
CLEANING AND BUILDING SERVICE OCCUPATIONS	3	-	10	13	3	...	146	2
FARMING, FORESTRY, AND FISHING OCCUPATIONS	2	-	3	5	1	...	165	12
FARM OPERATORS AND MANAGERS	-	-	-	-	-	...	79	-
FARM WORKERS AND RELATED OCCUPATIONS	2	-	3	5	1	...	85	12
PRECISION PRODUCTION, CRAFT, AND REPAIR OCCUPATIONS	1	-	3	19	2	...	143	6
MECHANICS AND REPAIRERS	1	-	-	6	-	...	31	-
CONSTRUCTION TRADES	-	-	1	9	2	...	80	6
PRECISION PRODUCTION OCCUPATIONS	-	-	2	4	-	...	31	-
OPERATORS, FABRICATORS, AND LABORERS	3	-	10	16	13	...	362	6
MACHINE OPERATORS AND TENDERS, EXCEPT PRECISION	-	-	1	3	-	...	60	1
FABRICATORS, ASSEMBLERS, INSPECTORS, AND SAMPLERS	1	-	2	1	-	...	28	-
TRANSPORTATION OCCUPATIONS	1	-	3	5	1	...	130	-
MOTOR VEHICLE OPERATORS	-	-	1	4	-	...	113	-
MATERIAL MOVING EQUIPMENT OPERATORS	1	-	2	1	1	...	17	-
HANDLERS, EQUIPMENT CLEANERS, HELPERS, AND LABORERS	2	-	4	7	12	...	144	4
CONSTRUCTION LABORERS	-	-	1	2	8	...	23	1
FREIGHT, STOCK, AND MATERIAL HANDLERS	-	-	-	1	-	...	14	-
TRADITIONAL OCCUPATIONS	1	-	-	9	-	...	92	4
TRIBAL GOVERNMENT OCCUPATIONS	-	-	-	7	-	...	56	3
OFFICIALS AND ADMINISTRATORS	-	-	-	6	-	...	22	3
LEGISLATORS	-	-	-	-	-	...	28	-
JUDICIAL ADMINISTRATORS	-	-	-	1	-	...	6	-
NATIVE HEALERS	-	-	-	-	-	...	-	-
SHEEP WORKERS	-	-	-	-	-	...	-	-
ARTISTS AND PERFORMERS	-	-	-	-	-	...	3	2
DANCERS	-	-	-	-	-	...	-	-
DRUMMERS AND SINGERS	-	-	-	-	-	...	-	-
PAINTERS	-	-	-	-	-	...	1	-
POTTERS	-	-	-	-	-	...	1	2
JEWELERS	-	-	-	-	-	...	3	-
HANDWORKING OCCUPATIONS	1	-	-	2	-	...	30	-
BASKET MAKERS	-	-	-	1	-	...	-	-
BEADERS	1	-	-	-	-	...	11	-
BUSTLE MAKERS	-	-	-	-	-	...	-	-
CARVERS	-	-	-	1	-	...	-	-
FAN MAKERS	-	-	-	-	-	...	-	-
MOCCASIN MAKERS	-	-	-	-	-	...	9	-
QUILTERS	-	-	-	-	-	...	5	-
RATTLE MAKERS	-	-	-	-	-	...	-	-
WEAVERS	-	-	-	-	-	...	-	-
OTHER HANDWORKING OCCUPATIONS	-	-	-	-	-	...	5	-

TABLE 37. OCCUPATION OF AMERICAN INDIANS, ESKIMOS, AND ALEUTS FOR IDENTIFIED RESERVATIONS: 1980 - CON.

(INCLUDES AMERICAN INDIANS, ESKIMOS, AND ALEUTS IN HOUSEHOLDS WITH ONE OR MORE AMERICAN INDIAN, ESKIMO, OR ALEUT PERSONS. DATA ARE ESTIMATES BASED ON A SAMPLE; SEE INTRODUCTION. FOR MEANING OF SYMBOLS, SEE INTRODUCTION. FOR DEFINITION OF TERMS, SEE APPENDIXES A AND B)

IDENTIFIED RESERVATIONS	POJOAQUE PUEBLO, N.MEX.	POOS-PATUCK, N.Y.	PORT GAMBLE, WASH.	PORT MADISON, WASH.	POTAWA-TOMI, WIS.	POTTAWA-TOMI, KANSAS	PRAIRIE ISLAND COMMUNITY, MINN.	PUYALLUP, WASH.
PERSONS, 16 YEARS AND OVER								
WORKING IN 1980 REFERENCE PERIOD	41	13	97	56	61	128	28	237
NOW WORKING	35	12	75	52	59	107	21	197
MANAGERIAL AND PROFESSIONAL SPECIALTY OCCUPATIONS	18	1	9	7	7	19	1	28
EXECUTIVE, ADMINISTRATIVE, AND MANAGERIAL OCCUPATIONS	6	1	3	3	2	13	-	13
OFFICIALS AND ADMINISTRATORS, PUBLIC ADMINISTRATION	4	-	3	3	-	6	-	-
MANAGEMENT RELATED OCCUPATIONS	2	-	-	-	1	2	-	2
PROFESSIONAL SPECIALTY OCCUPATIONS	12	-	7	3	5	5	1	16
ENGINEERS AND NATURAL SCIENTISTS	3	-	2	-	-	-	-	1
ENGINEERS	3	-	-	-	-	-	-	-
HEALTH DIAGNOSING OCCUPATIONS	-	-	-	-	-	-	-	1
HEALTH ASSESSMENT AND TREATING OCCUPATIONS	-	-	-	-	-	-	-	2
TEACHERS, LIBRARIANS, AND COUNSELORS	4	-	3	1	2	-	1	3
TEACHERS, ELEMENTARY AND SECONDARY SCHOOLS	2	-	2	-	-	-	1	2
TECHNICAL, SALES, AND ADMINISTRATIVE SUPPORT OCCUPATIONS	6	2	23	15	4	35	3	94
HEALTH TECHNOLOGISTS AND TECHNICIANS	1	-	-	-	-	3	-	7
TECHNOLOGISTS AND TECHNICIANS, EXCEPT HEALTH	1	1	-	1	-	-	-	3
SALES OCCUPATIONS	-	-	5	10	-	7	1	38
SUPERVISORS AND PROPRIETORS, SALES OCCUPATIONS	-	-	1	1	-	7	-	8
SALES REPRESENTATIVES, COMMODITIES AND FINANCE	-	-	-	2	-	-	-	4
OTHER SALES OCCUPATIONS	-	-	4	6	-	-	1	25
CASHIERS	-	-	-	2	-	-	-	11
ADMINISTRATIVE SUPPORT OCCUPATIONS, INCLUDING CLERICAL	3	1	18	4	4	26	2	43
COMPUTER EQUIPMENT OPERATORS	-	-	-	-	-	-	-	-
SECRETARIES, STENOGRAPHERS, AND TYPISTS	1	-	8	-	-	12	-	18
FINANCIAL RECORDS PROCESSING OCCUPATIONS	-	-	6	-	1	-	-	5
MAIL AND MESSAGE DISTRIBUTING OCCUPATIONS	-	-	-	-	-	4	-	-
SERVICE OCCUPATIONS	9	4	18	6	14	24	1	30
PRIVATE HOUSEHOLD OCCUPATIONS	-	-	-	-	-	-	-	1
PROTECTIVE SERVICE OCCUPATIONS	1	1	5	3	2	1	-	4
POLICE AND FIREFIGHTERS	1	1	4	3	-	1	-	4
SERVICE OCCUPATIONS, EXCEPT PROTECTIVE AND HOUSEHOLD	8	3	12	3	12	23	1	25
FOOD SERVICE OCCUPATIONS	1	-	2	-	2	4	-	8
CLEANING AND BUILDING SERVICE OCCUPATIONS	4	1	4	3	2	3	-	6
FARMING, FORESTRY, AND FISHING OCCUPATIONS	-	-	22	8	14	7	-	18
FARM OPERATORS AND MANAGERS	-	-	1	-	-	3	-	2
FARM WORKERS AND RELATED OCCUPATIONS	-	-	20	8	14	4	-	16
PRECISION PRODUCTION, CRAFT, AND REPAIR OCCUPATIONS	6	1	4	8	6	18	-	21
MECHANICS AND REPAIRERS	-	-	-	1	1	7	-	8
CONSTRUCTION TRADES	6	1	4	5	3	12	-	13
PRECISION PRODUCTION OCCUPATIONS	-	-	-	1	2	-	-	-
OPERATORS, FABRICATORS, AND LABORERS	3	4	21	10	6	24	21	44
MACHINE OPERATORS AND TENDERS, EXCEPT PRECISION	2	-	8	1	2	-	5	17
FABRICATORS, ASSEMBLERS, INSPECTORS, AND SAMPLERS	-	-	5	2	-	4	3	10
TRANSPORTATION OCCUPATIONS	-	3	3	6	1	8	1	8
MOTOR VEHICLE OPERATORS	-	3	-	2	1	3	1	6
MATERIAL MOVING EQUIPMENT OPERATORS	-	-	3	1	-	5	-	1
HANDLERS, EQUIPMENT CLEANERS, HELPERS, AND LABORERS	1	1	5	1	3	12	12	9
CONSTRUCTION LABORERS	-	1	1	-	-	4	1	1
FREIGHT, STOCK, AND MATERIAL HANDLERS	1	-	1	1	-	4	1	4
TRADITIONAL OCCUPATIONS	-	-	1	2	10	-	2	2
TRIBAL GOVERNMENT OCCUPATIONS	-	-	-	-	4	-	1	2
OFFICIALS AND ADMINISTRATORS	-	-	-	-	4	-	1	-
LEGISLATORS	-	-	-	-	-	-	-	-
JUDICIAL ADMINISTRATORS	-	-	-	-	-	-	-	-
NATIVE HEALERS	-	-	-	-	-	-	-	-
SHEEP WORKERS	-	-	-	-	-	-	-	-
ARTISTS AND PERFORMERS	-	-	-	2	-	-	-	-
DANCERS	-	-	-	-	-	-	-	-
DRUMMERS AND SINGERS	-	-	-	-	-	-	-	-
PAINTERS	-	-	-	2	-	-	-	-
POTTERS	-	-	-	-	-	-	1	-
JEWELERS	-	-	1	-	6	-	-	-
HANDWORKING OCCUPATIONS	-	-	1	-	6	-	1	-
BASKET MAKERS	-	-	-	-	-	-	-	-
BEADERS	-	-	-	-	-	-	-	-
BUSTLE MAKERS	-	-	-	-	-	-	-	-
CARVERS	-	-	-	-	-	-	-	-
FAN MAKERS	-	-	-	-	-	-	-	-
MOCCASIN MAKERS	-	-	-	-	-	-	-	-
QUILTERS	-	-	-	-	-	-	-	-
RATTLE MAKERS	-	-	-	-	-	-	-	-
WEAVERS	-	-	-	-	-	-	-	-
OTHER HANDWORKING OCCUPATIONS	-	-	-	-	-	-	-	-

TABLE 27. OCCUPATION OF AMERICAN INDIANS, ESKIMOS, AND ALEUTS FOR IDENTIFIED RESERVATIONS: 1980 - CON.

(INCLUDES AMERICAN INDIANS, ESKIMOS, AND ALEUTS IN HOUSEHOLDS WITH ONE OR MORE AMERICAN INDIAN, ESKIMO, OR ALEUT PERSONS. DATA ARE ESTIMATES BASED ON A SAMPLE; SEE INTRODUCTION. FOR MEANING OF SYMBOLS, SEE INTRODUCTION. FOR DEFINITION OF TERMS, SEE APPENDIXES A AND B)

IDENTIFIED RESERVATIONS	PYRAMID LAKE, NEV.	QUILEUTE, WASH.	QUINAULT, WASH.	RAMAH COMMUNITY, N.MEX.	RAMONA, CALIF.	RED CLIFF, WIS.	RED LAKE, MINN.	RENO-SPARKS COLONY, NEV.
PERSONS, 16 YEARS AND OVER								
WORKING IN 1980 REFERENCE PERIOD	226	89	324	335	-	149	707	186
NOW WORKING	195	44	266	278	-	130	594	152
MANAGERIAL AND PROFESSIONAL SPECIALTY OCCUPATIONS	47	17	55	61	-	23	64	15
EXECUTIVE, ADMINISTRATIVE, AND MANAGERIAL OCCUPATIONS	19	9	32	22	-	13	23	3
OFFICIALS AND ADMINISTRATORS, PUBLIC ADMINISTRATION	11	3	6	6	-	8	9	1
MANAGEMENT RELATED OCCUPATIONS	1	2	3	2	-	-	3	2
PROFESSIONAL SPECIALTY OCCUPATIONS	28	8	23	39	-	11	41	11
ENGINEERS AND NATURAL SCIENTISTS	16	1	2	3	-	2	1	-
ENGINEERS	1	-	-	3	-	2	-	-
HEALTH DIAGNOSING OCCUPATIONS	-	-	-	-	-	-	-	-
HEALTH ASSESSMENT AND TREATING OCCUPATIONS	-	-	-	3	-	-	3	-
TEACHERS, LIBRARIANS, AND COUNSELORS	6	4	7	24	-	-	23	7
TEACHERS, ELEMENTARY AND SECONDARY SCHOOLS	6	2	4	17	-	-	17	3
TECHNICAL, SALES, AND ADMINISTRATIVE SUPPORT OCCUPATIONS	61	18	69	78	-	33	198	48
HEALTH TECHNOLOGISTS AND TECHNICIANS	2	-	1	4	-	-	11	1
TECHNOLOGISTS AND TECHNICIANS, EXCEPT HEALTH	6	-	3	7	-	-	13	4
SALES OCCUPATIONS	10	4	15	5	-	2	8	16
SUPERVISORS AND PROPRIETORS, SALES OCCUPATIONS	2	-	7	4	-	-	1	1
SALES REPRESENTATIVES, COMMODITIES AND FINANCE	-	-	-	-	-	-	4	3
OTHER SALES OCCUPATIONS	8	4	8	1	-	2	1	12
CASHIERS	3	-	1	-	-	2	-	3
ADMINISTRATIVE SUPPORT OCCUPATIONS, INCLUDING CLERICAL	43	14	52	63	-	31	168	26
COMPUTER EQUIPMENT OPERATORS	-	-	-	-	-	-	1	-
SECRETARIES, STENOGRAPHERS, AND TYPISTS	12	2	15	19	-	16	54	8
FINANCIAL RECORDS PROCESSING OCCUPATIONS	7	1	6	4	-	1	13	2
MAIL AND MESSAGE DISTRIBUTING OCCUPATIONS	-	-	-	3	-	-	1	3
SERVICE OCCUPATIONS	32	13	65	68	-	32	144	49
PRIVATE HOUSEHOLD OCCUPATIONS	-	-	-	4	-	-	2	3
PROTECTIVE SERVICE OCCUPATIONS	6	3	15	7	-	7	26	4
POLICE AND FIREFIGHTERS	-	2	11	1	-	3	14	2
SERVICE OCCUPATIONS, EXCEPT PROTECTIVE AND HOUSEHOLD	27	10	50	57	-	24	116	41
FOOD SERVICE OCCUPATIONS	3	3	9	6	-	6	19	3
CLEANING AND BUILDING SERVICE OCCUPATIONS	17	-	18	28	-	14	36	29
FARMING, FORESTRY, AND FISHING OCCUPATIONS	9	3	70	11	-	26	73	3
FARM OPERATORS AND MANAGERS	1	-	1	-	-	-	9	-
FARM WORKERS AND RELATED OCCUPATIONS	8	3	69	11	-	26	64	3
PRECISION PRODUCTION, CRAFT, AND REPAIR OCCUPATIONS	28	3	7	48	-	11	72	16
MECHANICS AND REPAIRERS	3	-	2	6	-	-	7	3
CONSTRUCTION TRADES	19	2	3	40	-	7	56	8
PRECISION PRODUCTION OCCUPATIONS	4	1	1	1	-	4	8	5
OPERATORS, FABRICATORS, AND LABORERS	43	15	53	45	-	19	149	44
MACHINE OPERATORS AND TENDERS, EXCEPT PRECISION	3	1	19	2	-	2	17	11
FABRICATORS, ASSEMBLERS, INSPECTORS, AND SAMPLERS	5	1	2	3	-	5	11	5
TRANSPORTATION OCCUPATIONS	12	5	6	17	-	5	58	8
MOTOR VEHICLE OPERATORS	5	1	2	12	-	5	46	5
MATERIAL MOVING EQUIPMENT OPERATORS	8	3	3	4	-	-	12	3
HANDLERS, EQUIPMENT CLEANERS, HELPERS, AND LABORERS	23	8	27	20	-	7	62	20
CONSTRUCTION LABORERS	16	-	7	8	-	-	7	4
FREIGHT, STOCK, AND MATERIAL HANDLERS	2	5	8	-	-	2	12	-
TRADITIONAL OCCUPATIONS	5	-	5	27	-	4	5	6
TRIBAL GOVERNMENT OCCUPATIONS	2	-	4	2	-	4	4	1
OFFICIALS AND ADMINISTRATORS	2	-	3	1	-	4	2	1
LEGISLATORS	-	-	1	1	-	-	-	-
JUDICIAL ADMINISTRATORS	-	-	1	-	-	-	2	-
NATIVE HEALERS	-	-	-	11	-	-	-	2
SHEEP WORKERS	-	-	-	1	-	-	1	2
ARTISTS AND PERFORMERS	-	-	-	-	-	-	-	-
DANCERS	-	-	-	-	-	-	-	-
DRUMMERS AND SINGERS	-	-	-	1	-	-	1	2
PAINTERS	-	-	-	-	-	-	-	-
POTTERS	-	-	-	4	-	-	-	2
JEWELERS	3	-	-	9	-	-	-	1
HANDWORKING OCCUPATIONS	-	-	1	4	-	-	-	-
BASKET MAKERS	-	-	1	-	-	-	-	1
BEADERS	-	-	-	-	-	-	-	-
BUSTLE MAKERS	-	-	-	2	-	-	-	-
CARVERS	-	-	-	-	-	-	-	-
FAN MAKERS	-	-	-	-	-	-	-	-
MOCCASIN MAKERS	-	-	-	-	-	-	-	-
QUILTERS	-	-	-	4	-	-	-	-
RATTLE MAKERS	-	-	-	-	-	-	-	-
WEAVERS	-	-	-	-	-	-	-	-
OTHER HANDWORKING OCCUPATIONS	-	-	-	-	-	-	-	-

TABLE 27. OCCUPATION OF AMERICAN INDIANS, ESKIMOS, AND ALEUTS FOR IDENTIFIED RESERVATIONS: 1980 — CON.

(INCLUDES AMERICAN INDIANS, ESKIMOS, AND ALEUTS IN HOUSEHOLDS WITH ONE OR MORE AMERICAN INDIAN, ESKIMO, OR ALEUT PERSONS. DATA ARE ESTIMATES BASED ON A SAMPLE; SEE INTRODUCTION. FOR MEANING OF SYMBOLS, SEE INTRODUCTION. FOR DEFINITION OF TERMS, SEE APPENDIXES A AND B)

IDENTIFIED RESERVATIONS	RESIGHINI RANCHERIA, CALIF.	RINCON, CALIF.	ROARING CREEK RANCHERIA, CALIF.	ROCKY BOY'S, MONT.	ROSEBUD, S.DAK.	ROUND VALLEY, CALIF.	RUMSEY RANCHERIA, CALIF.	SAC AND FOX, IOWA
PERSONS, 16 YEARS AND OVER	...	91	...	391	1 279	142	...	141
WORKING IN 1980 REFERENCE PERIOD	...	76	...	338	1 143	129	...	114
NOW WORKING								9
MANAGERIAL AND PROFESSIONAL SPECIALTY OCCUPATIONS	...	13	...	58	244	20	...	3
EXECUTIVE, ADMINISTRATIVE, AND MANAGERIAL OCCUPATIONS	...	4	...	29	84	13	...	1
OFFICIALS AND ADMINISTRATORS, PUBLIC ADMINISTRATION	...	-	...	11	22	2	...	1
MANAGEMENT RELATED OCCUPATIONS	...	-	...	2	21	5	...	4
PROFESSIONAL SPECIALTY OCCUPATIONS	...	10	...	29	158	8	...	-
ENGINEERS AND NATURAL SCIENTISTS	...	-	...	1	2	-	...	-
ENGINEERS	...	-	...	1	1	-	...	-
HEALTH DIAGNOSING OCCUPATIONS	...	-	...	-	1	-	...	-
HEALTH ASSESSMENT AND TREATING OCCUPATIONS	...	-	...	3	12	4	...	-
TEACHERS, LIBRARIANS, AND COUNSELORS	...	8	...	19	89	2	...	1
TEACHERS, ELEMENTARY AND SECONDARY SCHOOLS	...	2	...	14	48	-	...	1
TECHNICAL, SALES, AND ADMINISTRATIVE SUPPORT OCCUPATIONS	...	21	...	77	334	24	...	27
HEALTH TECHNOLOGISTS AND TECHNICIANS	...	-	...	2	11	1	...	1
TECHNOLOGISTS AND TECHNICIANS, EXCEPT HEALTH	...	2	...	11	19	-	...	2
SALES OCCUPATIONS	...	2	...	5	31	2	...	1
SUPERVISORS AND PROPRIETORS, SALES OCCUPATIONS	...	1	...	3	7	-	...	1
SALES REPRESENTATIVES, COMMODITIES AND FINANCE	...	-	...	-	4	-	...	-
OTHER SALES OCCUPATIONS	...	1	...	1	20	2	...	-
CASHIERS	...	1	...	-	5	-	...	-
ADMINISTRATIVE SUPPORT OCCUPATIONS, INCLUDING CLERICAL	...	16	...	40	273	21	...	22
COMPUTER EQUIPMENT OPERATORS	...	-	...	-	-	-	...	-
SECRETARIES, STENOGRAPHERS, AND TYPISTS	...	6	...	28	90	5	...	3
FINANCIAL RECORDS PROCESSING OCCUPATIONS	...	-	...	6	22	6	...	1
MAIL AND MESSAGE DISTRIBUTING OCCUPATIONS	...	-	...	-	-	-	...	2
SERVICE OCCUPATIONS	...	16	...	82	300	29	...	39
PRIVATE HOUSEHOLD OCCUPATIONS	...	1	...	-	2	4	...	-
PROTECTIVE SERVICE OCCUPATIONS	...	2	...	12	31	1	...	9
POLICE AND FIREFIGHTERS	...	2	...	8	18	1	...	-
SERVICE OCCUPATIONS, EXCEPT PROTECTIVE AND HOUSEHOLD	...	13	...	70	247	24	...	30
FOOD SERVICE OCCUPATIONS	...	1	...	20	63	3	...	8
CLEANING AND BUILDING SERVICE OCCUPATIONS	...	8	...	17	68	9	...	9
FARMING, FORESTRY, AND FISHING OCCUPATIONS	...	7	...	31	129	20	...	5
FARM OPERATORS AND MANAGERS	...	2	...	7	74	1	...	1
FARM WORKERS AND RELATED OCCUPATIONS	...	5	...	24	55	19	...	4
PRECISION PRODUCTION, CRAFT, AND REPAIR OCCUPATIONS	...	13	...	51	100	6	...	30
MECHANICS AND REPAIRERS	...	3	...	6	17	2	...	6
CONSTRUCTION TRADES	...	7	...	43	62	2	...	18
PRECISION PRODUCTION OCCUPATIONS	...	2	...	2	21	2	...	6
OPERATORS, FABRICATORS, AND LABORERS	...	21	...	71	153	44	...	30
MACHINE OPERATORS AND TENDERS, EXCEPT PRECISION	...	3	...	1	11	10	...	4
FABRICATORS, ASSEMBLERS, INSPECTORS, AND SAMPLERS	...	2	...	4	5	-	...	1
TRANSPORTATION OCCUPATIONS	...	8	...	27	40	12	...	6
MOTOR VEHICLE OPERATORS	...	4	...	22	35	4	...	3
MATERIAL MOVING EQUIPMENT OPERATORS	...	5	...	5	5	8	...	2
HANDLERS, EQUIPMENT CLEANERS, HELPERS, AND LABORERS	...	8	...	39	97	21	...	19
CONSTRUCTION LABORERS	...	1	...	12	18	2	...	9
FREIGHT, STOCK, AND MATERIAL HANDLERS	...	-	...	1	19	4	...	3
TRADITIONAL OCCUPATIONS	...	-	...	21	19	-	...	1
TRIBAL GOVERNMENT OCCUPATIONS	...	-	...	11	11	-	...	-
OFFICIALS AND ADMINISTRATORS	...	-	...	6	9	-	...	-
LEGISLATORS	...	-	...	5	2	-	...	-
JUDICIAL ADMINISTRATORS	...	-	...	1	-	-	...	-
NATIVE HEALERS	...	-	...	-	-	-	...	-
SHEEP WORKERS	...	-	...	-	3	-	...	-
ARTISTS AND PERFORMERS	...	-	...	-	-	-	...	-
DANCERS	...	-	...	-	-	-	...	-
DRUMMERS AND SINGERS	...	-	...	-	-	-	...	-
PAINTERS	...	-	...	-	3	-	...	-
POTTERS	...	-	...	-	-	-	...	1
JEWELERS	...	-	...	10	5	-	...	-
HANDWORKING OCCUPATIONS	...	-	...	9	-	-	...	1
BASKET MAKERS	...	-	...	1	1	-	...	-
BEADERS	...	-	...	-	-	-	...	-
BUSTLE MAKERS	...	-	...	-	-	-	...	-
CARVERS	...	-	...	-	-	-	...	-
FAN MAKERS	...	-	...	-	-	-	...	-
MOCCASIN MAKERS	...	-	...	-	4	-	...	-
QUILTERS	...	-	...	-	-	-	...	-
RATTLE MAKERS	...	-	...	-	-	-	...	-
WEAVERS	...	-	...	-	-	-	...	-
OTHER HANDWORKING OCCUPATIONS	...	-	...	-	-	-	...	-

TABLE 27. OCCUPATION OF AMERICAN INDIANS, ESKIMOS, AND ALEUTS FOR IDENTIFIED RESERVATIONS: 1980 - CON.

[INCLUDES AMERICAN INDIANS, ESKIMOS, AND ALEUTS IN HOUSEHOLDS WITH ONE OR MORE AMERICAN INDIAN, ESKIMO, OR ALEUT PERSONS. DATA ARE ESTIMATES BASED ON A SAMPLE; SEE INTRODUCTION. FOR MEANING OF SYMBOLS, SEE INTRODUCTION. FOR DEFINITION OF TERMS, SEE APPENDIXES A AND B]

IDENTIFIED RESERVATIONS	SAC AND FOX, KANS.-NEBR.			ST. CROIX, WIS.	ST. REGIS MOHAWK, N.Y.	SALT RIVER, ARIZ.	SAN CARLOS, ARIZ.	SANDIA PUEBLO, N. MEX.
	TOTAL	KANSAS	NEBRASKA					
PERSONS, 16 YEARS AND OVER WORKING IN 1980 REFERENCE PERIOD	...	-	...	116	491	880	1 442	84
NOW WORKING	...	-	...	97	433	715	1 327	79
MANAGERIAL AND PROFESSIONAL SPECIALTY OCCUPATIONS	...	-	...	9	87	70	138	9
EXECUTIVE, ADMINISTRATIVE, AND MANAGERIAL OCCUPATIONS	...	-	...	4	38	25	73	3
OFFICIALS AND ADMINISTRATORS, PUBLIC ADMINISTRATION	...	-	...	2	13	4	20	-
MANAGEMENT RELATED OCCUPATIONS	...	-	...	2	5	9	20	-
PROFESSIONAL SPECIALTY OCCUPATIONS	...	-	...	5	49	45	65	6
ENGINEERS AND NATURAL SCIENTISTS	...	-	...	-	2	-	7	2
ENGINEERS	...	-	...	-	2	-	3	2
HEALTH DIAGNOSING OCCUPATIONS	...	-	...	1	-	-	-	-
HEALTH ASSESSMENT AND TREATING OCCUPATIONS	...	-	...	2	8	2	3	-
TEACHERS, LIBRARIANS, AND COUNSELORS	...	-	...	3	33	24	25	1
TEACHERS, ELEMENTARY AND SECONDARY SCHOOLS	...	-	...	3	15	13	14	-
TECHNICAL, SALES, AND ADMINISTRATIVE SUPPORT OCCUPATIONS	...	-	...	22	62	159	313	28
HEALTH TECHNOLOGISTS AND TECHNICIANS	...	-	...	-	-	4	17	1
TECHNOLOGISTS AND TECHNICIANS, EXCEPT HEALTH	...	-	...	3	8	9	20	4
SALES OCCUPATIONS	...	-	...	-	6	23	31	2
SUPERVISORS AND PROPRIETORS, SALES OCCUPATIONS	...	-	...	-	-	-	6	-
SALES REPRESENTATIVES, COMMODITIES AND FINANCE	...	-	...	-	-	3	-	1
OTHER SALES OCCUPATIONS	...	-	...	-	6	20	24	1
CASHIERS	...	-	...	-	3	11	16	-
ADMINISTRATIVE SUPPORT OCCUPATIONS, INCLUDING CLERICAL	...	-	...	19	48	123	247	21
COMPUTER EQUIPMENT OPERATORS	...	-	...	-	-	1	1	-
SECRETARIES, STENOGRAPHERS, AND TYPISTS	...	-	...	6	16	33	77	13
FINANCIAL RECORDS PROCESSING OCCUPATIONS	...	-	...	4	4	3	23	1
MAIL AND MESSAGE DISTRIBUTING OCCUPATIONS	...	-	...	-	-	1	7	-
SERVICE OCCUPATIONS	...	-	...	38	102	320	325	16
PRIVATE HOUSEHOLD OCCUPATIONS	...	-	...	-	2	20	6	1
PROTECTIVE SERVICE OCCUPATIONS	...	-	...	8	23	22	48	2
POLICE AND FIREFIGHTERS	...	-	...	-	17	10	27	1
SERVICE OCCUPATIONS, EXCEPT PROTECTIVE AND HOUSEHOLD	...	-	...	30	75	278	271	13
FOOD SERVICE OCCUPATIONS	...	-	...	2	20	54	55	3
CLEANING AND BUILDING SERVICE OCCUPATIONS	...	-	...	15	31	151	123	3
FARMING, FORESTRY, AND FISHING OCCUPATIONS	...	-	...	4	9	85	131	1
FARM OPERATORS AND MANAGERS	...	-	...	-	4	1	5	1
FARM WORKERS AND RELATED OCCUPATIONS	...	-	...	4	6	83	126	-
PRECISION PRODUCTION, CRAFT, AND REPAIR OCCUPATIONS	...	-	...	10	109	73	198	5
MECHANICS AND REPAIRERS	...	-	...	1	17	16	38	1
CONSTRUCTION TRADES	...	-	...	7	88	38	75	3
PRECISION PRODUCTION OCCUPATIONS	...	-	...	2	4	19	48	1
OPERATORS, FABRICATORS, AND LABORERS	...	-	...	21	112	166	306	18
MACHINE OPERATORS AND TENDERS, EXCEPT PRECISION	...	-	...	5	44	31	27	2
FABRICATORS, ASSEMBLERS, INSPECTORS, AND SAMPLERS	...	-	...	6	12	29	6	3
TRANSPORTATION OCCUPATIONS	...	-	...	-	18	49	76	1
MOTOR VEHICLE OPERATORS	...	-	...	-	12	28	47	1
MATERIAL MOVING EQUIPMENT OPERATORS	...	-	...	-	6	21	29	-
HANDLERS, EQUIPMENT CLEANERS, HELPERS, AND LABORERS	...	-	...	10	38	57	197	12
CONSTRUCTION LABORERS	...	-	...	4	22	13	32	1
FREIGHT, STOCK, AND MATERIAL HANDLERS	...	-	...	-	2	6	20	-
TRADITIONAL OCCUPATIONS	...	-	...	13	9	8	29	8
TRIBAL GOVERNMENT OCCUPATIONS	...	-	...	13	9	1	14	2
OFFICIALS AND ADMINISTRATORS	...	-	...	10	9	-	7	1
LEGISLATORS	...	-	...	2	-	1	5	1
JUDICIAL ADMINISTRATORS	...	-	...	-	-	-	2	-
NATIVE HEALERS	...	-	...	-	-	-	-	-
SWEEP WORKERS	...	-	...	-	-	-	-	-
ARTISTS AND PERFORMERS	...	-	...	-	-	4	1	-
DANCERS	...	-	...	-	-	-	-	-
DRUMMERS AND SINGERS	...	-	...	-	-	-	-	-
PAINTERS	...	-	...	-	-	4	1	-
POTTERS	...	-	...	-	-	-	-	-
JEWELERS	...	-	...	-	-	2	7	4
HANDWORKING OCCUPATIONS	...	-	...	-	-	1	7	2
BASKET MAKERS	...	-	...	-	-	-	6	-
BEADERS	...	-	...	-	-	-	-	-
BUSTLE MAKERS	...	-	...	-	-	-	-	-
CARVERS	...	-	...	-	-	-	-	-
FAN MAKERS	...	-	...	-	-	-	-	-
MOCCASIN MAKERS	...	-	...	-	-	-	-	1
QUILTERS	...	-	...	-	-	-	-	-
RATTLE MAKERS	...	-	...	-	-	-	-	-
WEAVERS	...	-	...	-	-	-	1	1
OTHER HANDWORKING OCCUPATIONS	-	-	-	-	-	1	-	-

TABLE 27. OCCUPATION OF AMERICAN INDIANS, ESKIMOS, AND ALEUTS FOR IDENTIFIED RESERVATIONS: 1980 - CON.

(INCLUDES AMERICAN INDIANS, ESKIMOS, AND ALEUTS IN HOUSEHOLDS WITH ONE OR MORE AMERICAN INDIAN, ESKIMO, OR ALEUT PERSONS. DATA ARE ESTIMATES BASED ON A SAMPLE; SEE INTRODUCTION. FOR MEANING OF SYMBOLS, SEE INTRODUCTION. FOR DEFINITION OF TERMS, SEE APPENDIXES A AND B)

IDENTIFIED RESERVATIONS	SANDY LAKE, MINN.	SAN FELIPE PUEBLO, N.MEX.	SAN ILDEFONSO PUEBLO, N.MEX.	SAN JUAN PUEBLO, N.MEX.	SAN MANUEL, CALIF.	SAN PASQUAL, CALIF.	SANTA ANA PUEBLO, N.MEX.	SANTA CLARA PUEBLO, N.MEX.
PERSONS, 16 YEARS AND OVER	-	449	197	287	-	34	184	706
WORKING IN 1980 REFERENCE PERIOD	-	431	163	241	-	33	159	660
NOW WORKING								
MANAGERIAL AND PROFESSIONAL SPECIALTY OCCUPATIONS	-	54	30	51	-	3	24	137
EXECUTIVE, ADMINISTRATIVE, AND MANAGERIAL OCCUPATIONS	-	25	13	20	-	1	10	46
OFFICIALS AND ADMINISTRATORS, PUBLIC ADMINISTRATION	-	6	8	2	-	1	1	8
MANAGEMENT RELATED OCCUPATIONS	-	7	2	6	-	-	6	15
PROFESSIONAL SPECIALTY OCCUPATIONS	-	29	17	31	-	2	14	91
ENGINEERS AND NATURAL SCIENTISTS	-	1	2	-	-	-	-	-
ENGINEERS	-	1	-	-	-	-	-	-
HEALTH DIAGNOSING OCCUPATIONS	-	-	-	-	-	-	-	-
HEALTH ASSESSMENT AND TREATING OCCUPATIONS	-	1	3	3	-	-	1	3
TEACHERS, LIBRARIANS, AND COUNSELORS	-	18	8	19	-	1	7	50
TEACHERS, ELEMENTARY AND SECONDARY SCHOOLS	-	13	2	7	-	-	4	22
TECHNICAL, SALES, AND ADMINISTRATIVE SUPPORT OCCUPATIONS	-	130	63	71	-	11	54	201
HEALTH TECHNOLOGISTS AND TECHNICIANS	-	2	1	3	-	-	3	8
TECHNOLOGISTS AND TECHNICIANS, EXCEPT HEALTH	-	16	12	8	-	-	10	38
SALES OCCUPATIONS	-	8	4	7	-	-	1	10
SUPERVISORS AND PROPRIETORS, SALES OCCUPATIONS	-	2	-	3	-	-	-	-
SALES REPRESENTATIVES, COMMODITIES AND FINANCE	-	1	1	-	-	-	-	5
OTHER SALES OCCUPATIONS	-	5	3	4	-	-	1	3
CASHIERS	-	2	-	2	-	-	1	-
ADMINISTRATIVE SUPPORT OCCUPATIONS, INCLUDING CLERICAL	-	104	45	51	-	11	39	145
COMPUTER EQUIPMENT OPERATORS	-	5	-	-	-	-	1	-
SECRETARIES, STENOGRAPHERS, AND TYPISTS	-	45	26	21	-	3	13	64
FINANCIAL RECORDS PROCESSING OCCUPATIONS	-	3	-	2	-	1	2	8
MAIL AND MESSAGE DISTRIBUTING OCCUPATIONS	-	4	-	2	-	1	-	5
SERVICE OCCUPATIONS	-	108	41	87	-	5	41	142
PRIVATE HOUSEHOLD OCCUPATIONS	-	33	3	8	-	-	4	5
PROTECTIVE SERVICE OCCUPATIONS	-	4	11	8	-	-	5	48
POLICE AND FIREFIGHTERS	-	3	8	7	-	-	2	38
SERVICE OCCUPATIONS, EXCEPT PROTECTIVE AND HOUSEHOLD	-	71	27	71	-	5	32	89
FOOD SERVICE OCCUPATIONS	-	20	5	22	-	1	10	18
CLEANING AND BUILDING SERVICE OCCUPATIONS	-	37	4	34	-	4	10	38
FARMING, FORESTRY, AND FISHING OCCUPATIONS	-	16	2	5	-	1	3	10
FARM OPERATORS AND MANAGERS	-	2	2	1	-	-	1	3
FARM WORKERS AND RELATED OCCUPATIONS	-	13	-	4	-	1	2	8
PRECISION PRODUCTION, CRAFT, AND REPAIR OCCUPATIONS	-	64	12	32	-	7	17	56
MECHANICS AND REPAIRERS	-	4	5	3	-	-	-	5
CONSTRUCTION TRADES	-	58	4	24	-	5	10	36
PRECISION PRODUCTION OCCUPATIONS	-	5	2	3	-	2	6	15
OPERATORS, FABRICATORS, AND LABORERS	-	81	18	37	-	6	41	79
MACHINE OPERATORS AND TENDERS, EXCEPT PRECISION	-	27	-	2	-	1	12	8
FABRICATORS, ASSEMBLERS, INSPECTORS, AND SAMPLERS	-	12	-	2	-	-	2	-
TRANSPORTATION OCCUPATIONS	-	7	4	3	-	3	5	15
MOTOR VEHICLE OPERATORS	-	7	2	2	-	-	4	3
MATERIAL MOVING EQUIPMENT OPERATORS	-	-	2	1	-	3	2	13
HANDLERS, EQUIPMENT CLEANERS, HELPERS, AND LABORERS	-	35	14	29	-	2	22	56
CONSTRUCTION LABORERS	-	15	2	14	-	1	4	15
FREIGHT, STOCK, AND MATERIAL HANDLERS	-	2	-	1	-	-	-	8
TRADITIONAL OCCUPATIONS	-	14	30	5	-	-	4	81
TRIBAL GOVERNMENT OCCUPATIONS	-	4	-	-	-	-	4	8
OFFICIALS AND ADMINISTRATORS	-	4	-	-	-	-	-	-
LEGISLATORS	-	-	-	-	-	-	-	-
JUDICIAL ADMINISTRATORS	-	-	-	-	-	-	-	-
NATIVE HEALERS	-	-	-	-	-	-	-	-
SHEEP WORKERS	-	-	-	-	-	-	-	64
ARTISTS AND PERFORMERS	-	1	23	3	-	-	-	-
DANCERS	-	-	-	-	-	-	-	-
DRUMMERS AND SINGERS	-	-	-	-	-	-	-	3
PAINTERS	-	1	-	-	-	-	-	61
POTTERS	-	-	23	3	-	-	-	10
JEWELERS	-	9	7	2	-	-	-	-
HANDWORKING OCCUPATIONS	-	-	-	-	-	-	-	-
BASKET MAKERS	-	-	-	-	-	-	-	-
BEADERS	-	-	-	-	-	-	-	-
BUSTLE MAKERS	-	-	-	-	-	-	-	-
CARVERS	-	-	-	-	-	-	-	-
FAN MAKERS	-	-	-	-	-	-	-	-
MOCCASIN MAKERS	-	-	-	-	-	-	-	-
QUILTERS	-	-	-	-	-	-	-	-
RATTLE MAKERS	-	-	-	-	-	-	-	-
WEAVERS	-	-	-	-	-	-	-	-
OTHER HANDWORKING OCCUPATIONS	-	-	-	-	-	-	-	-

TABLE 27. OCCUPATION OF AMERICAN INDIANS, ESKIMOS, AND ALEUTS FOR IDENTIFIED RESERVATIONS: 1980 — CON.

(INCLUDES AMERICAN INDIANS, ESKIMOS, AND ALEUTS IN HOUSEHOLDS WITH ONE OR MORE AMERICAN INDIAN, ESKIMO, OR ALEUT PERSONS. DATA ARE ESTIMATED BASED ON A SAMPLE; SEE INTRODUCTION. FOR MEANING OF SYMBOLS, SEE INTRODUCTION. FOR DEFINITION OF TERMS, SEE APPENDIXES A AND B)

IDENTIFIED RESERVATIONS	SANTA ROSA RANCHERIA, CALIF.	SANTA ROSA, CALIF.	SANTA YNEZ, CALIF.	SANTA YSABEL, CALIF.	SANTEE, NEBR.	SANTO DOMINGO PUEBLO, N.MEX.	SAN XAVIER, ARIZ.	SAUK-SUIATTLE, WASH.
PERSONS, 16 YEARS AND OVER								
WORKING IN 1980 REFERENCE PERIOD	31	...	36	63	124	712	247	-
NOW WORKING	26	...	44	49	108	669	206	-
MANAGERIAL AND PROFESSIONAL SPECIALTY OCCUPATIONS	1	...	5	11	25	34	17	-
EXECUTIVE, ADMINISTRATIVE, AND MANAGERIAL OCCUPATIONS	-	...	4	3	11	11	9	-
OFFICIALS AND ADMINISTRATORS, PUBLIC ADMINISTRATION	-	...	2	1	3	4	3	-
MANAGEMENT RELATED OCCUPATIONS	-	...	-	-	1	5	5	-
PROFESSIONAL SPECIALTY OCCUPATIONS	1	...	1	9	13	23	8	-
ENGINEERS AND NATURAL SCIENTISTS	1	...	-	-	-	1	-	-
ENGINEERS	-	...	-	-	-	-	-	-
HEALTH DIAGNOSING OCCUPATIONS	-	...	-	-	-	-	-	-
HEALTH ASSESSMENT AND TREATING OCCUPATIONS	-	...	-	3	-	1	1	-
TEACHERS, LIBRARIANS, AND COUNSELORS	-	...	-	6	8	15	6	-
TEACHERS, ELEMENTARY AND SECONDARY SCHOOLS	-	...	-	5	6	8	3	-
TECHNICAL, SALES, AND ADMINISTRATIVE SUPPORT OCCUPATIONS	6	...	9	11	12	60	30	-
HEALTH TECHNOLOGISTS AND TECHNICIANS	-	...	-	-	-	9	2	-
TECHNOLOGISTS AND TECHNICIANS, EXCEPT HEALTH	-	...	-	2	2	5	5	-
SALES OCCUPATIONS	-	...	2	-	-	-	13	-
SUPERVISORS AND PROPRIETORS, SALES OCCUPATIONS	-	...	-	-	-	-	-	-
SALES REPRESENTATIVES, COMMODITIES AND FINANCE	-	...	1	-	-	-	-	-
OTHER SALES OCCUPATIONS	-	...	1	-	-	-	13	-
CASHIERS	-	...	1	-	-	-	5	-
ADMINISTRATIVE SUPPORT OCCUPATIONS, INCLUDING CLERICAL	6	...	6	8	10	47	30	-
COMPUTER EQUIPMENT OPERATORS	-	...	-	-	-	-	-	-
SECRETARIES, STENOGRAPHERS, AND TYPISTS	1	...	4	3	6	16	9	-
FINANCIAL RECORDS PROCESSING OCCUPATIONS	-	...	1	1	-	6	1	-
MAIL AND MESSAGE DISTRIBUTING OCCUPATIONS	-	...	-	-	-	-	-	-
SERVICE OCCUPATIONS	7	...	21	10	40	76	79	-
PRIVATE HOUSEHOLD OCCUPATIONS	-	...	-	-	1	-	26	-
PROTECTIVE SERVICE OCCUPATIONS	-	...	-	2	2	4	4	-
POLICE AND FIREFIGHTERS	-	...	-	2	1	1	-	-
SERVICE OCCUPATIONS, EXCEPT PROTECTIVE AND HOUSEHOLD	7	...	21	7	37	72	50	-
FOOD SERVICE OCCUPATIONS	1	...	6	3	14	7	6	-
CLEANING AND BUILDING SERVICE OCCUPATIONS	5	...	9	2	14	12	23	-
FARMING, FORESTRY, AND FISHING OCCUPATIONS	12	...	11	10	11	40	21	-
FARM OPERATORS AND MANAGERS	-	...	-	-	1	28	2	-
FARM WORKERS AND RELATED OCCUPATIONS	12	...	11	10	10	12	19	-
PRECISION PRODUCTION, CRAFT, AND REPAIR OCCUPATIONS	4	...	4	6	12	66	22	-
MECHANICS AND REPAIRERS	2	...	1	1	1	7	6	-
CONSTRUCTION TRADES	1	...	2	3	7	16	6	-
PRECISION PRODUCTION OCCUPATIONS	-	...	-	1	4	44	2	-
OPERATORS, FABRICATORS, AND LABORERS	1	...	6	14	23	96	50	-
MACHINE OPERATORS AND TENDERS, EXCEPT PRECISION	-	...	2	-	-	18	7	-
FABRICATORS, ASSEMBLERS, INSPECTORS, AND SAMPLERS	-	...	1	-	17	4	12	-
TRANSPORTATION OCCUPATIONS	-	...	-	5	2	23	12	-
MOTOR VEHICLE OPERATORS	-	...	-	1	1	15	7	-
MATERIAL MOVING EQUIPMENT OPERATORS	-	...	-	4	1	8	5	-
HANDLERS, EQUIPMENT CLEANERS, HELPERS, AND LABORERS	1	...	2	9	4	52	19	-
CONSTRUCTION LABORERS	-	...	1	-	1	14	7	-
FREIGHT, STOCK, AND MATERIAL HANDLERS	-	...	1	-	1	1	-	-
TRADITIONAL OCCUPATIONS	1	...	1	1	-	339	8	-
TRIBAL GOVERNMENT OCCUPATIONS	-	...	1	-	-	3	3	-
OFFICIALS AND ADMINISTRATORS	-	...	1	-	-	3	3	-
LEGISLATORS	-	...	-	-	-	-	-	-
JUDICIAL ADMINISTRATORS	-	...	-	-	-	-	-	-
NATIVE HEALERS	-	...	-	-	-	-	-	-
SWEEP WORKERS	1	...	-	-	-	11	2	-
ARTISTS AND PERFORMERS	-	...	-	-	-	-	-	-
DANCERS	-	...	-	-	-	-	-	-
DRUMMERS AND SINGERS	-	...	-	-	-	-	2	-
PAINTERS	-	...	-	-	-	11	-	-
POTTERS	-	...	-	-	-	325	-	-
JEWELERS	-	...	-	1	-	1	4	-
HANDWORKING OCCUPATIONS	-	...	-	-	-	-	4	-
BASKET MAKERS	-	...	-	1	-	-	-	-
BEADERS	-	...	-	-	-	-	-	-
BUSTLE MAKERS	-	...	-	-	-	-	-	-
CARVERS	-	...	-	-	-	1	-	-
FAN MAKERS	-	...	-	-	-	-	-	-
MOCCASIN MAKERS	-	...	-	-	-	-	-	-
QUILTERS	-	...	-	-	-	-	-	-
RATTLE MAKERS	-	...	-	-	-	-	-	-
WEAVERS	-	...	-	-	-	-	-	-
OTHER HANDWORKING OCCUPATIONS	-	...	-	-	-	-	-	-

TABLE 37. OCCUPATION OF AMERICAN INDIANS, ESKIMOS, AND ALEUTS FOR IDENTIFIED RESERVATIONS: 1980 - CON.

(INCLUDES AMERICAN INDIANS, ESKIMOS, AND ALEUTS IN HOUSEHOLDS WITH ONE OR MORE AMERICAN INDIAN, ESKIMO, OR ALEUT PERSONS. DATA ARE ESTIMATES BASED ON A SAMPLE; SEE INTRODUCTION. FOR MEANING OF SYMBOLS, SEE INTRODUCTION. FOR DEFINITION OF TERMS, SEE APPENDIXES A AND B)

IDENTIFIED RESERVATIONS	BAULY STE. MARIE, MICH.	SCHAGHTI-COKE, CONN.	SHAKOPEE COMMUNITY, MINN.	SHEEP RANCH RANCHERIA, CALIF.	SHERWOOD VALLEY RANCHERIA, CALIF.	SHINGLE SPRINGS RANCHERIA, CALIF.	SHINNECOCK, N.Y.	SHOALWATER, WASH.
PERSONS, 16 YEARS AND OVER	-	***	30	***	***	-	72	***
WORKING IN 1980 REFERENCE PERIOD	-	***	24	***	***	-	48	***
NOW WORKING						-	28	***
MANAGERIAL AND PROFESSIONAL SPECIALTY OCCUPATIONS	-	***	2	***	***	-	11	***
EXECUTIVE, ADMINISTRATIVE, AND MANAGERIAL OCCUPATIONS	-	***	-	***	***	-	2	***
OFFICIALS AND ADMINISTRATORS, PUBLIC ADMINISTRATION	-	***	-	***	***	-	2	***
MANAGEMENT RELATED OCCUPATIONS	-	***	2	***	***	-	9	***
PROFESSIONAL SPECIALTY OCCUPATIONS	-	***	-	***	***	-	2	***
ENGINEERS AND NATURAL SCIENTISTS	-	***	-	***	***	-	-	***
ENGINEERS	-	***	-	***	***	-	-	***
HEALTH DIAGNOSING OCCUPATIONS						-	-	***
HEALTH ASSESSMENT AND TREATING OCCUPATIONS	-	***	1	***	***	-	3	***
TEACHERS, LIBRARIANS, AND COUNSELORS	-	***	1	***	***	-	-	***
TEACHERS, ELEMENTARY AND SECONDARY SCHOOLS	-	***	-	***	***	-	12	***
TECHNICAL, SALES, AND ADMINISTRATIVE SUPPORT OCCUPATIONS	-	***	6	***	***	-	-	***
HEALTH TECHNOLOGISTS AND TECHNICIANS	-	***	-	***	***	-	-	***
TECHNOLOGISTS AND TECHNICIANS, EXCEPT HEALTH	-	***	1	***	***	-	-	***
SALES OCCUPATIONS	-	***	-	***	***	-	-	***
SUPERVISORS AND PROPRIETORS, SALES OCCUPATIONS	-	***	-	***	***	-	-	***
SALES REPRESENTATIVES, COMMODITIES AND FINANCE	-	***	-	***	***	-	-	***
OTHER SALES OCCUPATIONS	-	***	-	***	***	-	-	***
CASHIERS						-	12	***
ADMINISTRATIVE SUPPORT OCCUPATIONS, INCLUDING CLERICAL	-	***	5	***	***	-	-	***
COMPUTER EQUIPMENT OPERATORS	-	***	-	***	***	-	10	***
SECRETARIES, STENOGRAPHERS, AND TYPISTS	-	***	1	***	***	-	-	***
FINANCIAL RECORDS PROCESSING OCCUPATIONS	-	***	-	***	***	-	-	***
MAIL AND MESSAGE DISTRIBUTING OCCUPATIONS	-	***	-	***	***	-	-	***
SERVICE OCCUPATIONS	-	***	7	***	***	-	24	***
PRIVATE HOUSEHOLD OCCUPATIONS	-	***	-	***	***	-	2	***
PROTECTIVE SERVICE OCCUPATIONS	-	***	-	***	***	-	2	***
POLICE AND FIREFIGHTERS	-	***	-	***	***	-	2	***
SERVICE OCCUPATIONS, EXCEPT PROTECTIVE AND HOUSEHOLD	-	***	7	***	***	-	19	***
FOOD SERVICE OCCUPATIONS	-	***	-	***	***	-	9	***
CLEANING AND BUILDING SERVICE OCCUPATIONS	-	***	3	***	***	-	9	***
FARMING, FORESTRY, AND FISHING OCCUPATIONS	-	***	1	***	***	-	5	***
FARM OPERATORS AND MANAGERS	-	***	1	***	***	-	-	***
FARM WORKERS AND RELATED OCCUPATIONS	-	***	-	***	***	-	5	***
PRECISION PRODUCTION, CRAFT, AND REPAIR OCCUPATIONS	-	***	2	***	***	-	7	***
MECHANICS AND REPAIRERS	-	***	-	***	***	-	3	***
CONSTRUCTION TRADES	-	***	1	***	***	-	4	***
PRECISION PRODUCTION OCCUPATIONS	-	***	1	***	***	-	-	***
OPERATORS, FABRICATORS, AND LABORERS	-	***	12	***	***	-	4	***
MACHINE OPERATORS AND TENDERS, EXCEPT PRECISION	-	***	3	***	***	-	2	***
FABRICATORS, ASSEMBLERS, INSPECTORS, AND SAMPLERS	-	***	2	***	***	-	-	***
TRANSPORTATION OCCUPATIONS	-	***	1	***	***	-	-	***
MOTOR VEHICLE OPERATORS	-	***	1	***	***	-	-	***
MATERIAL MOVING EQUIPMENT OPERATORS	-	***	-	***	***	-	-	***
HANDLERS, EQUIPMENT CLEANERS, HELPERS, AND LABORERS	-	***	5	***	***	-	2	***
CONSTRUCTION LABORERS	-	***	3	***	***	-	-	***
FREIGHT, STOCK, AND MATERIAL HANDLERS	-	***	-	***	***	-	-	***
TRADITIONAL OCCUPATIONS	-	***	-	***	***	-	-	***
TRIBAL GOVERNMENT OCCUPATIONS	-	***	-	***	***	-	-	***
OFFICIALS AND ADMINISTRATORS	-	***	-	***	***	-	-	***
LEGISLATORS	-	***	-	***	***	-	-	***
JUDICIAL ADMINISTRATORS	-	***	-	***	***	-	-	***
NATIVE HEALERS	-	***	-	***	***	-	-	***
SHEEP WORKERS	-	***	-	***	***	-	-	***
ARTISTS AND PERFORMERS	-	***	-	***	***	-	-	***
DANCERS	-	***	-	***	***	-	-	***
DRUMMERS AND SINGERS	-	***	-	***	***	-	-	***
PAINTERS	-	***	-	***	***	-	-	***
POTTERS	-	***	-	***	***	-	-	***
JEWELERS	-	***	-	***	***	-	-	***
HANDWORKING OCCUPATIONS	-	***	-	***	***	-	-	***
BASKET MAKERS	-	***	-	***	***	-	-	***
BEADERS	-	***	-	***	***	-	-	***
BUSTLE MAKERS	-	***	-	***	***	-	-	***
CARVERS	-	***	-	***	***	-	-	***
FAN MAKERS	-	***	-	***	***	-	-	***
MOCCASIN MAKERS	-	***	-	***	***	-	-	***
QUILTERS	-	***	-	***	***	-	-	***
RATTLE MAKERS	-	***	-	***	***	-	-	***
WEAVERS	-	***	-	***	***	-	-	***
OTHER HANDWORKING OCCUPATIONS	-	***	-	***	***	-	-	***

TABLE 27. OCCUPATION OF AMERICAN INDIANS, ESKIMOS, AND ALEUTS FOR IDENTIFIED RESERVATIONS: 1980 - CON.

(INCLUDES AMERICAN INDIANS, ESKIMOS, AND ALEUTS IN HOUSEHOLDS WITH ONE OR MORE AMERICAN INDIAN, ESKIMO, OR ALEUT PERSONS. DATA ARE ESTIMATES BASED ON A SAMPLE; SEE INTRODUCTION. FOR MEANING OF SYMBOLS, SEE INTRODUCTION. FOR DEFINITION OF TERMS, SEE APPENDIXES A AND B)

IDENTIFIED RESERVATIONS	DAKOTA, N.DAK.-S.DAK.			SKOKOMISH, WASH.	SKULL VALLEY, UTAH	SOBOBA, CALIF.	SOKAOGON CHIPPEWA COMMUNITY, WIS.	SOUTHERN PAIUTE, UTAH
	TOTAL	NORTH DAKOTA	SOUTH DAKOTA					
PERSONS, 16 YEARS AND OVER WORKING IN 1980 REFERENCE PERIOD	591	-	591	61	-	57	44	50
NOW WORKING	502	-	502	51	-	52	37	39
MANAGERIAL AND PROFESSIONAL SPECIALTY OCCUPATIONS	83	-	83	9	-	6	12	2
EXECUTIVE, ADMINISTRATIVE, AND MANAGERIAL OCCUPATIONS	36	-	36	-	-	2	3	2
OFFICIALS AND ADMINISTRATORS, PUBLIC ADMINISTRATION	11	-	11	-	-	-	2	-
MANAGEMENT RELATED OCCUPATIONS	3	-	3	-	-	-	-	-
PROFESSIONAL SPECIALTY OCCUPATIONS	47	-	47	9	-	4	9	-
ENGINEERS AND NATURAL SCIENTISTS	-	-	-	-	-	-	-	-
ENGINEERS	-	-	-	-	-	-	-	-
HEALTH DIAGNOSING OCCUPATIONS	-	-	-	-	-	-	-	-
HEALTH ASSESSMENT AND TREATING OCCUPATIONS	4	-	4	1	-	-	-	-
TEACHERS, LIBRARIANS, AND COUNSELORS	9	-	9	5	-	2	3	-
TEACHERS, ELEMENTARY AND SECONDARY SCHOOLS	9	-	9	2	-	1	-	-
TECHNICAL, SALES, AND ADMINISTRATIVE SUPPORT OCCUPATIONS	144	-	144	13	-	14	6	10
HEALTH TECHNOLOGISTS AND TECHNICIANS	8	-	8	1	-	4	-	-
TECHNOLOGISTS AND TECHNICIANS, EXCEPT HEALTH	11	-	11	-	-	1	1	1
SALES OCCUPATIONS	6	-	6	2	-	-	-	1
SUPERVISORS AND PROPRIETORS, SALES OCCUPATIONS	3	-	3	-	-	-	-	-
SALES REPRESENTATIVES, COMMODITIES AND FINANCE	2	-	2	-	-	-	-	-
OTHER SALES OCCUPATIONS	1	-	1	2	-	-	-	1
CASHIERS	1	-	1	2	-	-	-	-
ADMINISTRATIVE SUPPORT OCCUPATIONS, INCLUDING CLERICAL	119	-	119	10	-	9	5	8
COMPUTER EQUIPMENT OPERATORS	-	-	-	-	-	-	-	-
SECRETARIES, STENOGRAPHERS, AND TYPISTS	50	-	50	6	-	1	2	3
FINANCIAL RECORDS PROCESSING OCCUPATIONS	7	-	7	-	-	-	-	-
MAIL AND MESSAGE DISTRIBUTING OCCUPATIONS	3	-	3	-	-	1	-	-
SERVICE OCCUPATIONS	135	-	135	7	-	19	6	7
PRIVATE HOUSEHOLD OCCUPATIONS	9	-	9	-	-	-	-	-
PROTECTIVE SERVICE OCCUPATIONS	13	-	13	1	-	-	-	-
POLICE AND FIREFIGHTERS	9	-	9	1	-	-	-	-
SERVICE OCCUPATIONS, EXCEPT PROTECTIVE AND HOUSEHOLD	113	-	113	6	-	19	6	7
FOOD SERVICE OCCUPATIONS	22	-	22	1	-	-	2	2
CLEANING AND BUILDING SERVICE OCCUPATIONS	32	-	32	3	-	10	1	1
FARMING, FORESTRY, AND FISHING OCCUPATIONS	30	-	30	16	-	3	4	8
FARM OPERATORS AND MANAGERS	11	-	11	-	-	-	-	-
FARM WORKERS AND RELATED OCCUPATIONS	19	-	19	16	-	3	4	8
PRECISION PRODUCTION, CRAFT, AND REPAIR OCCUPATIONS	80	-	80	5	-	8	6	6
MECHANICS AND REPAIRERS	10	-	10	-	-	2	1	1
CONSTRUCTION TRADES	60	-	60	4	-	2	5	3
PRECISION PRODUCTION OCCUPATIONS	9	-	9	1	-	3	-	3
OPERATORS, FABRICATORS, AND LABORERS	107	-	107	8	-	7	7	18
MACHINE OPERATORS AND TENDERS, EXCEPT PRECISION	7	-	7	1	-	1	-	13
FABRICATORS, ASSEMBLERS, INSPECTORS, AND SAMPLERS	9	-	9	-	-	2	-	-
TRANSPORTATION OCCUPATIONS	21	-	21	4	-	1	-	3
MOTOR VEHICLE OPERATORS	20	-	20	2	-	1	-	-
MATERIAL MOVING EQUIPMENT OPERATORS	1	-	1	1	-	-	-	3
HANDLERS, EQUIPMENT CLEANERS, HELPERS, AND LABORERS	69	-	69	4	-	2	7	2
CONSTRUCTION LABORERS	15	-	15	1	-	2	3	1
FREIGHT, STOCK, AND MATERIAL HANDLERS	2	-	2	-	-	-	-	1
TRADITIONAL OCCUPATIONS	11	-	11	1	-	-	2	2
TRIBAL GOVERNMENT OCCUPATIONS	3	-	3	1	-	-	1	-
OFFICIALS AND ADMINISTRATORS	-	-	-	1	-	-	1	-
LEGISLATORS	3	-	3	-	-	-	-	-
JUDICIAL ADMINISTRATORS	-	-	-	-	-	-	-	-
NATIVE HEALERS	-	-	-	-	-	-	-	-
SHEEP WORKERS	-	-	-	-	-	-	-	-
ARTISTS AND PERFORMERS	-	-	-	-	-	-	2	-
DANCERS	-	-	-	-	-	-	-	-
DRUMMERS AND SINGERS	-	-	-	-	-	-	-	-
PAINTERS	-	-	-	-	-	-	-	-
POTTERS	-	-	-	-	-	-	2	-
JEWELERS	-	-	-	-	-	-	-	-
HANDWORKING OCCUPATIONS	9	-	9	-	-	-	-	2
BASKET MAKERS	-	-	-	-	-	-	-	-
BEADERS	-	-	-	-	-	-	-	-
BUSTLE MAKERS	-	-	-	-	-	-	-	-
CARVERS	-	-	-	-	-	-	-	-
FAN MAKERS	-	-	-	-	-	-	-	-
MOCCASIN MAKERS	1	-	1	-	-	-	-	-
QUILTERS	6	-	6	-	-	-	-	-
RATTLE MAKERS	-	-	-	-	-	-	-	-
WEAVERS	-	-	-	-	-	-	-	-
OTHER HANDWORKING OCCUPATIONS	2	-	2	-	-	-	-	2

TABLE 37. OCCUPATION OF AMERICAN INDIANS, ESKIMOS, AND ALEUTS FOR IDENTIFIED RESERVATIONS: 1980 — CON.

(INCLUDES AMERICAN INDIANS, ESKIMOS, AND ALEUTS IN HOUSEHOLDS WITH ONE OR MORE AMERICAN INDIAN, ESKIMO, OR ALEUT PERSONS. DATA ARE ESTIMATES BASED ON A SAMPLE; SEE INTRODUCTION. FOR MEANING OF SYMBOLS, SEE INTRODUCTION. FOR DEFINITION OF TERMS, SEE APPENDIXES A AND B)

IDENTIFIED RESERVATIONS	SOUTHERN UTE, COLO.	SPOKANE, WASH.	SQUAXIN ISLAND, WASH.	STANDING ROCK, N.DAK.-S.DAK.			STEWART'S POINT RANCHERIA, CALIF.	STOCK-BRIDGE, WIS.
				TOTAL	NORTH DAKOTA	SOUTH DAKOTA		
PERSONS, 16 YEARS AND OVER WORKING IN 1980 REFERENCE PERIOD	291	431	9	1 077	613	463	20	207
NOW WORKING	267	400	7	908	531	377	18	176
MANAGERIAL AND PROFESSIONAL SPECIALTY OCCUPATIONS	39	44	1	162	118	44	2	33
EXECUTIVE, ADMINISTRATIVE, AND MANAGERIAL OCCUPATIONS	17	31	1	76	54	23	2	21
OFFICIALS AND ADMINISTRATORS, PUBLIC ADMINISTRATION	5	11	-	13	6	7	-	2
MANAGEMENT RELATED OCCUPATIONS	3	1	1	27	18	9	-	3
PROFESSIONAL SPECIALTY OCCUPATIONS	22	14	-	85	64	21	-	12
ENGINEERS AND NATURAL SCIENTISTS	1	1	-	9	7	3	-	-
ENGINEERS	-	-	-	-	-	-	-	-
HEALTH DIAGNOSING OCCUPATIONS	1	-	-	-	-	-	-	-
HEALTH ASSESSMENT AND TREATING OCCUPATIONS	1	2	-	8	8	-	-	-
TEACHERS, LIBRARIANS, AND COUNSELORS	14	6	-	37	25	11	-	9
TEACHERS, ELEMENTARY AND SECONDARY SCHOOLS	11	1	-	28	17	11	-	4
TECHNICAL, SALES, AND ADMINISTRATIVE SUPPORT OCCUPATIONS	101	82	1	194	135	59	-	41
HEALTH TECHNOLOGISTS AND TECHNICIANS	3	1	-	7	6	1	-	2
TECHNOLOGISTS AND TECHNICIANS, EXCEPT HEALTH	16	15	-	17	9	8	-	-
SALES OCCUPATIONS	1	12	-	5	3	2	-	5
SUPERVISORS AND PROPRIETORS, SALES OCCUPATIONS	1	-	-	-	-	-	-	-
SALES REPRESENTATIVES, COMMODITIES AND FINANCE	-	2	-	3	3	-	-	-
OTHER SALES OCCUPATIONS	-	10	-	2	-	2	-	5
CASHIERS	-	5	-	2	-	2	-	-
ADMINISTRATIVE SUPPORT OCCUPATIONS, INCLUDING CLERICAL	80	54	1	165	117	48	-	33
COMPUTER EQUIPMENT OPERATORS	-	-	-	-	-	-	-	-
SECRETARIES, STENOGRAPHERS, AND TYPISTS	28	27	-	61	44	17	-	11
FINANCIAL RECORDS PROCESSING OCCUPATIONS	-	5	-	5	2	2	-	8
MAIL AND MESSAGE DISTRIBUTING OCCUPATIONS	-	1	-	-	-	-	-	-
SERVICE OCCUPATIONS	69	66	4	311	183	127	4	41
PRIVATE HOUSEHOLD OCCUPATIONS	-	-	-	8	3	5	-	-
PROTECTIVE SERVICE OCCUPATIONS	12	13	1	43	33	10	-	3
POLICE AND FIREFIGHTERS	8	4	-	15	13	2	-	2
SERVICE OCCUPATIONS, EXCEPT PROTECTIVE AND HOUSEHOLD	57	52	3	259	147	113	4	38
FOOD SERVICE OCCUPATIONS	13	7	1	76	33	43	-	3
CLEANING AND BUILDING SERVICE OCCUPATIONS	25	25	1	75	44	30	2	24
FARMING, FORESTRY, AND FISHING OCCUPATIONS	19	26	1	113	22	91	7	12
FARM OPERATORS AND MANAGERS	3	6	-	66	8	58	-	1
FARM WORKERS AND RELATED OCCUPATIONS	16	20	1	47	15	33	7	11
PRECISION PRODUCTION, CRAFT, AND REPAIR OCCUPATIONS	23	80	-	52	26	26	-	22
MECHANICS AND REPAIRERS	2	29	-	16	9	7	-	9
CONSTRUCTION TRADES	14	23	-	30	10	19	-	8
PRECISION PRODUCTION OCCUPATIONS	4	4	-	6	6	-	-	5
OPERATORS, FABRICATORS, AND LABORERS	31	137	2	222	115	107	7	57
MACHINE OPERATORS AND TENDERS, EXCEPT PRECISION	1	12	-	13	3	10	2	11
FABRICATORS, ASSEMBLERS, INSPECTORS, AND SAMPLERS	2	6	-	4	4	-	2	2
TRANSPORTATION OCCUPATIONS	14	80	-	43	20	23	1	30
MOTOR VEHICLE OPERATORS	3	31	-	30	19	11	-	22
MATERIAL MOVING EQUIPMENT OPERATORS	10	49	-	13	1	12	1	8
HANDLERS, EQUIPMENT CLEANERS, HELPERS, AND LABORERS	14	39	2	163	89	74	2	14
CONSTRUCTION LABORERS	5	11	-	28	24	4	-	8
FREIGHT, STOCK, AND MATERIAL HANDLERS	2	7	-	12	3	9	-	-
TRADITIONAL OCCUPATIONS	10	14	-	22	14	8	-	2
TRIBAL GOVERNMENT OCCUPATIONS	6	10	-	14	10	4	-	2
OFFICIALS AND ADMINISTRATORS	3	6	-	3	3	-	-	2
LEGISLATORS	3	2	-	8	4	4	-	-
JUDICIAL ADMINISTRATORS	-	2	-	3	3	-	-	-
NATIVE HEALERS	1	-	-	-	-	-	-	-
SHEEP WORKERS	-	-	-	-	-	-	-	-
ARTISTS AND PERFORMERS	2	-	-	-	-	-	-	-
DANCERS	-	-	-	-	-	-	-	-
DRUMMERS AND SINGERS	1	-	-	-	-	-	-	-
PAINTERS	1	-	-	-	-	-	-	-
POTTERS	-	-	-	-	-	-	-	-
JEWELERS	1	-	-	-	-	-	-	-
HANDWORKING OCCUPATIONS	-	4	-	9	5	4	-	-
BASKET MAKERS	-	-	-	-	-	-	-	-
BEADERS	-	4	-	2	-	2	-	-
BUSTLE MAKERS	-	-	-	-	-	-	-	-
CARVERS	-	-	-	-	-	-	-	-
FAN MAKERS	-	-	-	-	-	-	-	-
MOCCASIN MAKERS	-	-	-	-	-	-	-	-
QUILTERS	-	-	-	5	3	2	-	-
RATTLE MAKERS	-	-	-	-	-	-	-	-
WEAVERS	-	-	-	2	2	-	-	-
OTHER HANDWORKING OCCUPATIONS	-	-	-	-	-	-	-	-

TABLE 27. OCCUPATION OF AMERICAN INDIANS, ESKIMOS, AND ALEUTS FOR IDENTIFIED RESERVATIONS: 1980 - CON.

(INCLUDES AMERICAN INDIANS, ESKIMOS, AND ALEUTS IN HOUSEHOLDS WITH ONE OR MORE AMERICAN INDIAN, ESKIMO, OR ALEUT PERSONS. DATA ARE ESTIMATES BASED ON A SAMPLE; SEE INTRODUCTION. FOR MEANING OF SYMBOLS, SEE INTRODUCTION. FOR DEFINITION OF TERMS, SEE APPENDIXES A AND B)

IDENTIFIED RESERVATIONS	SULPHUR BANK RANCHERIA, CALIF.	SUMMIT LAKE, NEV.	SUSANVILLE, CALIF.	SWINOMISH, WASH.	SYCUAN, CALIF.	TAMA, IA.	TAOS PUEBLO, N.MEX.	TE-MOAK, NEV.
PERSONS, 16 YEARS AND OVER								
WORKING IN 1980 REFERENCE PERIOD	18	...	30	139	8	17	307	36
NOW WORKING	14	...	19	93	8	12	269	36
MANAGERIAL AND PROFESSIONAL SPECIALTY OCCUPATIONS	2	...	1	15	-	-	35	3
EXECUTIVE, ADMINISTRATIVE, AND MANAGERIAL OCCUPATIONS	1	...	-	7	-	-	8	3
OFFICIALS AND ADMINISTRATORS, PUBLIC ADMINISTRATION	1	...	-	3	-	-	-	3
MANAGEMENT RELATED OCCUPATIONS	-	...	-	1	-	-	4	-
PROFESSIONAL SPECIALTY OCCUPATIONS	1	...	1	8	-	-	26	-
ENGINEERS AND NATURAL SCIENTISTS	-	...	-	1	-	-	1	-
ENGINEERS	-	...	-	-	-	-	1	-
HEALTH DIAGNOSING OCCUPATIONS	-	...	-	-	-	-	-	-
HEALTH ASSESSMENT AND TREATING OCCUPATIONS	-	...	-	-	-	-	-	-
TEACHERS, LIBRARIANS, AND COUNSELORS	1	...	1	1	-	-	12	-
TEACHERS, ELEMENTARY AND SECONDARY SCHOOLS	1	...	-	1	-	-	10	-
TECHNICAL, SALES, AND ADMINISTRATIVE SUPPORT OCCUPATIONS	2	...	3	20	-	2	37	4
HEALTH TECHNOLOGISTS AND TECHNICIANS	-	...	-	-	-	-	5	-
TECHNOLOGISTS AND TECHNICIANS, EXCEPT HEALTH	-	...	1	1	-	-	2	-
SALES OCCUPATIONS	-	...	-	2	-	2	9	-
SUPERVISORS AND PROPRIETORS, SALES OCCUPATIONS	-	...	-	-	-	-	-	-
SALES REPRESENTATIVES, COMMODITIES AND FINANCE	-	...	-	1	-	-	-	-
OTHER SALES OCCUPATIONS	-	...	-	-	-	2	9	-
CASHIERS	-	...	-	-	-	2	4	-
ADMINISTRATIVE SUPPORT OCCUPATIONS, INCLUDING CLERICAL	2	...	3	16	-	-	41	4
COMPUTER EQUIPMENT OPERATORS	-	...	-	-	-	-	-	-
SECRETARIES, STENOGRAPHERS, AND TYPISTS	-	...	1	-	-	-	3	1
FINANCIAL RECORDS PROCESSING OCCUPATIONS	-	...	-	6	-	-	4	1
MAIL AND MESSAGE DISTRIBUTING OCCUPATIONS	-	...	-	-	-	-	2	-
SERVICE OCCUPATIONS	3	...	11	31	6	3	71	11
PRIVATE HOUSEHOLD OCCUPATIONS	-	...	-	2	-	-	7	1
PROTECTIVE SERVICE OCCUPATIONS	-	...	1	2	1	1	13	-
POLICE AND FIREFIGHTERS	-	...	-	-	1	1	11	-
SERVICE OCCUPATIONS, EXCEPT PROTECTIVE AND HOUSEHOLD	3	...	10	27	5	2	51	9
FOOD SERVICE OCCUPATIONS	-	...	2	7	2	2	8	-
CLEANING AND BUILDING SERVICE OCCUPATIONS	1	...	7	4	2	-	16	8
FARMING, FORESTRY, AND FISHING OCCUPATIONS	2	...	4	53	-	1	19	12
FARM OPERATORS AND MANAGERS	-	...	-	-	-	1	1	-
FARM WORKERS AND RELATED OCCUPATIONS	2	...	4	53	-	-	18	12
PRECISION PRODUCTION, CRAFT, AND REPAIR OCCUPATIONS	4	...	2	9	2	3	40	4
MECHANICS AND REPAIRERS	-	...	1	-	2	1	3	2
CONSTRUCTION TRADES	1	...	1	5	-	2	31	1
PRECISION PRODUCTION OCCUPATIONS	2	...	-	4	-	-	4	1
OPERATORS, FABRICATORS, AND LABORERS	2	...	6	10	-	6	75	6
MACHINE OPERATORS AND TENDERS, EXCEPT PRECISION	-	...	-	3	-	2	15	-
FABRICATORS, ASSEMBLERS, INSPECTORS, AND SAMPLERS	-	...	-	-	-	1	2	-
TRANSPORTATION OCCUPATIONS	1	...	1	-	-	-	16	1
MOTOR VEHICLE OPERATORS	-	...	1	-	-	-	13	1
MATERIAL MOVING EQUIPMENT OPERATORS	-	...	-	-	-	-	4	-
HANDLERS, EQUIPMENT CLEANERS, HELPERS, AND LABORERS	1	...	3	7	-	3	41	3
CONSTRUCTION LABORERS	1	...	4	1	-	2	23	-
FREIGHT, STOCK, AND MATERIAL HANDLERS	-	...	-	4	-	-	-	-
TRADITIONAL OCCUPATIONS	-	...	-	2	-	1	18	-
TRIBAL GOVERNMENT OCCUPATIONS	-	...	-	2	-	1	-	-
OFFICIALS AND ADMINISTRATORS	-	...	-	2	-	1	-	-
LEGISLATORS	-	...	-	-	-	-	-	-
JUDICIAL ADMINISTRATORS	-	...	-	-	-	-	-	-
NATIVE HEALERS	-	...	-	-	-	-	-	-
SHEEP WORKERS	-	...	-	-	-	-	2	-
ARTISTS AND PERFORMERS	-	...	-	-	-	-	-	-
DANCERS	-	...	-	-	-	-	-	-
DRUMMERS AND SINGERS	-	...	-	-	-	-	-	-
PAINTERS	-	...	-	-	-	-	2	-
POTTERS	-	...	-	-	-	-	2	-
JEWELERS	-	...	-	-	-	-	6	-
HANDWORKING OCCUPATIONS	-	...	-	-	-	-	-	-
BASKET MAKERS	-	...	-	-	-	-	-	-
BEADERS	-	...	-	-	-	-	-	-
BUSTLE MAKERS	-	...	-	-	-	-	-	-
CARVERS	-	...	-	-	-	-	-	-
FAN MAKERS	-	...	-	-	-	-	2	-
MOCCASIN MAKERS	-	...	-	-	-	-	-	-
QUILTERS	-	...	-	-	-	-	-	-
RATTLE MAKERS	-	...	-	-	-	-	-	-
WEAVERS	-	...	-	-	-	-	4	-
OTHER HANDWORKING OCCUPATIONS	-	...	-	-	-	-	-	-

TABLE 27. OCCUPATION OF AMERICAN INDIANS, ESKIMOS, AND ALEUTS FOR IDENTIFIED RESERVATIONS: 1980 - CON.

[INCLUDES AMERICAN INDIANS, ESKIMOS, AND ALEUTS IN HOUSEHOLDS WITH ONE OR MORE AMERICAN INDIAN, ESKIMO, OR ALEUT PERSONS. DATA ARE ESTIMATES BASED ON A SAMPLE; SEE INTRODUCTION. FOR MEANING OF SYMBOLS, SEE INTRODUCTION. FOR DEFINITION OF TERMS, SEE APPENDIXES A AND B]

IDENTIFIED RESERVATIONS	TESUQUE PUEBLO, N.MEX.	TIGUA, TEX.	TONAWANDA, N.Y.	TORRES-MARTINEZ, CALIF.	TRINIDAD RANCHERIA, CALIF.	TULALIP, WASH.	TULE RIVER, CALIF.	TUNICA-BILOXI, LA.
PERSONS, 16 YEARS AND OVER	83	105	168	-	20	241	134	---
WORKING IN 1980 REFERENCE PERIOD	69	93	149	-	15	200	129	---
NOW WORKING								
MANAGERIAL AND PROFESSIONAL SPECIALTY OCCUPATIONS	9	7	17	-	3	32	23	---
EXECUTIVE, ADMINISTRATIVE, AND MANAGERIAL OCCUPATIONS	3	3	5	-	-	16	13	---
OFFICIALS AND ADMINISTRATORS, PUBLIC ADMINISTRATION	3	1	-	-	-	4	-	---
MANAGEMENT RELATED OCCUPATIONS	-	1	-	-	-	3	3	---
PROFESSIONAL SPECIALTY OCCUPATIONS	5	4	12	-	3	16	10	---
ENGINEERS AND NATURAL SCIENTISTS	-	-	1	-	-	1	-	---
ENGINEERS	-	-	1	-	-	-	-	---
HEALTH DIAGNOSING OCCUPATIONS	-	-	-	-	-	-	-	---
HEALTH ASSESSMENT AND TREATING OCCUPATIONS	-	-	3	-	-	-	-	---
TEACHERS, LIBRARIANS, AND COUNSELORS	3	1	6	-	2	5	3	---
TEACHERS, ELEMENTARY AND SECONDARY SCHOOLS	3	-	3	-	1	4	2	---
TECHNICAL, SALES, AND ADMINISTRATIVE SUPPORT OCCUPATIONS	24	14	35	-	2	72	28	---
HEALTH TECHNOLOGISTS AND TECHNICIANS	-	-	-	-	-	6	2	---
TECHNOLOGISTS AND TECHNICIANS, EXCEPT HEALTH	3	1	5	-	-	3	4	---
SALES OCCUPATIONS	4	3	7	-	1	19	-	---
SUPERVISORS AND PROPRIETORS, SALES OCCUPATIONS	-	-	-	-	-	1	-	---
SALES REPRESENTATIVES, COMMODITIES AND FINANCE	-	-	-	-	-	3	-	---
OTHER SALES OCCUPATIONS	4	3	7	-	1	15	-	---
CASHIERS	-	2	3	-	1	10	-	---
ADMINISTRATIVE SUPPORT OCCUPATIONS, INCLUDING CLERICAL	17	10	24	-	1	43	22	---
COMPUTER EQUIPMENT OPERATORS	-	-	-	-	-	1	-	---
SECRETARIES, STENOGRAPHERS, AND TYPISTS	9	2	6	-	-	19	6	---
FINANCIAL RECORDS PROCESSING OCCUPATIONS	2	1	1	-	1	5	3	---
MAIL AND MESSAGE DISTRIBUTING OCCUPATIONS	-	-	-	-	-	1	-	---
SERVICE OCCUPATIONS	30	34	21	-	8	43	45	---
PRIVATE HOUSEHOLD OCCUPATIONS	4	-	2	-	-	-	-	---
PROTECTIVE SERVICE OCCUPATIONS	3	3	1	-	1	3	-	---
POLICE AND FIREFIGHTERS	2	-	-	-	-	-	-	---
SERVICE OCCUPATIONS, EXCEPT PROTECTIVE AND HOUSEHOLD	24	31	17	-	7	40	45	---
FOOD SERVICE OCCUPATIONS	6	5	6	-	2	2	3	---
CLEANING AND BUILDING SERVICE OCCUPATIONS	6	21	4	-	2	15	25	---
FARMING, FORESTRY, AND FISHING OCCUPATIONS	-	3	4	-	2	25	9	---
FARM OPERATORS AND MANAGERS	-	1	-	-	-	-	-	---
FARM WORKERS AND RELATED OCCUPATIONS	-	2	4	-	2	25	9	---
PRECISION PRODUCTION, CRAFT, AND REPAIR OCCUPATIONS	6	13	16	-	2	22	7	---
MECHANICS AND REPAIRERS	-	3	-	-	1	9	2	---
CONSTRUCTION TRADES	3	6	8	-	1	10	5	---
PRECISION PRODUCTION OCCUPATIONS	3	4	8	-	-	3	-	---
OPERATORS, FABRICATORS, AND LABORERS	12	27	76	-	2	41	19	---
MACHINE OPERATORS AND TENDERS, EXCEPT PRECISION	3	5	20	-	-	7	-	---
FABRICATORS, ASSEMBLERS, INSPECTORS, AND SAMPLERS	-	7	22	-	-	6	-	---
TRANSPORTATION OCCUPATIONS	-	5	12	-	2	7	8	---
MOTOR VEHICLE OPERATORS	-	4	8	-	2	2	4	---
MATERIAL MOVING EQUIPMENT OPERATORS	-	1	4	-	-	5	4	---
HANDLERS, EQUIPMENT CLEANERS, HELPERS, AND LABORERS	9	10	22	-	-	20	10	---
CONSTRUCTION LABORERS	5	6	5	-	-	10	-	---
FREIGHT, STOCK, AND MATERIAL HANDLERS	-	-	1	-	-	2	3	---
TRADITIONAL OCCUPATIONS	3	7	-	-	-	5	3	---
TRIBAL GOVERNMENT OCCUPATIONS	1	-	-	-	-	1	3	---
OFFICIALS AND ADMINISTRATORS	1	-	-	-	-	1	3	---
LEGISLATORS	-	-	-	-	-	-	-	---
JUDICIAL ADMINISTRATORS	-	-	-	-	-	-	-	---
NATIVE HEALERS	-	-	-	-	-	-	-	---
SHEEP WORKERS	-	-	-	-	-	-	-	---
ARTISTS AND PERFORMERS	-	3	-	-	-	-	-	---
DANCERS	-	-	-	-	-	-	-	---
DRUMMERS AND SINGERS	-	-	-	-	-	-	-	---
PAINTERS	-	-	-	-	-	-	-	---
POTTERS	-	3	-	-	-	-	-	---
JEWELERS	-	1	-	-	-	4	-	---
HANDWORKING OCCUPATIONS	1	1	-	-	-	-	-	---
BASKET MAKERS	-	-	-	-	-	-	-	---
BEADERS	1	-	-	-	-	-	-	---
BUSTLE MAKERS	-	-	-	-	-	3	-	---
CARVERS	-	-	-	-	-	-	-	---
FAN MAKERS	-	-	-	-	-	-	-	---
MOCCASIN MAKERS	-	-	-	-	-	-	-	---
QUILTERS	-	-	-	-	-	-	-	---
RATTLE MAKERS	-	-	-	-	-	-	-	---
WEAVERS	-	1	-	-	-	1	-	-
OTHER HANDWORKING OCCUPATIONS	-	-	-	-	-	-	-	-

TABLE 27. OCCUPATION OF AMERICAN INDIANS, ESKIMOS, AND ALEUTS FOR IDENTIFIED RESERVATIONS: 1980 - CON.

[INCLUDES AMERICAN INDIANS, ESKIMOS, AND ALEUTS IN HOUSEHOLDS WITH ONE OR MORE AMERICAN INDIAN, ESKIMO, OR ALEUT PERSONS. DATA ARE ESTIMATES BASED ON A SAMPLE; SEE INTRODUCTION. FOR MEANING OF SYMBOLS, SEE INTRODUCTION. FOR DEFINITION OF TERMS, SEE APPENDIXES A AND D]

IDENTIFIED RESERVATIONS	TWELVE BANCHERIA, CALIF.	TURTLE MOUNTAIN, N.DAK.	TUSCARORA, N.Y.	TWENTY-NINE PALMS, CALIF.	UINTAH AND OURAY, UTAH	UMATILLA, OREG.	UPPER SIOUX COMMUNITY, MINN.	UPPER SKAGIT, WASH.
PERSONS, 16 YEARS AND OVER	26	961	-	-	588	297	21	-
WORKING IN 1980 REFERENCE PERIOD	25	810	-	-	504	226	13	-
NOW WORKING								
MANAGERIAL AND PROFESSIONAL SPECIALTY OCCUPATIONS	3	166	-	-	121	38	6	-
EXECUTIVE, ADMINISTRATIVE, AND MANAGERIAL OCCUPATIONS	1	65	-	-	64	14	2	-
OFFICIALS AND ADMINISTRATORS, PUBLIC ADMINISTRATION	-	18	-	-	26	-	-	-
MANAGEMENT RELATED OCCUPATIONS	-	7	-	-	19	6	-	-
PROFESSIONAL SPECIALTY OCCUPATIONS	2	101	-	-	57	25	4	-
ENGINEERS AND NATURAL SCIENTISTS	1	1	-	-	1	1	-	-
ENGINEERS	-	-	-	-	1	-	-	-
HEALTH DIAGNOSING OCCUPATIONS	-	1	-	-	-	-	-	-
HEALTH ASSESSMENT AND TREATING OCCUPATIONS	-	9	-	-	-	1	-	-
TEACHERS, LIBRARIANS, AND COUNSELORS	1	58	-	-	42	11	4	-
TEACHERS, ELEMENTARY AND SECONDARY SCHOOLS	1	51	-	-	33	7	-	-
TECHNICAL, SALES, AND ADMINISTRATIVE SUPPORT OCCUPATIONS	5	185	-	-	116	81	6	-
HEALTH TECHNOLOGISTS AND TECHNICIANS	-	11	-	-	7	5	-	-
TECHNOLOGISTS AND TECHNICIANS, EXCEPT HEALTH	-	19	-	-	5	10	-	-
SALES OCCUPATIONS	-	15	-	-	23	14	-	-
SUPERVISORS AND PROPRIETORS, SALES OCCUPATIONS	-	9	-	-	5	2	-	-
SALES REPRESENTATIVES, COMMODITIES AND FINANCE	-	-	-	-	-	7	-	-
OTHER SALES OCCUPATIONS	-	6	-	-	18	4	-	-
CASHIERS	-	3	-	-	14	2	-	-
ADMINISTRATIVE SUPPORT OCCUPATIONS, INCLUDING CLERICAL	5	140	-	-	82	53	6	-
COMPUTER EQUIPMENT OPERATORS	-	-	-	-	5	-	-	-
SECRETARIES, STENOGRAPHERS, AND TYPISTS	-	41	-	-	29	27	-	-
FINANCIAL RECORDS PROCESSING OCCUPATIONS	-	5	-	-	8	2	-	-
MAIL AND MESSAGE DISTRIBUTING OCCUPATIONS	-	6	-	-	-	1	-	-
SERVICE OCCUPATIONS	7	239	-	-	137	50	-	-
PRIVATE HOUSEHOLD OCCUPATIONS	-	7	-	-	-	3	-	-
PROTECTIVE SERVICE OCCUPATIONS	-	25	-	-	33	1	-	-
POLICE AND FIREFIGHTERS	-	16	-	-	19	-	-	-
SERVICE OCCUPATIONS, EXCEPT PROTECTIVE AND HOUSEHOLD	7	207	-	-	124	46	-	-
FOOD SERVICE OCCUPATIONS	1	48	-	-	22	6	-	-
CLEANING AND BUILDING SERVICE OCCUPATIONS	5	52	-	-	63	14	-	-
FARMING, FORESTRY, AND FISHING OCCUPATIONS	2	21	-	-	41	25	-	-
FARM OPERATORS AND MANAGERS	-	6	-	-	20	3	-	-
FARM WORKERS AND RELATED OCCUPATIONS	2	15	-	-	21	22	-	-
PRECISION PRODUCTION, CRAFT, AND REPAIR OCCUPATIONS	2	146	-	-	63	32	2	-
MECHANICS AND REPAIRERS	-	17	-	-	14	-	-	-
CONSTRUCTION TRADES	2	107	-	-	41	20	2	-
PRECISION PRODUCTION OCCUPATIONS	-	22	-	-	7	-	-	-
OPERATORS, FABRICATORS, AND LABORERS	6	191	-	-	84	65	6	-
MACHINE OPERATORS AND TENDERS, EXCEPT PRECISION	2	23	-	-	22	12	-	-
FABRICATORS, ASSEMBLERS, INSPECTORS, AND SAMPLERS	-	49	-	-	6	13	4	-
TRANSPORTATION OCCUPATIONS	2	48	-	-	21	12	-	-
MOTOR VEHICLE OPERATORS	-	39	-	-	6	5	-	-
MATERIAL MOVING EQUIPMENT OPERATORS	2	8	-	-	15	6	-	-
HANDLERS, EQUIPMENT CLEANERS, HELPERS, AND LABORERS	2	71	-	-	35	26	2	-
CONSTRUCTION LABORERS	-	13	-	-	15	5	2	-
FREIGHT, STOCK, AND MATERIAL HANDLERS	-	16	-	-	7	6	-	-
TRADITIONAL OCCUPATIONS	1	12	-	-	6	9	-	-
TRIBAL GOVERNMENT OCCUPATIONS	-	11	-	-	5	8	-	-
OFFICIALS AND ADMINISTRATORS	-	9	-	-	3	8	-	-
LEGISLATORS	-	-	-	-	-	-	-	-
JUDICIAL ADMINISTRATORS	-	2	-	-	-	-	-	-
NATIVE HEALERS	-	-	-	-	-	-	-	-
SHEEP WORKERS	-	-	-	-	1	-	-	-
ARTISTS AND PERFORMERS	-	-	-	-	-	-	-	-
DANCERS	-	-	-	-	-	-	-	-
DRUMMERS AND SINGERS	-	-	-	-	-	-	-	-
PAINTERS	-	-	-	-	1	-	-	-
POTTERS	-	-	-	-	-	-	-	-
JEWELERS	1	-	-	-	1	1	-	-
HANDWORKING OCCUPATIONS	-	1	-	-	1	1	-	-
BASKET MAKERS	-	1	-	-	-	-	-	-
BEADERS	-	-	-	-	-	-	-	-
BUSTLE MAKERS	-	-	-	-	-	-	-	-
CARVERS	-	-	-	-	-	-	-	-
FAN MAKERS	-	-	-	-	-	-	-	-
MOCCASIN MAKERS	-	-	-	-	-	-	-	-
QUILTERS	-	-	-	-	-	-	-	-
RATTLE MAKERS	-	-	-	-	-	-	-	-
WEAVERS	-	-	-	-	-	-	-	-
OTHER HANDWORKING OCCUPATIONS	-	-	-	-	-	-	-	-

TABLE 27. OCCUPATION OF AMERICAN INDIANS, ESKIMOS, AND ALEUTS FOR IDENTIFIED RESERVATIONS: 1980 — CON.

(INCLUDES AMERICAN INDIANS, ESKIMOS, AND ALEUTS IN HOUSEHOLDS WITH ONE OR MORE AMERICAN INDIAN, ESKIMO, OR ALEUT PERSONS. DATA ARE ESTIMATES BASED ON A SAMPLE; SEE INTRODUCTION. FOR MEANING OF SYMBOLS, SEE INTRODUCTION. FOR DEFINITION OF TERMS, SEE APPENDIXES A AND B)

IDENTIFIED RESERVATIONS	UTE MOUNTAIN, COLO.—N.MEX.			VERMILLION LAKE, MINN.	VIEJAS RANCHERIA, CALIF.	WALKER RIVER, NEV.	WAMPANOAG, MASS.	WARM SPRINGS, OREG.
	TOTAL	COLORADO	NEW MEXICO					
PERSONS, 16 YEARS AND OVER								
WORKING IN 1980 REFERENCE PERIOD	308	308	-	27	51	142	-	602
NOW WORKING	290	290	-	25	42	149	-	533
MANAGERIAL AND PROFESSIONAL SPECIALTY OCCUPATIONS	37	37	-	3	9	22	-	127
EXECUTIVE, ADMINISTRATIVE, AND MANAGERIAL OCCUPATIONS	5	5	-	3	4	11	-	64
OFFICIALS AND ADMINISTRATORS, PUBLIC ADMINISTRATION	3	3	-	-	-	-	-	21
MANAGEMENT RELATED OCCUPATIONS	-	-	-	-	2	-	-	18
PROFESSIONAL SPECIALTY OCCUPATIONS	32	32	-	-	5	11	-	63
ENGINEERS AND NATURAL SCIENTISTS	-	-	-	-	-	-	-	7
ENGINEERS	-	-	-	-	-	-	-	3
HEALTH DIAGNOSING OCCUPATIONS	-	-	-	-	-	-	-	-
HEALTH ASSESSMENT AND TREATING OCCUPATIONS	-	-	-	-	-	3	-	1
TEACHERS, LIBRARIANS, AND COUNSELORS	16	16	-	-	5	6	-	20
TEACHERS, ELEMENTARY AND SECONDARY SCHOOLS	12	12	-	-	-	5	-	13
TECHNICAL, SALES, AND ADMINISTRATIVE SUPPORT OCCUPATIONS	65	65	-	5	7	40	-	125
HEALTH TECHNOLOGISTS AND TECHNICIANS	-	-	-	-	-	3	-	2
TECHNOLOGISTS AND TECHNICIANS, EXCEPT HEALTH	11	11	-	-	-	3	-	20
SALES OCCUPATIONS	3	3	-	-	1	3	-	15
SUPERVISORS AND PROPRIETORS, SALES OCCUPATIONS	1	1	-	-	-	1	-	1
SALES REPRESENTATIVES, COMMODITIES AND FINANCE	-	-	-	-	1	-	-	6
OTHER SALES OCCUPATIONS	2	2	-	-	-	2	-	8
CASHIERS	2	2	-	-	-	-	-	5
ADMINISTRATIVE SUPPORT OCCUPATIONS, INCLUDING CLERICAL	51	51	-	5	6	31	-	88
COMPUTER EQUIPMENT OPERATORS	-	-	-	-	-	-	-	1
SECRETARIES, STENOGRAPHERS, AND TYPISTS	14	14	-	5	1	12	-	37
FINANCIAL RECORDS PROCESSING OCCUPATIONS	-	-	-	-	-	-	-	4
MAIL AND MESSAGE DISTRIBUTING OCCUPATIONS	-	-	-	-	-	2	-	-
SERVICE OCCUPATIONS	96	96	-	8	15	34	-	137
PRIVATE HOUSEHOLD OCCUPATIONS	-	-	-	-	-	1	-	-
PROTECTIVE SERVICE OCCUPATIONS	25	25	-	2	3	2	-	24
POLICE AND FIREFIGHTERS	21	21	-	2	2	-	-	15
SERVICE OCCUPATIONS, EXCEPT PROTECTIVE AND HOUSEHOLD	70	70	-	6	12	31	-	112
FOOD SERVICE OCCUPATIONS	7	7	-	4	-	7	-	29
CLEANING AND BUILDING SERVICE OCCUPATIONS	24	24	-	-	4	8	-	39
FARMING, FORESTRY, AND FISHING OCCUPATIONS	17	17	-	-	2	11	-	64
FARM OPERATORS AND MANAGERS	8	8	-	-	-	8	-	10
FARM WORKERS AND RELATED OCCUPATIONS	9	9	-	-	2	3	-	53
PRECISION PRODUCTION, CRAFT, AND REPAIR OCCUPATIONS	18	18	-	-	5	25	-	14
MECHANICS AND REPAIRERS	-	-	-	-	3	11	-	1
CONSTRUCTION TRADES	16	16	-	-	2	10	-	10
PRECISION PRODUCTION OCCUPATIONS	2	2	-	-	-	3	-	3
OPERATORS, FABRICATORS, AND LABORERS	66	66	-	10	13	29	-	116
MACHINE OPERATORS AND TENDERS, EXCEPT PRECISION	15	15	-	-	1	6	-	44
FABRICATORS, ASSEMBLERS, INSPECTORS, AND SAMPLERS	-	-	-	-	3	3	-	10
TRANSPORTATION OCCUPATIONS	18	18	-	4	2	8	-	29
MOTOR VEHICLE OPERATORS	15	15	-	-	1	4	-	8
MATERIAL MOVING EQUIPMENT OPERATORS	3	3	-	2	1	4	-	21
HANDLERS, EQUIPMENT CLEANERS, HELPERS, AND LABORERS	33	33	-	6	7	12	-	33
CONSTRUCTION LABORERS	3	3	-	-	3	7	-	4
FREIGHT, STOCK, AND MATERIAL HANDLERS	3	3	-	2	2	-	-	9
TRADITIONAL OCCUPATIONS	9	9	-	-	-	1	-	19
TRIBAL GOVERNMENT OCCUPATIONS	1	1	-	-	-	1	-	7
OFFICIALS AND ADMINISTRATORS	1	1	-	-	-	1	-	4
LEGISLATORS	-	-	-	-	-	-	-	1
JUDICIAL ADMINISTRATORS	-	-	-	-	-	-	-	2
NATIVE HEALERS	-	-	-	-	-	-	-	-
SHEEP WORKERS	8	8	-	-	-	-	-	-
ARTISTS AND PERFORMERS	-	-	-	-	-	-	-	-
DANCERS	-	-	-	-	-	-	-	-
DRUMMERS AND SINGERS	4	4	-	-	-	-	-	-
PAINTERS	4	4	-	-	-	-	-	1
POTTERS	-	-	-	-	-	-	-	10
JEWELERS	-	-	-	-	-	-	-	-
HANDWORKING OCCUPATIONS	-	-	-	-	-	-	-	10
BASKET MAKERS	-	-	-	-	-	-	-	-
BEADERS	-	-	-	-	-	-	-	-
BUSTLE MAKERS	-	-	-	-	-	-	-	-
CARVERS	-	-	-	-	-	-	-	-
FAN MAKERS	-	-	-	-	-	-	-	-
MOCCASIN MAKERS	-	-	-	-	-	-	-	-
QUILTERS	-	-	-	-	-	-	-	-
RATTLE MAKERS	-	-	-	-	-	-	-	-
WEAVERS	-	-	-	-	-	-	-	-
OTHER HANDWORKING OCCUPATIONS	-	-	-	-	-	-	-	-

TABLE 27. OCCUPATION OF AMERICAN INDIANS, ESKIMOS, AND ALEUTS FOR IDENTIFIED RESERVATIONS: 1980 - CON.

(INCLUDES AMERICAN INDIANS, ESKIMOS, AND ALEUTS IN HOUSEHOLDS WITH ONE OR MORE AMERICAN INDIAN, ESKIMO, OR ALEUT PERSONS. DATA ARE ESTIMATES BASED ON A SAMPLE; SEE INTRODUCTION. FOR MEANING OF SYMBOLS, SEE INTRODUCTION. FOR DEFINITION OF TERMS, SEE APPENDIXES A AND B)

IDENTIFIED RESERVATIONS	WASHOE, NEV.	WESTERN PEQUOT, CONN.	WHITE EARTH, MINN.	WIND RIVER, WYO.	WINNEBAGO, NEBR.	WINNEMUCCA COLONY, NEV.	WISCONSIN WINNEBAGO RESERVATION	WOODFORDS COMMUNITY, CALIF.
PERSONS, 16 YEARS AND OVER								
WORKING IN 1980 REFERENCE PERIOD	-	...	734	1 119	317	9	105	-
NOW WORKING	-	...	643	933	280	8	87	-
MANAGERIAL AND PROFESSIONAL SPECIALTY OCCUPATIONS	-	...	71	145	72	-	16	-
EXECUTIVE, ADMINISTRATIVE, AND MANAGERIAL OCCUPATIONS	-	...	36	59	35	-	12	-
OFFICIALS AND ADMINISTRATORS, PUBLIC ADMINISTRATION	-	...	11	12	10	-	-	-
MANAGEMENT RELATED OCCUPATIONS	-	...	5	19	14	-	2	-
PROFESSIONAL SPECIALTY OCCUPATIONS	-	...	35	86	36	-	4	-
ENGINEERS AND NATURAL SCIENTISTS	-	...	2	4	1	-	-	-
ENGINEERS	-	...	-	3	-	-	-	-
HEALTH DIAGNOSING OCCUPATIONS	-	...	-	-	-	-	-	-
HEALTH ASSESSMENT AND TREATING OCCUPATIONS	-	...	-	7	4	-	-	-
TEACHERS, LIBRARIANS, AND COUNSELORS	-	...	21	50	9	-	-	-
TEACHERS, ELEMENTARY AND SECONDARY SCHOOLS	-	...	10	35	4	-	-	-
TECHNICAL, SALES, AND ADMINISTRATIVE SUPPORT OCCUPATIONS	-	...	176	221	74	3	30	-
HEALTH TECHNOLOGISTS AND TECHNICIANS	-	...	5	19	4	-	2	-
TECHNOLOGISTS AND TECHNICIANS, EXCEPT HEALTH	-	...	9	14	3	-	3	-
SALES OCCUPATIONS	-	...	34	9	4	1	2	-
SUPERVISORS AND PROPRIETORS, SALES OCCUPATIONS	-	...	12	1	-	-	-	-
SALES REPRESENTATIVES, COMMODITIES AND FINANCE	-	...	4	3	-	-	-	-
OTHER SALES OCCUPATIONS	-	...	20	5	4	1	2	-
CASHIERS	-	...	2	2	4	1	-	-
ADMINISTRATIVE SUPPORT OCCUPATIONS, INCLUDING CLERICAL	-	...	125	179	62	2	24	-
COMPUTER EQUIPMENT OPERATORS	-	...	-	2	-	-	-	-
SECRETARIES, STENOGRAPHERS, AND TYPISTS	-	...	19	69	35	2	3	-
FINANCIAL RECORDS PROCESSING OCCUPATIONS	-	...	10	22	3	-	-	-
MAIL AND MESSAGE DISTRIBUTING OCCUPATIONS	-	...	5	1	-	-	-	-
SERVICE OCCUPATIONS	-	...	136	259	80	5	16	-
PRIVATE HOUSEHOLD OCCUPATIONS	-	...	-	-	-	-	-	-
PROTECTIVE SERVICE OCCUPATIONS	-	...	9	23	7	-	-	-
POLICE AND FIREFIGHTERS	-	...	1	7	1	-	-	-
SERVICE OCCUPATIONS, EXCEPT PROTECTIVE AND HOUSEHOLD	-	...	147	236	74	5	16	-
FOOD SERVICE OCCUPATIONS	-	...	31	74	12	-	3	-
CLEANING AND BUILDING SERVICE OCCUPATIONS	-	...	42	80	31	4	12	-
FARMING, FORESTRY, AND FISHING OCCUPATIONS	-	...	62	113	20	-	-	-
FARM OPERATORS AND MANAGERS	-	...	7	49	5	-	-	-
FARM WORKERS AND RELATED OCCUPATIONS	-	...	55	64	15	-	-	-
PRECISION PRODUCTION, CRAFT, AND REPAIR OCCUPATIONS	-	...	130	147	27	-	13	-
MECHANICS AND REPAIRERS	-	...	21	31	4	-	-	-
CONSTRUCTION TRADES	-	...	90	63	17	-	7	-
PRECISION PRODUCTION OCCUPATIONS	-	...	20	15	6	-	6	-
OPERATORS, FABRICATORS, AND LABORERS	-	...	124	202	41	1	29	-
MACHINE OPERATORS AND TENDERS, EXCEPT PRECISION	-	...	20	22	2	-	11	-
FABRICATORS, ASSEMBLERS, INSPECTORS, AND SAMPLERS	-	...	8	10	12	-	13	-
TRANSPORTATION OCCUPATIONS	-	...	36	49	10	-	4	-
MOTOR VEHICLE OPERATORS	-	...	21	27	3	-	-	-
MATERIAL MOVING EQUIPMENT OPERATORS	-	...	15	21	6	-	4	-
HANDLERS, EQUIPMENT CLEANERS, HELPERS, AND LABORERS	-	...	40	122	17	1	1	-
CONSTRUCTION LABORERS	-	...	12	66	4	1	-	-
FREIGHT, STOCK, AND MATERIAL HANDLERS	-	...	6	8	5	-	-	-
TRADITIONAL OCCUPATIONS	-	...	15	32	4	-	2	-
TRIBAL GOVERNMENT OCCUPATIONS	-	...	9	14	4	-	-	-
OFFICIALS AND ADMINISTRATORS	-	...	8	11	2	-	-	-
LEGISLATORS	-	...	-	1	2	-	-	-
JUDICIAL ADMINISTRATORS	-	...	1	1	-	-	-	-
NATIVE HEALERS	-	...	-	-	-	-	-	-
SHEEP WORKERS	-	...	-	-	-	-	-	-
ARTISTS AND PERFORMERS	-	...	-	-	-	-	-	-
DANCERS	-	...	-	-	-	-	-	-
DRUMMERS AND SINGERS	-	...	-	-	-	-	-	-
PAINTERS	-	...	-	-	-	-	-	-
POTTERS	-	...	-	-	-	-	-	-
JEWELERS	-	...	-	3	-	-	-	-
HANDWORKING OCCUPATIONS	-	...	6	16	-	-	2	-
BASKET MAKERS	-	...	3	-	-	-	-	-
BEADERS	-	...	-	15	-	-	2	-
BUSTLE MAKERS	-	...	-	-	-	-	-	-
CARVERS	-	...	-	-	-	-	-	-
FAN MAKERS	-	...	-	-	-	-	-	-
MOCCASIN MAKERS	-	...	-	-	-	-	-	-
QUILTERS	-	...	1	-	-	-	-	-
RATTLE MAKERS	-	...	-	-	-	-	-	-
WEAVERS	-	...	2	1	-	-	-	-
OTHER HANDWORKING OCCUPATIONS	-	...	-	-	-	-	-	-

TABLE 27. OCCUPATION OF AMERICAN INDIANS, ESKIMOS, AND ALEUTS FOR IDENTIFIED RESERVATIONS: 1980 — CON.

(INCLUDES AMERICAN INDIANS, ESKIMOS, AND ALEUTS IN HOUSEHOLDS WITH ONE OR MORE AMERICAN INDIAN, ESKIMO, OR ALEUT PERSONS. DATA ARE ESTIMATES BASED ON A SAMPLE; SEE INTRODUCTION. FOR MEANING OF SYMBOLS, SEE INTRODUCTION. FOR DEFINITION OF TERMS, SEE APPENDIXES A AND B)

IDENTIFIED RESERVATIONS	XL RANCH, CALIF.	YAKIMA, WASH.	YANKTON, S.DAK.	YAVAPAI, ARIZ.	YERINGTON, NEV.	YOMBA, NEV.	ZIA PUEBLO, N.MEX.	ZUNI PUEBLO, N.MEX.
PERSONS, 16 YEARS AND OVER	...	1 532	359	28	40	20	179	2 000
WORKING IN 1980 REFERENCE PERIOD	...	1 287	298	27	31	18	152	1 663
NOW WORKING	...							
MANAGERIAL AND PROFESSIONAL SPECIALTY OCCUPATIONS	...	235	43	1	2	2	26	162
EXECUTIVE, ADMINISTRATIVE, AND MANAGERIAL OCCUPATIONS	...	80	28	-	2	2	9	67
OFFICIALS AND ADMINISTRATORS, PUBLIC ADMINISTRATION	...	13	8	-	1	1	4	24
MANAGEMENT RELATED OCCUPATIONS	...	24	6	-	1	1	4	10
PROFESSIONAL SPECIALTY OCCUPATIONS	...	155	15	1	-	-	17	96
ENGINEERS AND NATURAL SCIENTISTS	...	20	-	-	-	-	3	5
ENGINEERS	...	7	-	-	-	-	1	3
HEALTH DIAGNOSING OCCUPATIONS	...	-	-	-	-	-	-	-
HEALTH ASSESSMENT AND TREATING OCCUPATIONS	...	6	-	-	-	-	1	5
TEACHERS, LIBRARIANS, AND COUNSELORS	...	69	9	1	-	-	7	45
TEACHERS, ELEMENTARY AND SECONDARY SCHOOLS	...	41	4	-	-	-	5	29
TECHNICAL, SALES, AND ADMINISTRATIVE SUPPORT OCCUPATIONS	...	341	85	8	5	4	24	352
HEALTH TECHNOLOGISTS AND TECHNICIANS	...	5	4	2	1	-	1	27
TECHNOLOGISTS AND TECHNICIANS, EXCEPT HEALTH	...	33	11	-	1	-	1	23
SALES OCCUPATIONS	...	58	-	-	1	-	-	39
SUPERVISORS AND PROPRIETORS, SALES OCCUPATIONS	...	12	-	-	-	-	-	6
SALES REPRESENTATIVES, COMMODITIES AND FINANCE	...	8	-	-	-	-	-	2
OTHER SALES OCCUPATIONS	...	38	-	-	1	-	-	31
CASHIERS	...	18	-	-	-	-	-	24
ADMINISTRATIVE SUPPORT OCCUPATIONS, INCLUDING CLERICAL	...	247	70	6	2	4	22	263
COMPUTER EQUIPMENT OPERATORS	...	3	-	-	-	-	1	-
SECRETARIES, STENOGRAPHERS, AND TYPISTS	...	79	24	2	2	3	6	78
FINANCIAL RECORDS PROCESSING OCCUPATIONS	...	16	4	1	-	-	1	12
MAIL AND MESSAGE DISTRIBUTING OCCUPATIONS	...	3	2	-	-	-	-	-
SERVICE OCCUPATIONS	...	292	96	6	3	3	52	287
PRIVATE HOUSEHOLD OCCUPATIONS	...	4	1	-	-	-	8	5
PROTECTIVE SERVICE OCCUPATIONS	...	49	6	1	-	-	3	42
POLICE AND FIREFIGHTERS	...	29	5	1	-	-	3	16
SERVICE OCCUPATIONS, EXCEPT PROTECTIVE AND HOUSEHOLD	...	239	88	5	3	3	41	239
FOOD SERVICE OCCUPATIONS	...	68	27	-	2	-	8	66
CLEANING AND BUILDING SERVICE OCCUPATIONS	...	60	21	1	1	2	16	92
FARMING, FORESTRY, AND FISHING OCCUPATIONS	...	247	12	1	11	6	9	93
FARM OPERATORS AND MANAGERS	...	61	4	-	2	-	-	18
FARM WORKERS AND RELATED OCCUPATIONS	...	186	8	1	9	6	9	74
PRECISION PRODUCTION, CRAFT, AND REPAIR OCCUPATIONS	...	143	44	6	3	-	14	178
MECHANICS AND REPAIRERS	...	31	5	-	3	-	6	21
CONSTRUCTION TRADES	...	69	34	3	-	-	2	91
PRECISION PRODUCTION OCCUPATIONS	...	41	5	3	-	-	5	66
OPERATORS, FABRICATORS, AND LABORERS	...	222	78	5	12	5	47	122
MACHINE OPERATORS AND TENDERS, EXCEPT PRECISION	...	48	-	2	2	-	5	21
FABRICATORS, ASSEMBLERS, INSPECTORS, AND SAMPLERS	...	24	-	1	1	-	7	1
TRANSPORTATION OCCUPATIONS	...	69	33	1	3	4	5	29
MOTOR VEHICLE OPERATORS	...	33	27	-	3	1	2	15
MATERIAL MOVING EQUIPMENT OPERATORS	...	35	6	1	2	3	3	12
HANDLERS, EQUIPMENT CLEANERS, HELPERS, AND LABORERS	...	80	45	1	3	1	30	70
CONSTRUCTION LABORERS	...	23	26	1	2	-	12	15
FREIGHT, STOCK, AND MATERIAL HANDLERS	...	11	2	-	-	-	2	4
TRADITIONAL OCCUPATIONS	...	52	1	1	1	-	6	807
TRIBAL GOVERNMENT OCCUPATIONS	...	33	-	1	1	-	6	12
OFFICIALS AND ADMINISTRATORS	...	19	-	1	1	-	6	8
LEGISLATORS	...	13	-	-	-	-	-	2
JUDICIAL ADMINISTRATORS	...	1	-	-	-	-	-	1
NATIVE HEALERS	...	-	-	-	-	-	-	-
SHEEP WORKERS	...	-	-	-	-	-	-	41
ARTISTS AND PERFORMERS	...	9	-	-	-	-	-	6
DANCERS	...	-	-	-	-	-	-	-
DRUMMERS AND SINGERS	...	-	-	-	-	-	-	2
PAINTERS	...	1	-	-	-	-	-	1
POTTERS	...	8	-	-	-	-	-	718
JEWELERS	...	2	-	-	-	-	-	32
HANDWORKING OCCUPATIONS	...	9	1	-	-	-	-	-
BASKET MAKERS	...	-	-	-	-	-	-	16
BEADERS	...	6	-	-	-	-	-	-
BUSTLE MAKERS	...	-	-	-	-	-	-	9
CARVERS	...	2	-	-	-	-	-	-
FAN MAKERS	...	-	-	-	-	-	-	-
MOCCASIN MAKERS	...	-	-	-	-	-	-	-
QUILTERS	...	-	-	-	-	-	-	-
RATTLE MAKERS	...	-	-	-	-	-	-	7
WEAVERS	...	-	1	-	-	-	-	
OTHER HANDWORKING OCCUPATIONS	...							

TABLE 27. OCCUPATION OF AMERICAN INDIANS, ESKIMOS, AND ALEUTS FOR IDENTIFIED RESERVATIONS: 1980 — CON.

(INCLUDES AMERICAN INDIANS, ESKIMOS, AND ALEUTS IN HOUSEHOLDS WITH ONE OR MORE AMERICAN INDIAN, ESKIMO, OR ALEUT PERSONS. DATA ARE ESTIMATES BASED ON A SAMPLE; SEE INTRODUCTION. FOR MEANING OF SYMBOLS, SEE INTRODUCTION. FOR DEFINITION OF TERMS, SEE APPENDIXES A AND B)

IDENTIFIED RESERVATIONS	SAN FELIPE/SANTA ANA JOINT AREA, N.MEX.	SAN FELIPE/SANTO DOMINGO JOINT AREA, N.MEX.	OTHER RESERVATION LANDS IN MONTANA
PERSONS, 16 YEARS AND OVER WORKING IN 1980 REFERENCE PERIOD	-	26	-
NOW WORKING	-	23	-
MANAGERIAL AND PROFESSIONAL SPECIALTY OCCUPATIONS	-	6	-
EXECUTIVE, ADMINISTRATIVE, AND MANAGERIAL OCCUPATIONS	-	2	-
OFFICIALS AND ADMINISTRATORS, PUBLIC ADMINISTRATION	-	-	-
MANAGEMENT RELATED OCCUPATIONS	-	-	-
PROFESSIONAL SPECIALTY OCCUPATIONS	-	4	-
ENGINEERS AND NATURAL SCIENTISTS	-	-	-
ENGINEERS	-	-	-
HEALTH DIAGNOSING OCCUPATIONS	-	-	-
HEALTH ASSESSMENT AND TREATING OCCUPATIONS	-	-	-
TEACHERS, LIBRARIANS, AND COUNSELORS	-	4	-
TEACHERS, ELEMENTARY AND SECONDARY SCHOOLS	-	4	-
TECHNICAL, SALES, AND ADMINISTRATIVE SUPPORT OCCUPATIONS	-	2	-
HEALTH TECHNOLOGISTS AND TECHNICIANS	-	-	-
TECHNOLOGISTS AND TECHNICIANS, EXCEPT HEALTH	-	-	-
SALES OCCUPATIONS	-	-	-
SUPERVISORS AND PROPRIETORS, SALES OCCUPATIONS	-	-	-
SALES REPRESENTATIVES, COMMODITIES AND FINANCE	-	-	-
OTHER SALES OCCUPATIONS	-	-	-
CASHIERS	-	-	-
ADMINISTRATIVE SUPPORT OCCUPATIONS, INCLUDING CLERICAL	-	2	-
COMPUTER EQUIPMENT OPERATORS	-	-	-
SECRETARIES, STENOGRAPHERS, AND TYPISTS	-	-	-
FINANCIAL RECORDS PROCESSING OCCUPATIONS	-	-	-
MAIL AND MESSAGE DISTRIBUTING OCCUPATIONS	-	-	-
SERVICE OCCUPATIONS	-	8	-
PRIVATE HOUSEHOLD OCCUPATIONS	-	-	-
PROTECTIVE SERVICE OCCUPATIONS	-	-	-
POLICE AND FIREFIGHTERS	-	-	-
SERVICE OCCUPATIONS, EXCEPT PROTECTIVE AND HOUSEHOLD	-	8	-
FOOD SERVICE OCCUPATIONS	-	7	-
CLEANING AND BUILDING SERVICE OCCUPATIONS	-	1	-
FARMING, FORESTRY, AND FISHING OCCUPATIONS	-	-	-
FARM OPERATORS AND MANAGERS	-	-	-
FARM WORKERS AND RELATED OCCUPATIONS	-	-	-
PRECISION PRODUCTION, CRAFT, AND REPAIR OCCUPATIONS	-	1	-
MECHANICS AND REPAIRERS	-	-	-
CONSTRUCTION TRADES	-	1	-
PRECISION PRODUCTION OCCUPATIONS	-	-	-
OPERATORS, FABRICATORS, AND LABORERS	-	5	-
MACHINE OPERATORS AND TENDERS, EXCEPT PRECISION	-	-	-
FABRICATORS, ASSEMBLERS, INSPECTORS, AND SAMPLERS	-	-	-
TRANSPORTATION OCCUPATIONS	-	5	-
MOTOR VEHICLE OPERATORS	-	5	-
MATERIAL MOVING EQUIPMENT OPERATORS	-	-	-
HANDLERS, EQUIPMENT CLEANERS, HELPERS, AND LABORERS	-	-	-
CONSTRUCTION LABORERS	-	-	-
FREIGHT, STOCK, AND MATERIAL HANDLERS	-	-	-
TRADITIONAL OCCUPATIONS	-	5	-
TRIBAL GOVERNMENT OCCUPATIONS	-	-	-
OFFICIALS AND ADMINISTRATORS	-	-	-
LEGISLATORS	-	-	-
JUDICIAL ADMINISTRATORS	-	-	-
NATIVE HEALERS	-	-	-
SHEEP WORKERS	-	-	-
ARTISTS AND PERFORMERS	-	-	-
DANCERS	-	-	-
DRUMMERS AND SINGERS	-	-	-
PAINTERS	-	-	-
POTTERS	-	-	-
JEWELERS	-	5	-
HANDWORKING OCCUPATIONS	-	-	-
BASKET MAKERS	-	-	-
BEADERS	-	-	-
BUSTLE MAKERS	-	-	-
CARVERS	-	-	-
FAN MAKERS	-	-	-
MOCCASIN MAKERS	-	-	-
QUILTERS	-	-	-
RATTLE MAKERS	-	-	-
WEAVERS	-	-	-
OTHER HANDWORKING OCCUPATIONS	-	-	-

TABLE 28. INCOME CHARACTERISTICS IN 1979 OF AMERICAN INDIANS, ESKIMOS, AND ALEUTS FOR IDENTIFIED RESERVATIONS: 1980

(INCLUDES AMERICAN INDIANS, ESKIMOS, AND ALEUTS IN HOUSEHOLDS WITH ONE OR MORE AMERICAN INDIAN, ESKIMO, OR ALEUT PERSONS. DATA ARE ESTIMATES BASED ON A SAMPLE; SEE INTRODUCTION. FOR MEANING OF SYMBOLS, SEE INTRODUCTION. FOR DEFINITION OF TERMS, SEE APPENDIXES A AND B)

IDENTIFIED RESERVATIONS	TOTAL, AMERICAN INDIAN, ESKIMO, AND ALEUT	ACOMA PUEBLO, N.MEX.	AGUA CALIENTE, CALIF.	ALABAMA-COUSHATTA, TEX.	ALAMO, N.MEX.	ALLEGANY, N.Y.	ALTURAS RANCHERIA, CALIF.	ANNETTE ISLANDS RESERVE, ALASKA
AMERICAN INDIAN, ESKIMO, OR ALEUT HOUSEHOLDER OR SPOUSE								
HOUSEHOLDS	81 443	467	-	138	200	329	5	257
LESS THAN $5,000	25 119	92	-	31	114	74	...	32
$5,000 TO $7,499	10 271	56	-	17	20	33	...	11
$7,500 TO $9,999	8 421	42	-	13	27	34	...	16
$10,000 TO $14,999	13 932	60	-	26	21	42	...	32
$15,000 TO $19,999	9 558	90	-	22	6	53	...	30
$20,000 TO $24,999	6 204	47	-	16	4	30	...	27
$25,000 TO $34,999	5 457	44	-	13	7	30	...	44
$35,000 OR MORE	2 502	37	-	-	1	12	...	37
MEDIAN	$9 116	$13 496	$-	$11 108	$4 177	$11 554	...	$20 026
MEAN	$11 412	$15 044	$-	$12 516	$6 232	$13 326	...	$22 630
FAMILIES	70 500	410	-	118	192	259	...	227
LESS THAN $5,000	18 565	46	-	17	108	41	...	15
$5,000 TO $7,499	9 258	51	-	13	22	19	...	11
$7,500 TO $9,999	7 661	42	-	11	27	29	...	13
$10,000 TO $14,999	12 716	60	-	27	18	55	...	28
$15,000 TO $19,999	8 852	88	-	22	5	47	...	36
$20,000 TO $24,999	5 753	46	-	17	4	31	...	30
$25,000 TO $34,999	5 347	42	-	10	7	25	...	38
$35,000 OR MORE	2 367	35	-	-	1	11	...	56
MEDIAN	$9 924	$15 292	$-	$12 371	$4 299	$13 259	...	$22 184
MEAN	$12 124	$16 349	$-	$13 807	$6 214	$14 695	...	$24 151
MARRIED-COUPLE FAMILIES	47 040	284	-	93	144	181	...	181
MEDIAN	$11 964	$16 528	$-	$15 247	$4 483	$15 198	...	$24 709
MEAN	$13 976	$17 850	$-	$15 482	$6 463	$15 762	...	$26 528
AMERICAN INDIAN, ESKIMO, OR ALEUT HOUSEHOLDER								
HOUSEHOLDS	77 955	457	-	137	200	299	5	238
LESS THAN $5,000	24 639	92	-	31	114	46	...	32
$5,000 TO $7,499	9 959	55	-	17	20	30	...	11
$7,500 TO $9,999	8 115	41	-	13	27	34	...	16
$10,000 TO $14,999	13 170	59	-	26	21	57	...	30
$15,000 TO $19,999	8 914	89	-	22	6	48	...	36
$20,000 TO $24,999	5 764	44	-	15	4	27	...	25
$25,000 TO $34,999	5 153	43	-	13	7	24	...	38
$35,000 OR MORE	2 244	36	-	-	1	12	...	31
MEDIAN	$8 850	$13 515	$-	$11 015	$4 177	$11 421	...	$19 121
MEAN	$11 155	$14 909	$-	$12 430	$6 232	$13 301	...	$21 997
FAMILIES	66 792	400	-	117	192	229	...	208
LESS THAN $5,000	18 082	46	-	17	108	34	...	15
$5,000 TO $7,499	8 941	50	-	13	22	17	...	11
$7,500 TO $9,999	7 354	41	-	11	27	26	...	13
$10,000 TO $14,999	11 956	59	-	27	18	50	...	26
$15,000 TO $19,999	8 211	87	-	22	5	43	...	35
$20,000 TO $24,999	5 308	44	-	16	4	28	...	25
$25,000 TO $34,999	4 847	40	-	10	7	19	...	34
$35,000 OR MORE	2 092	34	-	-	1	11	...	49
MEDIAN	$9 666	$15 226	$-	$12 284	$4 299	$13 411	...	$21 023
MEAN	$11 867	$16 228	$-	$13 721	$6 214	$14 877	...	$23 595
MARRIED-COUPLE FAMILIES	43 331	274	-	92	144	151	...	163
MEDIAN	$11 743	$16 472	$-	$15 084	$4 483	$15 473	...	$24 499
MEAN	$13 737	$17 727	$-	$15 396	$6 463	$16 251	...	$26 086
FEMALE HOUSEHOLDER, NO HUSBAND PRESENT	18 372	94	-	16	17	61	...	24
MEDIAN	$6 411	$8 327	$-	$4 635	$4 536	$9 255	...	$10 088
MEAN	$7 954	$11 177	$-	$6 148	$5 101	$12 586	...	$11 918
PERSONS								
PERSONS 15 YEARS AND OVER	208 582	1 492	-	324	406	632	...	636
LESS THAN $2,000	48 054	255	-	65	127	102	...	123
$2,000 TO $2,999	19 041	135	-	30	50	43	...	42
$3,000 TO $4,999	23 363	150	-	48	47	107	...	104
$5,000 TO $7,999	24 897	175	-	46	57	106	...	64
$8,000 TO $9,999	12 464	86	-	30	24	60	...	29
$10,000 TO $14,999	16 549	125	-	48	22	80	...	60
$15,000 TO $24,999	9 787	128	-	16	9	51	...	88
$25,000 OR MORE	2 084	10	-	-	-	10	...	55
MEDIAN	$3 840	$4 860	$-	$4 911	$2 631	$5 980	...	$5 491
MEAN	$5 553	$6 518	$-	$5 959	$3 926	$7 049	...	$9 197
MALE, 15 YEARS AND OVER WITH INCOME	80 767	577	-	156	195	278	...	318
MEDIAN	$4 693	$6 739	$-	$7 836	$2 658	$8 029	...	$10 336
MEAN	$6 597	$8 380	$-	$7 584	$4 065	$8 962	...	$12 393
TRADITIONAL WORK WITH CASH	1 407	11	-	1	-	2	...	-
MEDIAN	$2 916	$3 085	$-	$11 000	$-	$12 058	...	$-
MEAN	$4 529	$2 873	$-	$11 000	$-	$12 126	...	$-
FEMALE, 15 YEARS AND OVER WITH INCOME	75 472	487	-	127	122	282	...	268
MEDIAN	$3 171	$3 283	$-	$3 280	$2 567	$4 084	...	$3 530
MEAN	$4 435	$4 315	$-	$3 959	$3 704	$5 169	...	$5 087
TRADITIONAL WORK WITH CASH	2 827	23	-	1	2	5	...	2
MEDIAN	$1 669	$2 280	$-	$1000-$200	$1000-$699	$1000-$1 439	...	$9 500
MEAN	$2 200	$2 131	$-				...	$9 100

TABLE 28. INCOME CHARACTERISTICS IN 1979 OF AMERICAN INDIANS, ESKIMOS, AND ALEUTS FOR IDENTIFIED RESERVATIONS: 1980 — CON.

(INCLUDES AMERICAN INDIANS, ESKIMOS, AND ALEUTS IN HOUSEHOLDS WITH ONE OR MORE AMERICAN INDIAN, ESKIMO, OR ALEUT PERSONS. DATA ARE ESTIMATES BASED ON A SAMPLE; SEE INTRODUCTION. FOR MEANING OF SYMBOLS, SEE INTRODUCTION. FOR DEFINITION OF TERMS, SEE APPENDIXES A AND B)

IDENTIFIED RESERVATIONS	AUGUSTINE, CALIF.	BAD RIVER, WIS.	BARONA RANCHERIA, CALIF.	BAY MILLS, MICH.	BENTON PAIUTE, CALIF.	BERRY CREEK RANCHERIA, CALIF.	BIG BEND RANCHERIA, CALIF.	BIG CYPRESS, FLA.
AMERICAN INDIAN, ESKIMO, OR ALEUT HOUSEHOLDER OR SPOUSE								
HOUSEHOLDS	-	204	66	75	7	-	5	91
LESS THAN $5,000	-	39	9	16	...	-	...	26
$5,000 TO $7,499	-	38	7	7	...	-	...	13
$7,500 TO $9,999	-	26	7	9	...	-	...	8
$10,000 TO $14,999	-	46	24	14	...	-	...	17
$15,000 TO $19,999	-	25	8	14	...	-	...	15
$20,000 TO $24,999	-	18	6	7	...	-	...	8
$25,000 TO $34,999	-	9	2	3	...	-	...	5
$35,000 OR MORE	-	4	2	6	...	-	...	1
MEDIAN	$-	$9 955	$11 526	$11 660	...	$-	...	$10 069
MEAN	$-	$11 785	$12 434	$14 239	...	$-	...	$11 013
FAMILIES	-	164	59	63	...	-	...	71
LESS THAN $5,000	-	15	10	13	...	-	...	14
$5,000 TO $7,499	-	38	6	7	...	-	...	9
$7,500 TO $9,999	-	22	4	7	...	-	...	10
$10,000 TO $14,999	-	43	21	8	...	-	...	16
$15,000 TO $19,999	-	24	8	14	...	-	...	11
$20,000 TO $24,999	-	11	7	7	...	-	...	5
$25,000 TO $34,999	-	9	2	4	...	-	...	5
$35,000 OR MORE	-	4	1	3	...	-	...	1
MEDIAN	$-	$11 044	$11 879	$12 387	...	$-	...	$10 782
MEAN	$-	$12 723	$12 346	$14 247	...	$-	...	$11 648
MARRIED-COUPLE FAMILIES	-	107	38	50	...	-	...	42
MEDIAN	$-	$12 681	$13 149	$14 371	...	$-	...	$13 894
MEAN	$-	$13 745	$14 507	$14 525	...	$-	...	$14 509
AMERICAN INDIAN, ESKIMO, OR ALEUT HOUSEHOLDER								
HOUSEHOLDS	-	189	57	64	7	-	5	85
LESS THAN $5,000	-	39	9	14	...	-	...	23
$5,000 TO $7,499	-	35	7	4	...	-	...	13
$7,500 TO $9,999	-	26	7	9	...	-	...	8
$10,000 TO $14,999	-	41	16	12	...	-	...	14
$15,000 TO $19,999	-	22	8	11	...	-	...	14
$20,000 TO $24,999	-	15	5	7	...	-	...	7
$25,000 TO $34,999	-	9	2	1	...	-	...	5
$35,000 OR MORE	-	2	2	6	...	-	...	1
MEDIAN	$-	$9 486	$11 020	$11 296	...	$-	...	$9 515
MEAN	$-	$11 176	$12 353	$14 157	...	$-	...	$10 831
FAMILIES	-	151	50	52	...	-	...	65
LESS THAN $5,000	-	15	10	11	...	-	...	13
$5,000 TO $7,499	-	35	6	4	...	-	...	9
$7,500 TO $9,999	-	22	4	7	...	-	...	10
$10,000 TO $14,999	-	39	13	6	...	-	...	14
$15,000 TO $19,999	-	21	8	11	...	-	...	10
$20,000 TO $24,999	-	8	6	7	...	-	...	3
$25,000 TO $34,999	-	9	2	2	...	-	...	5
$35,000 OR MORE	-	2	1	3	...	-	...	1
MEDIAN	$-	$10 519	$11 402	$11 689	...	$-	...	$10 165
MEAN	$-	$12 053	$12 237	$14 148	...	$-	...	$11 440
MARRIED-COUPLE FAMILIES	-	92	29	39	...	-	...	37
MEDIAN	$-	$12 815	$13 536	$14 739	...	$-	...	$13 663
MEAN	$-	$12 810	$14 994	$14 474	...	$-	...	$14 611
FEMALE HOUSEHOLDER, NO HUSBAND PRESENT	-	45	19	5	...	-	...	22
MEDIAN	$-	$9 733	$7 019	$15 338	...	$-	...	$7 793
MEAN	$-	$11 834	$8 538	$14 126	...	$-	...	$7 428
PERSONS								
PERSONS 15 YEARS AND OVER	-	449	136	181	...	-	...	216
LESS THAN $2,000	-	87	14	43	...	-	...	28
$2,000 TO $2,999	-	52	14	15	...	-	...	15
$3,000 TO $4,999	-	98	25	17	...	-	...	15
$5,000 TO $7,999	-	72	18	21	...	-	...	46
$8,000 TO $9,999	-	23	8	17	...	-	...	22
$10,000 TO $14,999	-	41	18	28	...	-	...	24
$15,000 TO $24,999	-	21	8	10	...	-	...	4
$25,000 OR MORE	-	2	-	1	...	-	...	1
MEDIAN	$-	$3 906	$4 981	$5 083	...	$-	...	$4 711
MEAN	$-	$5 234	$6 465	$6 199	...	$-	...	$6 544
MALE, 15 YEARS AND OVER WITH INCOME	-	206	60	100	...	-	...	73
MEDIAN	$-	$3 961	$6 814	$5 389	...	$-	...	$6 894
MEAN	$-	$5 777	$7 661	$6 500	...	$-	...	$7 045
TRADITIONAL WORK WITH CASH	-	-	-	-	...	-	...	-
MEDIAN	$-	$-	$-	$-	...	$-	...	$-
MEAN	$-	$-	$-	$-	...	$-	...	$-
FEMALE, 15 YEARS AND OVER WITH INCOME	-	190	45	54	...	-	...	74
MEDIAN	$-	$3 880	$4 532	$3 855	...	$-	...	$6 463
MEAN	$-	$4 644	$4 883	$5 641	...	$-	...	$6 049
TRADITIONAL WORK WITH CASH	-	3	1	1	...	-	...	2
MEDIAN	$-	$3 913	$2 500	$1 500	...	$-	...	$12 081
MEAN	$-	$5 423	$2 000	$1 562	...	$-	...	$8 091

(INCLUDES AMERICAN INDIANS, ESKIMOS, AND ALEUTS IN HOUSEHOLDS WITH ONE OR MORE AMERICAN INDIAN, ESKIMO, OR ALEUT PERSONS. DATA ARE ESTIMATES BASED ON A SAMPLE; SEE INTRODUCTION. FOR MEANING OF SYMBOLS, SEE INTRODUCTION. FOR DEFINITION OF TERMS, SEE APPENDIXES A AND B)

IDENTIFIED RESERVATIONS	BIG LAGOON RANCHERIA, CALIF.	BIG PINE RANCHERIA, CALIF.	BISHOP RANCHERIA, CALIF.	BLACKFEET, MONT.	BOIS FORTE (NETT LAKE), MINN.	BRIDGEPORT COLONY, CALIF.	BRIGHTON, FLA.	BURNS, OREG.
AMERICAN INDIAN, ESKIMO, OR ALEUT HOUSEHOLDER OR SPOUSE								
HOUSEHOLDS	2	73	240	1 536	109	21	77	36
LESS THAN $5,000	***	18	48	416	33	10	11	5
$5,000 TO $7,499	***	8	35	189	17	-	14	4
$7,500 TO $9,999	***	9	23	165	12	1	13	7
$10,000 TO $14,999	***	21	55	321	19	4	14	3
$15,000 TO $19,999	***	4	38	197	19	2	10	6
$20,000 TO $24,999	***	7	26	100	4	-	7	5
$25,000 TO $34,999	***	8	10	93	4	-	8	5
$35,000 OR MORE	***	-	4	56	1	-	1	1
MEDIAN	***	$10 481	$11 006	$9 963	$8 438	$7 931	$10 157	$12 500
MEAN	***	$11 418	$11 952	$11 847	$10 192	$8 789	$12 566	$15 043
FAMILIES	***	64	180	1 340	90	13	69	32
LESS THAN $5,000	***	11	27	306	27	5	7	3
$5,000 TO $7,499	***	9	21	155	19	-	13	8
$7,500 TO $9,999	***	8	23	161	9	1	12	2
$10,000 TO $14,999	***	19	39	309	14	1	14	6
$15,000 TO $19,999	***	5	32	173	14	4	9	4
$20,000 TO $24,999	***	5	25	95	2	2	6	6
$25,000 TO $34,999	***	8	11	87	5	-	7	-
$35,000 OR MORE	***	-	2	54	-	-	1	-
MEDIAN	***	$10 959	$11 657	$10 576	$7 368	$13 857	$10 503	$13 750
MEAN	***	$12 153	$13 087	$12 594	$9 826	$11 050	$12 739	$15 465
MARRIED-COUPLE FAMILIES	***	36	113	987	37	5	46	19
MEDIAN	***	$12 192	$14 697	$11 686	$14 375	$17 484	$11 502	$18 750
MEAN	***	$14 873	$14 830	$13 725	$14 119	$18 720	$12 902	$18 148
AMERICAN INDIAN, ESKIMO, OR ALEUT HOUSEHOLDER								
HOUSEHOLDS	2	73	223	1 399	106	19	76	35
LESS THAN $5,000	***	18	46	397	33	10	11	5
$5,000 TO $7,499	***	8	34	179	15	-	14	4
$7,500 TO $9,999	***	9	22	144	12	4	12	7
$10,000 TO $14,999	***	21	32	297	19	1	14	3
$15,000 TO $19,999	***	4	36	172	18	2	10	6
$20,000 TO $24,999	***	7	21	88	4	2	7	5
$25,000 TO $34,999	***	6	8	83	4	-	8	4
$35,000 OR MORE	***	-	4	40	1	-	1	1
MEDIAN	***	$10 293	$10 738	$9 658	$8 542	$4 994	$10 333	$11 875
MEAN	***	$11 011	$11 698	$11 320	$10 179	$8 304	$12 437	$14 690
FAMILIES	***	63	143	1 203	87	12	68	31
LESS THAN $5,000	***	11	25	288	27	5	7	3
$5,000 TO $7,499	***	9	20	144	17	-	13	3
$7,500 TO $9,999	***	8	22	139	9	1	11	4
$10,000 TO $14,999	***	19	36	286	14	1	14	2
$15,000 TO $19,999	***	5	29	147	13	2	9	6
$20,000 TO $24,999	***	5	19	82	2	2	6	4
$25,000 TO $34,999	***	6	9	78	5	-	7	5
$35,000 OR MORE	***	-	2	38	-	-	1	-
MEDIAN	***	$10 749	$11 364	$10 406	$7 426	$12 525	$10 680	$11 875
MEAN	***	$11 696	$12 859	$12 022	$9 798	$10 511	$12 821	$15 081
MARRIED-COUPLE FAMILIES	***	34	95	830	34	4	45	18
MEDIAN	***	$11 922	$14 060	$11 600	$14 583	$21 274	$11 746	$17 500
MEAN	***	$14 184	$14 757	$13 161	$14 426	$19 569	$13 030	$17 635
FEMALE HOUSEHOLDER, NO HUSBAND PRESENT	***	25	37	257	36	7	18	10
MEDIAN	***	$7 155	$8 107	$7 096	$4 531	$2500-	$9 476	$9 167
MEAN	***	$8 558	$9 281	$9 426	$5 215	$6 891	$13 069	$9 033
PERSONS								
PERSONS 15 YEARS AND OVER	***	168	511	3 559	246	36	207	105
LESS THAN $2,000	***	24	101	874	58	7	45	29
$2,000 TO $2,999	***	4	38	319	27	5	17	7
$3,000 TO $4,999	***	22	97	495	42	9	30	14
$5,000 TO $7,999	***	20	84	445	34	1	35	13
$8,000 TO $9,999	***	22	39	233	20	2	20	7
$10,000 TO $14,999	***	26	52	297	23	2	29	9
$15,000 TO $24,999	***	1	29	180	4	3	1	8
$25,000 OR MORE	***	1	3	34	1	-	1	1
MEDIAN	***	$6 160	$4 732	$3 888	$4 023	$3 424	$4 698	$3 727
MEAN	***	$6 345	$5 869	$5 472	$5 153	$5 038	$5 417	$5 620
MALE, 15 YEARS AND OVER WITH INCOME	***	56	225	1 513	108	15	92	47
MEDIAN	***	$8 356	$6 207	$4 610	$3 800	$3 688	$5 516	$3 786
MEAN	***	$8 044	$7 286	$6 162	$5 559	$6 482	$5 822	$6 340
TRADITIONAL WORK WITH CASH	***	-	1	19	-	-	-	-
MEDIAN	***	$-	$12 272	$3 113	$-	$-	$-	$-
MEAN	***	$-	$12 000	$4 644	$-	$-	$-	$-
FEMALE, 15 YEARS AND OVER WITH INCOME	***	66	219	1 364	103	15	87	41
MEDIAN	***	$4 863	$4 014	$5 403	$4 208	$3 049	$4 074	$3 625
MEAN	***	$4 910	$4 413	$4 708	$4 727	$3 593	$4 989	$4 794
TRADITIONAL WORK WITH CASH	***	1	-	13	1	-	4	-
MEDIAN	***	$1000-$7 000	$-	$3 290	$1000-$200	$-	$1 015	$-
MEAN	***		$-	$5 403		$-	$1 305	$-

TABLE 28. INCOME CHARACTERISTICS IN 1979 OF AMERICAN INDIANS, ESKIMOS, AND ALEUTS FOR IDENTIFIED RESERVATIONS: 1980 - CON.

(INCLUDES AMERICAN INDIANS, ESKIMOS, AND ALEUTS IN HOUSEHOLDS WITH ONE OR MORE AMERICAN INDIAN, ESKIMO, OR ALEUT PERSONS. DATA ARE ESTIMATES BASED ON A SAMPLE) SEE INTRODUCTION. FOR MEANING OF SYMBOLS, SEE INTRODUCTION. FOR DEFINITION OF TERMS, SEE APPENDIXES A AND B)

IDENTIFIED RESERVATIONS	CABAZON, CALIF.	CACHIL DEHE RANCHERIA, CALIF.	CAHUILLA, CALIF.	CAMPO, CALIF.	CAMP VERDE, ARIZ.	CANONCITO, N.MEX.	CAPITAN GRANDE, CALIF.	CARSON COLONY, NEV.
AMERICAN INDIAN, ESKIMO, OR ALEUT HOUSEHOLDER OR SPOUSE								
HOUSEHOLDS	4	6	14	29	46	218	-	64
LESS THAN $5,000	...	...	8	6	18	123	-	8
$5,000 TO $7,499	...	...	-	8	3	26	-	6
$7,500 TO $9,999	...	...	2	4	10	20	-	8
$10,000 TO $14,999	...	...	1	4	7	29	-	13
$15,000 TO $19,999	...	...	-	3	3	10	-	16
$20,000 TO $24,999	...	...	1	-	2	6	-	9
$25,000 TO $34,999	...	...	1	2	2	4	-	3
$35,000 OR MORE	...	...	-	-	1	-	-	1
MEDIAN	...	...	$4 583	$7 724	$8 000	$4 422	$-	$13 245
MEAN	...	...	$9 141	$9 771	$8 667	$6 244	$-	$13 294
FAMILIES	...	...	7	24	40	194	-	56
LESS THAN $5,000	...	...	2	3	14	109	-	6
$5,000 TO $7,499	...	...	-	7	3	20	-	5
$7,500 TO $9,999	...	...	2	4	10	17	-	7
$10,000 TO $14,999	...	...	-	4	6	27	-	14
$15,000 TO $19,999	...	...	-	2	2	10	-	15
$20,000 TO $24,999	...	...	1	-	2	6	-	9
$25,000 TO $34,999	...	...	1	2	2	4	-	1
$35,000 OR MORE	...	...	-	-	1	-	-	1
MEDIAN	...	...	$8 750	$8 546	$8 250	$4 452	$-	$13 273
MEAN	...	...	$13 330	$10 296	$9 153	$6 537	$-	$13 563
MARRIED-COUPLE FAMILIES	...	...	6	12	26	143	-	30
MEDIAN	...	...	$8 750	$10 156	$9 000	$5 101	$-	$15 566
MEAN	...	...	$14 195	$13 444	$11 093	$7 537	$-	$14 819
AMERICAN INDIAN, ESKIMO, OR ALEUT HOUSEHOLDER								
HOUSEHOLDS	4	6	14	26	46	216	-	61
LESS THAN $5,000	...	...	8	6	18	123	-	8
$5,000 TO $7,499	...	...	-	8	3	26	-	6
$7,500 TO $9,999	...	...	2	4	10	20	-	7
$10,000 TO $14,999	...	...	1	4	7	29	-	13
$15,000 TO $19,999	...	...	-	3	3	10	-	14
$20,000 TO $24,999	...	...	1	-	2	6	-	9
$25,000 TO $34,999	...	...	1	-	2	2	-	3
$35,000 OR MORE	...	...	-	-	1	-	-	1
MEDIAN	...	...	$4 583	$7 229	$8 000	$4 385	$-	$13 245
MEAN	...	...	$9 141	$7 993	$8 667	$6 032	$-	$13 346
FAMILIES	...	...	7	21	40	192	-	53
LESS THAN $5,000	...	...	2	3	14	109	-	6
$5,000 TO $7,499	...	...	-	7	3	20	-	5
$7,500 TO $9,999	...	...	2	4	10	17	-	5
$10,000 TO $14,999	...	...	-	4	6	27	-	14
$15,000 TO $19,999	...	...	-	2	2	10	-	12
$20,000 TO $24,999	...	...	1	-	2	6	-	9
$25,000 TO $34,999	...	...	1	-	2	2	-	1
$35,000 OR MORE	...	...	-	-	1	-	-	1
MEDIAN	...	...	$8 750	$7 850	$8 250	$4 414	$-	$13 273
MEAN	...	...	$13 330	$8 147	$9 153	$6 300	$-	$13 457
MARRIED-COUPLE FAMILIES	...	...	6	9	26	141	-	27
MEDIAN	...	...	$8 750	$9 176	$9 000	$4 980	$-	$15 716
MEAN	...	...	$14 195	$9 309	$11 093	$7 227	$-	$15 084
FEMALE HOUSEHOLDER, NO HUSBAND PRESENT	...	...	-	9	13	45	-	18
MEDIAN	...	...	$-	$6 326	$7 750	$2 980	$-	$11 336
MEAN	...	...	$-	$6 627	$5 958	$3 835	$-	$12 397
PERSONS								
PERSONS 15 YEARS AND OVER	...	...	...	38	104	591	-	143
LESS THAN $2,000	...	...	...	8	19	121	-	17
$2,000 TO $2,999	...	...	...	6	8	70	-	5
$3,000 TO $4,999	...	...	...	18	5	29	-	23
$5,000 TO $7,999	...	...	...	12	14	62	-	25
$8,000 TO $9,999	...	...	...	3	6	24	-	10
$10,000 TO $14,999	...	...	...	1	7	19	-	29
$15,000 TO $24,999	...	...	...	1	4	5	-	5
$25,000 OR MORE	...	...	...	-	1	-	-	-
MEDIAN	...	...	...	$4 040	$5 000	$2 635	$-	$6 119
MEAN	...	...	...	$4 172	$5 698	$3 917	$-	$6 798
MALE, 15 YEARS AND OVER WITH INCOME	...	...	...	23	32	176	-	60
MEDIAN	...	...	...	$4 749	$4 500	$2 825	$-	$6 462
MEAN	...	...	...	$4 680	$6 940	$4 213	$-	$7 596
TRADITIONAL WORK WITH CASH	...	...	...	-	-	4	-	-
MEDIAN	...	...	...	$-	$-	$2 539	$-	$-
MEAN	...	...	...	$-	$-	$2 280	$-	$-
FEMALE, 15 YEARS AND OVER WITH INCOME	...	...	...	27	32	155	-	54
MEDIAN	...	...	...	$3 878	$5 000	$2 426	$-	$3 580
MEAN	...	...	...	$3 744	$4 457	$3 581	$-	$5 908
TRADITIONAL WORK WITH CASH	...	...	...	-	-	7	-	-
MEDIAN	...	...	...	$-	$-	$1 851	$-	$-
MEAN	...	...	...	$-	$-	$2 855	$-	$-

TABLE 28. INCOME CHARACTERISTICS IN 1979 OF AMERICAN INDIANS, ESKIMOS, AND ALEUTS FOR IDENTIFIED RESERVATIONS: 1980 - CON.

(INCLUDES AMERICAN INDIANS, ESKIMOS, AND ALEUTS IN HOUSEHOLDS WITH ONE OR MORE AMERICAN INDIAN, ESKIMO, OR ALEUT PERSONS. DATA ARE ESTIMATES BASED ON A SAMPLE; SEE INTRODUCTION. FOR MEANING OF SYMBOLS, SEE INTRODUCTION. FOR DEFINITION OF TERMS, SEE APPENDIXES A AND B)

IDENTIFIED RESERVATIONS	CATAWBA, S.C.	CATTARAUGUS, N.Y.	CEDARVILLE RANCHERIA, CALIF.	CHEHALIS, WASH.	CHEMEHUEVI, CALIF.	CHEYENNE RIVER, S.DAK.	CHITIMACHA, LA.	COCHITI PUEBLO, N.MEX.
AMERICAN INDIAN, ESKIMO, OR ALEUT HOUSEHOLDER OR SPOUSE								
HOUSEHOLDS	436	548	4	54	12	327	72	153
LESS THAN $5,000	138	131	...	12	5	112	13	40
$5,000 TO $7,499	55	84	...	10	-	47	4	24
$7,500 TO $9,999	72	44	...	6	2	37	1	24
$10,000 TO $14,999	82	93	...	11	-	48	7	16
$15,000 TO $19,999	52	86	...	6	5	29	13	23
$20,000 TO $24,999	13	49	...	4	-	24	5	20
$25,000 TO $34,999	19	48	...	1	-	17	20	5
$35,000 OR MORE	4	11	...	3	-	14	8	2
MEDIAN	$8 393	$10 719	...	$9 590	$8 750	$7 809	$19 091	$8 845
MEAN	$9 430	$12 511	...	$13 150	$8 541	$11 300	$19 412	$11 879
FAMILIES	325	453	...	46	10	289	63	132
LESS THAN $5,000	97	80	...	9	5	87	8	25
$5,000 TO $7,499	42	75	...	9	-	43	4	20
$7,500 TO $9,999	41	38	...	4	-	34	1	24
$10,000 TO $14,999	60	88	...	10	-	46	6	15
$15,000 TO $19,999	49	76	...	6	5	28	12	23
$20,000 TO $24,999	13	46	...	4	-	22	5	20
$25,000 TO $34,999	17	41	...	1	-	16	19	4
$35,000 OR MORE	4	10	...	3	-	13	8	2
MEDIAN	$8 897	$11 815	...	$10 799	$15 000	$8 561	$20 233	$9 700
MEAN	$10 218	$13 365	...	$14 235	$8 676	$11 936	$21 067	$12 849
MARRIED-COUPLE FAMILIES	34	287	...	32	7	190	58	85
MEDIAN	$13 087	$15 399	...	$12 535	$15 625	$10 502	$20 331	$11 900
MEAN	$16 361	$15 874	...	$17 367	$10 849	$14 282	$21 802	$12 973
AMERICAN INDIAN, ESKIMO, OR ALEUT HOUSEHOLDER								
HOUSEHOLDS	436	527	4	50	10	300	48	153
LESS THAN $5,000	138	130	...	12	...	104	11	40
$5,000 TO $7,499	55	82	...	10	...	44	3	24
$7,500 TO $9,999	72	43	...	6	...	35	1	24
$10,000 TO $14,999	82	92	...	10	...	43	5	16
$15,000 TO $19,999	52	80	...	5	...	25	10	23
$20,000 TO $24,999	13	46	...	3	...	22	1	20
$25,000 TO $34,999	19	42	...	1	...	14	10	5
$35,000 OR MORE	4	11	...	2	...	14	6	2
MEDIAN	$8 393	$10 398	...	$8 726	...	$7 674	$17 428	$8 845
MEAN	$9 430	$12 248	...	$11 318	...	$11 371	$17 759	$11 879
FAMILIES	325	432	...	42	...	261	39	132
LESS THAN $5,000	97	78	...	9	...	78	6	25
$5,000 TO $7,499	42	73	...	9	...	40	3	20
$7,500 TO $9,999	41	37	...	4	...	32	1	24
$10,000 TO $14,999	60	84	...	9	...	41	4	15
$15,000 TO $19,999	49	71	...	5	...	24	9	23
$20,000 TO $24,999	13	44	...	3	...	20	1	20
$25,000 TO $34,999	17	35	...	1	...	13	9	4
$35,000 OR MORE	4	10	...	2	...	13	6	2
MEDIAN	$8 897	$11 484	...	$9 707	...	$8 462	$18 733	$9 700
MEAN	$10 218	$13 087	...	$12 176	...	$12 102	$20 060	$12 849
MARRIED-COUPLE FAMILIES	34	266	...	28	...	162	34	85
MEDIAN	$13 087	$15 136	...	$11 671	...	$10 590	$18 750	$11 900
MEAN	$16 361	$15 622	...	$14 769	...	$14 945	$21 167	$12 973
FEMALE HOUSEHOLDER, NO HUSBAND PRESENT	157	137	...	10	...	71	4	31
MEDIAN	$4 357	$7 143	...	$5 668	...	$5 302	$3 743	$6 853
MEAN	$5 363	$8 786	...	$6 603	...	$6 878	$8 209	$9 178
PERSONS								
PERSONS 15 YEARS AND OVER	636	1 247	...	115	...	894	119	402
LESS THAN $2,000	78	199	...	27	...	230	20	73
$2,000 TO $2,999	47	111	...	12	...	89	2	32
$3,000 TO $4,999	66	161	...	13	...	124	10	56
$5,000 TO $7,999	94	191	...	17	...	119	5	59
$8,000 TO $9,999	64	78	...	11	...	31	14	14
$10,000 TO $14,999	103	145	...	8	...	46	17	41
$15,000 TO $24,999	52	85	...	3	...	28	9	17
$25,000 OR MORE	12	10	...	3	...	13	10	3
MEDIAN	$7 118	$5 216	...	$3 911	...	$3 271	$8 628	$4 511
MEAN	$7 814	$6 519	...	$5 931	...	$5 068	$10 598	$6 004
MALE, 15 YEARS AND OVER WITH INCOME	289	482	...	47	...	370	53	155
MEDIAN	$9 371	$6 703	...	$3 582	...	$3 791	$12 274	$5 996
MEAN	$9 836	$8 254	...	$6 134	...	$6 029	$13 838	$7 332
TRADITIONAL WORK WITH CASH	-	-	...	-	...	13	-	7
MEDIAN	$-	$-	...	$-	...	$5 521	$-	$3 717
MEAN	$-	$-	...	$-	...	$8 102	$-	$3 504
FEMALE, 15 YEARS AND OVER WITH INCOME	227	500	...	47	...	311	31	140
MEDIAN	$4 665	$3 873	...	$4 757	...	$2 833	$5 165	$3 469
MEAN	$5 242	$4 847	...	$5 731	...	$3 922	$4 871	$4 306
TRADITIONAL WORK WITH CASH	1	-	...	1	...	4	-	10
MEDIAN	$2 500	$-	...	$12 272	...	$1 133	$-	$1 359
MEAN	$2 940	$-	...	$12 000	...	$4 844	$-	$1 357

TABLE 38. INCOME CHARACTERISTICS IN 1979 OF AMERICAN INDIANS, ESKIMOS, AND ALEUTS FOR IDENTIFIED RESERVATIONS: 1980 - CON.

(INCLUDES AMERICAN INDIANS, ESKIMOS, AND ALEUTS IN HOUSEHOLDS WITH ONE OR MORE AMERICAN INDIAN, ESKIMO, OR ALEUT PERSONS. DATA ARE ESTIMATES BASED ON A SAMPLE; SEE INTRODUCTION. FOR MEANING OF SYMBOLS, SEE INTRODUCTION. FOR DEFINITION OF TERMS, SEE APPENDIX A AND B)

IDENTIFIED RESERVATIONS	COCOPAH, ARIZ.	COEUR D'ALENE, IDAHO	COLD SPRINGS RANCHERIA, CALIF.	COLORADO RIVER, ARIZ.-CALIF. TOTAL	COLORADO RIVER, ARIZ.-CALIF. ARIZONA	COLORADO RIVER, ARIZ.-CALIF. CALIFORNIA	COLVILLE, WASH.	CORTINA RANCHERIA, CALIF.
AMERICAN INDIAN, ESKIMO, OR ALEUT HOUSEHOLDER OR SPOUSE								
HOUSEHOLDS	67	173	13	551	538	13	1 136	1
LESS THAN $5,000	31	43	3	119	119	-	221	...
$5,000 TO $7,499	10	14	1	69	64	4	118	...
$7,500 TO $9,999	4	20	1	54	54	-	109	...
$10,000 TO $14,999	14	39	3	92	92	-	221	...
$15,000 TO $19,999	3	28	3	91	88	3	195	...
$20,000 TO $24,999	3	16	1	49	49	-	104	...
$25,000 TO $34,999	1	9	1	54	48	6	120	...
$35,000 OR MORE	1	4	-	23	25	-	49	...
MEDIAN	$5 631	$11 017	$12 741	$11 442	$11 345	$16 917	$12 448	...
MEAN	$7 498	$12 545	$13 579	$13 510	$13 383	$18 675	$14 154	...
FAMILIES	38	126	11	463	452	12	890	...
LESS THAN $5,000	23	28	1	74	74	-	141	...
$5,000 TO $7,499	9	11	1	63	59	4	88	...
$7,500 TO $9,999	6	18	1	46	46	-	85	...
$10,000 TO $14,999	12	28	3	83	83	-	181	...
$15,000 TO $19,999	4	21	4	76	74	1	161	...
$20,000 TO $24,999	2	13	-	45	45	-	89	...
$25,000 TO $34,999	2	5	1	53	47	6	99	...
$35,000 OR MORE	-	4	-	22	22	-	46	...
MEDIAN	$6 672	$11 207	$13 991	$12 204	$12 132	$25 104	$13 501	...
MEAN	$7 955	$12 929	$14 157	$14 622	$14 510	$18 886	$15 080	...
MARRIED-COUPLE FAMILIES	34	75	2	330	321	10	571	...
MEDIAN	$8 014	$13 201	$30 030	$15 525	$15 353	$27 396	$16 738	...
MEAN	$9 536	$13 959	$22 637	$16 487	$16 321	$21 986	$18 141	...
AMERICAN INDIAN, ESKIMO, OR ALEUT HOUSEHOLDER								
HOUSEHOLDS	66	163	13	504	494	10	1 069	1
LESS THAN $5,000	31	42	3	112	112	-	217	...
$5,000 TO $7,499	10	14	1	64	62	2	117	...
$7,500 TO $9,999	4	18	1	47	47	-	104	...
$10,000 TO $14,999	14	38	3	85	85	-	214	...
$15,000 TO $19,999	3	24	3	81	80	1	176	...
$20,000 TO $24,999	3	14	1	47	47	-	93	...
$25,000 TO $34,999	1	9	1	49	43	6	101	...
$35,000 OR MORE	-	4	-	19	19	-	47	...
MEDIAN	$5 505	$10 833	$12 741	$11 325	$11 205	$27 396	$12 068	...
MEAN	$7 032	$12 428	$13 579	$13 047	$12 847	$22 246	$15 824	...
FAMILIES	37	118	11	416	408	8	822	...
LESS THAN $5,000	23	27	1	67	67	-	136	...
$5,000 TO $7,499	9	11	1	59	57	2	87	...
$7,500 TO $9,999	6	18	1	39	39	-	80	...
$10,000 TO $14,999	12	27	3	76	76	-	174	...
$15,000 TO $19,999	4	17	4	66	66	-	143	...
$20,000 TO $24,999	2	11	-	43	43	-	78	...
$25,000 TO $34,999	1	5	1	48	42	6	80	...
$35,000 OR MORE	-	4	-	18	18	-	44	...
MEDIAN	$6 532	$10 916	$13 991	$12 139	$12 044	$30 115	$12 951	...
MEAN	$7 565	$12 799	$14 157	$14 205	$14 025	$23 205	$14 732	...
MARRIED-COUPLE FAMILIES	33	65	2	283	277	6	503	...
MEDIAN	$7 763	$12 929	$30 030	$15 764	$15 530	$30 327	$16 375	...
MEAN	$8 911	$13 878	$22 637	$16 188	$15 895	$29 800	$17 984	...
FEMALE HOUSEHOLDER, NO HUSBAND PRESENT	19	42	6	104	102	2	239	...
MEDIAN	$4 584	$8 567	$14 000	$7 969	$8 144	$6 250	$8 283	...
MEAN	$6 281	$10 504	$12 434	$9 493	$9 584	$5 220	$9 129	...
PERSONS								
PERSONS 15 YEARS AND OVER	219	338	44	1 206	1 191	...	2 305	...
LESS THAN $2,000	69	74	11	231	231	...	537	...
$2,000 TO $2,999	19	23	2	74	71	...	188	...
$3,000 TO $4,999	26	52	11	123	123	...	275	...
$5,000 TO $7,999	27	36	10	177	173	...	269	...
$8,000 TO $9,999	5	28	2	89	86	...	181	...
$10,000 TO $14,999	7	46	1	126	126	...	295	...
$15,000 TO $24,999	1	21	1	97	97	...	242	...
$25,000 OR MORE	-	8	-	22	16	...	48	...
MEDIAN	$2 446	$4 795	$3 682	$5 688	$5 624	...	$5 166	...
MEAN	$3 138	$6 844	$4 409	$6 986	$6 849	...	$7 100	...
MALE, 15 YEARS AND OVER WITH INCOME	90	148	18	529	522	...	1 101	...
MEDIAN	$2 937	$6 515	$3 264	$6 344	$6 207	...	$7 821	...
MEAN	$3 522	$8 263	$4 205	$8 217	$7 968	...	$9 052	...
TRADITIONAL WORK WITH CASH	-	1	-	2	2	...	9	...
MEDIAN	$-	$15 439	$-	$1000-	$1000-	...	$7 488	...
MEAN	$-	$15 133	$-	$422	$422	...	$8 298	...
FEMALE, 15 YEARS AND OVER WITH INCOME	65	138	22	409	401	...	933	...
MEDIAN	$2 090	$3 974	$4 019	$5 077	$5 030	...	$3 426	...
MEAN	$2 652	$5 321	$4 578	$5 392	$5 394	...	$4 797	...
TRADITIONAL WORK WITH CASH	1	3	-	5	5	...	6	...
MEDIAN	$1000-	$1000-	$-	$3 482	$3 482	...	$1 000	...
MEAN	$50	$2 531	$-	$3 114	$3 114	...	$1 299	...

TABLE 80. INCOME CHARACTERISTICS IN 1979 OF AMERICAN INDIANS, ESKIMOS, AND ALEUTS FOR IDENTIFIED RESERVATIONS: 1980 - CON.

(INCLUDES AMERICAN INDIANS, ESKIMOS, AND ALEUTS IN HOUSEHOLDS WITH ONE OR MORE AMERICAN INDIAN, ESKIMO, OR ALEUT PERSONS. DATA ARE ESTIMATES BASED ON A SAMPLE; SEE INTRODUCTION. FOR MEANING OF SYMBOLS, SEE INTRODUCTION. FOR DEFINITION OF TERMS, SEE APPENDIXES A AND B)

IDENTIFIED RESERVATIONS	COUSHATTA, LA.	COYOTE VALLEY RANCHERIA, CALIF.	CROW, MONT.	CROW CREEK, S.DAK.	CUYAPAIPE, CALIF.	DEER CREEK, MINN.	DRESSLER-VILLE COLONY, NEV.	DRY CREEK RANCHERIA, CALIF.
AMERICAN INDIAN, ESKIMO, OR ALEUT HOUSEHOLDER OR SPOUSE								
HOUSEHOLDS	5	-	857	326	1	2	36	9
LESS THAN $5,000	...	-	148	112	...	...	1	...
$5,000 TO $7,499	...	-	74	36	...	...	8	...
$7,500 TO $9,999	...	-	101	33	...	...	7	...
$10,000 TO $14,999	...	-	184	64	...	...	6	...
$15,000 TO $19,999	...	-	111	38	...	...	8	...
$20,000 TO $24,999	...	-	97	22	...	...	2	...
$25,000 TO $34,999	...	-	91	17	...	...	2	...
$35,000 OR MORE	...	-	31	4	...	...	2	...
MEDIAN	...	$-	$11 987	$8 679	...	...	$11 683	...
MEAN	...	$-	$14 382	$10 309	...	...	$14 164	...
FAMILIES	...	-	774	282	...	...	33	...
LESS THAN $5,000	...	-	116	82	...	...	1	...
$5,000 TO $7,499	...	-	73	37	...	...	4	...
$7,500 TO $9,999	...	-	98	30	...	...	7	...
$10,000 TO $14,999	...	-	171	59	...	...	6	...
$15,000 TO $19,999	...	-	109	35	...	...	8	...
$20,000 TO $24,999	...	-	90	18	...	...	2	...
$25,000 TO $34,999	...	-	85	17	...	...	2	...
$35,000 OR MORE	...	-	30	4	...	...	2	...
MEDIAN	...	$-	$12 259	$9 316	...	...	$13 294	...
MEAN	...	$-	$14 764	$10 745	...	...	$15 113	...
MARRIED-COUPLE FAMILIES	...	-	576	169	...	...	18	...
MEDIAN	...	$-	$13 864	$11 487	...	...	$13 992	...
MEAN	...	$-	$15 761	$12 471	...	...	$12 917	...
AMERICAN INDIAN, ESKIMO, OR ALEUT HOUSEHOLDER								
HOUSEHOLDS	5	-	807	299	1	1	36	9
LESS THAN $5,000	...	-	145	109	...	...	1	...
$5,000 TO $7,499	...	-	71	32	...	...	8	...
$7,500 TO $9,999	...	-	99	33	...	...	7	...
$10,000 TO $14,999	...	-	179	53	...	...	6	...
$15,000 TO $19,999	...	-	103	35	...	...	8	...
$20,000 TO $24,999	...	-	92	20	...	...	2	...
$25,000 TO $34,999	...	-	89	14	...	...	2	...
$35,000 OR MORE	...	-	29	4	...	...	2	...
MEDIAN	...	$-	$11 889	$8 215	...	...	$11 683	...
MEAN	...	$-	$14 328	$10 072	...	...	$14 164	...
FAMILIES	...	-	743	256	...	...	33	...
LESS THAN $5,000	...	-	113	79	...	...	1	...
$5,000 TO $7,499	...	-	70	33	...	...	4	...
$7,500 TO $9,999	...	-	96	30	...	...	7	...
$10,000 TO $14,999	...	-	166	47	...	...	6	...
$15,000 TO $19,999	...	-	101	32	...	...	8	...
$20,000 TO $24,999	...	-	85	16	...	...	2	...
$25,000 TO $34,999	...	-	84	14	...	...	2	...
$35,000 OR MORE	...	-	27	4	...	...	2	...
MEDIAN	...	$-	$12 139	$8 814	...	...	$13 294	...
MEAN	...	$-	$14 724	$10 510	...	...	$15 113	...
MARRIED-COUPLE FAMILIES	...	-	546	142	...	...	18	...
MEDIAN	...	$-	$13 716	$11 236	...	...	$13 992	...
MEAN	...	$-	$15 763	$12 373	...	...	$12 917	...
FEMALE HOUSEHOLDER, NO HUSBAND PRESENT	...	-	174	87	...	...	10	...
MEDIAN	...	$-	$9 218	$5 396	...	...	$10 100	...
MEAN	...	$-	$11 408	$6 771	...	...	$10 523	...
PERSONS								
PERSONS 15 YEARS AND OVER	...	-	2 536	843	...	...	84	28
LESS THAN $2,000	...	-	793	261	...	...	19	5
$2,000 TO $2,999	...	-	194	99	...	...	6	3
$3,000 TO $4,999	...	-	322	90	...	...	11	9
$5,000 TO $7,999	...	-	272	145	...	...	20	4
$8,000 TO $9,999	...	-	164	62	...	...	15	-
$10,000 TO $14,999	...	-	232	27	...	...	11	1
$15,000 TO $24,999	...	-	118	27	...	...	-	-
$25,000 OR MORE	...	-	41	4	...	...	-	-
MEDIAN	...	$-	$3 548	$2 983	...	...	$5 803	$4 333
MEAN	...	$-	$5 344	$4 307	...	...	$5 477	$4 109
MALE, 15 YEARS AND OVER WITH INCOME	...	-	1 075	350	...	...	42	8
MEDIAN	...	$-	$4 404	$3 040	...	...	$5 652	$5 000
MEAN	...	$-	$6 621	$4 841	...	...	$5 247	$4 924
TRADITIONAL WORK WITH CASH	...	-	17	2	...	...	-	-
MEDIAN	...	$-	$8 975	$50000+	...	...	$-	$-
MEAN	...	$-	$10 869	$80 000	...	...	$-	$-
FEMALE, 15 YEARS AND OVER WITH INCOME	...	-	1 042	366	...	...	39	14
MEDIAN	...	$-	$2 767	$2 948	...	...	$6 008	$4 250
MEAN	...	$-	$4 051	$3 798	...	...	$5 726	$3 643
TRADITIONAL WORK WITH CASH	...	-	12	1	...	...	-	-
MEDIAN	...	$-	$2 622	$1000-	...	...	$-	$-
MEAN	...	$-	$3 321	$400	...	...	$-	$-

TABLE 28. INCOME CHARACTERISTICS IN 1979 OF AMERICAN INDIANS, ESKIMOS, AND ALEUTS FOR IDENTIFIED RESERVATIONS: 1980 - CON.

(INCLUDES AMERICAN INDIANS, ESKIMOS, AND ALEUTS IN HOUSEHOLDS WITH ONE OR MORE AMERICAN INDIAN, ESKIMO, OR ALEUT PERSONS. DATA ARE ESTIMATES BASED ON A SAMPLE; SEE INTRODUCTION. FOR MEANING OF SYMBOLS, SEE INTRODUCTION. FOR DEFINITION OF TERMS, SEE APPENDIXES A AND B)

IDENTIFIED RESERVATIONS	BUCK VALLEY, IDAHO-NEV.			BUCKWATER, NEV.	EASTERN CHEROKEE, N.C.	EASTERN PEQUOT, CONN.	ELY COLONY, NEV.	ENTERPRISE RANCHERIA, CALIF.
	TOTAL	IDAHO	NEVADA					
AMERICAN INDIAN, ESKIMO, OR ALEUT HOUSEHOLDER OR SPOUSE								
HOUSEHOLDS	244	50	195	27	1 482	10	17	2
LESS THAN $5,000	74	20	54	3	358	...	2	...
$5,000 TO $7,499	33	11	24	5	261	...	6	...
$7,500 TO $9,999	28	5	23	4	188	...	1	...
$10,000 TO $14,999	36	10	25	4	348	...	4	...
$15,000 TO $19,999	24	1	23	4	158	...	1	...
$20,000 TO $24,999	19	-	19	2	78	...	2	...
$25,000 TO $34,999	14	1	12	3	58	...	-	...
$35,000 OR MORE	13	-	13	2	22	...	-	...
MEDIAN	$8 441	$6 052	$9 382	$11 250	$8 993	...	$7 444	...
MEAN	$11 701	$6 682	$12 984	$15 123	$10 421	...	$9 839	...
FAMILIES	194	40	154	24	1 262	...	16	...
LESS THAN $5,000	44	13	31	-	239	...	2	...
$5,000 TO $7,499	32	11	21	5	236	...	6	...
$7,500 TO $9,999	27	5	21	4	171	...	1	...
$10,000 TO $14,999	29	8	21	4	326	...	2	...
$15,000 TO $19,999	23	1	22	4	152	...	1	...
$20,000 TO $24,999	15	-	15	2	69	...	2	...
$25,000 TO $34,999	14	1	12	3	46	...	-	...
$35,000 OR MORE	10	-	10	2	22	...	-	...
MEDIAN	$9 443	$6 546	$10 749	$12 500	$9 774	...	$7 214	...
MEAN	$12 744	$7 071	$14 227	$16 614	$11 104	...	$9 731	...
MARRIED-COUPLE FAMILIES	122	21	101	17	875	...	10	...
MEDIAN	$12 029	$8 257	$14 379	$15 625	$11 085	...	$7 471	...
MEAN	$15 360	$9 321	$16 623	$18 527	$12 477	...	$10 216	...
AMERICAN INDIAN, ESKIMO, OR ALEUT HOUSEHOLDER								
HOUSEHOLDS	238	50	188	27	1 367	10	13	2
LESS THAN $5,000	74	20	54	3	347	...	2	...
$5,000 TO $7,499	34	11	23	5	238	...	5	...
$7,500 TO $9,999	27	5	21	4	177	...	-	...
$10,000 TO $14,999	35	10	24	4	325	...	2	...
$15,000 TO $19,999	23	1	22	4	143	...	1	...
$20,000 TO $24,999	19	-	19	2	69	...	2	...
$25,000 TO $34,999	14	1	12	3	48	...	-	...
$35,000 OR MORE	13	-	13	2	20	...	-	...
MEDIAN	$8 489	$6 052	$9 488	$11 250	$8 898	...	$7 118	...
MEAN	$11 833	$6 682	$13 195	$15 123	$10 322	...	$10 299	...
FAMILIES	187	40	147	24	1 167	...	12	...
LESS THAN $5,000	42	13	29	-	228	...	2	...
$5,000 TO $7,499	31	11	20	5	213	...	5	...
$7,500 TO $9,999	25	5	20	4	161	...	-	...
$10,000 TO $14,999	28	8	20	4	303	...	1	...
$15,000 TO $19,999	22	1	21	4	137	...	1	...
$20,000 TO $24,999	15	-	15	2	61	...	2	...
$25,000 TO $34,999	14	1	12	3	45	...	-	...
$35,000 OR MORE	10	-	10	2	20	...	-	...
MEDIAN	$9 535	$6 546	$11 082	$12 500	$9 722	...	$6 827	...
MEAN	$12 957	$7 071	$14 564	$16 614	$11 047	...	$10 208	...
MARRIED-COUPLE FAMILIES	116	21	95	17	780	...	6	...
MEDIAN	$12 521	$8 257	$15 221	$15 625	$11 047	...	$6 828	...
MEAN	$15 853	$9 321	$17 314	$18 527	$12 555	...	$11 488	...
FEMALE HOUSEHOLDER, NO HUSBAND PRESENT	53	18	35	5	307	...	4	...
MEDIAN	$7 096	$5 444	$8 888	$9 375	$7 003	...	$5 625	...
MEAN	$9 304	$4 952	$11 486	$10 636	$7 725	...	$5 167	...
PERSONS								
PERSONS 15 YEARS AND OVER	427	118	309	73	3 238	...	33	...
LESS THAN $2,000	133	27	105	7	665	...	5	...
$2,000 TO $2,999	77	27	50	11	342	...	8	...
$3,000 TO $4,999	80	10	70	12	478	...	5	...
$5,000 TO $7,999	66	18	48	12	611	...	2	...
$8,000 TO $9,999	46	1	45	7	231	...	2	...
$10,000 TO $14,999	55	4	51	10	233	...	1	...
$15,000 TO $24,999	33	3	31	1	82	...	2	...
$25,000 OR MORE	2	-	2	2	23	...	-	...
MEDIAN	$3 882	$2 661	$4 274	$5 333	$4 235	...	$3 047	...
MEAN	$5 528	$3 587	$5 964	$6 553	$5 155	...	$5 363	...
MALE, 15 YEARS AND OVER WITH INCOME	243	38	206	33	1 357	...	15	...
MEDIAN	$4 395	$2 780	$4 682	$6 500	$5 004	...	$4 719	...
MEAN	$6 339	$4 095	$6 749	$8 023	$5 895	...	$7 300	...
TRADITIONAL WORK WITH CASH	12	1	10	3	15	...	-	...
MEDIAN	$1 507	$5 500	$1 348	$13 814	$2 517	...	$-	...
MEAN	$9 015	$5 000	$9 529	$19 073	$2 770	...	$-	...
FEMALE, 15 YEARS AND OVER WITH INCOME	249	53	196	29	1 309	...	12	...
MEDIAN	$3 225	$2 584	$3 693	$3 929	$3 674	...	$2 814	...
MEAN	$4 737	$3 225	$5 143	$4 881	$4 387	...	$2 840	...
TRADITIONAL WORK WITH CASH	-	-	-	-	33	...	-	...
MEDIAN	$-	$-	$-	$-	$1 979	...	$-	...
MEAN	$-	$-	$-	$-	$2 884	...	$-	...

28. INCOME CHARACTERISTICS IN 1979 OF AMERICAN INDIANS, ESKIMOS, AND ALEUTS FOR IDENTIFIED RESERVATIONS: 1980 - CON.

(INCLUDES AMERICAN INDIANS, ESKIMOS, AND ALEUTS IN HOUSEHOLDS WITH ONE OR MORE AMERICAN INDIAN, ESKIMO, OR ALEUT PERSONS. DATA ARE ESTIMATES BASED ON A SAMPLE; SEE INTRODUCTION. FOR MEANING OF SYMBOLS, SEE INTRODUCTION. FOR DEFINITION OF TERMS, SEE APPENDIXES A AND B)

IDENTIFIED RESERVATIONS	FALLON COLONY, NEV.	FALLON, NEV.	FLANDREAU, S.DAK.	FLATHEAD, MONT.	FOND DU LAC, MINN.	FORT APACHE, ARIZ.	FORT BELKNAP, MONT.	FORT BERTHOLD, N.DAK.
AMERICAN INDIAN, ESKIMO, OR ALEUT HOUSEHOLDER OR SPOUSE								
HOUSEHOLDS	16	66	49	1 281	170	1 485	450	636
LESS THAN $5,000	5	14	11	314	24	558	147	149
$5,000 TO $7,499	1	9	7	169	27	152	40	96
$7,500 TO $9,999	-	9	5	130	21	121	41	65
$10,000 TO $14,999	6	12	10	259	25	249	78	126
$15,000 TO $19,999	3	12	6	171	31	184	45	89
$20,000 TO $24,999	1	5	4	93	28	100	40	54
$25,000 TO $34,999	-	5	3	94	11	87	47	44
$35,000 OR MORE	-	1	3	51	2	34	13	12
MEDIAN	$11 270	$10 483	$10 503	$10 439	$11 963	$8 183	$9 848	$10 258
MEAN	$10 264	$12 447	$12 450	$12 731	$13 989	$10 149	$11 987	$11 775
FAMILIES	11	61	38	1 060	143	1 299	394	555
LESS THAN $5,000	1	11	7	202	17	439	111	118
$5,000 TO $7,499	1	9	6	140	17	138	33	84
$7,500 TO $9,999	-	7	3	121	15	102	38	64
$10,000 TO $14,999	4	13	6	214	23	235	80	111
$15,000 TO $19,999	3	12	6	155	31	173	48	74
$20,000 TO $24,999	1	3	4	92	27	103	31	52
$25,000 TO $34,999	-	5	3	89	11	75	42	40
$35,000 OR MORE	-	1	2	47	2	34	11	12
MEDIAN	$12 690	$11 444	$12 050	$11 395	$14 661	$9 273	$10 756	$10 385
MEAN	$12 786	$13 051	$13 653	$13 831	$15 312	$10 785	$12 526	$12 122
MARRIED-COUPLE FAMILIES	4	39	22	806	97	900	249	360
MEDIAN	$11 483	$12 451	$16 271	$13 289	$18 241	$11 617	$12 955	$12 396
MEAN	$12 424	$13 902	$16 410	$15 609	$18 748	$12 442	$15 235	$14 191
AMERICAN INDIAN, ESKIMO, OR ALEUT HOUSEHOLDER								
HOUSEHOLDS	16	64	43	1 078	135	1 448	440	579
LESS THAN $5,000	5	13	8	289	22	548	142	143
$5,000 TO $7,499	1	9	7	148	27	150	40	89
$7,500 TO $9,999	-	9	4	114	18	119	41	60
$10,000 TO $14,999	6	11	10	218	23	244	75	122
$15,000 TO $19,999	3	12	6	137	19	177	45	76
$20,000 TO $24,999	1	5	2	67	19	95	38	48
$25,000 TO $34,999	-	5	3	71	6	81	46	35
$35,000 OR MORE	-	1	2	33	-	34	13	6
MEDIAN	$11 270	$10 492	$10 998	$9 728	$9 989	$8 035	$9 836	$9 910
MEAN	$10 264	$12 746	$12 822	$11 869	$11 870	$10 049	$12 022	$11 183
FAMILIES	11	58	32	857	109	1 262	384	499
LESS THAN $5,000	1	9	4	177	15	429	107	112
$5,000 TO $7,499	1	9	6	119	17	136	32	77
$7,500 TO $9,999	-	7	2	105	13	99	38	59
$10,000 TO $14,999	4	12	6	173	21	230	77	106
$15,000 TO $19,999	3	12	6	121	19	166	48	61
$20,000 TO $24,999	1	3	2	66	18	98	30	46
$25,000 TO $34,999	-	5	3	66	6	69	42	31
$35,000 OR MORE	-	1	2	29	-	34	11	6
MEDIAN	$12 490	$11 723	$12 883	$10 661	$11 825	$9 149	$10 836	$10 042
MEAN	$12 786	$13 402	$14 386	$13 009	$13 087	$10 689	$12 645	$11 474
MARRIED-COUPLE FAMILIES	4	37	16	602	63	862	239	304
MEDIAN	$11 483	$13 144	$17 500	$12 621	$17 472	$11 517	$13 295	$12 072
MEAN	$12 424	$14 515	$18 849	$15 041	$16 769	$12 374	$15 538	$13 512
FEMALE HOUSEHOLDER, NO HUSBAND PRESENT	7	14	12	206	33	317	108	162
MEDIAN	$13 577	$7 460	$6 875	$6 366	$7 653	$4 044	$5 911	$6 572
MEAN	$12 992	$8 362	$7 700	$7 442	$7 538	$6 240	$7 859	$7 918
PERSONS								
PERSONS 15 YEARS AND OVER	36	189	99	2 351	324	4 137	1 173	1 614
LESS THAN $2,000	4	44	19	564	47	1 074	343	365
$2,000 TO $2,999	4	14	4	198	27	271	97	137
$3,000 TO $4,999	7	27	14	312	68	318	123	230
$5,000 TO $7,999	11	29	16	289	65	431	124	229
$8,000 TO $9,999	5	11	9	146	14	286	65	101
$10,000 TO $14,999	1	16	21	238	20	348	113	113
$15,000 TO $24,999	-	4	4	170	30	135	64	74
$25,000 OR MORE	-	1	-	43	-	22	15	12
MEDIAN	$5 297	$4 120	$5 812	$4 262	$4 854	$3 639	$3 483	$4 060
MEAN	$5 109	$5 331	$6 500	$6 404	$6 204	$5 022	$5 436	$5 295
MALE, 15 YEARS AND OVER WITH INCOME	15	75	40	1 065	142	1 557	509	620
MEDIAN	$4 644	$5 074	$7 000	$5 974	$5 501	$4 412	$3 960	$4 450
MEAN	$4 820	$6 964	$7 328	$8 149	$7 192	$5 872	$5 942	$5 968
TRADITIONAL WORK WITH CASH	-	2	-	13	-	6	10	11
MEDIAN	$-	$5 500	$-	$4 254	$-	$1 404	$1 105	$4 254
MEAN	$-	$5 000	$-	$11 281	$-	$1 679	$2 358	$4 218
FEMALE, 15 YEARS AND OVER WITH INCOME	15	71	48	893	129	1 328	435	642
MEDIAN	$5 743	$3 404	$5 308	$3 112	$4 546	$2 879	$2 990	$3 812
MEAN	$5 411	$3 590	$5 800	$4 323	$5 115	$4 026	$4 844	$4 645
TRADITIONAL WORK WITH CASH	-	-	1	16	-	13	1	10
MEDIAN	$-	$-	$1000-$250	$2 216	$-	$1000-$1 558	$1000-$900	$2 788
MEAN	$-	$-		$4 224	$-			$2 399

TABLE 28. INCOME CHARACTERISTICS IN 1979 OF AMERICAN INDIANS, ESKIMOS, AND ALEUTS FOR IDENTIFIED RESERVATIONS: 1980 — CON.

(INCLUDES AMERICAN INDIANS, ESKIMOS, AND ALEUTS IN HOUSEHOLDS WITH ONE OR MORE AMERICAN INDIAN, ESKIMO, OR ALEUT PERSONS. DATA ARE ESTIMATES BASED ON A SAMPLE; SEE INTRODUCTION. FOR MEANING OF SYMBOLS, SEE INTRODUCTION. FOR DEFINITION OF TERMS, SEE APPENDIXES A AND B)

IDENTIFIED RESERVATIONS	FORT BIDWELL, CALIF.	FORT HALL, IDAHO	FORT INDEPENDENCE, CALIF.	FORT MCDERMITT, NEV.-ORE.			FORT MCDOWELL, ARIZ.	FORT MOJAVE, ARIZ.-CALIF.-NEV.
				TOTAL	NEVADA	OREGON		TOTAL
AMERICAN INDIAN, ESKIMO, OR ALEUT HOUSEHOLDER OR SPOUSE								
HOUSEHOLDS	26	649	17	92	92	-	83	34
LESS THAN $5,000	11	191	4	18	18	-	32	9
$5,000 TO $7,499	4	68	3	16	16	-	8	3
$7,500 TO $9,999	4	48	2	23	23	-	4	4
$10,000 TO $14,999	2	117	-	18	18	-	13	8
$15,000 TO $19,999	3	98	4	10	10	-	9	7
$20,000 TO $24,999	1	60	1	4	4	-	8	1
$25,000 TO $34,999	-	70	1	1	1	-	11	-
$35,000 OR MORE	-	17	-	1	1	-	2	2
MEDIAN	$6 100	$10 933	$7 446	$8 826	$8 826	$-	$9 809	$10 417
MEAN	$7 382	$12 585	$11 227	$10 150	$10 150	$-	$12 256	$11 137
FAMILIES	19	573	11	82	82	-	70	30
LESS THAN $5,000	7	127	3	12	12	-	20	6
$5,000 TO $7,499	4	60	-	16	16	-	8	3
$7,500 TO $9,999	3	42	2	19	19	-	5	3
$10,000 TO $14,999	2	112	-	18	18	-	9	7
$15,000 TO $19,999	2	94	4	10	10	-	8	6
$20,000 TO $24,999	1	61	1	4	4	-	8	1
$25,000 TO $34,999	-	63	1	1	1	-	11	-
$35,000 OR MORE	-	15	-	1	1	-	2	2
MEDIAN	$6 525	$12 187	$15 802	$9 271	$9 271	$-	$10 919	$10 500
MEAN	$7 617	$13 611	$14 637	$10 862	$10 862	$-	$13 737	$11 702
MARRIED-COUPLE FAMILIES	11	372	5	51	51	-	41	21
MEDIAN	$9 013	$13 343	$17 051	$9 426	$9 426	$-	$16 133	$13 125
MEAN	$9 813	$15 999	$18 701	$11 102	$11 102	$-	$18 181	$14 856
AMERICAN INDIAN, ESKIMO, OR ALEUT HOUSEHOLDER								
HOUSEHOLDS	26	635	16	91	91	-	83	34
LESS THAN $5,000	11	187	6	18	18	-	32	9
$5,000 TO $7,499	4	68	3	16	16	-	8	3
$7,500 TO $9,999	4	47	2	22	22	-	4	4
$10,000 TO $14,999	2	113	-	18	18	-	13	8
$15,000 TO $19,999	3	91	3	10	10	-	9	7
$20,000 TO $24,999	1	54	1	4	4	-	8	1
$25,000 TO $34,999	-	61	1	1	1	-	11	-
$35,000 OR MORE	-	15	-	1	1	-	2	2
MEDIAN	$6 100	$10 534	$6 862	$8 830	$8 830	$-	$9 809	$10 417
MEAN	$7 382	$12 165	$10 733	$10 166	$10 166	$-	$12 256	$11 137
FAMILIES	19	539	10	81	81	-	70	30
LESS THAN $5,000	7	123	3	12	12	-	20	6
$5,000 TO $7,499	4	60	-	16	16	-	8	3
$7,500 TO $9,999	3	41	2	18	18	-	5	3
$10,000 TO $14,999	2	108	-	18	18	-	9	7
$15,000 TO $19,999	2	86	3	10	10	-	8	6
$20,000 TO $24,999	1	54	1	4	4	-	8	1
$25,000 TO $34,999	-	54	1	1	1	-	11	-
$35,000 OR MORE	-	12	-	1	1	-	2	2
MEDIAN	$6 525	$11 706	$15 592	$9 301	$9 301	$-	$10 919	$10 500
MEAN	$7 617	$13 182	$14 342	$10 889	$10 889	$-	$13 737	$11 702
MARRIED-COUPLE FAMILIES	11	338	4	50	50	-	41	21
MEDIAN	$9 013	$14 829	$23 469	$9 484	$9 484	$-	$16 133	$13 125
MEAN	$9 813	$15 556	$19 455	$11 151	$11 151	$-	$18 181	$14 856
FEMALE HOUSEHOLDER, NO HUSBAND PRESENT	7	156	4	26	26	-	15	8
MEDIAN	$4 920	$6 578	$4 506	$8 415	$8 415	$-	$6 861	$5 000
MEAN	$6 789	$8 540	$8 855	$10 162	$10 162	$-	$8 410	$6 313
PERSONS								
PERSONS 15 YEARS AND OVER	58	1 595	28	275	275	-	244	80
LESS THAN $2,000	11	361	1	78	78	-	58	15
$2,000 TO $2,999	7	153	-	42	42	-	27	3
$3,000 TO $4,999	15	192	10	37	37	-	38	10
$5,000 TO $7,999	6	179	6	41	41	-	30	13
$8,000 TO $9,999	4	101	-	10	10	-	8	6
$10,000 TO $14,999	-	163	8	12	12	-	22	7
$15,000 TO $24,999	2	118	1	6	6	-	14	2
$25,000 OR MORE	-	12	-	1	1	-	3	-
MEDIAN	$3 326	$4 138	$5 380	$2 843	$2 843	$-	$3 716	$5 000
MEAN	$4 013	$6 022	$7 474	$4 039	$4 039	$-	$5 362	$5 562
MALE, 15 YEARS AND OVER WITH INCOME	22	637	16	119	119	-	113	27
MEDIAN	$3 555	$5 092	$5 758	$3 307	$3 307	$-	$3 903	$8 250
MEAN	$4 914	$7 324	$7 924	$4 587	$4 587	$-	$6 010	$7 690
TRADITIONAL WORK WITH CASH	-	23	-	4	4	-	2	-
MEDIAN	$-	$2 100	$-	$10 102	$10 102	$-	$4 500	$-
MEAN	$-	$4 554	$-	$7 378	$7 378	$-	$4 000	$-
FEMALE, 15 YEARS AND OVER WITH INCOME	23	643	10	108	108	-	88	29
MEDIAN	$3 029	$3 619	$4 910	$2 575	$2 575	$-	$3 394	$3 250
MEAN	$3 163	$4 732	$6 774	$3 437	$3 437	$-	$4 529	$3 581
TRADITIONAL WORK WITH CASH	-	33	-	1	1	-	2	-
MEDIAN	$-	$1 531	$-	$3 500	$3 500	$-	$2 500	$-
MEAN	$-	$1 740	$-	$3 740	$3 740	$-	$2 636	$-

TABLE 28. INCOME CHARACTERISTICS IN 1979 OF AMERICAN INDIANS, ESKIMOS, AND ALEUTS FOR IDENTIFIED RESERVATIONS: 1980 - CON.

(INCLUDES AMERICAN INDIANS, ESKIMOS, AND ALEUTS IN HOUSEHOLDS WITH ONE OR MORE AMERICAN INDIAN, ESKIMO, OR ALEUT PERSONS. DATA ARE ESTIMATES BASED ON A SAMPLE; SEE INTRODUCTION. FOR MEANING OF SYMBOLS, SEE INTRODUCTION. FOR DEFINITION OF TERMS, SEE APPENDIXES A AND B)

IDENTIFIED RESERVATIONS	FORT MOJAVE ARIZ.-CALIF.-NEV. - CON.			FORT PECK, MONT.	FORT TOTTEN, N.DAK.	FORT YUMA, ARIZ.-CALIF.		
	ARIZONA	CALIFORNIA	NEVADA			TOTAL	ARIZONA	CALIFORNIA
AMERICAN INDIAN, ESKIMO, OR ALEUT HOUSEHOLDER OR SPOUSE								
HOUSEHOLDS	34	-	-	1 104	480	339	61	278
LESS THAN $5,000	9	-	-	304	187	114	30	84
$5,000 TO $7,499	3	-	-	137	54	55	12	43
$7,500 TO $9,999	4	-	-	109	39	40	6	34
$10,000 TO $14,999	8	-	-	216	73	61	8	53
$15,000 TO $19,999	7	-	-	148	58	36	4	32
$20,000 TO $24,999	1	-	-	92	37	22	3	20
$25,000 TO $34,999	-	-	-	46	28	6	-	6
$35,000 OR MORE	2	-	-	30	3	3	-	3
MEDIAN	$10 417	$-	$-	$10 021	$7 438	$7 483	$5 050	$8 329
MEAN	$11 137	$-	$-	$11 516	$10 111	$8 958	$6 328	$9 531
FAMILIES	30	-	-	929	416	280	42	217
LESS THAN $5,000	6	-	-	233	150	58	13	45
$5,000 TO $7,499	3	-	-	104	53	48	12	36
$7,500 TO $9,999	5	-	-	87	48	31	8	23
$10,000 TO $14,999	7	-	-	204	58	61	5	56
$15,000 TO $19,999	6	-	-	133	49	32	4	28
$20,000 TO $24,999	1	-	-	78	28	20	3	18
$25,000 TO $34,999	-	-	-	63	25	6	-	6
$35,000 OR MORE	2	-	-	28	3	3	-	3
MEDIAN	$10 500	$-	$-	$10 864	$7 763	$9 442	$6 725	$10 174
MEAN	$11 702	$-	$-	$12 111	$10 084	$10 494	$7 998	$10 933
MARRIED-COUPLE FAMILIES	21	-	-	610	196	147	25	122
MEDIAN	$13 125	$-	$-	$12 919	$12 435	$11 346	$6 972	$12 026
MEAN	$14 856	$-	$-	$14 093	$13 718	$12 653	$8 462	$13 499
AMERICAN INDIAN, ESKIMO, OR ALEUT HOUSEHOLDER								
HOUSEHOLDS	34	-	-	1 021	456	317	49	267
LESS THAN $5,000	9	-	-	292	178	110	28	82
$5,000 TO $7,499	3	-	-	133	54	55	9	45
$7,500 TO $9,999	4	-	-	105	32	36	4	32
$10,000 TO $14,999	8	-	-	196	71	51	1	50
$15,000 TO $19,999	7	-	-	132	58	35	4	31
$20,000 TO $24,999	1	-	-	78	35	22	3	20
$25,000 TO $34,999	-	-	-	55	24	6	-	6
$35,000 OR MORE	2	-	-	29	5	3	-	3
MEDIAN	$10 417	$-	$-	$9 545	$7 340	$7 293	$4 525	$8 148
MEAN	$11 137	$-	$-	$11 222	$10 080	$9 029	$6 127	$9 563
FAMILIES	30	-	-	846	392	238	31	207
LESS THAN $5,000	6	-	-	219	141	54	11	43
$5,000 TO $7,499	3	-	-	100	53	45	9	36
$7,500 TO $9,999	5	-	-	84	42	27	4	23
$10,000 TO $14,999	7	-	-	184	56	51	-	51
$15,000 TO $19,999	6	-	-	117	49	31	4	27
$20,000 TO $24,999	1	-	-	64	26	20	3	18
$25,000 TO $34,999	-	-	-	52	21	6	-	6
$35,000 OR MORE	2	-	-	26	3	3	-	3
MEDIAN	$10 500	$-	$-	$10 474	$7 654	$9 358	$6 274	$10 137
MEAN	$11 702	$-	$-	$11 829	$10 046	$10 686	$8 286	$11 048
MARRIED-COUPLE FAMILIES	21	-	-	527	172	125	13	112
MEDIAN	$13 125	$-	$-	$12 560	$13 460	$12 066	$6 488	$12 476
MEAN	$14 856	$-	$-	$13 953	$14 129	$13 482	$9 525	$13 957
FEMALE HOUSEHOLDER, NO HUSBAND PRESENT	8	-	-	244	152	92	11	81
MEDIAN	$5 000	$-	$-	$5 823	$5 719	$7 031	$5 504	$7 210
MEAN	$4 313	$-	$-	$7 681	$6 956	$7 406	$7 141	$7 443
PERSONS								
PERSONS 15 YEARS AND OVER	80	-	-	2 639	1 228	710	104	606
LESS THAN $2,000	15	-	-	766	355	109	20	89
$2,000 TO $2,999	3	-	-	264	137	58	23	35
$3,000 TO $4,999	10	-	-	332	179	93	19	74
$5,000 TO $7,999	13	-	-	364	135	123	11	112
$8,000 TO $9,999	6	-	-	136	89	46	5	41
$10,000 TO $14,999	7	-	-	226	79	51	1	50
$15,000 TO $24,999	2	-	-	116	35	24	2	22
$25,000 OR MORE	-	-	-	24	3	-	-	-
MEDIAN	$5 000	$-	$-	$3 514	$3 220	$4 794	$2 884	$5 432
MEAN	$5 562	$-	$-	$5 022	$4 495	$5 431	$3 657	$5 774
MALE, 15 YEARS AND OVER WITH INCOME	27	-	-	1 175	524	247	48	199
MEDIAN	$8 250	$-	$-	$4 382	$3 180	$3 108	$3 140	$6 070
MEAN	$7 690	$-	$-	$5 864	$4 637	$6 081	$3 896	$6 603
TRADITIONAL WORK WITH CASH	-	-	-	12	2	2	-	2
MEDIAN	$-	$-	$-	$5 499	$3 849	$1000-9500	$-	$1000-9500
MEAN	$-	$-	$-	$12 687	$6 701			
FEMALE, 15 YEARS AND OVER WITH INCOME	29	-	-	1 071	507	236	33	223
MEDIAN	$3 250	$-	$-	$2 863	$3 249	$4 461	$2 446	$4 861
MEAN	$3 581	$-	$-	$4 100	$4 349	$4 802	$3 262	$5 031
TRADITIONAL WORK WITH CASH	-	-	-	20	9	5	1	3
MEDIAN	$-	$-	$-	$1 332	$2 285	$3 618	$1000-9510	$4 461
MEAN	$-	$-	$-	$2 372	$2 437	$4 353		$4 304

TABLE 28. INCOME CHARACTERISTICS IN 1979 OF AMERICAN INDIANS, ESKIMOS, AND ALEUTS FOR IDENTIFIED RESERVATIONS: 1980 - CON.

(INCLUDES AMERICAN INDIANS, ESKIMOS, AND ALEUTS IN HOUSEHOLDS WITH ONE OR MORE AMERICAN INDIAN, ESKIMO, OR ALEUT PERSONS. DATA ARE ESTIMATES BASED ON A SAMPLE; SEE INTRODUCTION. FOR MEANING OF SYMBOLS, SEE INTRODUCTION. FOR DEFINITION OF TERMS, SEE APPENDIXES A AND B)

IDENTIFIED RESERVATIONS	GILA BEND, ARIZ.	GILA RIVER, ARIZ.	GOLDEN HILL, CONN.	GOSHUTE, NEV.-UTAH			GRAND PORTAGE, MINN.	GRINDSTONE CREEK RANCHERIA, CALIF.
				TOTAL	NEVADA	UTAH		
AMERICAN INDIAN, ESKIMO, OR ALEUT HOUSEHOLDER OR SPOUSE								
HOUSEHOLDS	-	1 426	1	32	6	26	75	17
LESS THAN $5,000	-	610	...	9	...	9	19	3
$5,000 TO $7,499	-	213	...	3	...	3	6	3
$7,500 TO $9,999	-	190	...	8	...	6	8	4
$10,000 TO $14,999	-	292	...	10	...	6	18	2
$15,000 TO $19,999	-	148	...	-	...	-	15	1
$20,000 TO $24,999	-	96	...	3	...	3	4	-
$25,000 TO $34,999	-	60	...	-	...	-	5	-
$35,000 OR MORE	-	16	...	-	...	-	-	-
MEDIAN	$-	$7 373	...	$8 935	...	$8 125	$11 032	$7 181
MEAN	$-	$9 141	...	$9 086	...	$8 718	$11 589	$7 660
FAMILIES	-	1 396	...	22	...	17	55	15
LESS THAN $5,000	-	465	...	4	...	3	7	5
$5,000 TO $7,499	-	200	...	-	...	-	6	3
$7,500 TO $9,999	-	183	...	7	...	6	8	3
$10,000 TO $14,999	-	257	...	9	...	6	15	2
$15,000 TO $19,999	-	137	...	-	...	-	14	1
$20,000 TO $24,999	-	87	...	3	...	3	3	-
$25,000 TO $34,999	-	51	...	-	...	-	2	-
$35,000 OR MORE	-	16	...	-	...	-	-	-
MEDIAN	$-	$7 955	...	$10 625	...	$11 250	$11 891	$7 129
MEAN	$-	$9 628	...	$10 687	...	$11 180	$12 458	$7 848
MARRIED-COUPLE FAMILIES	-	730	...	12	...	9	38	10
MEDIAN	$-	$10 141	...	$9 654	...	$9 375	$13 095	$6 907
MEAN	$-	$11 423	...	$10 268	...	$10 150	$13 810	$7 460
AMERICAN INDIAN, ESKIMO, OR ALEUT HOUSEHOLDER								
HOUSEHOLDS	-	1 600	1	32	6	26	71	17
LESS THAN $5,000	-	605	...	9	...	9	19	3
$5,000 TO $7,499	-	213	...	3	...	3	6	3
$7,500 TO $9,999	-	188	...	8	...	6	8	4
$10,000 TO $14,999	-	279	...	10	...	6	14	2
$15,000 TO $19,999	-	144	...	-	...	-	15	1
$20,000 TO $24,999	-	94	...	3	...	3	4	-
$25,000 TO $34,999	-	60	...	-	...	-	5	-
$35,000 OR MORE	-	16	...	-	...	-	-	-
MEDIAN	$-	$7 284	...	$8 935	...	$8 125	$10 661	$7 181
MEAN	$-	$9 114	...	$9 086	...	$8 718	$11 475	$7 660
FAMILIES	-	1 371	...	22	...	17	51	15
LESS THAN $5,000	-	439	...	4	...	3	7	5
$5,000 TO $7,499	-	200	...	-	...	-	6	3
$7,500 TO $9,999	-	181	...	7	...	6	8	3
$10,000 TO $14,999	-	245	...	9	...	6	11	2
$15,000 TO $19,999	-	133	...	-	...	-	13	1
$20,000 TO $24,999	-	85	...	3	...	3	3	-
$25,000 TO $34,999	-	51	...	-	...	-	2	-
$35,000 OR MORE	-	16	...	-	...	-	-	-
MEDIAN	$-	$7 856	...	$10 625	...	$11 250	$11 586	$7 129
MEAN	$-	$9 606	...	$10 687	...	$11 180	$12 373	$7 840
MARRIED-COUPLE FAMILIES	-	705	...	12	...	9	34	10
MEDIAN	$-	$9 990	...	$9 654	...	$9 375	$13 146	$6 907
MEAN	$-	$11 444	...	$10 268	...	$10 150	$13 852	$7 460
FEMALE HOUSEHOLDER, NO HUSBAND PRESENT	-	455	...	8	...	6	15	-
MEDIAN	$-	$6 233	...	$7 500	...	$11 250	$7 650	$-
MEAN	$-	$7 736	...	$9 844	...	$10 984	$8 685	$-
PERSONS								
PERSONS 15 YEARS AND OVER	-	4 351	...	84	...	71	134	41
LESS THAN $2,000	-	1 045	...	21	...	20	27	11
$2,000 TO $2,999	-	370	...	21	...	20	8	2
$3,000 TO $4,999	-	421	...	20	...	14	28	10
$5,000 TO $7,999	-	582	...	5	...	3	22	10
$8,000 TO $9,999	-	299	...	8	...	6	12	1
$10,000 TO $14,999	-	284	...	4	...	3	23	-
$15,000 TO $24,999	-	75	...	-	...	-	4	-
$25,000 OR MORE	-	10	...	-	...	-	-	-
MEDIAN	$-	$3 644	...	$2 874	...	$2 643	$4 990	$3 604
MEAN	$-	$4 751	...	$3 661	...	$3 411	$5 989	$3 570
MALE, 15 YEARS AND OVER WITH INCOME	-	1 678	...	50	...	43	72	20
MEDIAN	$-	$4 184	...	$3 007	...	$2 875	$4 962	$3 809
MEAN	$-	$5 268	...	$4 286	...	$3 985	$6 277	$3 963
TRADITIONAL WORK WITH CASH	-	22	...	-	...	-	-	-
MEDIAN	$-	$3 340	...	$-	...	$-	$-	$-
MEAN	$-	$4 031	...	$-	...	$-	$-	$-
FEMALE, 15 YEARS AND OVER WITH INCOME	-	1 410	...	29	...	23	53	15
MEDIAN	$-	$2 922	...	$2 683	...	$2 333	$5 023	$2 600
MEAN	$-	$4 137	...	$2 580	...	$2 335	$5 596	$3 065
TRADITIONAL WORK WITH CASH	-	12	...	-	...	-	-	-
MEDIAN	$-	$1 390	...	$-	...	$-	$-	$-
MEAN	$-	$1 542	...	$-	...	$-	$-	$-

ABLE 28. INCOME CHARACTERISTICS IN 1979 OF AMERICAN INDIANS, ESKIMOS, AND ALEUTS FOR IDENTIFIED RESERVATIONS: 1980 - CON.

(INCLUDES AMERICAN INDIANS, ESKIMOS, AND ALEUTS IN HOUSEHOLDS WITH ONE OR MORE AMERICAN INDIAN, ESKIMO, OR ALEUT PERSONS. DATA ARE ESTIMATES BASED ON A SAMPLE; SEE INTRODUCTION. FOR MEANING OF SYMBOLS, SEE INTRODUCTION. FOR DEFINITION OF TERMS, SEE APPENDIXES A AND B)

IDENTIFIED RESERVATIONS	HANNAHVILLE COMMUNITY, MICH.	HASSANA-MISCO, MASS.	HAVASUPAI, ARIZ.	HOH, WASH.	HOLLYWOOD, FLA.	HOOPA VALLEY, CALIF.	HOOPA VALLEY EXTENSION, CALIF.	HOPI, ARIZ.
AMERICAN INDIAN, ESKIMO, OR ALEUT HOUSEHOLDER OR SPOUSE								
HOUSEHOLDS	46	1	60	14	125	480	157	1 467
LESS THAN $5,000	12	...	22	4	26	117	43	394
$5,000 TO $7,499	8	...	13	6	7	62	21	161
$7,500 TO $9,999	6	...	5	1	12	54	22	138
$10,000 TO $14,999	12	...	11	1	26	92	28	240
$15,000 TO $19,999	4	...	6	-	21	54	11	153
$20,000 TO $24,999	2	...	2	-	17	44	7	88
$25,000 TO $34,999	2	...	1	2	7	37	4	69
$35,000 OR MORE	-	...	-	-	8	19	-	25
MEDIAN	$8 676	...	$6 549	$6 510	$13 348	$10 301	$6 830	$7 160
MEAN	$9 375	...	$7 851	$9 597	$14 346	$12 678	$7 782	$9 427
FAMILIES	33	...	54	8	104	377	109	1 263
LESS THAN $5,000	3	...	15	2	21	80	30	440
$5,000 TO $7,499	8	...	13	3	11	48	17	156
$7,500 TO $9,999	7	...	6	1	12	44	21	128
$10,000 TO $14,999	7	...	10	1	20	77	24	225
$15,000 TO $19,999	4	...	6	-	14	42	9	145
$20,000 TO $24,999	2	...	2	-	15	38	5	81
$25,000 TO $34,999	2	...	1	-	6	31	3	65
$35,000 OR MORE	-	...	-	-	5	18	-	24
MEDIAN	$9 325	...	$7 151	$6 203	$11 897	$10 887	$8 471	$8 197
MEAN	$10 671	...	$8 488	$6 385	$13 642	$13 411	$8 809	$10 206
MARRIED-COUPLE FAMILIES	20	...	31	5	47	248	82	919
MEDIAN	$9 982	...	$7 539	$7 079	$16 542	$13 250	$9 169	$8 852
MEAN	$12 286	...	$8 656	$7 671	$18 558	$15 904	$9 637	$10 904
AMERICAN INDIAN, ESKIMO, OR ALEUT HOUSEHOLDER								
HOUSEHOLDS	46	1	60	14	117	438	133	1 461
LESS THAN $5,000	12	...	22	4	26	114	53	394
$5,000 TO $7,499	8	...	13	6	7	55	21	161
$7,500 TO $9,999	6	...	5	1	12	54	20	138
$10,000 TO $14,999	12	...	11	1	22	80	22	238
$15,000 TO $19,999	4	...	6	-	21	48	7	152
$20,000 TO $24,999	2	...	2	-	14	39	5	88
$25,000 TO $34,999	2	...	1	2	7	32	4	66
$35,000 OR MORE	-	...	-	-	8	17	-	25
MEDIAN	$8 676	...	$6 549	$6 510	$12 658	$9 805	$6 536	$7 116
MEAN	$9 375	...	$7 851	$9 597	$14 340	$12 291	$7 627	$9 387
FAMILIES	33	...	54	8	96	335	84	1 257
LESS THAN $5,000	3	...	15	2	21	76	20	440
$5,000 TO $7,499	8	...	13	3	11	42	17	156
$7,500 TO $9,999	7	...	6	1	12	44	18	128
$10,000 TO $14,999	7	...	10	1	15	65	18	223
$15,000 TO $19,999	4	...	6	-	14	36	5	144
$20,000 TO $24,999	2	...	2	-	11	32	3	81
$25,000 TO $34,999	2	...	1	-	6	26	3	62
$35,000 OR MORE	-	...	-	-	5	15	-	24
MEDIAN	$9 325	...	$7 151	$6 203	$10 933	$10 341	$8 267	$8 141
MEAN	$10 671	...	$8 488	$6 385	$13 312	$13 002	$8 858	$10 163
MARRIED-COUPLE FAMILIES	20	...	31	5	38	206	58	914
MEDIAN	$9 982	...	$7 539	$7 079	$16 730	$12 650	$8 982	$8 771
MEAN	$12 286	...	$8 656	$7 671	$18 806	$15 750	$10 055	$10 849
FEMALE HOUSEHOLDER, NO HUSBAND PRESENT	9	...	11	3	41	96	23	281
MEDIAN	$6 372	...	$8 213	$5 326	$7 719	$6 026	$6 254	$5 961
MEAN	$7 201	...	$9 276	$5 950	$9 152	$7 580	$6 126	$7 452
PERSONS								
PERSONS 15 YEARS AND OVER	108	...	179	27	250	956	280	4 398
LESS THAN $2,000	18	...	41	4	43	171	61	907
$2,000 TO $2,999	12	...	23	-	25	61	29	372
$3,000 TO $4,999	20	...	22	5	24	139	49	363
$5,000 TO $7,999	23	...	26	6	40	145	37	480
$8,000 TO $9,999	10	...	8	1	32	59	19	180
$10,000 TO $14,999	5	...	7	-	29	97	13	272
$15,000 TO $24,999	2	...	-	-	17	72	12	139
$25,000 OR MORE	-	...	-	1	9	19	-	18
MEDIAN	$4 563	...	$2 945	$4 856	$5 852	$5 216	$3 683	$3 464
MEAN	$5 097	...	$3 774	$5 482	$7 628	$7 050	$4 692	$5 058
MALE, 15 YEARS AND OVER WITH INCOME	56	...	64	12	94	403	120	1 420
MEDIAN	$4 746	...	$2 564	$5 141	$5 840	$7 193	$4 418	$3 964
MEAN	$5 198	...	$3 617	$6 641	$9 408	$8 989	$5 527	$5 797
TRADITIONAL WORK WITH CASH	-	...	-	-	-	1	-	68
MEDIAN	$-	...	$-	$-	$-	$3 500	$-	$3 058
MEAN	$-	...	$-	$-	$-	$3 500	$-	$3 679
FEMALE, 15 YEARS AND OVER WITH INCOME	34	...	63	6	123	360	101	1 312
MEDIAN	$3 891	...	$3 479	$3 622	$5 870	$4 106	$3 248	$2 929
MEAN	$4 933	...	$3 934	$3 401	$6 264	$4 882	$3 699	$4 258
TRADITIONAL WORK WITH CASH	-	...	1	-	11	5	-	94
MEDIAN	$-	...	$3 500	$-	$1 653	$3 092	$-	$2 110
MEAN	$-	...	$3 500	$-	$1 656	$3 247	$-	$2 423

TABLE 28. INCOME CHARACTERISTICS IN 1979 OF AMERICAN INDIANS, ESKIMOS, AND ALEUTS FOR IDENTIFIED RESERVATIONS: 1980 - CON.

(INCLUDES AMERICAN INDIANS, ESKIMOS, AND ALEUTS IN HOUSEHOLDS WITH ONE OR MORE AMERICAN INDIAN, ESKIMO, OR ALEUT PERSONS. DATA ARE ESTIMATES BASED ON A SAMPLE; SEE INTRODUCTION. FOR MEANING OF SYMBOLS, SEE INTRODUCTION. FOR DEFINITION OF TERMS, SEE APPENDIXES A AND B)

IDENTIFIED RESERVATIONS	HOPLAND RANCHERIA, CALIF.	HUALAPAI, ARIZ.	IMAJA-COSNIT, CALIF.	INDIAN TOWNSHIP, MAINE	IOWA, KANS.-NEBR.			ISABELLA, MICH.
					TOTAL	KANSAS	NEBRASKA	
AMERICAN INDIAN, ESKIMO, OR ALEUT HOUSEHOLDER OR SPOUSE								
HOUSEHOLDS	-	161	-	91	11	9	2	134
LESS THAN $5,000	-	33	-	35	2	...	...	30
$5,000 TO $7,499	-	14	-	12	-	...	...	21
$7,500 TO $9,999	-	11	-	14	5	...	...	12
$10,000 TO $14,999	-	33	-	19	-	...	...	24
$15,000 TO $19,999	-	20	-	5	2	...	...	15
$20,000 TO $24,999	-	18	-	4	2	...	...	19
$25,000 TO $34,999	-	23	-	3	-	...	...	10
$35,000 OR MORE	-	7	-	-	-	...	...	2
MEDIAN	$-	$13 119	$-	$7 296	$9 302	...	...	$10 594
MEAN	$-	$14 676	$-	$8 120	$11 245	...	...	$12 650
FAMILIES	-	147	-	77	11	...	...	120
LESS THAN $5,000	-	23	-	27	2	...	...	23
$5,000 TO $7,499	-	15	-	10	-	...	...	22
$7,500 TO $9,999	-	11	-	13	5	...	...	12
$10,000 TO $14,999	-	32	-	16	-	...	...	25
$15,000 TO $19,999	-	19	-	5	2	...	...	14
$20,000 TO $24,999	-	19	-	4	2	...	...	12
$25,000 TO $34,999	-	21	-	1	-	...	...	9
$35,000 OR MORE	-	7	-	-	-	...	...	2
MEDIAN	$-	$13 840	$-	$7 740	$9 302	...	...	$10 304
MEAN	$-	$15 389	$-	$8 355	$11 245	...	...	$12 383
MARRIED-COUPLE FAMILIES	-	106	-	46	11	...	...	68
MEDIAN	$-	$17 156	$-	$8 757	$9 302	...	...	$13 294
MEAN	$-	$17 407	$-	$9 476	$11 245	...	...	$15 217
AMERICAN INDIAN, ESKIMO, OR ALEUT HOUSEHOLDER								
HOUSEHOLDS	-	159	-	87	6	5	1	110
LESS THAN $5,000	-	33	-	35	...	...	...	26
$5,000 TO $7,499	-	16	-	12	...	...	...	18
$7,500 TO $9,999	-	11	-	13	...	...	...	11
$10,000 TO $14,999	-	32	-	16	...	...	...	22
$15,000 TO $19,999	-	20	-	4	...	...	...	13
$20,000 TO $24,999	-	18	-	4	...	...	...	18
$25,000 TO $34,999	-	22	-	3	...	...	...	8
$35,000 OR MORE	-	7	-	-	...	...	...	2
MEDIAN	$-	$13 125	$-	$6 822	...	...	...	$10 776
MEAN	$-	$14 616	$-	$7 912	...	...	...	$12 721
FAMILIES	-	145	-	72	...	...	...	104
LESS THAN $5,000	-	23	-	27	...	...	...	19
$5,000 TO $7,499	-	15	-	10	...	...	...	20
$7,500 TO $9,999	-	11	-	12	...	...	...	11
$10,000 TO $14,999	-	31	-	14	...	...	...	23
$15,000 TO $19,999	-	19	-	4	...	...	...	12
$20,000 TO $24,999	-	19	-	4	...	...	...	11
$25,000 TO $34,999	-	20	-	1	...	...	...	7
$35,000 OR MORE	-	7	-	-	...	...	...	2
MEDIAN	$-	$13 846	$-	$7 258	...	...	...	$10 407
MEAN	$-	$15 334	$-	$8 121	...	...	...	$12 423
MARRIED-COUPLE FAMILIES	-	104	-	42	...	...	...	52
MEDIAN	$-	$17 170	$-	$8 164	...	...	...	$15 102
MEAN	$-	$17 369	$-	$9 190	...	...	...	$16 169
FEMALE HOUSEHOLDER, NO HUSBAND PRESENT	-	32	-	20	...	...	...	46
MEDIAN	$-	$8 787	$-	$5 647	...	...	...	$6 802
MEAN	$-	$10 885	$-	$5 750	...	...	...	$7 725
PERSONS								
PERSONS 15 YEARS AND OVER	-	521	-	199	18	...	...	317
LESS THAN $2,000	-	89	-	45	5	...	...	68
$2,000 TO $2,999	-	46	-	20	-	...	...	46
$3,000 TO $4,999	-	75	-	27	-	...	...	34
$5,000 TO $7,999	-	64	-	23	8	...	...	58
$8,000 TO $9,999	-	34	-	9	-	...	...	24
$10,000 TO $14,999	-	45	-	9	2	...	...	23
$15,000 TO $24,999	-	29	-	9	1	...	...	17
$25,000 OR MORE	-	4	-	-	-	...	...	-
MEDIAN	$-	$4 504	$-	$3 340	$6 441	...	...	$4 080
MEAN	$-	$5 920	$-	$4 572	$6 568	...	...	$5 238
MALE, 15 YEARS AND OVER WITH INCOME	-	197	-	83	8	...	...	135
MEDIAN	$-	$4 955	$-	$4 127	$7 721	...	...	$4 033
MEAN	$-	$7 027	$-	$5 316	$9 624	...	...	$5 853
TRADITIONAL WORK WITH CASH	-	1	-	-	-	...	...	5
MEDIAN	$-	$8 500	$-	$-	$-	...	...	$2 729
MEAN	$-	$8 000	$-	$-	$-	...	...	$2 833
FEMALE, 15 YEARS AND OVER WITH INCOME	-	188	-	57	8	...	...	135
MEDIAN	$-	$4 214	$-	$2 855	$1 860	...	...	$4 091
MEAN	$-	$4 757	$-	$3 491	$3 513	...	...	$4 621
TRADITIONAL WORK WITH CASH	-	-	-	-	-	...	...	5
MEDIAN	$-	$-	$-	$-	$-	...	...	$5 077
MEAN	$-	$-	$-	$-	$-	...	...	$3 691

TABLE 28. INCOME CHARACTERISTICS IN 1979 OF AMERICAN INDIANS, ESKIMOS, AND ALEUTS FOR IDENTIFIED RESERVATIONS: 1980 - CON.

(INCLUDES AMERICAN INDIANS, ESKIMOS, AND ALEUTS IN HOUSEHOLDS WITH ONE OR MORE AMERICAN INDIAN, ESKIMO, OR ALEUT PERSONS. DATA ARE ESTIMATES BASED ON A SAMPLE; SEE INTRODUCTION. FOR MEANING OF SYMBOLS, SEE INTRODUCTION. FOR DEFINITION OF TERMS, SEE APPENDIXES A AND B)

IDENTIFIED RESERVATIONS	ISLETA PUEBLO, N.MEX.	JACKSON RANCHERIA, CALIF.	JEMEZ PUEBLO, N.MEX.	JICARILLA APACHE, N.MEX.	KAIBAB, ARIZ.	KALISPEL, WASH.	KICKAPOO, KANSAS	KOOTENAI, IDAHO
AMERICAN INDIAN, ESKIMO, OR ALEUT HOUSEHOLDER OR SPOUSE								
HOUSEHOLDS	702	5	302	431	25	21	105	-
LESS THAN $5,000	176	...	90	118	6	3	19	-
$5,000 TO $7,499	75	...	37	51	5	4	18	-
$7,500 TO $9,999	59	...	34	46	2	1	11	-
$10,000 TO $14,999	139	...	44	79	6	5	26	-
$15,000 TO $19,999	102	...	33	63	3	3	17	-
$20,000 TO $24,999	44	...	18	58	2	3	6	-
$25,000 TO $34,999	67	...	21	30	-	-	7	-
$35,000 OR MORE	19	...	5	5	1	2	1	-
MEDIAN	$11 043	...	$9 275	$9 999	$9 960	$12 083	$10 853	$-
MEAN	$12 964	...	$11 227	$11 369	$11 595	$15 907	$11 792	$-
FAMILIES	586	...	276	351	20	17	93	-
LESS THAN $5,000	106	...	70	58	3	1	12	-
$5,000 TO $7,499	62	...	35	41	3	1	17	-
$7,500 TO $9,999	54	...	31	48	2	4	8	-
$10,000 TO $14,999	123	...	63	79	5	3	28	-
$15,000 TO $19,999	97	...	33	57	3	3	17	-
$20,000 TO $24,999	65	...	18	33	2	3	2	-
$25,000 TO $34,999	65	...	21	28	1	1	7	-
$35,000 OR MORE	18	...	5	5	-	1	1	-
MEDIAN	$12 157	...	$10 150	$11 703	$10 001	$14 375	$11 478	$-
MEAN	$14 370	...	$11 971	$12 895	$12 159	$15 008	$12 495	$-
MARRIED-COUPLE FAMILIES	404	...	176	235	15	11	64	-
MEDIAN	$15 144	...	$11 445	$13 622	$11 250	$18 750	$12 222	$-
MEAN	$16 705	...	$13 808	$14 528	$13 204	$18 828	$13 924	$-
AMERICAN INDIAN, ESKIMO, OR ALEUT HOUSEHOLDER								
HOUSEHOLDS	669	5	302	416	25	18	95	-
LESS THAN $5,000	173	...	90	118	6	3	19	-
$5,000 TO $7,499	73	...	37	47	5	4	16	-
$7,500 TO $9,999	58	...	34	46	2	1	11	-
$10,000 TO $14,999	134	...	44	75	6	3	26	-
$15,000 TO $19,999	94	...	33	62	3	3	10	-
$20,000 TO $24,999	60	...	18	37	2	3	6	-
$25,000 TO $34,999	59	...	21	29	-	1	7	-
$35,000 OR MORE	18	...	5	2	1	1	1	-
MEDIAN	$10 832	...	$9 275	$9 844	$9 960	$11 250	$10 412	$-
MEAN	$12 695	...	$11 227	$11 098	$11 595	$12 604	$11 513	$-
FAMILIES	553	...	276	336	20	14	83	-
LESS THAN $5,000	102	...	70	58	5	3	12	-
$5,000 TO $7,499	60	...	35	37	3	1	15	-
$7,500 TO $9,999	53	...	31	48	2	1	8	-
$10,000 TO $14,999	118	...	63	76	5	2	28	-
$15,000 TO $19,999	89	...	33	55	3	3	10	-
$20,000 TO $24,999	59	...	18	34	2	3	2	-
$25,000 TO $34,999	56	...	21	26	1	-	7	-
$35,000 OR MORE	17	...	5	2	-	1	1	-
MEDIAN	$11 934	...	$10 150	$11 591	$10 001	$15 000	$11 109	$-
MEAN	$14 140	...	$11 971	$12 628	$12 159	$14 285	$12 252	$-
MARRIED-COUPLE FAMILIES	371	...	176	220	15	8	55	-
MEDIAN	$14 724	...	$11 445	$13 552	$11 250	$20 000	$11 639	$-
MEAN	$16 572	...	$13 808	$14 230	$13 204	$18 992	$13 805	$-
FEMALE HOUSEHOLDER, NO HUSBAND PRESENT	138	...	73	93	5	6	24	-
MEDIAN	$7 972	...	$6 468	$7 848	$3 750	$7 500	$9 991	$-
MEAN	$8 891	...	$7 527	$8 987	$9 380	$8 006	$8 980	$-
PERSONS								
PERSONS 15 YEARS AND OVER	1 570	...	951	1 035	58	59	232	-
LESS THAN $2,000	249	...	235	265	9	19	42	-
$2,000 TO $2,999	126	...	100	70	14	7	16	-
$3,000 TO $4,999	115	...	83	99	8	7	49	-
$5,000 TO $7,999	220	...	125	173	11	6	36	-
$8,000 TO $9,999	118	...	58	100	1	1	26	-
$10,000 TO $14,999	226	...	62	84	8	9	26	-
$15,000 TO $24,999	99	...	25	53	3	2	3	-
$25,000 OR MORE	21	...	4	3	-	-	-	-
MEDIAN	$6 190	...	$3 258	$4 783	$3 645	$2 929	$4 624	$-
MEAN	$7 240	...	$4 942	$5 436	$5 153	$4 878	$5 472	$-
MALE, 15 YEARS AND OVER WITH INCOME	638	...	364	445	30	28	109	-
MEDIAN	$7 403	...	$4 342	$5 012	$5 802	$5 250	$5 286	$-
MEAN	$8 209	...	$5 496	$5 998	$6 648	$6 566	$6 229	$-
TRADITIONAL WORK WITH CASH	8	...	2	1	-	-	4	-
MEDIAN	$4 136	...	$2 044	$7 500	$-	$-	$1 841	$-
MEAN	$4 552	...	$1 878	$7 500	$-	$-	$3 672	$-
FEMALE, 15 YEARS AND OVER WITH INCOME	537	...	327	401	24	23	89	-
MEDIAN	$5 157	...	$2 652	$4 576	$2 433	$1 938	$4 087	$-
MEAN	$6 088	...	$4 326	$4 812	$3 318	$2 823	$4 550	$-
TRADITIONAL WORK WITH CASH	7	...	16	3	-	-	2	-
MEDIAN	$1 483	...	$1000-	$5 148	$-	$-	$1 500	$-
MEAN	$2 389	...	$2 303	$3 402	$-	$-	$1 600	$-

TABLE 28. INCOME CHARACTERISTICS IN 1979 OF AMERICAN INDIANS, ESKIMOS, AND ALEUTS FOR IDENTIFIED RESERVATIONS: 1980 — CON.

(INCLUDES AMERICAN INDIANS, ESKIMOS, AND ALEUTS IN HOUSEHOLDS WITH ONE OR MORE AMERICAN INDIAN, ESKIMO, OR ALEUT PERSONS. DATA ARE ESTIMATES BASED ON A SAMPLE; SEE INTRODUCTION. FOR MEANING OF SYMBOLS, SEE INTRODUCTION. FOR DEFINITION OF TERMS, SEE APPENDIXES A AND B)

IDENTIFIED RESERVATIONS	LAC COURTE OREILLES, WIS.	LAC DU FLAMBEAU, WIS.	LAGUNA PUEBLO, N.MEX.	LA JOLLA, CALIF.	L'ANSE, MICH.	LA POSTA, CALIF.	LAS VEGAS COLONY, NEV.	LAYTONVILLE RANCHERIA, CALIF.
AMERICAN INDIAN, ESKIMO, OR ALEUT HOUSEHOLDER OR SPOUSE								
HOUSEHOLDS	307	275	960	43	189	1	25	23
LESS THAN $5,000	39	49	158	11	38	...	4	9
$5,000 TO $7,499	61	38	63	8	23	...	1	4
$7,500 TO $9,999	56	32	78	6	14	...	1	1
$10,000 TO $14,999	87	54	156	10	35	...	4	1
$15,000 TO $19,999	34	33	183	4	28	...	-	3
$20,000 TO $24,999	11	16	113	1	23	...	4	1
$25,000 TO $34,999	15	9	151	1	20	...	6	3
$35,000 OR MORE	3	4	57	1	8	...	1	1
MEDIAN	$9 832	$9 890	$15 622	$8 566	$12 181	...	$12 228	$7 500
MEAN	$10 952	$11 014	$16 569	$12 325	$14 471	...	$17 776	$12 186
FAMILIES	275	228	828	32	157	...	21	20
LESS THAN $5,000	35	51	77	7	19	...	4	4
$5,000 TO $7,499	58	33	52	3	17	...	1	4
$7,500 TO $9,999	46	24	71	4	13	...	1	1
$10,000 TO $14,999	75	50	146	9	37	...	4	3
$15,000 TO $19,999	32	43	171	4	25	...	1	3
$20,000 TO $24,999	11	14	110	1	19	...	3	1
$25,000 TO $34,999	15	9	148	1	20	...	5	3
$35,000 OR MORE	3	4	53	1	7	...	1	1
MEDIAN	$9 929	$10 363	$16 755	$10 660	$13 627	...	$15 308	$12 500
MEAN	$11 061	$11 439	$17 828	$14 412	$15 801	...	$18 362	$14 138
MARRIED-COUPLE FAMILIES	146	121	602	22	120	...	11	13
MEDIAN	$12 324	$14 429	$18 352	$13 195	$14 146	...	$12 429	$13 750
MEAN	$13 375	$14 927	$19 405	$18 500	$16 489	...	$22 905	$14 793
AMERICAN INDIAN, ESKIMO, OR ALEUT HOUSEHOLDER								
HOUSEHOLDS	290	264	962	42	149	1	22	26
LESS THAN $5,000	36	49	135	11	29	...	6	9
$5,000 TO $7,499	61	38	61	8	22	...	1	4
$7,500 TO $9,999	51	32	76	6	13	...	1	1
$10,000 TO $14,999	84	52	154	9	21	...	4	3
$15,000 TO $19,999	31	46	177	4	22	...	-	4
$20,000 TO $24,999	9	15	113	1	17	...	4	1
$25,000 TO $34,999	15	9	147	1	18	...	4	3
$35,000 OR MORE	3	4	57	1	8	...	1	1
MEDIAN	$9 845	$9 463	$15 606	$8 308	$11 750	...	$11 410	$7 500
MEAN	$10 972	$10 828	$16 584	$12 275	$14 934	...	$16 120	$12 186
FAMILIES	258	217	810	30	116	...	18	20
LESS THAN $5,000	32	51	73	7	10	...	4	4
$5,000 TO $7,499	55	33	50	3	14	...	1	4
$7,500 TO $9,999	43	24	69	4	11	...	1	1
$10,000 TO $14,999	72	48	144	8	23	...	4	3
$15,000 TO $19,999	30	35	165	4	20	...	1	3
$20,000 TO $24,999	9	13	110	1	13	...	3	1
$25,000 TO $34,999	15	9	144	1	18	...	3	3
$35,000 OR MORE	3	4	53	1	7	...	1	1
MEDIAN	$9 962	$10 051	$16 782	$10 349	$14 389	...	$11 771	$12 500
MEAN	$11 132	$11 233	$17 873	$14 424	$16 856	...	$16 469	$14 138
MARRIED-COUPLE FAMILIES	129	110	584	21	80	...	8	13
MEDIAN	$12 414	$13 272	$18 486	$13 002	$16 065	...	$11 611	$13 750
MEAN	$13 820	$14 863	$19 515	$18 743	$18 370	...	$20 190	$14 793
FEMALE HOUSEHOLDER, NO HUSBAND PRESENT	99	79	182	8	30	...	9	6
MEDIAN	$7 619	$7 565	$10 848	$3 775	$11 014	...	$6 515	$6 667
MEAN	$8 123	$7 769	$12 715	$4 280	$11 422	...	$12 292	$7 927
PERSONS								
PERSONS 15 YEARS AND OVER	709	669	2 364	74	350	...	66	69
LESS THAN $2,000	129	141	420	16	60	...	18	22
$2,000 TO $2,999	107	51	112	2	27	...	1	4
$3,000 TO $4,999	142	97	206	11	59	...	6	10
$5,000 TO $7,499	130	144	262	14	40	...	12	6
$7,500 TO $9,999	54	59	175	8	31	...	4	4
$10,000 TO $14,999	51	44	329	8	54	...	7	2
$15,000 TO $24,999	20	14	349	5	20	...	4	9
$25,000 OR MORE	-	4	22	1	8	...	1	-
MEDIAN	$3 794	$4 728	$7 344	$5 549	$5 303	...	$5 541	$3 625
MEAN	$4 869	$5 197	$8 317	$7 788	$7 188	...	$6 618	$5 316
MALE, 15 YEARS AND OVER WITH INCOME	329	255	1 003	35	172	...	21	29
MEDIAN	$5 858	$4 855	$10 712	$7 535	$7 262	...	$6 470	$5 500
MEAN	$5 222	$5 853	$10 648	$7 649	$8 697	...	$8 758	$7 855
TRADITIONAL WORK WITH CASH	1	3	13	-	3	...	-	-
MEDIAN	$1000-	$5 500	$4 836	$-	$3 928	...	$-	$-
MEAN	$70	$5 000	$5 976	$-	$3 923	...	$-	$-
FEMALE, 15 YEARS AND OVER WITH INCOME	303	298	873	30	127	...	34	28
MEDIAN	$3 757	$4 655	$4 325	$3 758	$4 181	...	$4 492	$2 000
MEAN	$4 486	$4 635	$5 640	$7 949	$5 134	...	$5 261	$2 687
TRADITIONAL WORK WITH CASH	-	-	22	1	4	...	-	-
MEDIAN	$-	$-	$1000-	$4 500	$9 478	...	$-	$-
MEAN	$-	$-	$1 686	$4 200	$10 443	...	$-	$-

ABLE 20. INCOME CHARACTERISTICS IN 1979 OF AMERICAN INDIANS, ESKIMOS, AND ALEUTS FOR IDENTIFIED RESERVATIONS: 1980 - CON.

(INCLUDES AMERICAN INDIANS, ESKIMOS, AND ALEUTS IN HOUSEHOLDS WITH ONE OR MORE AMERICAN INDIAN, ESKIMO, OR ALEUT PERSONS. DATA ARE ESTIMATES BASED ON A SAMPLE; SEE INTRODUCTION. FOR MEANING OF SYMBOLS, SEE INTRODUCTION. FOR DEFINITION OF TERMS, SEE APPENDIXES A AND B)

IDENTIFIED RESERVATIONS	LEECH LAKE, MINN.	LIKELY RANCHERIA, CALIF.	LONE PINE RANCHERIA, CALIF.	LOOKOUT RANCHERIA, CALIF.	LOS COYOTES, CALIF.	LOVELOCK COLONY, NEV.	LOWER BRULE, S.DAK.	LOWER ELWHA, WASH.
AMERICAN INDIAN, ESKIMO, OR ALEUT HOUSEHOLDER OR SPOUSE								
HOUSEHOLDS	777	-	56	3	17	37	194	13
LESS THAN $5,000	239	-	11	***	10	18	40	2
$5,000 TO $7,499	139	-	10	***	4	2	32	3
$7,500 TO $9,999	82	-	8	***	1	6	17	1
$10,000 TO $14,999	125	-	10	***	1	2	42	1
$15,000 TO $19,999	79	-	12	***	1	4	25	3
$20,000 TO $24,999	69	-	2	***	-	4	18	2
$25,000 TO $34,999	28	-	2	***	-	2	8	1
$35,000 OR MORE	21	-	-	***	-	-	12	-
MEDIAN	$7 936	$-	$9 591	***	$4 167	$5 922	$11 476	$13 750
MEAN	$10 499	$-	$11 055	***	$5 213	$9 016	$13 212	$12 604
FAMILIES	621	-	45	***	16	25	161	10
LESS THAN $5,000	142	-	9	***	8	7	26	2
$5,000 TO $7,499	115	-	3	***	4	2	27	1
$7,500 TO $9,999	77	-	6	***	1	6	15	-
$10,000 TO $14,999	110	-	10	***	1	2	34	1
$15,000 TO $19,999	74	-	12	***	1	4	23	3
$20,000 TO $24,999	54	-	2	***	-	2	16	2
$25,000 TO $34,999	28	-	2	***	-	2	8	1
$35,000 OR MORE	20	-	-	***	-	-	12	-
MEDIAN	$9 247	$-	$11 391	***	$4 375	$8 957	$12 484	$16 250
MEAN	$11 439	$-	$12 104	***	$5 360	$10 803	$14 341	$13 844
MARRIED-COUPLE FAMILIES	385	-	27	***	11	17	99	6
MEDIAN	$12 101	$-	$12 783	***	$3 750	$8 698	$16 021	$20 000
MEAN	$13 875	$-	$13 698	***	$5 543	$10 400	$17 806	$19 541
AMERICAN INDIAN, ESKIMO, OR ALEUT HOUSEHOLDER								
HOUSEHOLDS	715	-	51	3	17	35	183	13
LESS THAN $5,000	224	-	11	***	10	16	40	2
$5,000 TO $7,499	131	-	10	***	4	2	29	3
$7,500 TO $9,999	74	-	7	***	1	6	17	1
$10,000 TO $14,999	112	-	10	***	1	2	41	1
$15,000 TO $19,999	71	-	8	***	1	4	25	3
$20,000 TO $24,999	59	-	2	***	-	4	15	2
$25,000 TO $34,999	27	-	2	***	-	2	7	1
$35,000 OR MORE	15	-	-	***	-	-	8	-
MEDIAN	$7 517	$-	$9 117	***	$4 167	$7 328	$10 921	$13 750
MEAN	$10 098	$-	$10 690	***	$5 213	$9 324	$12 503	$12 604
FAMILIES	559	-	40	***	16	23	150	10
LESS THAN $5,000	133	-	9	***	8	5	26	2
$5,000 TO $7,499	106	-	3	***	4	2	25	1
$7,500 TO $9,999	69	-	3	***	1	6	15	-
$10,000 TO $14,999	98	-	10	***	1	2	33	1
$15,000 TO $19,999	68	-	8	***	1	4	23	3
$20,000 TO $24,999	44	-	2	***	-	2	13	2
$25,000 TO $34,999	27	-	2	***	-	2	7	1
$35,000 OR MORE	14	-	-	***	-	-	8	-
MEDIAN	$8 950	$-	$11 003	***	$4 375	$9 428	$11 932	$16 250
MEAN	$11 031	$-	$11 759	***	$5 360	$11 440	$13 565	$13 844
MARRIED-COUPLE FAMILIES	323	-	25	***	11	15	87	6
MEDIAN	$12 197	$-	$11 933	***	$3 750	$9 169	$15 078	$20 000
MEAN	$13 638	$-	$15 420	***	$5 543	$11 310	$16 942	$19 541
FEMALE HOUSEHOLDER, NO HUSBAND PRESENT	187	-	15	***	4	6	54	2
MEDIAN	$5 899	$-	$8 709	***	$6 250	$16 553	$8 332	$2 500
MEAN	$7 308	$-	$8 783	***	$6 430	$13 728	$8 829	$1 500
PERSONS								
PERSONS 15 YEARS AND OVER	1 687	-	106	***	32	70	463	29
LESS THAN $2,000	309	-	22	***	10	11	132	2
$2,000 TO $2,999	170	-	12	***	5	11	36	3
$3,000 TO $4,999	284	-	27	***	5	9	75	3
$5,000 TO $7,999	249	-	13	***	-	18	64	4
$8,000 TO $9,999	94	-	5	***	1	6	28	1
$10,000 TO $14,999	122	-	6	***	1	4	52	7
$15,000 TO $24,999	77	-	3	***	1	1	16	1
$25,000 OR MORE	9	-	1	***	-	-	8	-
MEDIAN	$4 190	$-	$3 845	***	$2 287	$4 408	$3 903	$6 625
MEAN	$5 440	$-	$4 911	***	$3 460	$5 027	$5 707	$7 245
MALE, 15 YEARS AND OVER WITH INCOME	667	-	38	***	12	32	193	14
MEDIAN	$4 615	$-	$4 670	***	$2 012	$6 652	$3 695	$6 750
MEAN	$6 102	$-	$6 713	***	$3 842	$7 088	$6 503	$7 969
TRADITIONAL WORK WITH CASH	2	-	-	***	-	-	4	-
MEDIAN	$2 983	$-	$-	***	$-	$-	$50000+	$-
MEAN	$2 992	$-	$-	***	$-	$-	$41 682	$-
FEMALE, 15 YEARS AND OVER WITH INCOME	645	-	52	***	12	28	218	7
MEDIAN	$3 862	$-	$3 257	***	$2 575	$2 397	$4 175	$3 500
MEAN	$4 755	$-	$3 582	***	$3 065	$2 698	$5 003	$5 798
TRADITIONAL WORK WITH CASH	4	-	-	***	-	-	4	-
MEDIAN	$1 899	$-	$-	***	$-	$-	$6 500	$-
MEAN	$3 017	$-	$-	***	$-	$-	$6 000	$-

TABLE 20. INCOME CHARACTERISTICS IN 1979 OF AMERICAN INDIANS, ESKIMOS, AND ALEUTS FOR IDENTIFIED RESERVATIONS: 1980 — Con.

(INCLUDES AMERICAN INDIANS, ESKIMOS, AND ALEUTS IN HOUSEHOLDS WITH ONE OR MORE AMERICAN INDIAN, ESKIMO, OR ALEUT HOUSEHOLDER. DATA ARE ESTIMATES BASED ON A SAMPLE; SEE INTRODUCTION. FOR MEANING OF SYMBOLS, SEE INTRODUCTION. FOR DEFINITION OF TERMS, SEE APPENDIX A AND B)

IDENTIFIED RESERVATIONS	LOWER SIOUX COMMUNITY, MINN.	LUMMI, WASH.	SUQUAMISH, WASH.	MANCHESTER RANCHERIA, CALIF.	RAMAIYTA, CALIF.	MARICOPA, ARIZ.	MATTAPONI, VA.	MENOMINEE, WIS.
AMERICAN INDIAN, ESKIMO, OR ALEUT HOUSEHOLDER OR SPOUSE								
HOUSEHOLDS	24	305	269	21	5	48	22	946
LESS THAN $5,000	14	63	37	5	...	19	5	69
$5,000 TO $7,499	4	36	34	1	...	9	2	35
$7,500 TO $9,999	-	21	31	8	...	7	4	72
$10,000 TO $14,999	2	54	55	5	...	21	5	130
$15,000 TO $19,999	4	36	31	-	...	7	1	109
$20,000 TO $24,999	-	23	36	1	...	2	1	91
$25,000 TO $34,999	-	42	27	-	...	3	4	48
$35,000 OR MORE	-	35	18	-	...	-	-	15
MEDIAN	$4 630	$12 286	$12 175	$8 722	...	$9 646	$10 000	$12 476
MEAN	$6 921	$17 305	$15 515	$8 484	...	$9 269	$12 244	$15 011
FAMILIES	20	275	214	16	...	43	21	477
LESS THAN $5,000	10	50	23	1	...	15	4	86
$5,000 TO $7,499	4	32	20	1	...	11	2	79
$7,500 TO $9,999	-	19	25	7	...	8	4	63
$10,000 TO $14,999	2	50	44	3	...	17	5	116
$15,000 TO $19,999	4	32	24	-	...	7	2	81
$20,000 TO $24,999	-	23	32	1	...	2	1	49
$25,000 TO $34,999	-	37	27	-	...	3	3	48
$35,000 OR MORE	-	32	15	-	...	-	-	12
MEDIAN	$5 092	$13 215	$13 432	$9 462	...	$9 261	$10 313	$12 791
MEAN	$7 984	$18 026	$16 694	$10 314	...	$9 450	$11 845	$14 588
MARRIED-COUPLE FAMILIES	11	187	134	10	...	42	19	295
MEDIAN	$10 540	$15 833	$18 603	$10 000	...	$9 745	$9 688	$14 492
MEAN	$10 110	$21 257	$19 832	$11 141	...	$9 928	$11 451	$15 000
AMERICAN INDIAN, ESKIMO, OR ALEUT HOUSEHOLDER								
HOUSEHOLDS	24	295	234	19	5	48	17	930
LESS THAN $5,000	14	61	35	5	...	19	4	69
$5,000 TO $7,499	4	36	32	-	...	9	1	66
$7,500 TO $9,999	-	21	29	8	...	7	1	71
$10,000 TO $14,999	2	52	48	4	...	21	5	117
$15,000 TO $19,999	4	33	25	-	...	7	1	97
$20,000 TO $24,999	-	23	35	1	...	2	1	46
$25,000 TO $34,999	-	39	19	-	...	3	4	30
$35,000 OR MORE	-	31	11	-	...	-	-	13
MEDIAN	$4 630	$12 579	$11 621	$8 722	...	$9 646	$11 563	$12 398
MEAN	$6 921	$16 994	$14 597	$8 479	...	$9 269	$13 927	$13 760
FAMILIES	20	265	178	14	...	43	16	451
LESS THAN $5,000	10	48	23	1	...	15	3	36
$5,000 TO $7,499	4	32	18	-	...	11	1	71
$7,500 TO $9,999	-	19	23	7	...	8	1	62
$10,000 TO $14,999	2	48	39	4	...	17	5	111
$15,000 TO $19,999	4	31	18	-	...	7	2	77
$20,000 TO $24,999	-	23	31	1	...	2	1	45
$25,000 TO $34,999	-	35	19	-	...	3	3	37
$35,000 OR MORE	-	29	8	-	...	-	-	12
MEDIAN	$5 092	$13 086	$12 378	$9 462	...	$9 261	$11 875	$12 733
MEAN	$7 984	$17 706	$15 729	$10 604	...	$9 450	$13 535	$14 146
MARRIED-COUPLE FAMILIES	11	178	98	8	...	42	14	269
MEDIAN	$10 540	$13 726	$18 833	$10 000	...	$9 745	$11 667	$14 536
MEAN	$10 110	$20 962	$19 181	$11 837	...	$9 928	$13 483	$15 905
FEMALE HOUSEHOLDER, NO HUSBAND PRESENT	6	58	50	4	...	14	2	138
MEDIAN	$4 244	$10 459	$9 062	$8 750	...	$8 900	$13 750	$8 490
MEAN	$4 532	$11 883	$9 719	$8 448	...	$8 543	$13 900	$10 529
PERSONS								
PERSONS 15 YEARS AND OVER	49	770	301	40	...	237	46	1 483
LESS THAN $2,000	4	134	99	19	...	38	7	270
$2,000 TO $2,999	13	68	17	1	...	14	6	143
$3,000 TO $4,999	15	89	47	19	...	18	8	291
$5,000 TO $7,999	9	99	82	8	...	33	5	250
$8,000 TO $9,999	-	35	40	2	...	17	2	114
$10,000 TO $14,999	-	74	89	1	...	14	4	173
$15,000 TO $24,999	-	66	48	-	...	1	4	54
$25,000 OR MORE	-	33	13	-	...	-	-	4
MEDIAN	$3 310	$5 239	$6 619	$3 487	...	$4 736	$4 333	$4 450
MEAN	$3 728	$8 250	$8 015	$3 306	...	$4 768	$6 144	$5 572
MALE, 15 YEARS AND OVER WITH INCOME	20	335	216	28	...	76	20	690
MEDIAN	$3 096	$6 530	$7 523	$3 176	...	$5 906	$6 000	$5 680
MEAN	$3 225	$10 703	$9 742	$3 173	...	$5 319	$7 405	$6 415
TRADITIONAL WORK WITH CASH	-	1	1	-	...	-	-	4
MEDIAN	$-	$11 000	$12 272	$-	...	$-	$-	$5 476
MEAN	$-	$10 000	$12 000	$-	...	$-	$-	$6 241
FEMALE, 15 YEARS AND OVER WITH INCOME	21	243	219	22	...	60	18	608
MEDIAN	$3 609	$3 714	$6 168	$3 614	...	$2 983	$2 750	$3 736
MEAN	$4 208	$5 134	$6 298	$3 477	...	$3 814	$4 748	$4 615
TRADITIONAL WORK WITH CASH	-	3	4	-	...	1	-	3
MEDIAN	$-	$1 496	$10000+	$-	...	$10000+	$-	$10000+
MEAN	$-	$1 484	9912	$-	...	945	$-	$3 436

TABLE 28.. INCOME CHARACTERISTICS IN 1979 OF AMERICAN INDIANS, ESKIMOS, AND ALEUTS FOR IDENTIFIED RESERVATIONS: 1980 - CON.

[INCLUDES AMERICAN INDIANS, ESKIMOS, AND ALEUTS IN HOUSEHOLDS WITH ONE OR MORE AMERICAN INDIAN, ESKIMO, OR ALEUT PERSONS. DATA ARE ESTIMATES BASED ON A SAMPLE; SEE INTRODUCTION. FOR MEANING OF SYMBOLS, SEE INTRODUCTION. FOR DEFINITION OF TERMS, SEE APPENDIXES A AND B]

IDENTIFIED RESERVATIONS	MESA GRANDE, CALIF.	MESCALERO APACHE, N.MEX.	MICCOSUKEE, FLA.	MIDDLETOWN RANCHERIA, CALIF.	MILLE LACS, MINN.	MISSISSIPPI CHOCTAW RESERVATION	MOAPA RIVER, NEV.	MONTGOMERY CREEK RANCHERIA, CALIF.
AMERICAN INDIAN, ESKIMO, OR ALEUT HOUSEHOLDER OR SPOUSE								
HOUSEHOLDS	-	448	72	8	-	571	43	1
LESS THAN $5,000	-	137	21	...	-	123	8	...
$5,000 TO $7,499	-	62	6	...	-	71	10	...
$7,500 TO $9,999	-	52	5	...	-	83	6	...
$10,000 TO $14,999	-	86	12	...	-	110	6	...
$15,000 TO $19,999	-	43	9	...	-	99	6	...
$20,000 TO $24,999	-	30	10	...	-	41	4	...
$25,000 TO $34,999	-	15	6	...	-	35	2	...
$35,000 OR MORE	-	3	3	...	-	10	-	...
MEDIAN	0-	$8 696	$11 000	...	0-	$10 353	$9 075	...
MEAN	0-	$9 907	$13 129	...	0-	$11 972	$11 226	...
FAMILIES	-	391	57	...	-	530	40	...
LESS THAN $5,000	-	102	9	...	-	105	9	...
$5,000 TO $7,499	-	53	5	...	-	67	10	...
$7,500 TO $9,999	-	47	6	...	-	81	6	...
$10,000 TO $14,999	-	80	11	...	-	102	3	...
$15,000 TO $19,999	-	64	8	...	-	94	6	...
$20,000 TO $24,999	-	29	10	...	-	40	3	...
$25,000 TO $34,999	-	13	5	...	-	33	2	...
$35,000 OR MORE	-	3	3	...	-	9	-	...
MEDIAN	0-	$9 699	$12 361	...	0-	$10 535	$7 891	...
MEAN	0-	$10 786	$15 305	...	0-	$12 184	$10 573	...
MARRIED-COUPLE FAMILIES	-	267	43	...	-	342	19	...
MEDIAN	0-	$12 273	$16 250	...	0-	$12 352	$12 329	...
MEAN	0-	$12 687	$16 759	...	0-	$13 966	$14 484	...
AMERICAN INDIAN, ESKIMO, OR ALEUT HOUSEHOLDER								
HOUSEHOLDS	-	423	72	8	-	568	41	1
LESS THAN $5,000	-	133	21	...	-	123	8	...
$5,000 TO $7,499	-	57	6	...	-	71	10	...
$7,500 TO $9,999	-	50	5	...	-	83	6	...
$10,000 TO $14,999	-	81	12	...	-	110	5	...
$15,000 TO $19,999	-	57	9	...	-	98	6	...
$20,000 TO $24,999	-	30	10	...	-	41	4	...
$25,000 TO $34,999	-	12	6	...	-	33	1	...
$35,000 OR MORE	-	3	3	...	-	10	-	...
MEDIAN	0-	$8 560	$11 000	...	0-	$10 304	$8 662	...
MEAN	0-	$9 753	$13 129	...	0-	$11 923	$10 776	...
FAMILIES	-	366	57	...	-	527	38	...
LESS THAN $5,000	-	97	9	...	-	103	9	...
$5,000 TO $7,499	-	48	5	...	-	67	10	...
$7,500 TO $9,999	-	45	6	...	-	81	6	...
$10,000 TO $14,999	-	75	11	...	-	102	2	...
$15,000 TO $19,999	-	58	8	...	-	93	6	...
$20,000 TO $24,999	-	29	10	...	-	40	3	...
$25,000 TO $34,999	-	10	5	...	-	32	1	...
$35,000 OR MORE	-	3	3	...	-	9	-	...
MEDIAN	0-	$9 597	$12 361	...	0-	$10 483	$7 485	...
MEAN	0-	$10 669	$15 305	...	0-	$12 132	$10 044	...
MARRIED-COUPLE FAMILIES	-	242	43	...	-	339	17	...
MEDIAN	0-	$12 299	$16 250	...	0-	$12 270	$12 158	...
MEAN	0-	$12 712	$16 759	...	0-	$13 899	$13 765	...
FEMALE HOUSEHOLDER, NO HUSBAND PRESENT	-	103	14	...	-	131	17	...
MEDIAN	0-	$5 281	$10 000	...	0-	$7 418	$6 138	...
MEAN	0-	$6 468	$10 839	...	0-	$8 695	$7 012	...
PERSONS								
PERSONS 15 YEARS AND OVER	-	1 096	172	24	-	1 649	110	...
LESS THAN $2,000	-	269	28	4	-	312	21	...
$2,000 TO $2,999	-	85	9	2	-	147	11	...
$3,000 TO $4,999	-	133	16	3	-	171	18	...
$5,000 TO $7,999	-	180	40	6	-	303	17	...
$8,000 TO $9,999	-	84	28	-	-	156	4	...
$10,000 TO $14,999	-	83	17	-	-	123	7	...
$15,000 TO $24,999	-	18	3	2	-	38	5	...
$25,000 OR MORE	-	3	2	-	-	8	-	...
MEDIAN	0-	$4 161	$6 500	$4 500	0-	$4 975	$3 787	...
MEAN	0-	$4 883	$6 419	$5 030	0-	$5 405	$5 237	...
MALE, 15 YEARS AND OVER WITH INCOME	-	421	72	14	-	621	50	...
MEDIAN	0-	$4 831	$6 571	$4 500	0-	$5 345	$3 776	...
MEAN	0-	$5 629	$6 852	$5 330	0-	$5 997	$5 907	...
TRADITIONAL WORK WITH CASH	-	2	-	-	-	1	-	...
MEDIAN	0-	$5 022	0-	0-	0-	$8 500	0-	...
MEAN	0-	$2 947	0-	0-	0-	$8 000	0-	...
FEMALE, 15 YEARS AND OVER WITH INCOME	-	434	71	3	-	635	34	...
MEDIAN	0-	$3 485	$6 417	$4 500	0-	$4 377	$3 804	...
MEAN	0-	$4 158	$5 980	$3 633	0-	$4 825	$4 254	...
TRADITIONAL WORK WITH CASH	-	-	0	-	-	6	1	...
MEDIAN	0-	0-	$1 333	0-	0-	$1000-$774	$2 500	...
MEAN	0-	0-	$1 931	0-	0-		$2 000	...

TABLE 33. INCOME CHARACTERISTICS IN 1979 OF AMERICAN INDIANS, ESKIMOS, AND ALEUTS FOR IDENTIFIED RESERVATIONS: 1980 — CON.

(INCLUDES AMERICAN INDIANS, ESKIMOS, AND ALEUTS IN HOUSEHOLDS WITH ONE OR MORE AMERICAN INDIAN, ESKIMO, OR ALEUT PERSONS. DATA ARE ESTIMATES BASED ON A SAMPLE; SEE INTRODUCTION. FOR MEANING OF SYMBOLS, SEE INTRODUCTION. FOR DEFINITION OF TERMS, SEE APPENDIXES A AND B)

IDENTIFIED RESERVATIONS	PAGUATE, CALIF.	ROCKLEDGE, MASS.	SANDIA PUEBLO, N.MEX.	NAVAJO, ARIZ.-N.MEX.-UTAH				NEZ PERCE, IDAHO
				TOTAL	ARIZONA	NEW MEXICO	UTAH	
AMERICAN INDIAN, ESKIMO, OR ALEUT HOUSEHOLDS OR SPOUSE								
HOUSEHOLDS								
LESS THAN $5,000	98	73	72	22 203	15 161	6 236	895	452
$5,000 TO $7,499	29	13	18	8 511	6 093	2 091	327	111
$7,500 TO $9,999	17	9	16	2 578	1 732	673	152	60
$10,000 TO $14,999	14	5	6	2 864	1 379	646	99	56
$15,000 TO $19,999	19	13	14	3 020	1 927	950	142	87
$20,000 TO $24,999	10	17	15	2 181	1 409	686	87	69
$25,000 TO $34,999	2	5	4	1 572	1 052	497	62	36
$35,000 OR MORE	6	6	5	1 625	1 112	481	32	44
MEDIAN	2	6	1	742	517	210	14	14
MEAN	$8 142	$12 261	$11 178	$7 569	$7 122	$8 867	$6 988	$10 933
	$10 194	$14 460	$12 430	$10 620	$10 347	$11 472	$9 308	$13 095
FAMILIES								
LESS THAN $5,000	79	44	43	19 933	13 497	5 651	825	370
$5,000 TO $7,499	18	7	5	6 797	4 897	1 625	274	70
$7,500 TO $9,999	13	7	14	2 472	1 688		134	58
$10,000 TO $14,999	14	3	6	1 944	1 236		94	37
$15,000 TO $19,999	17	13	12	2 060	1 788		132	78
$20,000 TO $24,999	8	16	14	2 082	1 350		134	78
$25,000 TO $34,999	2	2	4	1 494	976		77	34
$35,000 OR MORE	6	6	5	1 573	1 073		44	33
MEDIAN	1	6	1	799	497		19	13
MEAN	$8 939	$14 166	$11 334	$8 397	$7 833	$9 490	$7 387	$12 032
	$10 788	$15 512	$12 767	$11 253	$10 974	$12 157	$9 676	$14 237
MARRIED-COUPLE FAMILIES	53	45	42	14 161	9 518	4 002	641	260
MEDIAN	$9 467	$15 529	$12 444	$9 990	$9 527	$11 269	$8 334	$14 417
MEAN	$11 246	$16 448	$14 124	$12 735	$12 525	$13 596	$10 485	$16 486
AMERICAN INDIAN, ESKIMO, OR ALEUT HOUSEHOLDER								
HOUSEHOLDS								
LESS THAN $5,000	91	78	60	22 101	15 018	6 190	893	483
$5,000 TO $7,499	29	13	8	8 483	6 072	2 085	325	108
$7,500 TO $9,999	14	9	12	2 548	1 745	670	132	59
$10,000 TO $14,999	12	5	5	2 860	1 514	644	99	32
$15,000 TO $19,999	17	13	12	2 987	1 911	934	142	76
$20,000 TO $24,999	8	17	13	2 141	1 375	679	87	47
$25,000 TO $34,999	2	5	4	1 546	1 009	495	42	33
$35,000 OR MORE	6	6	5	1 395	1 093	471	31	39
MEDIAN	2	2	1	722	499	209	14	9
MEAN	$8 977	$11 841	$11 682	$7 500	$7 059	$8 811	$6 989	$10 134
	$10 202	$13 200	$13 075	$10 548	$10 257	$11 437	$9 288	$12 325
FAMILIES	71	40	52	19 741	13 354	5 565	822	322
LESS THAN $5,000	18	7	6	6 768	4 876	1 619	273	68
$5,000 TO $7,499	10	7	12	2 462	1 681	632	130	52
$7,500 TO $9,999	12	5	5	1 939	1 282	623	94	23
$10,000 TO $14,999	15	13	10	2 830	1 772	916	142	64
$15,000 TO $19,999	6	10	11	2 843	1 319	646	78	42
$20,000 TO $24,999	2	2	4	1 486	911	475	41	30
$25,000 TO $34,999	6	6	5	1 542	1 055	456	31	36
$35,000 OR MORE	1	2	1	689	478	198	13	8
MEDIAN	$8 947	$12 674	$11 838	$8 325	$7 745	$9 432	$7 389	$11 364
MEAN	$10 771	$14 114	$13 594	$11 179	$10 879	$12 124	$9 635	$13 440
MARRIED-COUPLE FAMILIES	45	41	30	13 970	9 376	3 956	639	232
MEDIAN	$9 602	$15 869	$13 257	$9 890	$9 407	$11 213	$8 337	$13 996
MEAN	$11 434	$16 503	$14 057	$12 650	$12 413	$13 566	$10 462	$15 965
FEMALE HOUSEHOLDER, NO HUSBAND PRESENT	17	10	9	4 806	3 339	1 308	160	91
MEDIAN	$5 456	$11 527	$8 277	$5 503	$4 990	$6 254	$5 177	$5 216
MEAN	$7 481	$11 671	$10 329	$7 224	$6 894	$8 214	$6 022	$7 363
PERSONS								
PERSONS 15 YEARS AND OVER	208	219	128	63 030	42 775	17 489	2 566	940
LESS THAN $2,000	21	48	19	15 424	10 894	3 947	584	192
$2,000 TO $2,999	22	14	7	5 864	3 984	1 645	234	92
$3,000 TO $4,999	34	39	22	5 039	3 144	1 521	364	149
$5,000 TO $7,499	35	17	22	5 662	3 594	1 752	284	115
$7,500 TO $9,999	14	13	18	3 240	2 111	1 030	99	57
$10,000 TO $14,999	16	11	9	4 452	3 012	1 334	104	93
$15,000 TO $24,999	8	16	14	2 739	1 778	879	82	78
$25,000 OR MORE	2	3	1	804	589	200	14	58
MEDIAN	$4 981	$4 082	$5 651	$3 114	$2 919	$3 698	$3 334	$4 437
MEAN	$6 021	$5 750	$7 142	$5 404	$5 301	$5 745	$4 712	$6 322
MALE, 15 YEARS AND OVER WITH INCOME	80	90	67	22 056	14 709	6 391	956	416
MEDIAN	$5 478	$4 619	$7 674	$4 861	$3 736	$4 891	$4 217	$5 231
MEAN	$6 739	$6 955	$8 943	$6 386	$6 412	$7 078	$5 970	$7 519
TRADITIONAL WORK WITH CASH	1	-	-	395	255	126	15	3
MEDIAN	$6 500	$-	$-	$2 526	$2 519	$2 687	$1 471	$1000-
MEAN	$6 000	$-	$-	$3 324	$3 560	$3 422	$1 864	$1 867
FEMALE, 15 YEARS AND OVER WITH INCOME	72	73	43	21 148	14 398	5 959	811	369
MEDIAN	$4 326	$3 006	$4 440	$2 391	$2 483	$2 850	$2 619	$3 778
MEAN	$5 232	$4 269	$4 347	$4 173	$4 167	$4 316	$3 229	$4 974
TRADITIONAL WORK WITH CASH	-	1	1	1 190	776	339	73	4
MEDIAN	$-	$4 500	$2 500	$1 318	$1 305	$1 398	$1 088	$3 304
MEAN	$-	$4 000	$2 000	$1 596	$1 588	$1 567	$1 809	$3 287

TABLE 28. INCOME CHARACTERISTICS IN 1979 OF AMERICAN INDIANS, ESKIMOS, AND ALEUTS FOR IDENTIFIED RESERVATIONS: 1980 — CON.

(INCLUDES AMERICAN INDIANS, ESKIMOS, AND ALEUTS IN HOUSEHOLDS WITH ONE OR MORE AMERICAN INDIAN, ESKIMO, OR ALEUT PERSONS. DATA ARE ESTIMATES BASED ON A SAMPLE; SEE INTRODUCTION. FOR MEANING OF SYMBOLS, SEE INTRODUCTION. FOR DEFINITION OF TERMS, SEE APPENDIXES A AND B)

IDENTIFIED RESERVATIONS					OMAHA, IOWA-NEBR.			
	HIGHWALL, NAVA.	HOOPSACK, WASH.	NORTHERN CHEYENNE, MONT.	OIL SPRINGS, N.Y.	TOTAL	IOWA	NEBRASKA	ONEIDA, WIS.
AMERICAN INDIAN, ESKIMO, OR ALEUT HOUSEHOLDER OR SPOUSE								
HOUSEHOLDS	13	-	733	-	291	-	291	567
LESS THAN $5,000	2	-	240	-	80	-	80	156
$5,000 TO $7,499	5	-	103	-	43	-	43	82
$7,500 TO $9,999	2	-	69	-	46	-	46	56
$10,000 TO $14,999	1	-	122	-	55	-	55	84
$15,000 TO $19,999	-	-	86	-	42	-	42	69
$20,000 TO $24,999	1	-	60	-	14	-	14	53
$25,000 TO $34,999	1	-	48	-	7	-	7	42
$35,000 OR MORE	-	-	26	-	6	-	6	24
MEDIAN	$7 000	$-	$8 742	$-	$8 749	$-	$8 749	$9 517
MEAN	$10 698	$-	$10 962	$-	$10 034	$-	$10 034	$12 326
FAMILIES	11	-	645	-	246	-	246	449
LESS THAN $5,000	2	-	179	-	55	-	55	80
$5,000 TO $7,499	5	-	93	-	37	-	37	66
$7,500 TO $9,999	1	-	58	-	44	-	44	54
$10,000 TO $14,999	1	-	105	-	48	-	48	71
$15,000 TO $19,999	-	-	82	-	37	-	37	65
$20,000 TO $24,999	-	-	59	-	14	-	14	48
$25,000 TO $34,999	1	-	47	-	4	-	4	41
$35,000 OR MORE	-	-	22	-	6	-	6	23
MEDIAN	$6 500	$-	$9 699	$-	$9 213	$-	$9 213	$11 383
MEAN	$9 234	$-	$11 729	$-	$10 518	$-	$10 518	$13 859
MARRIED-COUPLE FAMILIES	7	-	439	-	130	-	130	332
MEDIAN	$7 500	$-	$12 526	$-	$11 719	$-	$11 719	$14 177
MEAN	$12 107	$-	$13 839	$-	$13 031	$-	$13 031	$15 708
AMERICAN INDIAN, ESKIMO, OR ALEUT HOUSEHOLDER								
HOUSEHOLDS	12	-	721	-	284	-	284	503
LESS THAN $5,000	1	-	234	-	79	-	79	148
$5,000 TO $7,499	5	-	96	-	43	-	43	75
$7,500 TO $9,999	2	-	65	-	46	-	46	52
$10,000 TO $14,999	1	-	121	-	49	-	49	74
$15,000 TO $19,999	-	-	82	-	41	-	41	62
$20,000 TO $24,999	1	-	55	-	13	-	13	40
$25,000 TO $34,999	1	-	43	-	7	-	7	30
$35,000 OR MORE	-	-	26	-	6	-	6	23
MEDIAN	$7 250	$-	$8 697	$-	$8 609	$-	$8 609	$8 909
MEAN	$11 280	$-	$10 939	$-	$9 948	$-	$9 948	$11 896
FAMILIES	10	-	613	-	239	-	239	387
LESS THAN $5,000	1	-	172	-	54	-	54	72
$5,000 TO $7,499	5	-	86	-	37	-	37	59
$7,500 TO $9,999	1	-	54	-	44	-	44	50
$10,000 TO $14,999	1	-	104	-	44	-	44	62
$15,000 TO $19,999	-	-	78	-	36	-	36	58
$20,000 TO $24,999	-	-	54	-	13	-	13	35
$25,000 TO $34,999	1	-	42	-	4	-	4	29
$35,000 OR MORE	-	-	22	-	6	-	6	22
MEDIAN	$6 750	$-	$9 717	$-	$9 070	$-	$9 070	$10 775
MEAN	$9 783	$-	$11 625	$-	$10 431	$-	$10 431	$13 549
MARRIED-COUPLE FAMILIES	5	-	407	-	122	-	122	271
MEDIAN	$8 750	$-	$12 449	$-	$11 260	$-	$11 260	$13 652
MEAN	$13 669	$-	$13 849	$-	$13 021	$-	$13 021	$15 672
FEMALE HOUSEHOLDER, NO HUSBAND PRESENT	3	-	172	-	97	-	97	88
MEDIAN	$5 625	$-	$5 535	$-	$7 261	$-	$7 261	$6 530
MEAN	$4 834	$-	$6 537	$-	$7 384	$-	$7 384	$7 559
PERSONS								
PERSONS 15 YEARS AND OVER	32	-	1 793	-	748	-	748	1 187
LESS THAN $2,000	12	-	373	-	147	-	147	214
$2,000 TO $2,999	2	-	134	-	93	-	93	91
$3,000 TO $4,999	6	-	182	-	141	-	141	225
$5,000 TO $7,999	1	-	213	-	104	-	104	141
$8,000 TO $9,999	2	-	104	-	54	-	54	82
$10,000 TO $14,999	2	-	186	-	47	-	47	112
$15,000 TO $24,999	2	-	93	-	15	-	15	98
$25,000 OR MORE	-	-	13	-	1	-	1	14
MEDIAN	$2 887	$-	$4 478	$-	$3 708	$-	$3 708	$4 478
MEAN	$5 039	$-	$5 862	$-	$4 699	$-	$4 699	$6 317
MALE, 15 YEARS AND OVER WITH INCOME	16	-	640	-	282	-	282	500
MEDIAN	$2 843	$-	$5 454	$-	$4 795	$-	$4 795	$5 961
MEAN	$5 467	$-	$6 867	$-	$5 490	$-	$5 490	$8 090
TRADITIONAL WORK WITH CASH	-	-	7	-	5	-	5	3
MEDIAN	$-	$-	$1000-	$-	$4 621	$-	$4 621	$10 046
MEAN	$-	$-	$-2 347	$-	$11 031	$-	$11 031	$9 512
FEMALE, 15 YEARS AND OVER WITH INCOME	12	-	659	-	319	-	319	476
MEDIAN	$2 937	$-	$3 748	$-	$3 151	$-	$3 151	$3 517
MEAN	$4 447	$-	$4 884	$-	$4 001	$-	$4 001	$4 457
TRADITIONAL WORK WITH CASH	1	-	3	-	-	-	-	16
MEDIAN	$1000-	$-	$1000-	$-	$-	$-	$-	$1 645
MEAN	$300	$-	$983	$-	$-	$-	$-	$2 456

TABLE 28. INCOME CHARACTERISTICS IN 1979 OF AMERICAN INDIANS, ESKIMOS, AND ALEUTS FOR IDENTIFIED RESERVATIONS: 1980 - CON.

(INCLUDES AMERICAN INDIANS, ESKIMOS, AND ALEUTS IN HOUSEHOLDS WITH ONE OR MORE AMERICAN INDIAN, ESKIMO, OR ALEUT PERSONS. DATA ARE ESTIMATES BASED ON A SAMPLE; SEE INTRODUCTION. FOR MEANING OF SYMBOLS, SEE INTRODUCTION. FOR DEFINITION OF TERMS, SEE APPENDIXES A AND B)

IDENTIFIED RESERVATIONS	ONONDAGA, N.Y.	ONTONAGON, MICH.	OSAGE, OKLA.	OZETTE, WASH.	PALA, CALIF.	PAMUNKEY, VA.	PAPAGO, ARIZ.	PASCUA YAQUI, ARIZ.
AMERICAN INDIAN, ESKIMO, OR ALEUT HOUSEHOLDER OR SPOUSE								
HOUSEHOLDS	-	-	2 010	2	144	27	1 520	91
LESS THAN $5,000	-	-	331	...	33	11	647	32
$5,000 TO $7,499	-	-	186	...	20	2	201	6
$7,500 TO $9,999	-	-	164	...	10	4	178	21
$10,000 TO $14,999	-	-	343	...	41	3	229	14
$15,000 TO $19,999	-	-	305	...	16	4	118	10
$20,000 TO $24,999	-	-	242	...	11	-	76	1
$25,000 TO $34,999	-	-	251	...	6	1	54	8
$35,000 OR MORE	-	-	171	...	6	-	16	-
MEDIAN	$-	$-	$14 377	...	$10 837	$7 813	$4 407	$8 440
MEAN	$-	$-	$16 796	...	$11 793	$9 016	$6 634	$8 700
FAMILIES	-	-	1 683	...	120	14	1 286	91
LESS THAN $5,000	-	-	182	...	23	3	496	33
$5,000 TO $7,499	-	-	148	...	17	-	184	7
$7,500 TO $9,999	-	-	129	...	8	3	161	18
$10,000 TO $14,999	-	-	324	...	33	3	205	16
$15,000 TO $19,999	-	-	273	...	16	4	102	10
$20,000 TO $24,999	-	-	226	...	11	-	73	1
$25,000 TO $34,999	-	-	232	...	5	1	50	5
$35,000 OR MORE	-	-	169	...	6	-	16	-
MEDIAN	$-	$-	$16 093	...	$11 540	$10 833	$7 003	$8 256
MEAN	$-	$-	$18 356	...	$12 600	$12 369	$9 140	$8 572
MARRIED-COUPLE FAMILIES	-	-	1 434	...	70	10	693	67
MEDIAN	$-	$-	$17 090	...	$12 248	$11 230	$8 333	$9 184
MEAN	$-	$-	$19 275	...	$13 249	$13 484	$10 739	$9 335
AMERICAN INDIAN, ESKIMO, OR ALEUT HOUSEHOLDER								
HOUSEHOLDS	-	-	1 490	2	135	27	1 517	87
LESS THAN $5,000	-	-	289	...	31	11	644	32
$5,000 TO $7,499	-	-	158	...	19	2	201	6
$7,500 TO $9,999	-	-	114	...	10	4	178	21
$10,000 TO $14,999	-	-	275	...	37	5	229	15
$15,000 TO $19,999	-	-	217	...	13	4	118	9
$20,000 TO $24,999	-	-	173	...	10	-	76	1
$25,000 TO $34,999	-	-	158	...	6	1	54	4
$35,000 OR MORE	-	-	106	...	6	-	16	-
MEDIAN	$-	$-	$13 016	...	$10 780	$7 813	$6 424	$8 244
MEAN	$-	$-	$15 516	...	$11 820	$9 016	$8 630	$8 390
FAMILIES	-	-	1 165	...	111	14	1 283	87
LESS THAN $5,000	-	-	141	...	21	3	493	33
$5,000 TO $7,499	-	-	121	...	16	-	184	7
$7,500 TO $9,999	-	-	80	...	8	3	161	18
$10,000 TO $14,999	-	-	236	...	30	3	205	15
$15,000 TO $19,999	-	-	188	...	15	4	102	9
$20,000 TO $24,999	-	-	137	...	10	-	73	1
$25,000 TO $34,999	-	-	139	...	5	1	50	4
$35,000 OR MORE	-	-	103	...	6	-	16	-
MEDIAN	$-	$-	$15 138	...	$11 371	$10 833	$7 022	$8 037
MEAN	$-	$-	$17 421	...	$12 697	$12 369	$9 160	$8 257
MARRIED-COUPLE FAMILIES	-	-	915	...	61	10	693	64
MEDIAN	$-	$-	$16 325	...	$12 471	$11 250	$8 379	$8 897
MEAN	$-	$-	$18 605	...	$13 520	$13 684	$10 783	$9 156
FEMALE HOUSEHOLDER, NO HUSBAND PRESENT	-	-	200	...	34	2	417	19
MEDIAN	$-	$-	$8 871	...	$6 981	$3 730	$6 346	$3 727
MEAN	$-	$-	$11 913	...	$10 709	$4 410	$7 548	$4 801
PERSONS								
PERSONS 15 YEARS AND OVER	-	-	3 237	...	287	36	4 326	312
LESS THAN $2,000	-	-	475	...	42	4	1 278	68
$2,000 TO $2,999	-	-	210	...	19	5	643	10
$3,000 TO $4,999	-	-	411	...	40	10	380	13
$5,000 TO $7,999	-	-	612	...	63	6	429	25
$8,000 TO $9,999	-	-	204	...	21	2	204	20
$10,000 TO $14,999	-	-	401	...	30	3	226	17
$15,000 TO $24,999	-	-	408	...	13	3	92	6
$25,000 OR MORE	-	-	130	...	6	-	6	-
MEDIAN	$-	$-	$4 398	...	$3 691	$4 300	$2 347	$3 661
MEAN	$-	$-	$8 039	...	$4 543	$6 167	$4 055	$4 880
MALE, 15 YEARS AND OVER WITH INCOME	-	-	1 398	...	124	17	1 676	96
MEDIAN	$-	$-	$9 025	...	$6 676	$9 750	$2 564	$6 022
MEAN	$-	$-	$11 239	...	$8 227	$9 594	$4 293	$5 777
TRADITIONAL WORK WITH CASH	-	-	19	...	-	-	30	-
MEDIAN	$-	$-	$7 331	...	$-	$-	$1 681	$-
MEAN	$-	$-	$8 336	...	$-	$-	$2 747	$-
FEMALE, 15 YEARS AND OVER WITH INCOME	-	-	1 253	...	101	18	1 383	33
MEDIAN	$-	$-	$4 272	...	$3 681	$3 200	$2 528	$2 222
MEAN	$-	$-	$6 203	...	$4 443	$2 930	$3 803	$3 330
TRADITIONAL WORK WITH CASH	-	-	9	...	-	1	89	-
MEDIAN	$-	$-	$4 000	...	$-	$2 900	$1 590	$-
MEAN	$-	$-	$9 315	...	$-	$2 640	$1 671	$-

TABLE 38. INCOME CHARACTERISTICS IN 1979 OF AMERICAN INDIANS, ESKIMOS, AND ALEUTS FOR IDENTIFIED RESERVATIONS: 1980 - CON.

(INCLUDES AMERICAN INDIANS, ESKIMOS, AND ALEUTS IN HOUSEHOLDS WITH ONE OR MORE AMERICAN INDIAN, ESKIMO, OR ALEUT PERSONS. DATA ARE ESTIMATES BASED ON A SAMPLE; SEE INTRODUCTION. FOR MEANING OF SYMBOLS, SEE INTRODUCTION. FOR DEFINITION OF TERMS, SEE APPENDIXES A AND B)

IDENTIFIED RESERVATIONS	PAUMA, CALIF.	PAYSON COMMUNITY OF YAVAPAI-APACHES, ARIZ.	PECHANGA, CALIF.	PENOBSCOT, MAINE	PICURIS PUEBLO, N.MEX.	PINE CREEK, MICH.	PINE RIDGE, S.DAK.	PLEASANT POINT, MAINE
AMERICAN INDIAN, ESKIMO, OR ALEUT HOUSEHOLDER OR SPOUSE								
HOUSEHOLDS	27	-	35	142	44	13	2 345	140
LESS THAN $5,000	5	-	12	45	19	12	821	60
$5,000 TO $7,499	2	-	4	16	2	-	344	25
$7,500 TO $9,999	4	-	2	24	4	-	257	12
$10,000 TO $14,999	4	-	7	27	11	-	389	17
$15,000 TO $19,999	4	-	7	15	6	1	219	12
$20,000 TO $24,999	1	-	-	9	-	-	136	10
$25,000 TO $34,999	6	-	2	4	-	-	125	3
$35,000 OR MORE	1	-	-	1	1	-	54	1
MEDIAN	$13 434	0-	$6 740	$8 490	$7 713	$3 854	$7 571	$6 050
MEAN	$13 220	0-	$9 960	$9 553	$8 995	$4 162	$10 019	$8 674
FAMILIES	19	-	30	112	36	1	2 111	114
LESS THAN $5,000	-	-	8	24	11	-	672	35
$5,000 TO $7,499	2	-	4	16	2	-	340	22
$7,500 TO $9,999	5	-	2	18	4	-	246	12
$10,000 TO $14,999	3	-	7	25	12	-	357	17
$15,000 TO $19,999	2	-	7	15	3	1	200	12
$20,000 TO $24,999	6	-	-	8	-	-	121	10
$25,000 TO $34,999	-	-	2	4	-	-	123	3
$35,000 OR MORE	1	-	-	1	1	-	30	1
MEDIAN	$15 656	0-	$10 623	$9 652	$10 640	$16 250	$7 942	$7 399
MEAN	$15 626	0-	$10 852	$10 801	$10 542	$16 000	$10 408	$10 178
MARRIED-COUPLE FAMILIES	15	0-	19	72	26	1	1 259	72
MEDIAN	$13 772	0-	$11 250	$11 248	$12 330	$16 250	$10 165	$10 382
MEAN	$15 453	0-	$11 952	$12 506	$11 909	$16 000	$12 675	$12 491
AMERICAN INDIAN, ESKIMO, OR ALEUT HOUSEHOLDER								
HOUSEHOLDS	24	-	29	133	35	12	2 284	134
LESS THAN $5,000	5	-	12	44	17	...	810	59
$5,000 TO $7,499	2	-	3	15	2	...	340	25
$7,500 TO $9,999	1	-	1	25	4	...	257	12
$10,000 TO $14,999	4	-	3	22	7	...	372	16
$15,000 TO $19,999	4	-	4	15	3	...	213	10
$20,000 TO $24,999	6	-	-	8	-	...	127	10
$25,000 TO $34,999	1	-	2	4	-	...	112	3
$35,000 OR MORE	-	-	-	1	1	...	52	1
MEDIAN	$14 880	0-	$7 077	$6 261	$6 039	...	$7 444	$5 909
MEAN	$13 970	0-	$9 683	$9 500	$8 591	...	$9 831	$8 595
FAMILIES	16	-	25	103	27	...	2 050	108
LESS THAN $5,000	-	-	8	25	9	...	661	34
$5,000 TO $7,499	2	-	3	13	2	...	335	21
$7,500 TO $9,999	2	-	1	17	4	...	246	12
$10,000 TO $14,999	2	-	3	20	8	...	340	16
$15,000 TO $19,999	2	-	4	15	3	...	194	10
$20,000 TO $24,999	4	-	-	7	-	...	112	10
$25,000 TO $34,999	1	-	2	4	1	...	113	3
$35,000 OR MORE	-	-	-	1	1	...	48	1
MEDIAN	$17 266	0-	$10 309	$9 412	$9 330	...	$7 790	$7 316
MEAN	$17 261	0-	$10 685	$10 845	$10 511	...	$10 214	$10 161
MARRIED-COUPLE FAMILIES	12	0-	14	63	18	...	1 198	66
MEDIAN	$17 382	0-	$10 831	$11 604	$10 996	...	$9 887	$10 279
MEAN	$17 523	0-	$12 092	$12 819	$12 528	...	$12 458	$12 671
FEMALE HOUSEHOLDER, NO HUSBAND PRESENT	3	0-	9	31	7	...	680	42
MEDIAN	$22 976	0-	$6 875	$6 250	$8 346	...	$6 072	$5 194
MEAN	$18 741	0-	$8 800	$7 739	$8 986	...	$7 217	$6 181
PERSONS								
PERSONS 15 YEARS AND OVER	38	-	76	299	88	...	6 950	299
LESS THAN $2,000	8	-	17	43	21	...	1 720	69
$2,000 TO $2,999	3	-	7	37	6	...	637	37
$3,000 TO $4,999	13	-	17	44	17	...	736	47
$5,000 TO $7,999	8	-	8	26	13	...	781	36
$8,000 TO $9,999	1	-	3	24	2	...	321	18
$10,000 TO $14,999	8	-	3	16	10	...	423	15
$15,000 TO $24,999	1	-	3	16	3	...	226	7
$25,000 OR MORE	-	-	5	1	-	...	33	1
MEDIAN	$4 827	0-	$3 545	$3 904	$3 873	...	$3 189	$3 306
MEAN	$6 521	0-	$4 534	$5 560	$5 100	...	$4 700	$4 879
MALE, 15 YEARS AND OVER WITH INCOME	24	-	30	111	38	...	2 410	110
MEDIAN	$6 646	0-	$3 713	$4 752	$3 677	...	$3 914	$3 981
MEAN	$8 138	0-	$5 319	$6 538	$4 737	...	$4 992	$5 054
WORKED	-	-	-	3	-	...	14	-
TRADITIONAL WORK WITH CASH	0-	0-	0-	$3 500	0-	...	$1 652	0-
MEDIAN	0-	0-	0-	$3 500	0-	...	$8 194	0-
MEAN								
FEMALE, 15 YEARS AND OVER WITH INCOME	23	0-	30	97	34	...	2 466	120
MEDIAN	$4 311	0-	$3 250	$3 035	$3 967	...	$2 903	$2 894
MEAN	$4 834	0-	$5 750	$4 427	$5 512	...	$4 415	$4 719
WORKED	-	0-	-	2	-	...	37	-
TRADITIONAL WORK WITH CASH	0-	0-	0-	$1 997	0-	...	$1 144	0-
MEDIAN	0-	0-	0-	$2 098	0-	...	$1 919	0-
MEAN								

TABLE 20. INCOME CHARACTERISTICS IN 1979 OF AMERICAN INDIANS, ESKIMOS, AND ALEUTS FOR IDENTIFIED RESERVATIONS: 1980 - CON.

[INCLUDES AMERICAN INDIANS, ESKIMOS, AND ALEUTS IN HOUSEHOLDS WITH ONE OR MORE AMERICAN INDIAN, ESKIMO, OR ALEUT PERSONS. DATA ARE ESTIMATES BASED ON A SAMPLE; SEE INTRODUCTION. FOR MEANING OF SYMBOLS, SEE INTRODUCTION. FOR DEFINITION OF TERMS, SEE APPENDIXES A AND B]

IDENTIFIED RESERVATIONS	POJOAQUE PUEBLO, N.MEX.	POSS-PATUCK, N.Y.	PORT GAMBLE, WASH.	PORT MADISON, WASH.	POTAWA-TOMI, WIS.	POTTAWA-TOMI, KANSAS	PRAIRIE ISLAND COMMUNITY, MINN.	PUYALLUP, WASH.
AMERICAN INDIAN, ESKIMO, OR ALEUT HOUSEHOLDER OR SPOUSE								
HOUSEHOLDS	37	27	78	43	66	101	20	291
LESS THAN $5,000	7	8	16	9	12	33	3	58
$5,000 TO $7,499	1	-	8	2	7	8	1	30
$7,500 TO $9,999	3	2	6	13	7	11	1	28
$10,000 TO $14,999	8	7	14	11	8	17	6	54
$15,000 TO $19,999	8	4	11	7	6	18	7	37
$20,000 TO $24,999	4	3	8	6	4	5	2	23
$25,000 TO $34,999	3	2	9	7	2	9	1	26
$35,000 OR MORE	-	-	6	7	-	-	1	19
MEDIAN	$11 434	$12 922	$12 687	$13 701	$8 823	$9 717	$15 500	$10 765
MEAN	$12 109	$11 957	$15 230	$16 248	$10 028	$11 101	$16 217	$13 258
FAMILIES	27	23	64	46	40	80	17	247
LESS THAN $5,000	7	4	12	2	8	15	1	46
$5,000 TO $7,499	1	1	8	2	9	4	1	43
$7,500 TO $9,999	2	3	4	12	6	11	1	28
$10,000 TO $14,999	6	6	13	7	7	17	6	44
$15,000 TO $19,999	6	4	9	5	4	18	7	33
$20,000 TO $24,999	1	2	4	4	4	5	1	22
$25,000 TO $34,999	3	2	9	7	2	9	1	21
$35,000 OR MORE	-	-	6	5	-	-	1	10
MEDIAN	$11 145	$13 567	$13 044	$14 667	$8 697	$13 189	$15 750	$10 668
MEAN	$11 075	$13 258	$15 750	$17 634	$10 200	$13 343	$17 781	$13 465
MARRIED-COUPLE FAMILIES	17	19	35	34	18	61	9	157
MEDIAN	$11 172	$13 854	$17 235	$14 289	$13 744	$11 731	$16 875	$14 231
MEAN	$11 649	$13 690	$19 994	$18 168	$13 075	$13 166	$16 916	$16 806
AMERICAN INDIAN, ESKIMO, OR ALEUT HOUSEHOLDER								
HOUSEHOLDS	32	17	75	33	43	87	19	244
LESS THAN $5,000	6	6	16	9	12	33	3	56
$5,000 TO $7,499	-	-	8	1	7	8	1	48
$7,500 TO $9,999	5	1	6	11	6	10	1	25
$10,000 TO $14,999	6	3	14	10	8	12	1	42
$15,000 TO $19,999	8	3	10	4	6	16	7	31
$20,000 TO $24,999	4	1	8	6	4	5	2	17
$25,000 TO $34,999	3	2	8	7	2	4	1	16
$35,000 OR MORE	-	-	6	6	-	-	1	9
MEDIAN	$12 132	$12 766	$12 232	$13 695	$8 836	$8 381	$15 750	$9 275
MEAN	$13 007	$11 706	$14 996	$16 180	$10 073	$9 867	$16 413	$12 239
FAMILIES	22	12	61	38	39	66	16	230
LESS THAN $5,000	6	1	12	2	8	15	1	44
$5,000 TO $7,499	-	1	8	1	9	4	1	41
$7,500 TO $9,999	2	1	4	10	5	10	1	25
$10,000 TO $14,999	4	2	13	6	7	12	3	32
$15,000 TO $19,999	6	3	8	3	4	16	7	26
$20,000 TO $24,999	1	1	4	4	4	5	1	12
$25,000 TO $34,999	3	2	8	7	2	4	1	11
$35,000 OR MORE	-	-	6	4	-	-	1	9
MEDIAN	$12 012	$15 400	$12 511	$14 657	$8 686	$13 158	$16 000	$9 869
MEAN	$12 329	$15 244	$15 484	$17 854	$10 257	$12 179	$16 111	$12 278
MARRIED-COUPLE FAMILIES	12	9	32	26	17	44	8	110
MEDIAN	$15 799	$17 100	$17 239	$14 279	$14 369	$9 556	$17 500	$12 496
MEAN	$14 256	$17 009	$19 828	$18 658	$13 375	$11 469	$17 468	$14 976
FEMALE HOUSEHOLDER, NO HUSBAND PRESENT	10	2	21	9	15	15	8	78
MEDIAN	$11 122	$13 000	$6 703	$14 486	$7 661	$15 151	$15 000	$6 321
MEAN	$10 156	$13 121	$9 777	$16 717	$7 795	$13 479	$16 755	$7 378
PERSONS								
PERSONS 15 YEARS AND OVER	58	53	170	98	132	226	53	519
LESS THAN $2,000	14	9	33	14	38	44	13	92
$2,000 TO $2,999	3	6	8	7	14	20	9	33
$3,000 TO $4,999	3	8	36	11	26	42	6	88
$5,000 TO $7,499	9	5	18	10	24	34	11	84
$7,500 TO $9,999	7	1	9	15	8	16	-	39
$10,000 TO $14,999	3	3	23	17	6	23	5	51
$15,000 TO $24,999	12	4	19	8	-	3	4	38
$25,000 OR MORE	-	-	3	7	-	-	2	7
MEDIAN	$6 509	$3 307	$4 798	$8 261	$3 309	$3 923	$3 600	$5 107
MEAN	$7 600	$5 796	$7 427	$9 164	$3 827	$5 145	$6 080	$6 961
MALE, 15 YEARS AND OVER WITH INCOME	25	16	87	53	66	95	25	201
MEDIAN	$8 583	$4 563	$5 303	$8 675	$3 003	$4 338	$5 500	$6 145
MEAN	$9 960	$8 241	$9 279	$10 749	$3 607	$5 760	$8 602	$8 648
TRADITIONAL WORK WITH CASH	2	-	1	-	-	-	-	1
MEDIAN	$1000-$400	$-	$11 000	$-	$-	$-	$-	$2 500
MEAN		$-	$10 000	$-	$-	$-	$-	$2 160
FEMALE, 15 YEARS AND OVER WITH INCOME	28	20	61	35	50	87	25	231
MEDIAN	$4 235	$3 125	$4 067	$5 473	$3 731	$3 671	$2 784	$4 476
MEAN	$5 484	$5 824	$4 804	$6 769	$4 120	$4 472	$3 557	$5 492
TRADITIONAL WORK WITH CASH	2	-	1	-	-	-	-	-
MEDIAN	$1000-$200	$-	$1 500	$-	$-	$-	$-	$-
MEAN		$-	$1 000	$-	$-	$-	$-	$-

TABLE 28. INCOME CHARACTERISTICS IN 1979 OF AMERICAN INDIANS, ESKIMOS, AND ALEUTS FOR IDENTIFIED RESERVATIONS: 1980 - CON.

(INCLUDES AMERICAN INDIANS, ESKIMOS, AND ALEUTS IN HOUSEHOLDS WITH ONE OR MORE AMERICAN INDIAN, ESKIMO, OR ALEUT PERSONS. DATA ARE ESTIMATES BASED ON A SAMPLE; SEE INTRODUCTION. FOR MEANING OF SYMBOLS, SEE INTRODUCTION. FOR DEFINITION OF TERMS, SEE APPENDIXES A AND B)

IDENTIFIED RESERVATIONS	PYRAMID LAKE, NEV.	QUILEUTE, WASH.	QUINAULT, WASH.	RAMAH COMMUNITY, N.MEX.	RAMONA, CALIF.	RED CLIFF, WIS.	RED LAKE, MINN.	RENO-SPARKS COLONY, NEV.
AMERICAN INDIAN, ESKIMO, OR ALEUT HOUSEHOLDER OR SPOUSE								
HOUSEHOLDS	206	61	254	297	-	132	485	123
LESS THAN $5,000	44	17	51	125	-	28	168	22
$5,000 TO $7,499	27	8	31	44	-	31	116	5
$7,500 TO $9,999	21	8	29	30	-	27	76	11
$10,000 TO $14,999	39	12	65	38	-	47	143	30
$15,000 TO $19,999	30	8	30	34	-	9	82	20
$20,000 TO $24,999	13	2	24	12	-	9	49	17
$25,000 TO $34,999	22	5	15	9	-	2	45	17
$35,000 OR MORE	9	1	11	5	-	-	6	3
MEDIAN	$11 179	$9 340	$11 034	$4 283	$-	$9 122	$9 428	$14 025
MEAN	$13 860	$11 057	$12 909	$6 519	$-	$9 536	$11 168	$15 227
FAMILIES	171	55	215	231	-	128	586	104
LESS THAN $5,000	28	19	47	73	-	17	109	9
$5,000 TO $7,499	23	8	30	44	-	25	114	6
$7,500 TO $9,999	19	7	18	30	-	25	70	10
$10,000 TO $14,999	31	8	51	33	-	43	123	27
$15,000 TO $19,999	29	7	27	28	-	8	73	18
$20,000 TO $24,999	13	2	23	11	-	7	49	14
$25,000 TO $34,999	19	3	11	8	-	2	41	17
$35,000 OR MORE	9	1	9	5	-	-	6	2
MEDIAN	$12 029	$7 752	$11 001	$7 436	$-	$9 660	$10 025	$14 963
MEAN	$15 035	$9 764	$12 818	$9 790	$-	$10 140	$11 833	$16 575
MARRIED-COUPLE FAMILIES	104	35	132	129	-	101	325	64
MEDIAN	$15 725	$9 743	$13 313	$10 851	$-	$9 870	$13 317	$17 207
MEAN	$17 423	$12 549	$15 448	$12 578	$-	$10 725	$14 636	$18 725
AMERICAN INDIAN, ESKIMO, OR ALEUT HOUSEHOLDER								
HOUSEHOLDS	204	54	239	297	-	140	477	122
LESS THAN $5,000	44	15	51	125	-	27	168	22
$5,000 TO $7,499	27	8	31	44	-	27	113	5
$7,500 TO $9,999	21	7	29	30	-	24	76	10
$10,000 TO $14,999	39	10	60	38	-	44	143	28
$15,000 TO $19,999	30	8	26	34	-	7	80	20
$20,000 TO $24,999	13	2	22	12	-	9	47	17
$25,000 TO $34,999	20	2	10	9	-	2	44	17
$35,000 OR MORE	9	1	11	5	-	-	6	3
MEDIAN	$11 064	$8 779	$10 641	$6 283	$-	$9 163	$9 396	$14 238
MEAN	$13 672	$10 209	$12 522	$8 519	$-	$9 539	$11 121	$15 312
FAMILIES	169	48	201	231	-	116	378	101
LESS THAN $5,000	28	18	47	73	-	16	109	9
$5,000 TO $7,499	23	8	30	44	-	22	111	6
$7,500 TO $9,999	19	6	18	30	-	23	70	9
$10,000 TO $14,999	31	6	46	33	-	40	123	25
$15,000 TO $19,999	29	6	23	28	-	6	73	18
$20,000 TO $24,999	13	2	19	11	-	7	47	14
$25,000 TO $34,999	17	2	9	8	-	2	40	17
$35,000 OR MORE	9	1	9	5	-	-	6	2
MEDIAN	$11 893	$6 964	$10 497	$7 436	$-	$9 754	$9 992	$13 281
MEAN	$14 823	$9 188	$12 358	$9 790	$-	$10 207	$11 787	$16 720
MARRIED-COUPLE FAMILIES	102	28	117	129	-	88	317	61
MEDIAN	$15 465	$9 007	$12 556	$10 851	$-	$10 010	$13 247	$17 704
MEAN	$17 121	$12 290	$15 013	$12 578	$-	$10 893	$14 623	$19 072
FEMALE HOUSEHOLDER, NO HUSBAND PRESENT	45	12	48	84	-	25	205	29
MEDIAN	$9 019	$2500-	$6 224	$4 211	$-	$9 292	$6 943	$11 121
MEAN	$12 337	$3 161	$8 550	$5 436	$-	$8 426	$8 212	$13 485
PERSONS								
PERSONS 15 YEARS AND OVER	485	163	599	748	-	347	1 709	301
LESS THAN $2,000	75	60	140	154	-	83	245	45
$2,000 TO $2,999	33	16	49	72	-	33	146	12
$3,000 TO $4,999	42	16	75	81	-	54	322	31
$5,000 TO $7,999	78	23	82	122	-	54	299	47
$8,000 TO $9,999	41	7	46	47	-	37	121	33
$10,000 TO $14,999	66	9	63	39	-	24	140	48
$15,000 TO $24,999	32	6	32	15	-	3	60	30
$25,000 OR MORE	7	2	9	3	-	-	8	3
MEDIAN	$6 484	$2 557	$4 606	$3 933	$-	$4 128	$4 699	$7 160
MEAN	$7 505	$4 098	$6 054	$4 822	$-	$4 446	$5 667	$7 519
MALE, 15 YEARS AND OVER WITH INCOME	206	78	267	245	-	163	691	128
MEDIAN	$7 708	$2 726	$5 598	$4 736	$-	$4 388	$5 164	$9 448
MEAN	$8 877	$5 017	$7 248	$5 523	$-	$5 042	$6 385	$9 340
TRADITIONAL WORK WITH CASH	1	-	1	9	-	2	2	1
MEDIAN	$2 500	$-	$20 453	$1000-	$-	$8 500	$4 096	$1000-
MEAN	$2 114	$-	$21 000	$301	$-	$8 400	$4 071	$150
FEMALE, 15 YEARS AND OVER WITH INCOME	169	59	228	287	-	125	650	120
MEDIAN	$5 459	$2 370	$3 675	$3 306	$-	$3 623	$4 377	$5 835
MEAN	$5 838	$2 889	$4 655	$4 222	$-	$4 128	$4 903	$5 571
TRADITIONAL WORK WITH CASH	1	-	-	16	-	-	-	1
MEDIAN	$2 500	$-	$-	$1 558	$-	$-	$-	$1000-
MEAN	$2 768	$-	$-	$1 448	$-	$-	$-	$300

TABLE 28. INCOME CHARACTERISTICS IN 1979 OF AMERICAN INDIANS, ESKIMOS, AND ALEUTS FOR IDENTIFIED RESERVATIONS: 1980 - CON.

(INCLUDES AMERICAN INDIANS, ESKIMOS, AND ALEUTS IN HOUSEHOLDS WITH ONE OR MORE AMERICAN INDIAN, ESKIMO, OR ALEUT PERSONS. DATA ARE ESTIMATES BASED ON A SAMPLE; SEE INTRODUCTION. FOR MEANING OF SYMBOLS, SEE INTRODUCTION. FOR DEFINITION OF TERMS, SEE APPENDIXES A AND B)

IDENTIFIED RESERVATIONS	RESIGHINI RANCHERIA, CALIF.	RINCON, CALIF.	ROARING CREEK RANCHERIA, CALIF.	ROCKY BOY'S, MONT.	ROSEBUD, S.DAK.	ROUND VALLEY, CALIF.	RUMSEY RANCHERIA, CALIF.	SAC AND FOX, IOWA
AMERICAN INDIAN, ESKIMO, OR ALEUT HOUSEHOLDER OR SPOUSE								
HOUSEHOLDS	8	83	4	317	1 374	147	3	185
LESS THAN $5,000	...	13	...	55	451	52	...	29
$5,000 TO $7,499	...	15	...	46	193	23	...	9
$7,500 TO $9,999	...	13	...	45	141	19	...	21
$10,000 TO $14,999	...	17	...	76	256	18	...	23
$15,000 TO $19,999	...	14	...	39	169	24	...	6
$20,000 TO $24,999	...	6	...	23	91	19	...	8
$25,000 TO $34,999	...	4	...	26	52	10	...	6
$35,000 OR MORE	...	2	...	6	30	3	...	4
MEDIAN	...	$10 372	...	$10 709	$8 271	$8 644	...	$9 304
MEAN	...	$12 077	...	$12 406	$10 108	$11 240	...	$11 134
FAMILIES	...	75	...	299	1 168	130	...	89
LESS THAN $5,000	...	9	...	48	338	27	...	17
$5,000 TO $7,499	...	12	...	40	178	17	...	9
$7,500 TO $9,999	...	12	...	62	124	19	...	20
$10,000 TO $14,999	...	15	...	78	223	16	...	22
$15,000 TO $19,999	...	14	...	39	146	22	...	7
$20,000 TO $24,999	...	6	...	24	80	15	...	8
$25,000 TO $34,999	...	4	...	23	49	10	...	5
$35,000 OR MORE	...	2	...	6	29	3	...	2
MEDIAN	...	$10 970	...	$10 991	$8 868	$10 413	...	$9 929
MEAN	...	$12 633	...	$12 375	$10 654	$12 603	...	$11 899
MARRIED-COUPLE FAMILIES	...	51	...	207	668	80	...	63
MEDIAN	...	$12 285	...	$12 023	$12 469	$13 260	...	$12 120
MEAN	...	$13 454	...	$13 840	$13 365	$14 213	...	$14 141
AMERICAN INDIAN, ESKIMO, OR ALEUT HOUSEHOLDER								
HOUSEHOLDS	6	74	3	314	1 326	161	3	185
LESS THAN $5,000	...	11	...	54	441	48	...	29
$5,000 TO $7,499	...	15	...	46	189	23	...	9
$7,500 TO $9,999	...	13	...	45	134	17	...	21
$10,000 TO $14,999	...	13	...	75	249	18	...	23
$15,000 TO $19,999	...	13	...	38	154	24	...	6
$20,000 TO $24,999	...	4	...	25	80	19	...	8
$25,000 TO $34,999	...	4	...	26	48	10	...	6
$35,000 OR MORE	...	2	...	6	30	2	...	4
MEDIAN	...	$9 745	...	$10 683	$8 105	$8 811	...	$9 304
MEAN	...	$11 978	...	$12 428	$9 979	$11 202	...	$11 134
FAMILIES	...	67	...	296	1 119	124	...	89
LESS THAN $5,000	...	8	...	47	328	24	...	17
$5,000 TO $7,499	...	12	...	40	174	17	...	9
$7,500 TO $9,999	...	12	...	62	115	17	...	20
$10,000 TO $14,999	...	11	...	77	219	16	...	22
$15,000 TO $19,999	...	13	...	38	139	22	...	7
$20,000 TO $24,999	...	4	...	24	69	15	...	8
$25,000 TO $34,999	...	4	...	23	45	10	...	5
$35,000 OR MORE	...	2	...	6	29	2	...	2
MEDIAN	...	$10 498	...	$10 966	$8 737	$10 818	...	$9 929
MEAN	...	$12 590	...	$12 600	$10 537	$12 620	...	$11 899
MARRIED-COUPLE FAMILIES	...	43	...	204	620	74	...	63
MEDIAN	...	$12 799	...	$11 987	$12 397	$14 364	...	$12 120
MEAN	...	$13 547	...	$13 896	$13 365	$14 373	...	$14 141
FEMALE HOUSEHOLDER, NO HUSBAND PRESENT	...	15	...	76	401	40	...	16
MEDIAN	...	$9 493	...	$8 244	$6 103	$7 351	...	$6 892
MEAN	...	$11 202	...	$9 515	$6 733	$9 677	...	$6 021
PERSONS								
PERSONS 15 YEARS AND OVER	...	175	...	915	3 280	323	...	300
LESS THAN $2,000	...	31	...	230	769	51	...	106
$2,000 TO $2,999	...	17	...	98	254	16	...	26
$3,000 TO $4,999	...	19	...	106	422	71	...	32
$5,000 TO $7,999	...	28	...	133	444	55	...	38
$8,000 TO $9,999	...	16	...	54	215	15	...	16
$10,000 TO $14,999	...	16	...	82	267	16	...	22
$15,000 TO $24,999	...	12	...	45	116	40	...	10
$25,000 OR MORE	...	1	...	1	25	1	...	3
MEDIAN	...	$5 371	...	$3 792	$4 030	$4 873	...	$2 749
MEAN	...	$6 240	...	$5 127	$5 242	$6 610	...	$4 540
MALE, 15 YEARS AND OVER WITH INCOME	...	72	...	399	1 234	133	...	144
MEDIAN	...	$6 965	...	$5 095	$4 518	$5 882	...	$3 783
MEAN	...	$7 700	...	$5 947	$5 883	$8 623	...	$5 587
TRADITIONAL WORK WITH CASH	...	1	...	4	11	1	...	1
MEDIAN	...	$4 500	...	$1000-	$1000-	$4 500	...	$4 500
MEAN	...	$4 836	...	$5 404	$6 471	$4 500	...	$4 000
FEMALE, 15 YEARS AND OVER WITH INCOME	...	69	...	349	1 278	132	...	109
MEDIAN	...	$3 304	...	$2 958	$3 621	$4 353	...	$2 143
MEAN	...	$4 709	...	$4 189	$4 623	$4 584	...	$3 154
TRADITIONAL WORK WITH CASH	...	-	...	8	6	-	...	1
MEDIAN	...	$-	...	$2 653	$1 686	$-	...	$1 500
MEAN	...	$-	...	$2 908	$2 063	$-	...	$1 600

TABLE 28. INCOME CHARACTERISTICS IN 1979 OF AMERICAN INDIANS, ESKIMOS, AND ALEUTS FOR IDENTIFIED RESERVATIONS: 1980 - CON.

(INCLUDES AMERICAN INDIANS, ESKIMOS, AND ALEUTS IN HOUSEHOLDS WITH ONE OR MORE AMERICAN INDIAN, ESKIMO, OR ALEUT PERSONS. DATA ARE ESTIMATES BASED ON A SAMPLE; SEE INTRODUCTION. FOR MEANING OF SYMBOLS, SEE INTRODUCTION. FOR DEFINITION OF TERMS, SEE APPENDIXES A AND B)

IDENTIFIED RESERVATIONS	SAC AND FOX, KANS.-NEBR.			ST. CROIX, WIS.	ST. REGIS MOHAWK, N.Y.	SALT RIVER, ARIZ.	SAN CARLOS, ARIZ.	SANDIA PUEBLO, N.MEX.
	TOTAL	KANSAS	NEBRASKA					
AMERICAN INDIAN, ESKIMO, OR ALEUT HOUSEHOLDER OR SPOUSE								
HOUSEHOLDS	2	-	2	101	523	584	1 208	73
LESS THAN $5,000	...	-	...	18	160	165	491	20
$5,000 TO $7,499	...	-	...	14	68	73	142	10
$7,500 TO $9,999	...	-	...	19	43	83	109	8
$10,000 TO $14,999	...	-	...	21	73	109	172	8
$15,000 TO $19,999	...	-	...	19	57	69	94	11
$20,000 TO $24,999	...	-	...	3	51	40	96	-
$25,000 TO $34,999	...	-	...	4	57	58	78	4
$35,000 OR MORE	...	-	...	1	15	8	24	1
MEDIAN	...	$-	...	$9 873	$9 485	$9 127	$6 988	$6 693
MEAN	...	$-	...	$11 496	$11 924	$10 818	$9 889	$8 563
FAMILIES	...	-	...	82	412	510	1 067	57
LESS THAN $5,000	...	-	...	17	81	123	389	21
$5,000 TO $7,499	...	-	...	8	52	69	123	10
$7,500 TO $9,999	...	-	...	12	37	72	110	3
$10,000 TO $14,999	...	-	...	17	69	108	165	6
$15,000 TO $19,999	...	-	...	21	51	55	96	8
$20,000 TO $24,999	...	-	...	3	52	41	88	-
$25,000 TO $34,999	...	-	...	3	57	35	74	5
$35,000 OR MORE	...	-	...	1	14	6	22	-
MEDIAN	...	$-	...	$12 384	$12 067	$9 673	$7 986	$6 694
MEAN	...	$-	...	$12 206	$14 019	$11 272	$10 442	$8 933
MARRIED-COUPLE FAMILIES	...	-	...	50	301	277	681	41
MEDIAN	...	$-	...	$13 381	$14 085	$12 405	$10 655	$7 810
MEAN	...	$-	...	$13 569	$14 925	$13 502	$12 607	$10 009
AMERICAN INDIAN, ESKIMO, OR ALEUT HOUSEHOLDER								
HOUSEHOLDS	2	-	2	101	523	566	1 196	67
LESS THAN $5,000	...	-	...	18	160	165	489	28
$5,000 TO $7,499	...	-	...	14	68	73	142	9
$7,500 TO $9,999	...	-	...	19	43	78	107	8
$10,000 TO $14,999	...	-	...	21	73	101	166	8
$15,000 TO $19,999	...	-	...	19	57	66	95	10
$20,000 TO $24,999	...	-	...	3	51	37	96	-
$25,000 TO $34,999	...	-	...	4	57	38	78	3
$35,000 OR MORE	...	-	...	1	15	8	23	1
MEDIAN	...	$-	...	$9 873	$9 485	$8 939	$6 921	$6 577
MEAN	...	$-	...	$11 496	$11 924	$10 715	$9 859	$8 276
FAMILIES	...	-	...	82	412	492	1 054	51
LESS THAN $5,000	...	-	...	17	81	123	387	20
$5,000 TO $7,499	...	-	...	8	52	69	123	9
$7,500 TO $9,999	...	-	...	12	37	67	108	3
$10,000 TO $14,999	...	-	...	17	69	101	159	6
$15,000 TO $19,999	...	-	...	21	51	52	95	7
$20,000 TO $24,999	...	-	...	3	52	38	88	-
$25,000 TO $34,999	...	-	...	3	57	33	74	4
$35,000 OR MORE	...	-	...	1	14	6	21	-
MEDIAN	...	$-	...	$12 584	$12 067	$9 495	$7 909	$6 578
MEAN	...	$-	...	$12 206	$14 019	$11 181	$10 415	$8 596
MARRIED-COUPLE FAMILIES	...	-	...	50	301	259	668	35
MEDIAN	...	$-	...	$13 581	$14 085	$12 229	$10 630	$7 816
MEAN	...	$-	...	$13 569	$14 923	$13 487	$12 605	$9 684
FEMALE HOUSEHOLDER, NO HUSBAND PRESENT	...	-	...	24	81	174	297	11
MEDIAN	...	$-	...	$8 437	$8 938	$7 000	$4 593	$6 296
MEAN	...	$-	...	$10 370	$12 217	$8 325	$6 134	$7 442
PERSONS								
PERSONS 15 YEARS AND OVER	...	-	...	263	1 249	1 628	3 604	146
LESS THAN $2,000	...	-	...	63	142	416	905	22
$2,000 TO $2,999	...	-	...	27	68	164	339	7
$3,000 TO $4,999	...	-	...	51	158	195	342	16
$5,000 TO $7,999	...	-	...	33	134	241	322	12
$8,000 TO $9,999	...	-	...	27	83	112	140	10
$10,000 TO $14,999	...	-	...	21	125	116	223	13
$15,000 TO $24,999	...	-	...	6	101	41	135	8
$25,000 OR MORE	...	-	...	-	24	3	23	-
MEDIAN	...	$-	...	$3 751	$5 886	$3 750	$2 911	$4 816
MEAN	...	$-	...	$4 857	$7 649	$4 753	$4 875	$6 352
MALE, 15 YEARS AND OVER WITH INCOME	...	-	...	124	502	626	1 368	38
MEDIAN	...	$-	...	$4 771	$7 595	$4 634	$3 777	$6 509
MEAN	...	$-	...	$5 493	$9 104	$5 529	$5 874	$7 784
TRADITIONAL WORK WITH CASH	...	-	...	3	-	6	7	1
MEDIAN	...	$-	...	$3 697	$-	$1000-	$3 771	$12 272
MEAN	...	$-	...	$4 955	$-	$1 423	$6 255	$12 000
FEMALE, 15 YEARS AND OVER WITH INCOME	...	-	...	102	333	643	1 060	31
MEDIAN	...	$-	...	$3 359	$3 958	$3 002	$2 486	$3 633
MEAN	...	$-	...	$4 082	$5 435	$3 996	$3 587	$5 271
TRADITIONAL WORK WITH CASH	...	-	...	-	-	3	20	-
MEDIAN	...	$-	...	$-	$-	$2 727	$1000-	$-
MEAN	...	$-	...	$-	$-	$3 838	$962	$-

TABLE 28. INCOME CHARACTERISTICS IN 1979 OF AMERICAN INDIANS, ESKIMOS, AND ALEUTS FOR IDENTIFIED RESERVATIONS: 1980 - CON.

(INCLUDES AMERICAN INDIANS, ESKIMOS, AND ALEUTS IN HOUSEHOLDS WITH ONE OR MORE AMERICAN INDIAN, ESKIMO, OR ALEUT PERSONS. DATA ARE ESTIMATES BASED ON A SAMPLE; SEE INTRODUCTION. FOR MEANING OF SYMBOLS, SEE INTRODUCTION. FOR DEFINITION OF TERMS, SEE APPENDIXES A AND B)

IDENTIFIED RESERVATIONS	SANDY LAKE, MINN.	SAN FELIPE PUEBLO, N.MEX.	SAN ILDEFONSO PUEBLO, N.MEX.	SAN JUAN PUEBLO, N.MEX.	SAN MANUEL, CALIF.	SAN PASQUAL, CALIF.	SANTA ANA PUEBLO, N.MEX.	SANTA CLARA PUEBLO, N.MEX.
AMERICAN INDIAN, ESKIMO, OR ALEUT HOUSEHOLDER OR SPOUSE								
HOUSEHOLDS	-	280	138	240	-	47	98	322
LESS THAN $5,000	-	49	47	66	-	7	19	79
$5,000 TO $7,499	-	35	16	33	-	12	9	76
$7,500 TO $9,999	-	20	14	27	-	6	9	48
$10,000 TO $14,999	-	69	21	46	-	11	19	986
$15,000 TO $19,999	-	44	17	39	-	6	14	102
$20,000 TO $24,999	-	29	14	16	-	3	13	61
$25,000 TO $34,999	-	26	5	10	-	1	10	36
$35,000 OR MORE	-	8	4	3	-	-	5	15
MEDIAN	$-	$12 539	$8 510	$9 453	$-	$9 139	$12 141	$12 539
MEAN	$-	$13 822	$10 299	$10 863	$-	$10 310	$14 971	$13 709
FAMILIES	-	274	124	194	-	37	93	474
LESS THAN $5,000	-	51	40	42	-	4	15	65
$5,000 TO $7,499	-	31	13	17	-	11	9	64
$7,500 TO $9,999	-	21	12	28	-	5	9	41
$10,000 TO $14,999	-	69	21	41	-	11	18	94
$15,000 TO $19,999	-	43	17	39	-	3	15	99
$20,000 TO $24,999	-	26	11	15	-	2	12	61
$25,000 TO $34,999	-	25	5	9	-	1	10	36
$35,000 OR MORE	-	8	4	3	-	-	5	15
MEDIAN	$-	$12 599	$9 182	$11 194	$-	$9 267	$12 786	$13 280
MEAN	$-	$13 747	$10 665	$12 003	$-	$10 115	$15 190	$14 357
MARRIED-COUPLE FAMILIES	-	147	78	133	-	24	63	354
MEDIAN	$-	$15 688	$11 146	$13 655	$-	$10 185	$15 440	$15 505
MEAN	$-	$16 926	$13 036	$13 596	$-	$10 641	$17 336	$15 929
AMERICAN INDIAN, ESKIMO, OR ALEUT HOUSEHOLDER								
HOUSEHOLDS	-	279	135	214	-	39	98	498
LESS THAN $5,000	-	49	47	65	-	4	19	74
$5,000 TO $7,499	-	35	16	28	-	11	9	76
$7,500 TO $9,999	-	20	14	27	-	6	9	48
$10,000 TO $14,999	-	69	21	39	-	9	19	104
$15,000 TO $19,999	-	44	17	32	-	6	14	94
$20,000 TO $24,999	-	27	11	13	-	2	13	54
$25,000 TO $34,999	-	26	5	7	-	1	10	36
$35,000 OR MORE	-	8	4	3	-	-	5	13
MEDIAN	$-	$12 493	$8 300	$8 816	$-	$9 348	$12 141	$12 271
MEAN	$-	$13 776	$10 124	$10 426	$-	$10 680	$14 971	$13 512
FAMILIES	-	273	122	168	-	30	93	431
LESS THAN $5,000	-	51	40	41	-	1	15	61
$5,000 TO $7,499	-	31	13	12	-	10	9	64
$7,500 TO $9,999	-	21	12	28	-	5	9	41
$10,000 TO $14,999	-	69	21	34	-	9	18	92
$15,000 TO $19,999	-	43	17	31	-	3	15	91
$20,000 TO $24,999	-	25	9	12	-	1	12	54
$25,000 TO $34,999	-	25	5	6	-	1	10	36
$35,000 OR MORE	-	8	4	3	-	-	5	13
MEDIAN	$-	$12 555	$8 934	$10 477	$-	$9 518	$12 786	$12 895
MEAN	$-	$13 700	$10 478	$11 626	$-	$10 556	$15 110	$14 172
MARRIED-COUPLE FAMILIES	-	166	75	107	-	17	63	331
MEDIAN	$-	$15 578	$10 907	$13 688	$-	$10 595	$15 440	$15 138
MEAN	$-	$16 866	$12 811	$13 398	$-	$11 649	$17 336	$15 788
FEMALE HOUSEHOLDER, NO HUSBAND PRESENT	-	87	39	48	-	8	25	92
MEDIAN	$-	$9 224	$5 392	$7 332	$-	$10 444	$10 345	$7 917
MEAN	$-	$9 743	$5 797	$7 935	$-	$10 033	$10 707	$9 711
PERSONS								
PERSONS 15 YEARS AND OVER	-	1 070	332	572	-	77	289	1 226
LESS THAN $2,000	-	235	113	110	-	13	66	219
$2,000 TO $2,999	-	116	21	37	-	10	30	92
$3,000 TO $4,999	-	118	26	66	-	14	39	184
$5,000 TO $7,999	-	141	49	94	-	15	39	208
$8,000 TO $9,999	-	75	18	48	-	8	32	94
$10,000 TO $14,999	-	72	36	39	-	4	33	135
$15,000 TO $24,999	-	27	13	22	-	4	11	103
$25,000 OR MORE	-	-	3	1	-	-	1	8
MEDIAN	$-	$3 574	$3 305	$4 860	$-	$4 659	$4 487	$5 945
MEAN	$-	$4 943	$4 865	$5 475	$-	$5 404	$5 623	$6 683
MALE, 15 YEARS AND OVER WITH INCOME	-	374	121	205	-	35	129	538
MEDIAN	$-	$4 211	$5 604	$6 241	$-	$6 069	$4 595	$6 942
MEAN	$-	$5 638	$6 515	$6 815	$-	$6 504	$5 912	$7 479
TRADITIONAL WORK WITH CASH	-	1	10	4	-	-	-	25
MEDIAN	$-	$3 500	$1000-	$7 434	$-	$-	$-	$5 000
MEAN	$-	$3 648	$1 932	$7 194	$-	$-	$-	$4 610
FEMALE, 15 YEARS AND OVER WITH INCOME	-	410	158	212	-	34	123	406
MEDIAN	$-	$2 943	$2 138	$3 735	$-	$3 873	$4 000	$5 136
MEAN	$-	$4 309	$3 600	$4 177	$-	$4 256	$5 321	$5 589
TRADITIONAL WORK WITH CASH	-	-	22	4	-	-	3	66
MEDIAN	$-	$-	$1000-	$1000-	$-	$-	$1000-	$1 839
MEAN	$-	$-	$879	$630	$-	$-	$487	$3 505

TABLE 28. INCOME CHARACTERISTICS IN 1979 OF AMERICAN INDIANS, ESKIMOS, AND ALEUTS FOR IDENTIFIED RESERVATIONS: 1980 - CON.

(INCLUDES AMERICAN INDIANS, ESKIMOS, AND ALEUTS IN HOUSEHOLDS WITH ONE OR MORE AMERICAN INDIAN, ESKIMO, OR ALEUT PERSONS. DATA ARE ESTIMATES BASED ON A SAMPLE; SEE INTRODUCTION. FOR MEANING OF SYMBOLS, SEE INTRODUCTION. FOR DEFINITION OF TERMS, SEE APPENDIXES A AND B)

IDENTIFIED RESERVATIONS	SANTA ROSA RANCHERIA, CALIF.	SANTA ROSA, CALIF.	SANTA YNEZ, CALIF.	SANTA YSABEL, CALIF.	SANTEE, NEBR.	SANTO DOMINGO PUEBLO, N.MEX.	SAN XAVIER, ARIZ.	SAUK-SUIATTLE, WASH.
AMERICAN INDIAN, ESKIMO, OR ALEUT HOUSEHOLDER OR SPOUSE								
HOUSEHOLDS	26	6	37	58	104	342	183	-
LESS THAN $5,000	15	...	10	21	22	117	54	-
$5,000 TO $7,499	-	...	5	11	14	65	20	-
$7,500 TO $9,999	-	...	4	4	22	40	19	-
$10,000 TO $14,999	6	...	5	10	21	59	33	-
$15,000 TO $19,999	3	...	4	5	13	32	22	-
$20,000 TO $24,999	1	...	5	4	4	16	19	-
$25,000 TO $34,999	-	...	5	2	5	10	11	-
$35,000 OR MORE	-	...	-	1	2	2	5	-
MEDIAN	$4 598	...	$10 017	$6 822	$9 242	$7 066	$9 792	$-
MEAN	$7 997	...	$12 281	$9 747	$10 891	$9 077	$11 768	$-
FAMILIES	23	...	32	40	87	325	159	-
LESS THAN $5,000	12	...	7	13	12	109	41	-
$5,000 TO $7,499	-	...	4	5	13	60	17	-
$7,500 TO $9,999	2	...	4	3	18	39	20	-
$10,000 TO $14,999	7	...	6	8	21	58	30	-
$15,000 TO $19,999	-	...	2	4	11	33	17	-
$20,000 TO $24,999	1	...	4	5	4	15	18	-
$25,000 TO $34,999	-	...	5	1	5	10	13	-
$35,000 OR MORE	-	...	-	1	2	2	3	-
MEDIAN	$4 922	...	$10 631	$9 271	$9 937	$7 259	$10 198	$-
MEAN	$7 877	...	$12 736	$11 420	$11 845	$9 252	$12 344	$-
MARRIED-COUPLE FAMILIES	11	...	21	24	47	206	72	-
MEDIAN	$12 163	...	$12 178	$11 558	$13 027	$8 409	$14 072	$-
MEAN	$11 990	...	$15 103	$13 273	$14 733	$9 710	$14 780	$-
AMERICAN INDIAN, ESKIMO, OR ALEUT HOUSEHOLDER								
HOUSEHOLDS	22	6	34	58	100	342	179	-
LESS THAN $5,000	15	...	10	21	22	117	54	-
$5,000 TO $7,499	-	...	5	11	14	65	19	-
$7,500 TO $9,999	-	...	4	4	20	40	18	-
$10,000 TO $14,999	3	...	2	10	20	59	33	-
$15,000 TO $19,999	3	...	4	5	13	32	22	-
$20,000 TO $24,999	1	...	5	4	4	16	18	-
$25,000 TO $34,999	-	...	5	2	5	10	11	-
$35,000 OR MORE	-	...	-	1	1	2	5	-
MEDIAN	$4 217	...	$9 167	$6 822	$9 163	$7 066	$9 830	$-
MEAN	$7 359	...	$12 375	$9 747	$10 555	$9 077	$11 731	$-
FAMILIES	19	...	29	40	83	325	155	-
LESS THAN $5,000	12	...	7	13	12	109	41	-
$5,000 TO $7,499	-	...	4	5	13	60	16	-
$7,500 TO $9,999	2	...	4	3	16	39	19	-
$10,000 TO $14,999	4	...	4	8	20	58	30	-
$15,000 TO $19,999	-	...	2	4	11	33	17	-
$20,000 TO $24,999	1	...	4	5	4	15	17	-
$25,000 TO $34,999	-	...	5	1	5	10	13	-
$35,000 OR MORE	-	...	-	1	1	2	3	-
MEDIAN	$4 395	...	$10 000	$9 271	$9 929	$7 259	$10 243	$-
MEAN	$7 113	...	$12 883	$11 420	$11 491	$9 252	$12 315	$-
MARRIED-COUPLE FAMILIES	7	...	18	24	43	206	69	-
MEDIAN	$12 892	...	$13 750	$11 558	$13 521	$8 409	$14 273	$-
MEAN	$11 921	...	$15 661	$13 273	$14 322	$9 710	$14 845	$-
FEMALE HOUSEHOLDER, NO HUSBAND PRESENT	8	...	6	7	32	84	63	-
MEDIAN	$3 609	...	$4 583	$4 851	$7 377	$5 301	$7 999	$-
MEAN	$3 934	...	$7 232	$9 449	$8 002	$7 606	$10 517	$-
PERSONS								
PERSONS 15 YEARS AND OVER	65	...	78	123	239	1 324	553	-
LESS THAN $2,000	15	...	11	18	55	304	137	-
$2,000 TO $2,999	12	...	9	14	37	165	64	-
$3,000 TO $4,999	16	...	16	30	36	132	50	-
$5,000 TO $7,999	5	...	9	25	47	134	62	-
$8,000 TO $9,999	1	...	7	2	25	50	36	-
$10,000 TO $14,999	-	...	5	5	18	35	42	-
$15,000 TO $24,999	-	...	7	3	4	15	23	-
$25,000 OR MORE	-	...	-	-	-	-	1	-
MEDIAN	$2 803	...	$4 571	$4 228	$4 216	$2 688	$3 201	$-
MEAN	$2 961	...	$6 267	$4 710	$4 688	$3 686	$5 067	$-
MALE, 15 YEARS AND OVER WITH INCOME	22	...	36	52	112	437	198	-
MEDIAN	$2 517	...	$4 250	$3 889	$4 661	$3 401	$3 522	$-
MEAN	$2 692	...	$6 618	$4 929	$5 094	$4 318	$5 462	$-
TRADITIONAL WORK WITH CASH	-	...	-	1	1	106	1	-
MEDIAN	$-	...	$-	$3 500	$5 500	$2 465	$6 500	$-
MEAN	$-	...	$-	$3 924	$5 000	$2 968	$6 200	$-
FEMALE, 15 YEARS AND OVER WITH INCOME	27	...	28	46	109	398	218	-
MEDIAN	$3 154	...	$4 700	$4 361	$2 999	$2 111	$3 080	$-
MEAN	$3 174	...	$5 625	$4 462	$4 272	$2 992	$4 708	$-
TRADITIONAL WORK WITH CASH	-	...	-	-	2	167	13	-
MEDIAN	$-	...	$-	$-	$1000-	$1 802	$2 494	$-
MEAN	$-	...	$-	$-	$1 581	$2 135	$3 233	$-

TABLE 28. INCOME CHARACTERISTICS IN 1979 OF AMERICAN INDIANS, ESKIMOS, AND ALEUTS FOR IDENTIFIED RESERVATIONS: 1980 - CON.

(INCLUDES AMERICAN INDIANS, ESKIMOS, AND ALEUTS IN HOUSEHOLDS WITH ONE OR MORE AMERICAN INDIAN, ESKIMO, OR ALEUT PERSONS. DATA ARE ESTIMATES BASED ON A SAMPLE; SEE INTRODUCTION. FOR MEANING OF SYMBOLS, SEE INTRODUCTION. FOR DEFINITION OF TERMS, SEE APPENDIXES A AND B)

IDENTIFIED RESERVATIONS	SAULT STE. MARIE, MICH.	SCHAGHTI-COKE, CONN.	SHAKOPEE COMMUNITY, MINN.	SHEEP RANCH RANCHERIA, CALIF.	SHERWOOD VALLEY RANCHERIA, CALIF.	SHINGLE SPRINGS RANCHERIA, CALIF.	SHINNECOCK, N.Y.	SHOALWATER, WASH.
AMERICAN INDIAN, ESKIMO, OR ALEUT HOUSEHOLDER OR SPOUSE								
HOUSEHOLDS	-	3	27	2	7	-	75	11
LESS THAN $5,000	-	...	4	...	...	-	25	4
$5,000 TO $7,499	-	...	3	...	...	-	12	1
$7,500 TO $9,999	-	...	-	...	...	-	5	2
$10,000 TO $14,999	-	...	6	...	...	-	14	1
$15,000 TO $19,999	-	...	3	...	...	-	9	1
$20,000 TO $24,999	-	...	4	...	...	-	3	1
$25,000 TO $34,999	-	...	3	...	...	-	7	-
$35,000 OR MORE	-	...	2	...	...	-	-	-
MEDIAN	$-	...	$14 620	...	...	$-	$7 633	$7 913
MEAN	$-	...	$16 811	...	...	$-	$10 225	$8 023
FAMILIES	-	...	25	...	...	-	55	7
LESS THAN $5,000	-	...	3	...	...	-	7	1
$5,000 TO $7,499	-	...	3	...	...	-	10	-
$7,500 TO $9,999	-	...	-	...	...	-	5	2
$10,000 TO $14,999	-	...	7	...	...	-	14	1
$15,000 TO $19,999	-	...	2	...	...	-	9	1
$20,000 TO $24,999	-	...	4	...	...	-	3	1
$25,000 TO $34,999	-	...	3	...	...	-	7	-
$35,000 OR MORE	-	...	2	...	...	-	-	-
MEDIAN	$-	...	$14 500	...	...	$-	$11 771	$9 831
MEAN	$-	...	$17 283	...	...	$-	$13 077	$11 096
MARRIED-COUPLE FAMILIES	-	...	19	...	...	-	37	3
MEDIAN	$-	...	$20 131	...	...	$-	$13 396	$8 602
MEAN	$-	...	$18 802	...	...	$-	$14 416	$8 907
AMERICAN INDIAN, ESKIMO, OR ALEUT HOUSEHOLDER								
HOUSEHOLDS	-	2	23	2	6	-	69	11
LESS THAN $5,000	-	...	4	...	...	-	24	4
$5,000 TO $7,499	-	...	3	...	...	-	11	1
$7,500 TO $9,999	-	...	-	...	...	-	5	2
$10,000 TO $14,999	-	...	6	...	...	-	11	1
$15,000 TO $19,999	-	...	3	...	...	-	9	1
$20,000 TO $24,999	-	...	3	...	...	-	3	1
$25,000 TO $34,999	-	...	2	...	...	-	7	-
$35,000 OR MORE	-	...	1	...	...	-	-	-
MEDIAN	$-	...	$13 231	...	...	$-	$7 633	$7 913
MEAN	$-	...	$14 787	...	...	$-	$10 312	$8 023
FAMILIES	-	...	21	...	...	-	49	7
LESS THAN $5,000	-	...	3	...	...	-	5	1
$5,000 TO $7,499	-	...	3	...	...	-	9	-
$7,500 TO $9,999	-	...	-	...	...	-	5	2
$10,000 TO $14,999	-	...	7	...	...	-	11	1
$15,000 TO $19,999	-	...	2	...	...	-	9	1
$20,000 TO $24,999	-	...	3	...	...	-	3	1
$25,000 TO $34,999	-	...	2	...	...	-	7	-
$35,000 OR MORE	-	...	1	...	...	-	-	-
MEDIAN	$-	...	$13 143	...	...	$-	$12 915	$9 831
MEAN	$-	...	$15 149	...	...	$-	$13 857	$11 096
MARRIED-COUPLE FAMILIES	-	...	16	...	...	-	31	3
MEDIAN	$-	...	$11 913	...	...	$-	$14 504	$8 602
MEAN	$-	...	$16 247	...	...	$-	$15 924	$8 907
FEMALE HOUSEHOLDER, NO HUSBAND PRESENT	-	...	3	...	...	-	15	1
MEDIAN	$-	...	$13 318	...	...	$-	$6 875	$11 250
MEAN	$-	...	$11 135	...	...	$-	$8 805	$12 026
PERSONS								
PERSONS 15 YEARS AND OVER	-	...	49	...	...	-	141	...
LESS THAN $2,000	-	...	8	...	...	-	19	...
$2,000 TO $2,999	-	...	3	...	...	-	6	...
$3,000 TO $4,999	-	...	7	...	...	-	25	...
$5,000 TO $7,999	-	...	13	...	...	-	16	...
$8,000 TO $9,999	-	...	2	...	...	-	15	...
$10,000 TO $14,999	-	...	6	...	...	-	15	...
$15,000 TO $24,999	-	...	7	...	...	-	15	...
$25,000 OR MORE	-	...	-	...	...	-	-	...
MEDIAN	$-	...	$6 130	...	...	$-	$4 026	...
MEAN	$-	...	$7 595	...	...	$-	$4 973	...
MALE, 15 YEARS AND OVER WITH INCOME	-	...	29	...	...	-	51	...
MEDIAN	$-	...	$6 350	...	...	$-	$9 711	...
MEAN	$-	...	$7 535	...	...	$-	$9 079	...
TRADITIONAL WORK WITH CASH	-	...	-	...	...	-	-	...
MEDIAN	$-	...	$-	...	...	$-	$-	...
MEAN	$-	...	$-	...	...	$-	$-	...
FEMALE, 15 YEARS AND OVER WITH INCOME	-	...	18	...	...	-	39	...
MEDIAN	$-	...	$5 519	...	...	$-	$3 956	...
MEAN	$-	...	$7 694	...	...	$-	$5 157	...
TRADITIONAL WORK WITH CASH	-	...	-	...	...	-	-	...
MEDIAN	$-	...	$-	...	...	$-	$-	...
MEAN	$-	...	$-	...	...	$-	$-	...

TABLE 28. INCOME CHARACTERISTICS IN 1979 OF AMERICAN INDIANS, ESKIMOS, AND ALEUTS FOR IDENTIFIED RESERVATIONS: 1980 - CON.

(INCLUDES AMERICAN INDIANS, ESKIMOS, AND ALEUTS IN HOUSEHOLDS WITH ONE OR MORE AMERICAN INDIAN, ESKIMO, OR ALEUT PERSONS. DATA ARE ESTIMATES BASED ON A SAMPLE; SEE INTRODUCTION. FOR MEANING OF SYMBOLS, SEE INTRODUCTION. FOR DEFINITION OF TERMS, SEE APPENDIXES A AND B)

IDENTIFIED RESERVATIONS	SISSETON, N.DAK.-S.DAK.			SKOKOMISH, WASH.	SKULL VALLEY, UTAH	SOBOBA, CALIF.	SOKAOGON CHIPPEWA COMMUNITY, WIS.	SOUTHERN PAIUTE, UTAH
	TOTAL	NORTH DAKOTA	SOUTH DAKOTA					
AMERICAN INDIAN, ESKIMO, OR ALEUT HOUSEHOLDER OR SPOUSE								
HOUSEHOLDS	642	-	642	81	-	72	30	38
LESS THAN $5,000	234	-	234	28	-	30	5	11
$5,000 TO $7,499	117	-	117	6	-	14	5	6
$7,500 TO $9,999	84	-	84	6	-	8	5	5
$10,000 TO $14,999	102	-	102	17	-	12	9	5
$15,000 TO $19,999	48	-	48	9	-	1	4	8
$20,000 TO $24,999	34	-	34	9	-	-	1	1
$25,000 TO $34,999	22	-	22	3	-	5	-	2
$35,000 OR MORE	9	-	9	3	-	1	1	-
MEDIAN	$6 860	$-	$6 860	$10 149	$-	$6 033	$10 003	$8 413
MEAN	$8 805	$-	$8 805	$11 462	$-	$7 644	$11 285	$9 598
FAMILIES	543	-	543	71	-	55	22	34
LESS THAN $5,000	178	-	178	24	-	21	3	8
$5,000 TO $7,499	102	-	102	4	-	8	2	6
$7,500 TO $9,999	75	-	75	6	-	8	4	5
$10,000 TO $14,999	89	-	89	15	-	11	9	10
$15,000 TO $19,999	37	-	37	8	-	1	3	3
$20,000 TO $24,999	32	-	32	8	-	-	-	1
$25,000 TO $34,999	22	-	22	3	-	5	-	-
$35,000 OR MORE	8	-	8	3	-	1	1	-
MEDIAN	$7 291	$-	$7 291	$10 446	$-	$7 150	$10 829	$8 798
MEAN	$9 399	$-	$9 399	$11 797	$-	$8 765	$12 136	$8 755
MARRIED-COUPLE FAMILIES	271	-	271	54	-	33	12	19
MEDIAN	$9 431	$-	$9 431	$11 438	$-	$9 578	$12 487	$10 777
MEAN	$11 070	$-	$11 070	$13 380	$-	$11 486	$15 183	$10 321
AMERICAN INDIAN, ESKIMO, OR ALEUT HOUSEHOLDER								
HOUSEHOLDS	605	-	605	72	-	68	29	38
LESS THAN $5,000	224	-	224	26	-	28	5	11
$5,000 TO $7,499	110	-	110	6	-	14	5	6
$7,500 TO $9,999	83	-	83	6	-	8	5	5
$10,000 TO $14,999	91	-	91	14	-	11	9	5
$15,000 TO $19,999	36	-	36	9	-	1	3	8
$20,000 TO $24,999	29	-	29	8	-	-	1	1
$25,000 TO $34,999	22	-	22	1	-	3	-	2
$35,000 OR MORE	9	-	9	1	-	1	1	-
MEDIAN	$6 775	$-	$6 775	$9 063	$-	$6 042	$9 756	$8 413
MEAN	$8 723	$-	$8 723	$10 434	$-	$7 434	$11 141	$9 598
FAMILIES	505	-	505	62	-	51	21	34
LESS THAN $5,000	168	-	168	22	-	18	3	8
$5,000 TO $7,499	95	-	95	4	-	8	2	6
$7,500 TO $9,999	74	-	74	6	-	8	4	5
$10,000 TO $14,999	78	-	78	12	-	10	9	10
$15,000 TO $19,999	33	-	33	8	-	1	2	3
$20,000 TO $24,999	27	-	27	7	-	-	-	1
$25,000 TO $34,999	22	-	22	1	-	3	-	-
$35,000 OR MORE	8	-	8	1	-	1	1	-
MEDIAN	$7 223	$-	$7 223	$9 600	$-	$7 165	$10 623	$8 798
MEAN	$9 345	$-	$9 345	$10 651	$-	$8 581	$11 977	$8 755
MARRIED-COUPLE FAMILIES	234	-	234	45	-	29	11	19
MEDIAN	$9 330	$-	$9 330	$10 961	$-	$9 606	$12 077	$10 777
MEAN	$11 220	$-	$11 220	$12 826	$-	$11 574	$15 155	$10 321
FEMALE HOUSEHOLDER, NO HUSBAND PRESENT	195	-	195	9	-	16	6	13
MEDIAN	$5 775	$-	$5 775	$4 141	$-	$3 515	$10 010	$5 685
MEAN	$6 971	$-	$6 971	$4 900	$-	$4 249	$9 250	$5 446
PERSONS								
PERSONS 15 YEARS AND OVER	1 502	-	1 502	191	-	133	67	112
LESS THAN $2,000	445	-	445	27	-	16	10	18
$2,000 TO $2,999	151	-	151	9	-	9	8	10
$3,000 TO $4,999	235	-	235	15	-	29	8	23
$5,000 TO $7,999	195	-	195	17	-	12	15	15
$8,000 TO $9,999	107	-	107	8	-	6	7	5
$10,000 TO $14,999	59	-	59	15	-	7	6	6
$15,000 TO $24,999	36	-	36	14	-	1	-	-
$25,000 OR MORE	9	-	9	1	-	5	1	-
MEDIAN	$3 172	$-	$3 172	$5 368	$-	$4 308	$5 150	$3 873
MEAN	$4 331	$-	$4 331	$7 322	$-	$5 753	$5 772	$4 316
MALE, 15 YEARS AND OVER WITH INCOME	636	-	636	62	-	50	31	37
MEDIAN	$3 181	$-	$3 181	$7 413	$-	$4 246	$5 698	$5 922
MEAN	$4 652	$-	$4 652	$9 086	$-	$6 472	$7 306	$5 753
TRADITIONAL WORK WITH CASH	2	-	2	-	-	-	-	-
MEDIAN	$1 500	$-	$1 500	$-	$-	$-	$-	$-
MEAN	$1 100	$-	$1 100	$-	$-	$-	$-	$-
FEMALE, 15 YEARS AND OVER WITH INCOME	601	-	601	44	-	33	24	41
MEDIAN	$3 164	$-	$3 164	$4 164	$-	$4 374	$4 004	$3 164
MEAN	$3 992	$-	$3 992	$4 812	$-	$4 731	$3 794	$3 029
TRADITIONAL WORK WITH CASH	9	-	9	-	-	-	-	3
MEDIAN	$1 133	$-	$1 133	$-	$-	$-	$-	$3 972
MEAN	$1 072	$-	$1 072	$-	$-	$-	$-	$4 340

TABLE 20. INCOME CHARACTERISTICS IN 1979 OF AMERICAN INDIANS, ESKIMOS, AND ALEUTS FOR IDENTIFIED RESERVATIONS: 1980 - CON.

(INCLUDES AMERICAN INDIANS, ESKIMOS, AND ALEUTS IN HOUSEHOLDS WITH ONE OR MORE AMERICAN INDIAN, ESKIMO, OR ALEUT PERSONS. DATA ARE ESTIMATES BASED ON A SAMPLE; SEE INTRODUCTION. FOR MEANING OF SYMBOLS, SEE INTRODUCTION. FOR DEFINITION OF TERMS, SEE APPENDIXES A AND B)

IDENTIFIED RESERVATIONS	SOUTHERN UTE, COLO.	SPOKANE, WASH.	SQUAXIN ISLAND, WASH.	STANDING ROCK, N.DAK.-S.DAK.			STEWART'S POINT RANCHERIA, CALIF.	STOCK-BRIDGE, MICH.
				TOTAL	NORTH DAKOTA	SOUTH DAKOTA		
AMERICAN INDIAN, ESKIMO, OR ALEUT HOUSEHOLDER OR SPOUSE								
HOUSEHOLDS	253	336	9	1 096	536	559	16	198
LESS THAN $5,000	61	50	...	389	165	223	4	43
$5,000 TO $7,499	24	15	...	156	66	90	-	37
$7,500 TO $9,999	31	19	...	102	62	40	2	13
$10,000 TO $14,999	58	53	...	185	92	93	6	30
$15,000 TO $19,999	37	52	...	102	46	56	2	27
$20,000 TO $24,999	27	54	...	73	45	28	3	21
$25,000 TO $34,999	11	34	...	58	41	17	-	25
$35,000 OR MORE	3	37	...	29	19	10	1	1
MEDIAN	$10 625	$17 993	...	$7 553	$8 936	$6 561	$13 333	$11 459
MEAN	$11 477	$19 002	...	$10 055	$11 343	$8 819	$14 162	$13 025
FAMILIES	206	266	...	924	444	480	13	156
LESS THAN $5,000	39	25	...	291	119	172	3	18
$5,000 TO $7,499	20	11	...	150	65	86	-	32
$7,500 TO $9,999	23	15	...	87	51	36	-	10
$10,000 TO $14,999	47	39	...	157	72	85	4	26
$15,000 TO $19,999	37	54	...	88	42	46	2	27
$20,000 TO $24,999	24	40	...	65	37	28	3	16
$25,000 TO $34,999	11	30	...	60	43	17	-	24
$35,000 OR MORE	3	34	...	26	16	10	1	1
MEDIAN	$11 397	$19 096	...	$8 107	$9 402	$6 985	$14 583	$13 982
MEAN	$12 479	$20 828	...	$10 671	$12 050	$9 396	$15 737	$14 744
MARRIED-COUPLE FAMILIES	129	183	...	532	258	295	9	123
MEDIAN	$14 157	$22 180	...	$11 094	$11 940	$10 492	$14 375	$14 716
MEAN	$15 125	$23 573	...	$12 863	$14 679	$11 274	$16 228	$15 457
AMERICAN INDIAN, ESKIMO, OR ALEUT HOUSEHOLDER								
HOUSEHOLDS	230	313	8	1 028	503	525	15	170
LESS THAN $5,000	58	50	...	371	157	215	3	39
$5,000 TO $7,499	24	14	...	150	62	88	-	32
$7,500 TO $9,999	30	16	...	102	62	40	2	10
$10,000 TO $14,999	51	52	...	170	85	85	4	25
$15,000 TO $19,999	32	49	...	94	46	47	2	21
$20,000 TO $24,999	24	54	...	67	42	24	3	21
$25,000 TO $34,999	9	46	...	51	34	17	-	22
$35,000 OR MORE	1	33	...	23	13	8	1	1
MEDIAN	$10 187	$17 405	...	$7 379	$8 827	$6 363	$13 750	$11 794
MEAN	$10 934	$18 588	...	$9 864	$11 193	$8 591	$14 859	$13 253
FAMILIES	184	243	...	858	411	447	12	129
LESS THAN $5,000	36	23	...	272	108	164	2	14
$5,000 TO $7,499	20	10	...	145	62	84	-	24
$7,500 TO $9,999	24	12	...	87	51	36	-	7
$10,000 TO $14,999	40	38	...	142	66	77	4	24
$15,000 TO $19,999	33	30	...	79	42	37	2	20
$20,000 TO $24,999	20	39	...	59	35	24	3	18
$25,000 TO $34,999	9	42	...	53	36	17	-	21
$35,000 OR MORE	1	29	...	20	12	8	1	1
MEDIAN	$11 008	$18 854	...	$7 836	$9 245	$6 787	$15 000	$14 407
MEAN	$11 926	$20 502	...	$10 493	$11 930	$9 170	$16 761	$15 389
MARRIED-COUPLE FAMILIES	106	161	...	486	225	261	8	95
MEDIAN	$13 742	$21 974	...	$10 840	$11 915	$10 114	$15 000	$15 522
MEAN	$14 732	$23 470	...	$12 866	$14 841	$11 128	$17 794	$16 507
FEMALE HOUSEHOLDER, NO HUSBAND PRESENT	60	52	...	312	155	157	2	23
MEDIAN	$7 381	$10 250	...	$5 514	$6 562	$4 803	$20 000	$5 719
MEAN	$7 975	$12 999	...	$7 136	$8 331	$5 959	$13 316	$10 511
PERSONS								
PERSONS 15 YEARS AND OVER	528	699	17	2 726	1 282	1 444	30	385
LESS THAN $2,000	114	136	4	830	287	543	6	43
$2,000 TO $4,999	32	49	3	234	85	149	2	34
$5,000 TO $6,999	54	67	2	376	184	192	9	98
$7,000 TO $7,999	82	80	-	299	150	149	9	65
$8,000 TO $9,999	61	44	-	122	72	50	-	38
$10,000 TO $14,999	64	114	2	205	128	77	5	42
$15,000 TO $24,999	21	129	-	91	65	27	3	17
$25,000 OR MORE	-	17	1	24	14	10	-	8
MEDIAN	$5 572	$7 559	$2 667	$3 113	$4 233	$2 369	$5 000	$4 863
MEAN	$5 956	$8 982	$5 783	$4 562	$5 736	$3 597	$6 485	$6 537
MALE, 15 YEARS AND OVER WITH INCOME	225	357	5	1 115	476	640	19	178
MEDIAN	$6 210	$10 805	$12 453	$3 482	$4 727	$2 755	$7 167	$7 113
MEAN	$6 440	$11 155	$10 870	$5 088	$6 295	$4 220	$7 934	$8 228
TRADITIONAL WORK WITH CASH	1	-	-	2	2	-	-	-
MEDIAN	$3 500	$-	$-	$3 500	$3 500	$-	$-	$-
MEAN	$3 120	$-	$-	$3 500	$3 500	$-	$-	$-
FEMALE, 15 YEARS AND OVER WITH INCOME	202	281	7	1 065	508	557	15	168
MEDIAN	$5 099	$4 926	$2 230	$2 749	$3 925	$2 136	$4 300	$3 738
MEAN	$5 393	$6 225	$2 149	$4 011	$5 249	$2 882	$4 649	$4 745
TRADITIONAL WORK WITH CASH	-	8	-	14	5	10	1	-
MEDIAN	$-	$1 581	$-	$1000-	$1000-	$2 694	$4 500	$-
MEAN	$-	$1 192	$-	$2 758	$-1 032	$4 620	$4 900	$-

TABLE 28. INCOME CHARACTERISTICS IN 1979 OF AMERICAN INDIANS, ESKIMOS, AND ALEUTS FOR IDENTIFIED RESERVATIONS: 1980 - CON.

(INCLUDES AMERICAN INDIANS, ESKIMOS, AND ALEUTS IN HOUSEHOLDS WITH ONE OR MORE AMERICAN INDIAN, ESKIMO, OR ALEUT PERSONS. DATA ARE ESTIMATES BASED ON A SAMPLE; SEE INTRODUCTION. FOR MEANING OF SYMBOLS, SEE INTRODUCTION. FOR DEFINITION OF TERMS, SEE APPENDIXES A AND B)

IDENTIFIED RESERVATIONS	SULPHUR BANK RANCHERIA, CALIF.	SUMMIT LAKE, NEV.	SUSANVILLE, CALIF.	SWINOMISH, WASH.	SYCUAN, CALIF.	TAMA, IA.	TAOS PUEBLO, N.MEX.	TE-MOAK, NEV.
AMERICAN INDIAN, ESKIMO, OR ALEUT HOUSEHOLDER OR SPOUSE								
HOUSEHOLDS	24	7	25	110	14	17	315	29
LESS THAN $5,000	4	...	5	31	3	10	128	10
$5,000 TO $7,499	4	...	3	22	1	2	44	2
$7,500 TO $9,999	1	...	5	15	3	1	41	7
$10,000 TO $14,999	8	...	6	13	3	2	56	3
$15,000 TO $19,999	2	...	2	11	2	2	30	1
$20,000 TO $24,999	-	...	2	9	-	-	14	3
$25,000 TO $34,999	1	...	2	6	-	-	2	3
$35,000 OR MORE	1	...	-	3	2	-	2	-
MEDIAN	$10 468	...	$9 963	$7 855	$9 516	$4 372	$6 708	$8 474
MEAN	$12 522	...	$11 794	$11 862	$12 479	$6 443	$8 049	$10 056
FAMILIES	21	...	20	93	11	6	263	22
LESS THAN $5,000	3	...	5	22	-	3	86	6
$5,000 TO $7,499	4	...	2	18	3	-	37	2
$7,500 TO $9,999	3	...	3	16	2	1	41	4
$10,000 TO $14,999	6	...	5	12	3	-	54	3
$15,000 TO $19,999	2	...	1	9	2	2	30	1
$20,000 TO $24,999	-	...	2	8	-	-	12	3
$25,000 TO $34,999	1	...	-	5	-	-	2	3
$35,000 OR MORE	1	...	-	3	2	-	2	-
MEDIAN	$10 855	...	$9 936	$8 381	$10 733	$6 250	$8 018	$9 546
MEAN	$13 088	...	$11 952	$11 641	$14 537	$9 435	$8 990	$11 596
MARRIED-COUPLE FAMILIES	14	...	8	61	6	4	204	18
MEDIAN	$13 596	...	$11 212	$9 816	$15 150	$12 500	$8 322	$9 127
MEAN	$15 999	...	$12 346	$13 976	$19 317	$11 968	$9 486	$11 135
AMERICAN INDIAN, ESKIMO, OR ALEUT HOUSEHOLDER								
HOUSEHOLDS	24	7	23	109	13	17	310	29
LESS THAN $5,000	4	...	5	31	3	10	124	10
$5,000 TO $7,499	4	...	3	22	1	2	44	2
$7,500 TO $9,999	1	...	5	13	3	1	41	7
$10,000 TO $14,999	8	...	6	13	2	2	56	3
$15,000 TO $19,999	2	...	2	11	2	2	28	1
$20,000 TO $24,999	-	...	1	9	-	-	14	3
$25,000 TO $34,999	1	...	2	6	2	-	2	-
$35,000 OR MORE	1	...	-	3	-	-	2	-
MEDIAN	$10 468	...	$9 667	$7 763	$8 918	$4 372	$6 756	$8 474
MEAN	$12 522	...	$11 266	$11 088	$12 774	$6 443	$8 084	$10 056
FAMILIES	21	...	19	91	10	6	258	22
LESS THAN $5,000	3	...	5	22	-	3	82	6
$5,000 TO $7,499	4	...	2	18	3	-	37	2
$7,500 TO $9,999	3	...	3	15	2	1	41	4
$10,000 TO $14,999	6	...	5	12	2	-	54	3
$15,000 TO $19,999	2	...	1	9	2	2	28	1
$20,000 TO $24,999	1	...	1	8	-	-	12	3
$25,000 TO $34,999	-	...	2	5	-	-	2	3
$35,000 OR MORE	1	...	-	3	2	-	2	-
MEDIAN	$10 855	...	$9 556	$8 565	$10 311	$6 250	$8 069	$9 546
MEAN	$13 088	...	$11 315	$11 681	$15 256	$9 435	$9 026	$11 596
MARRIED-COUPLE FAMILIES	14	...	7	59	5	4	198	18
MEDIAN	$13 596	...	$9 990	$9 954	$16 348	$12 500	$8 392	$9 127
MEAN	$15 999	...	$10 573	$14 890	$22 216	$11 968	$9 546	$11 135
FEMALE HOUSEHOLDER, NO HUSBAND PRESENT	6	...	8	25	2	2	49	4
MEDIAN	$5 073	...	$8 750	$4 693	$11 250	$3 750	$7 501	$13 750
MEAN	$6 625	...	$11 264	$5 776	$11 369	$4 320	$7 317	$13 532
PERSONS								
PERSONS 15 YEARS AND OVER	62	...	59	275	33	26	763	68
LESS THAN $2,000	10	...	30	61	-	5	242	11
$2,000 TO $2,999	3	...	3	29	3	5	106	6
$3,000 TO $4,999	18	...	6	54	13	5	103	7
$5,000 TO $7,999	15	...	9	55	3	3	112	11
$8,000 TO $9,999	2	...	4	29	2	2	37	10
$10,000 TO $14,999	2	...	-	14	2	3	27	4
$15,000 TO $24,999	1	...	1	8	-	-	14	2
$25,000 OR MORE	1	...	2	5	2	-	-	-
MEDIAN	$4 465	...	$1 930	$3 724	$4 135	$4 498	$2 742	$5 347
MEAN	$5 366	...	$4 160	$5 301	$5 438	$5 154	$3 881	$5 606
MALE, 15 YEARS AND OVER WITH INCOME	28	...	31	132	14	14	353	25
MEDIAN	$4 953	...	$3 381	$4 839	$3 612	$4 490	$2 779	$4 352
MEAN	$6 785	...	$5 724	$6 547	$4 262	$5 560	$3 973	$6 731
TRADITIONAL WORK WITH CASH	-	...	-	1	-	-	1	2
MEDIAN	$-	...	$-	$4 500	$-	$-	$3 500	$3 500
MEAN	$-	...	$-	$4 850	$-	$-	$3 000	$3 000
FEMALE, 15 YEARS AND OVER WITH INCOME	26	...	26	104	10	7	288	26
MEDIAN	$3 642	...	$1 515	$2 878	$4 675	$4 500	$2 708	$4 148
MEAN	$3 837	...	$2 284	$3 717	$7 112	$4 394	$3 748	$4 542
TRADITIONAL WORK WITH CASH	-	...	-	-	-	-	4	3
MEDIAN	$-	...	$-	$-	$-	$-	$6 221	$6 041
MEAN	$-	...	$-	$-	$-	$-	$3 995	$4 372

TABLE 28. INCOME CHARACTERISTICS IN 1979 OF AMERICAN INDIANS, ESKIMOS, AND ALEUTS FOR IDENTIFIED RESERVATIONS: 1980 - CON.

(INCLUDES AMERICAN INDIANS, ESKIMOS, AND ALEUTS IN HOUSEHOLDS WITH ONE OR MORE AMERICAN INDIAN, ESKIMO, OR ALEUT PERSONS. DATA ARE ESTIMATES BASED ON A SAMPLE; SEE INTRODUCTION. FOR MEANING OF SYMBOLS, SEE INTRODUCTION. FOR DEFINITION OF TERMS, SEE APPENDIXES A AND B)

IDENTIFIED RESERVATIONS	TESUQUE PUEBLO, N.MEX.	TIGUA, TEX.	TONAWANDA, N.Y.	TORRES-MARTINEZ, CALIF.	TRINIDAD RANCHERIA, CALIF.	TULALIP, WASH.	TULE RIVER, CALIF.	TUNICA-BILOXI, LA.
AMERICAN INDIAN, ESKIMO, OR ALEUT HOUSEHOLDER OR SPOUSE								
HOUSEHOLDS	58	103	138	-	18	211	121	6
LESS THAN $5,000	17	27	34	-	2	38	44	...
$5,000 TO $7,499	9	22	15	-	3	19	17	...
$7,500 TO $9,999	4	16	6	-	3	19	5	...
$10,000 TO $14,999	9	18	21	-	2	41	23	...
$15,000 TO $19,999	1	10	18	-	-	26	18	...
$20,000 TO $24,999	7	9	24	-	-	25	11	...
$25,000 TO $34,999	9	1	12	-	4	25	-	...
$35,000 OR MORE	1	-	8	-	3	17	2	...
MEDIAN	$9 102	$7 891	$13 751	$-	$11 250	$12 282	$7 429	...
MEAN	$12 374	$9 312	$14 743	$-	$19 243	$15 979	$9 488	...
FAMILIES	56	100	99	-	16	166	95	...
LESS THAN $5,000	17	29	7	-	2	18	19	...
$5,000 TO $7,499	7	19	8	-	1	17	22	...
$7,500 TO $9,999	4	15	6	-	3	10	4	...
$10,000 TO $14,999	9	17	22	-	2	36	10	...
$15,000 TO $19,999	1	11	16	-	-	21	18	...
$20,000 TO $24,999	7	8	20	-	-	23	11	...
$25,000 TO $34,999	9	1	12	-	4	25	-	...
$35,000 OR MORE	1	-	8	-	1	17	2	...
MEDIAN	$9 673	$7 833	$16 884	$-	$13 750	$15 389	$10 486	...
MEAN	$12 550	$9 219	$18 291	$-	$20 423	$17 844	$11 380	...
MARRIED-COUPLE FAMILIES	38	79	63	-	12	113	56	...
MEDIAN	$14 804	$8 583	$18 724	$-	$13 750	$19 077	$12 334	...
MEAN	$16 189	$9 737	$19 641	$-	$21 434	$20 357	$13 132	...
AMERICAN INDIAN, ESKIMO, OR ALEUT HOUSEHOLDER								
HOUSEHOLDS	53	103	134	-	14	189	119	6
LESS THAN $5,000	17	27	34	-	2	37	44	...
$5,000 TO $7,499	9	22	15	-	2	17	14	...
$7,500 TO $9,999	4	16	6	-	3	19	5	...
$10,000 TO $14,999	7	18	20	-	-	38	23	...
$15,000 TO $19,999	1	10	18	-	-	25	18	...
$20,000 TO $24,999	6	9	23	-	-	23	11	...
$25,000 TO $34,999	8	1	11	-	4	18	-	...
$35,000 OR MORE	1	-	8	-	2	12	2	...
MEDIAN	$7 793	$7 891	$13 642	$-	$9 583	$11 792	$7 803	...
MEAN	$11 785	$9 312	$14 569	$-	$19 834	$14 947	$9 564	...
FAMILIES	52	100	95	-	12	143	93	...
LESS THAN $5,000	17	29	7	-	2	17	19	...
$5,000 TO $7,499	7	19	8	-	-	15	20	...
$7,500 TO $9,999	4	15	6	-	3	10	4	...
$10,000 TO $14,999	7	17	20	-	-	33	19	...
$15,000 TO $19,999	1	11	16	-	-	20	18	...
$20,000 TO $24,999	6	8	19	-	-	21	11	...
$25,000 TO $34,999	8	1	11	-	3	16	-	...
$35,000 OR MORE	1	-	8	-	1	12	2	...
MEDIAN	$8 344	$7 833	$16 717	$-	$30 225	$13 726	$10 656	...
MEAN	$11 954	$9 219	$18 178	$-	$21 867	$16 816	$11 523	...
MARRIED-COUPLE FAMILIES	34	79	59	-	7	91	53	...
MEDIAN	$14 347	$8 583	$18 470	$-	$30 449	$17 874	$12 938	...
MEAN	$13 744	$9 737	$19 562	$-	$24 314	$19 193	$13 475	...
FEMALE HOUSEHOLDER, NO HUSBAND PRESENT	15	16	25	-	3	38	34	...
MEDIAN	$4 558	$5 500	$13 235	$-	$30 205	$9 344	$5 942	...
MEAN	$5 053	$6 865	$13 234	$-	$22 779	$10 558	$7 541	...
PERSONS								
PERSONS 15 YEARS AND OVER	165	190	322	-	38	482	240	...
LESS THAN $2,000	35	35	60	-	1	96	79	...
$2,000 TO $2,999	25	13	31	-	2	30	14	...
$3,000 TO $4,999	16	29	42	-	8	65	30	...
$5,000 TO $7,999	21	42	28	-	6	55	55	...
$8,000 TO $9,999	9	14	22	-	4	33	17	...
$10,000 TO $14,999	14	7	49	-	2	74	21	...
$15,000 TO $24,999	6	3	33	-	3	42	9	...
$25,000 OR MORE	1	-	4	-	2	9	-	...
MEDIAN	$3 322	$4 450	$5 067	$-	$6 438	$3 451	$4 492	...
MEAN	$5 232	$4 849	$7 071	$-	$9 164	$7 252	$4 787	...
MALE, 15 YEARS AND OVER WITH INCOME	67	77	128	-	17	217	120	...
MEDIAN	$3 448	$3 583	$8 988	$-	$6 630	$6 476	$4 125	...
MEAN	$6 114	$5 728	$9 053	$-	$9 229	$8 539	$5 098	...
TRADITIONAL WORK WITH CASH	1	1	-	-	-	1	-	...
MEDIAN	$1 500	$1000+	$-	$-	$-	$23 438	$-	...
MEAN	$1 000	$-540	$-	$-	$-	$30 000	$-	...
FEMALE, 15 YEARS AND OVER WITH INCOME	39	44	141	-	11	188	103	...
MEDIAN	$2 922	$3 256	$3 484	$-	$5 963	$4 347	$4 830	...
MEAN	$4 229	$5 823	$5 274	$-	$9 063	$5 767	$4 423	...
TRADITIONAL WORK WITH CASH	5	-	-	-	-	2	-	...
MEDIAN	$1 347	$-	$-	$-	$-	$1 036	$-	...
MEAN	$906	$-	$-	$-	$-	$1 007	$-	...

TABLE 28. INCOME CHARACTERISTICS IN 1979 OF AMERICAN INDIANS, ESKIMOS, AND ALEUTS FOR IDENTIFIED RESERVATIONS: 1980 - CON.

(INCLUDES AMERICAN INDIANS, ESKIMOS, AND ALEUTS IN HOUSEHOLDS WITH ONE OR MORE AMERICAN INDIAN, ESKIMO, OR ALEUT PERSONS. DATA ARE ESTIMATES BASED ON A SAMPLE; SEE INTRODUCTION. FOR MEANING OF SYMBOLS, SEE INTRODUCTION. FOR DEFINITION OF TERMS, SEE APPENDIXES A AND B)

IDENTIFIED RESERVATIONS	TUOLUMNE RANCHERIA, CALIF.	TURTLE MOUNTAIN, N.DAK.	TUSCARORA, N.Y.	TWENTY-NINE PALMS, CALIF.	UINTAH AND OURAY, UTAH	UMATILLA, OREG.	UPPER SIOUX COMMUNITY, MINN.	UPPER SKAGIT, WASH.
AMERICAN INDIAN, ESKIMO, OR ALEUT HOUSEHOLDER OR SPOUSE								
HOUSEHOLDS	25	1 015	-	-	534	269	20	-
LESS THAN $5,000	4	313	-	-	124	62	4	-
$5,000 TO $7,499	5	184	-	-	77	29	4	-
$7,500 TO $9,999	4	121	-	-	47	34	4	-
$10,000 TO $14,999	6	159	-	-	116	55	4	-
$15,000 TO $19,999	4	105	-	-	72	37	2	-
$20,000 TO $24,999	1	60	-	-	40	20	2	-
$25,000 TO $34,999	1	60	-	-	42	24	-	-
$35,000 OR MORE	-	32	-	-	15	8	-	-
MEDIAN	$9 688	$8 132	$-	$-	$10 708	$10 615	$8 785	$-
MEAN	$11 244	$10 774	$-	$-	$12 496	$13 168	$9 833	$-
FAMILIES	21	854	-	-	480	228	14	-
LESS THAN $5,000	1	224	-	-	92	43	-	-
$5,000 TO $7,499	3	145	-	-	75	25	4	-
$7,500 TO $9,999	5	110	-	-	39	31	4	-
$10,000 TO $14,999	5	138	-	-	106	48	-	-
$15,000 TO $19,999	3	97	-	-	70	33	2	-
$20,000 TO $24,999	1	56	-	-	40	18	2	-
$25,000 TO $34,999	1	56	-	-	42	22	-	-
$35,000 OR MORE	-	28	-	-	15	7	-	-
MEDIAN	$9 750	$8 832	$-	$-	$11 516	$11 109	$8 134	$-
MEAN	$12 018	$11 420	$-	$-	$13 291	$13 997	$11 009	$-
MARRIED-COUPLE FAMILIES	14	546	-	-	320	151	8	-
MEDIAN	$12 300	$10 693	$-	$-	$13 735	$13 052	$10 000	$-
MEAN	$12 518	$13 284	$-	$-	$16 009	$15 896	$13 653	$-
AMERICAN INDIAN, ESKIMO, OR ALEUT HOUSEHOLDER								
HOUSEHOLDS	25	984	-	-	487	238	18	-
LESS THAN $5,000	4	310	-	-	121	58	4	-
$5,000 TO $7,499	5	143	-	-	68	25	4	-
$7,500 TO $9,999	4	119	-	-	46	26	2	-
$10,000 TO $14,999	6	155	-	-	101	54	4	-
$15,000 TO $19,999	4	92	-	-	66	32	2	-
$20,000 TO $24,999	1	59	-	-	37	16	2	-
$25,000 TO $34,999	1	59	-	-	35	21	-	-
$35,000 OR MORE	-	29	-	-	12	6	-	-
MEDIAN	$9 688	$7 930	$-	$-	$10 357	$10 594	$8 821	$-
MEAN	$11 244	$10 600	$-	$-	$11 887	$12 849	$9 928	$-
FAMILIES	21	825	-	-	434	196	12	-
LESS THAN $5,000	1	221	-	-	89	40	-	-
$5,000 TO $7,499	5	143	-	-	67	21	6	-
$7,500 TO $9,999	5	108	-	-	38	22	2	-
$10,000 TO $14,999	5	133	-	-	91	46	-	-
$15,000 TO $19,999	3	83	-	-	64	29	2	-
$20,000 TO $24,999	1	55	-	-	37	13	2	-
$25,000 TO $34,999	1	55	-	-	33	19	-	-
$35,000 OR MORE	-	26	-	-	12	4	-	-
MEDIAN	$9 750	$8 619	$-	$-	$11 189	$11 134	$7 500	$-
MEAN	$12 018	$11 234	$-	$-	$12 692	$13 316	$11 350	$-
MARRIED-COUPLE FAMILIES	14	517	-	-	273	119	6	-
MEDIAN	$12 500	$10 280	$-	$-	$13 747	$13 384	$16 250	$-
MEAN	$12 318	$13 091	$-	$-	$15 519	$16 046	$15 233	$-
FEMALE HOUSEHOLDER, NO HUSBAND PRESENT	2	245	-	-	121	61	6	-
MEDIAN	$8 750	$6 125	$-	$-	$6 352	$7 968	$6 866	$-
MEAN	$9 782	$7 854	$-	$-	$8 231	$8 800	$7 467	$-
PERSONS								
PERSONS 15 YEARS AND OVER	52	2 444	-	-	1 338	593	37	-
LESS THAN $2,000	8	447	-	-	318	141	6	-
$2,000 TO $2,999	12	291	-	-	117	57	4	-
$3,000 TO $4,999	10	342	-	-	154	79	11	-
$5,000 TO $7,999	6	313	-	-	134	81	11	-
$8,000 TO $9,999	5	160	-	-	114	46	-	-
$10,000 TO $14,999	5	182	-	-	114	53	4	-
$15,000 TO $24,999	1	121	-	-	70	39	2	-
$25,000 OR MORE	1	17	-	-	6	5	-	-
MEDIAN	$4 143	$4 099	$-	$-	$3 937	$3 963	$4 575	$-
MEAN	$5 555	$5 566	$-	$-	$5 619	$6 059	$5 258	$-
MALE, 15 YEARS AND OVER WITH INCOME	29	956	-	-	526	238	16	-
MEDIAN	$4 875	$4 412	$-	$-	$5 983	$5 864	$6 087	$-
MEAN	$6 629	$6 128	$-	$-	$7 047	$7 606	$5 754	$-
TRADITIONAL WORK WITH CASH	-	2	-	-	1	2	-	-
MEDIAN	$-	$2 891	$-	$-	$1 500	$1000-	$-	$-
MEAN	$-	$2 787	$-	$-	$1 500	$1 274	$-	$-
FEMALE, 15 YEARS AND OVER WITH INCOME	19	917	-	-	500	264	22	-
MEDIAN	$2 944	$3 866	$-	$-	$3 058	$3 241	$4 047	$-
MEAN	$3 917	$4 980	$-	$-	$4 117	$4 663	$4 987	$-
TRADITIONAL WORK WITH CASH	-	3	-	-	3	7	-	-
MEDIAN	$-	$3 112	$-	$-	$2 531	$1 454	$-	$-
MEAN	$-	$2 969	$-	$-	$3 259	$2 973	$-	$-

TABLE 28. INCOME CHARACTERISTICS IN 1979 OF AMERICAN INDIANS, ESKIMOS, AND ALEUTS FOR IDENTIFIED RESERVATIONS: 1980 - CON.

(INCLUDES AMERICAN INDIANS, ESKIMOS, AND ALEUTS IN HOUSEHOLDS WITH ONE OR MORE AMERICAN INDIAN, ESKIMO, OR ALEUT PERSONS. DATA ARE ESTIMATES BASED ON A SAMPLE; SEE INTRODUCTION. FOR MEANING OF SYMBOLS, SEE INTRODUCTION. FOR DEFINITION OF TERMS, SEE APPENDIXES A AND B)

IDENTIFIED RESERVATIONS	UTE MOUNTAIN, COLO.-N.MEX.			VERMILLION LAKE, MINN.	VIEJAS RANCHERIA, CALIF.	WALKER RIVER, NEV.	WAMPANOAG, MASS.	WARM SPRINGS, OREG.
	TOTAL	COLORADO	NEW MEXICO					
AMERICAN INDIAN, ESKIMO, OR ALEUT HOUSEHOLDER OR SPOUSE								
HOUSEHOLDS	295	295	-	33	43	148	-	483
LESS THAN $5,000	158	158	-	6	14	33	-	104
$5,000 TO $7,499	36	36	-	5	2	16	-	39
$7,500 TO $9,999	32	32	-	9	7	20	-	29
$10,000 TO $14,999	45	45	-	2	7	27	-	84
$15,000 TO $19,999	16	16	-	-	7	21	-	69
$20,000 TO $24,999	7	7	-	-	2	14	-	48
$25,000 TO $34,999	-	-	-	9	1	10	-	89
$35,000 OR MORE	1	1	-	2	1	7	-	40
MEDIAN	$4 245	$4 245	$-	$9 046	$9 163	$10 735	$-	$13 973
MEAN	$5 630	$5 630	$-	$14 827	$10 933	$12 852	$-	$15 854
FAMILIES	247	247	-	27	33	116	-	413
LESS THAN $5,000	115	115	-	4	12	13	-	70
$5,000 TO $7,499	36	36	-	5	3	11	-	32
$7,500 TO $9,999	28	28	-	7	7	20	-	24
$10,000 TO $14,999	44	44	-	2	3	22	-	76
$15,000 TO $19,999	16	16	-	-	1	20	-	61
$20,000 TO $24,999	7	7	-	-	3	14	-	48
$25,000 TO $34,999	-	-	-	7	-	9	-	64
$35,000 OR MORE	1	1	-	2	1	7	-	38
MEDIAN	$5 582	$5 582	$-	$9 158	$7 833	$13 000	$-	$15 278
MEAN	$6 378	$6 378	$-	$15 567	$9 784	$14 862	$-	$17 047
MARRIED-COUPLE FAMILIES	168	168	-	11	18	83	-	275
MEDIAN	$6 702	$6 702	$-	$29 797	$9 130	$15 375	$-	$19 086
MEAN	$7 335	$7 335	$-	$28 606	$10 033	$16 325	$-	$20 711
AMERICAN INDIAN, ESKIMO, OR ALEUT HOUSEHOLDER								
HOUSEHOLDS	290	290	-	33	42	141	-	460
LESS THAN $5,000	156	156	-	6	13	32	-	104
$5,000 TO $7,499	36	36	-	5	2	16	-	39
$7,500 TO $9,999	32	32	-	9	7	19	-	29
$10,000 TO $14,999	44	44	-	2	7	27	-	81
$15,000 TO $19,999	15	15	-	-	7	19	-	67
$20,000 TO $24,999	7	7	-	-	2	12	-	48
$25,000 TO $34,999	-	-	-	9	1	9	-	60
$35,000 OR MORE	1	1	-	2	1	7	-	32
MEDIAN	$4 223	$4 223	$-	$9 046	$9 346	$10 515	$-	$13 391
MEAN	$5 589	$5 589	$-	$14 827	$11 168	$12 642	$-	$15 098
FAMILIES	242	242	-	27	32	109	-	390
LESS THAN $5,000	112	112	-	4	11	12	-	70
$5,000 TO $7,499	36	36	-	5	3	11	-	32
$7,500 TO $9,999	28	28	-	7	7	19	-	24
$10,000 TO $14,999	43	43	-	2	5	22	-	73
$15,000 TO $19,999	15	15	-	-	1	18	-	59
$20,000 TO $24,999	7	7	-	-	3	12	-	48
$25,000 TO $34,999	-	-	-	7	-	8	-	55
$35,000 OR MORE	1	1	-	2	1	7	-	29
MEDIAN	$5 593	$5 593	$-	$9 158	$8 015	$12 625	$-	$14 705
MEAN	$6 345	$6 345	$-	$15 567	$10 053	$14 786	$-	$16 227
MARRIED-COUPLE FAMILIES	163	163	-	11	17	76	-	252
MEDIAN	$6 717	$6 717	$-	$29 797	$9 345	$15 000	$-	$18 347
MEAN	$7 313	$7 313	$-	$28 606	$10 587	$16 352	$-	$19 775
FEMALE HOUSEHOLDER, NO HUSBAND PRESENT	63	63	-	14	13	31	-	101
MEDIAN	$2 638	$2 638	$-	$7 369	$4 104	$9 821	$-	$7 021
MEAN	$4 393	$4 393	$-	$6 683	$9 406	$11 655	$-	$8 787
PERSONS								
PERSONS 15 YEARS AND OVER	728	728	-	70	101	326	-	1 228
LESS THAN $2,000	83	83	-	12	20	64	-	329
$2,000 TO $2,999	66	66	-	4	14	14	-	67
$3,000 TO $4,999	90	90	-	8	26	39	-	103
$5,000 TO $7,999	90	90	-	18	10	59	-	121
$8,000 TO $9,999	32	32	-	5	11	11	-	68
$10,000 TO $14,999	25	25	-	2	2	45	-	168
$15,000 TO $24,999	1	1	-	9	7	24	-	127
$25,000 OR MORE	-	-	-	2	-	4	-	19
MEDIAN	$3 714	$3 714	$-	$3 927	$4 026	$5 684	$-	$5 045
MEAN	$4 239	$4 239	$-	$8 191	$5 146	$6 728	$-	$6 955
MALE, 15 YEARS AND OVER WITH INCOME	191	191	-	29	42	141	-	552
MEDIAN	$4 621	$4 621	$-	$6 350	$4 125	$6 045	$-	$6 654
MEAN	$4 859	$4 859	$-	$10 187	$6 371	$7 363	$-	$8 444
TRADITIONAL WORK WITH CASH	6	6	-	2	-	2	-	8
MEDIAN	$5 711	$5 711	$-	$1000-	$-	$6 000	$-	$1000-
MEAN	$5 666	$5 666	$-	$500	$-	$5 500	$-	$2 441
FEMALE, 15 YEARS AND OVER WITH INCOME	193	193	-	31	48	119	-	431
MEDIAN	$3 220	$3 220	$-	$5 827	$3 967	$5 071	$-	$3 594
MEAN	$5 626	$5 626	$-	$6 340	$4 080	$5 975	$-	$5 134
TRADITIONAL WORK WITH CASH	-	-	-	-	-	2	-	20
MEDIAN	$-	$-	$-	$-	$-	$2 500	$-	$2 136
MEAN	$-	$-	$-	$-	$-	$2 500	$-	$1 689

TABLE 28. INCOME CHARACTERISTICS IN 1979 OF AMERICAN INDIANS, ESKIMOS, AND ALEUTS FOR IDENTIFIED RESERVATIONS: 1980 - CON.

(INCLUDES AMERICAN INDIANS, ESKIMOS, AND ALEUTS IN HOUSEHOLDS WITH ONE OR MORE AMERICAN INDIAN, ESKIMO, OR ALEUT PERSONS. DATA ARE ESTIMATES BASED ON A SAMPLE; SEE INTRODUCTION. FOR MEANING OF SYMBOLS, SEE INTRODUCTION. FOR DEFINITION OF TERMS, SEE APPENDIXES A AND B)

IDENTIFIED RESERVATIONS	WASHOE, NEV.	WESTERN PEQUOT, CONN.	WHITE EARTH, MINN.	WIND RIVER, WYO.	WINNEBAGO, NEBR.	WINNEMUCCA COLONY, NEV.	WISCONSIN WINNEBAGO RESERVATION	WOODFORDS COMMUNITY, CALIF.
AMERICAN INDIAN, ESKIMO, OR ALEUT HOUSEHOLDER OR SPOUSE								
HOUSEHOLDS	-	7	744	1 000	292	10	87	-
LESS THAN $5,000	-	...	158	272	76	3	21	-
$5,000 TO $7,499	-	...	117	116	35	3	5	-
$7,500 TO $9,999	-	...	109	107	32	3	18	-
$10,000 TO $14,999	-	...	158	176	67	1	17	-
$15,000 TO $19,999	-	...	117	123	39	-	7	-
$20,000 TO $24,999	-	...	46	74	26	1	14	-
$25,000 TO $34,999	-	...	30	92	13	-	4	-
$35,000 OR MORE	-	...	9	40	3	-	-	-
MEDIAN	$-	...	$9 715	$10 130	$10 156	$7 500	$9 866	$-
MEAN	$-	...	$11 165	$12 534	$11 116	$8 770	$11 655	$-
FAMILIES	-	...	639	877	230	8	76	-
LESS THAN $5,000	-	...	101	211	56	1	10	-
$5,000 TO $7,499	-	...	104	98	31	1	5	-
$7,500 TO $9,999	-	...	93	99	27	4	18	-
$10,000 TO $14,999	-	...	145	167	63	1	17	-
$15,000 TO $19,999	-	...	113	116	33	-	7	-
$20,000 TO $24,999	-	...	44	65	26	-	14	-
$25,000 TO $34,999	-	...	30	87	11	-	4	-
$35,000 OR MORE	-	...	9	35	3	-	-	-
MEDIAN	$-	...	$10 598	$10 816	$10 752	$8 333	$12 852	$-
MEAN	$-	...	$11 923	$13 088	$11 656	$7 709	$12 988	$-
MARRIED-COUPLE FAMILIES	-	...	439	620	116	5	65	-
MEDIAN	$-	...	$12 352	$12 338	$13 087	$7 500	$15 409	$-
MEAN	$-	...	$13 558	$14 476	$14 539	$6 668	$11 751	$-
AMERICAN INDIAN, ESKIMO, OR ALEUT HOUSEHOLDER								
HOUSEHOLDS	-	7	624	918	271	10	82	-
LESS THAN $5,000	-	...	144	263	72	3	21	-
$5,000 TO $7,499	-	...	111	106	34	3	3	-
$7,500 TO $9,999	-	...	97	97	32	3	18	-
$10,000 TO $14,999	-	...	130	158	60	1	17	-
$15,000 TO $19,999	-	...	88	117	32	-	7	-
$20,000 TO $24,999	-	...	34	71	25	1	12	-
$25,000 TO $34,999	-	...	18	72	13	-	4	-
$35,000 OR MORE	-	...	4	35	3	-	-	-
MEDIAN	$-	...	$8 989	$9 828	$9 804	$7 500	$9 899	$-
MEAN	$-	...	$10 322	$12 097	$10 976	$8 770	$11 366	$-
FAMILIES	-	...	520	796	229	8	71	-
LESS THAN $5,000	-	...	87	202	51	1	10	-
$5,000 TO $7,499	-	...	98	88	30	1	3	-
$7,500 TO $9,999	-	...	81	89	27	4	18	-
$10,000 TO $14,999	-	...	117	149	57	1	17	-
$15,000 TO $19,999	-	...	84	109	26	-	7	-
$20,000 TO $24,999	-	...	32	42	25	-	12	-
$25,000 TO $34,999	-	...	18	68	11	-	4	-
$35,000 OR MORE	-	...	4	29	3	-	-	-
MEDIAN	$-	...	$9 821	$10 335	$10 462	$8 333	$12 892	$-
MEAN	$-	...	$11 084	$12 652	$11 541	$7 709	$12 992	$-
MARRIED-COUPLE FAMILIES	-	...	320	538	94	5	40	-
MEDIAN	$-	...	$11 731	$12 879	$12 861	$7 500	$15 672	$-
MEAN	$-	...	$12 884	$14 041	$14 912	$6 668	$16 103	$-
FEMALE HOUSEHOLDER, NO HUSBAND PRESENT	-	...	147	201	115	3	27	-
MEDIAN	$-	...	$7 838	$6 840	$7 644	$10 000	$9 153	$-
MEAN	$-	...	$8 663	$9 206	$8 561	$9 790	$8 986	$-
PERSONS								
PERSONS 15 YEARS AND OVER	-	...	1 627	2 572	684	23	189	-
LESS THAN $2,000	-	...	369	617	153	7	39	-
$2,000 TO $2,999	-	...	196	283	95	4	15	-
$3,000 TO $4,999	-	...	304	340	133	3	28	-
$5,000 TO $7,999	-	...	296	310	118	5	41	-
$8,000 TO $9,999	-	...	89	108	50	1	18	-
$10,000 TO $14,999	-	...	100	166	46	1	26	-
$15,000 TO $24,999	-	...	49	135	23	-	-	-
$25,000 OR MORE	-	...	4	37	1	-	-	-
MEDIAN	$-	...	$3 847	$3 485	$3 611	$3 000	$5 153	$-
MEAN	$-	...	$4 786	$5 595	$4 762	$4 192	$5 495	$-
MALE, 15 YEARS AND OVER WITH INCOME	-	...	771	1 042	279	9	81	-
MEDIAN	$-	...	$4 065	$4 246	$3 935	$4 718	$6 324	$-
MEAN	$-	...	$5 083	$6 730	$5 392	$5 563	$6 032	$-
TRADITIONAL WORK WITH CASH	-	...	1	28	4	-	-	-
MEDIAN	$-	...	$1 500	$4 333	$3 299	$-	$-	$-
MEAN	$-	...	$1 000	$9 915	$2 857	$-	$-	$-
FEMALE, 15 YEARS AND OVER WITH INCOME	-	...	633	954	341	12	86	-
MEDIAN	$-	...	$3 638	$2 847	$3 369	$2 177	$4 559	$-
MEAN	$-	...	$4 425	$4 333	$4 248	$3 117	$4 993	$-
TRADITIONAL WORK WITH CASH	-	...	4	28	-	-	-	-
MEDIAN	$-	...	$1000-	$2 380	$-	$-	$-	$-
MEAN	$-	...	9492	$2 984	$-	$-	$-	$-

TABLE 28. INCOME CHARACTERISTICS IN 1979 OF AMERICAN INDIANS, ESKIMOS, AND ALEUTS FOR IDENTIFIED RESERVATIONS: 1980 - CON.

(INCLUDES AMERICAN INDIANS, ESKIMOS, AND ALEUTS IN HOUSEHOLDS WITH ONE OR MORE AMERICAN INDIAN, ESKIMO, OR ALEUT PERSONS. DATA ARE ESTIMATES BASED ON A SAMPLE; SEE INTRODUCTION. FOR MEANING OF SYMBOLS, SEE INTRODUCTION. FOR DEFINITION OF TERMS, SEE APPENDIXES A AND B)

IDENTIFIED RESERVATIONS	XL RANCH, CALIF.	YAKIMA, WASH.	YANKTON, S.DAK.	YAVAPAI, ARIZ.	YERINGTON, NEV.	YOMBA, NEV.	ZIA PUEBLO, N.MEX.	ZUNI PUEBLO, N.MEX.
AMERICAN INDIAN, ESKIMO, OR ALEUT HOUSEHOLDER OR SPOUSE								
HOUSEHOLDS	9	1 363	421	22	31	13	104	1 095
LESS THAN $5,000	***	323	172	5	7	3	16	251
$5,000 TO $7,499	***	172	65	3	4	1	17	159
$7,500 TO $9,999	***	140	48	2	3	2	10	129
$10,000 TO $14,999	***	252	72	4	8	2	31	239
$15,000 TO $19,999	***	152	42	5	5	-	17	141
$20,000 TO $24,999	***	149	9	2	1	2	5	80
$25,000 TO $34,999	***	112	16	-	2	2	7	75
$35,000 OR MORE	***	44	-	1	1	1	1	21
MEDIAN	***	$10 837	$6 514	$11 250	$10 522	$10 670	$11 214	$10 149
MEAN	***	$13 339	$8 110	$14 676	$11 581	$15 219	$12 147	$11 735
FAMILIES	***	1 164	351	21	28	10	103	1 045
LESS THAN $5,000	***	248	135	5	6	1	16	217
$5,000 TO $7,499	***	152	51	3	4	1	18	158
$7,500 TO $9,999	***	124	34	2	1	2	10	129
$10,000 TO $14,999	***	210	67	5	8	2	28	229
$15,000 TO $19,999	***	137	42	3	5	-	17	140
$20,000 TO $24,999	***	128	9	2	1	2	5	77
$25,000 TO $34,999	***	108	14	-	2	2	7	76
$35,000 OR MORE	***	57	-	1	1	-	1	20
MEDIAN	***	$11 324	$7 006	$10 417	$10 995	$11 295	$11 121	$10 354
MEAN	***	$13 890	$8 776	$14 185	$12 264	$15 598	$12 120	$12 034
MARRIED-COUPLE FAMILIES	***	724	179	8	19	8	58	719
MEDIAN	***	$14 873	$9 851	$13 750	$12 157	$20 045	$12 297	$11 600
MEAN	***	$16 820	$11 180	$22 291	$15 153	$17 981	$14 378	$13 385
AMERICAN INDIAN, ESKIMO, OR ALEUT HOUSEHOLDER								
HOUSEHOLDS	9	1 264	399	20	28	13	104	1 077
LESS THAN $5,000	***	308	167	5	7	3	16	250
$5,000 TO $7,499	***	167	61	3	4	1	17	157
$7,500 TO $9,999	***	133	46	2	3	2	10	127
$10,000 TO $14,999	***	225	65	3	7	2	31	235
$15,000 TO $19,999	***	143	38	5	3	-	17	139
$20,000 TO $24,999	***	137	5	2	1	2	5	78
$25,000 TO $34,999	***	93	16	-	2	2	7	75
$35,000 OR MORE	***	59	-	-	1	1	1	17
MEDIAN	***	$10 485	$6 314	$10 000	$10 079	$10 670	$11 214	$10 096
MEAN	***	$13 018	$7 947	$9 831	$11 310	$15 219	$12 147	$11 440
FAMILIES	***	1 065	328	19	26	10	103	1 028
LESS THAN $5,000	***	233	129	5	6	1	16	215
$5,000 TO $7,499	***	148	49	3	4	1	18	156
$7,500 TO $9,999	***	117	33	2	1	2	10	127
$10,000 TO $14,999	***	183	60	4	7	2	28	225
$15,000 TO $19,999	***	127	39	3	3	-	17	138
$20,000 TO $24,999	***	116	5	2	1	2	5	75
$25,000 TO $34,999	***	89	14	-	2	2	7	76
$35,000 OR MORE	***	52	-	-	1	-	1	16
MEDIAN	***	$10 933	$6 776	$9 375	$10 552	$11 295	$11 121	$10 302
MEAN	***	$13 564	$8 624	$9 033	$12 030	$15 598	$12 120	$11 939
MARRIED-COUPLE FAMILIES	***	625	156	6	17	8	58	702
MEDIAN	***	$15 013	$9 504	$11 250	$11 635	$20 045	$12 297	$11 547
MEAN	***	$16 728	$11 211	$8 680	$15 208	$17 981	$14 378	$13 279
FEMALE HOUSEHOLDER, NO HUSBAND PRESENT	***	355	143	10	8	1	39	284
MEDIAN	***	$6 223	$4 658	$7 500	$4 412	$11 250	$7 570	$7 783
MEAN	***	$8 241	$6 245	$8 874	$4 502	$11 000	$8 507	$8 851
PERSONS								
PERSONS 15 YEARS AND OVER	***	3 155	954	43	69	40	338	3 715
LESS THAN $2,000	***	763	314	13	14	10	70	911
$2,000 TO $2,999	***	263	100	5	5	1	47	417
$3,000 TO $4,999	***	336	124	5	8	3	41	569
$5,000 TO $7,999	***	367	129	6	9	5	42	512
$8,000 TO $9,999	***	203	56	2	7	6	24	173
$10,000 TO $14,999	***	347	50	4	5	5	28	182
$15,000 TO $24,999	***	218	16	4	4	-	8	79
$25,000 OR MORE	***	47	3	-	1	1	-	11
MEDIAN	***	$4 328	$2 821	$3 375	$4 989	$5 690	$3 657	$3 343
MEAN	***	$6 358	$4 023	$5 228	$6 210	$6 301	$4 736	$4 377
MALE, 15 YEARS AND OVER WITH INCOME	***	1 303	379	15	28	22	138	1 344
MEDIAN	***	$6 172	$3 345	$3 750	$4 724	$7 482	$3 878	$3 500
MEAN	***	$7 790	$4 566	$6 916	$6 670	$7 507	$5 225	$4 730
TRADITIONAL WORK WITH CASH	***	14	-	-	-	1	-	279
MEDIAN	***	$9 809	$-	$-	$-	$5 500	$-	$3 036
MEAN	***	$14 699	$-	$-	$-	$5 000	$-	$3 325
FEMALE, 15 YEARS AND OVER WITH INCOME	***	1 243	413	24	24	9	122	1 509
MEDIAN	***	$3 250	$2 484	$3 000	$5 287	$1 732	$2 994	$3 191
MEAN	***	$4 856	$3 525	$4 172	$5 673	$3 374	$4 180	$4 063
TRADITIONAL WORK WITH CASH	***	26	12	-	-	-	1	501
MEDIAN	***	$1 760	$1000-	$-	$-	$-	$1000-	$2 772
MEAN	***	$3 532	$730	$-	$-	$-	$-3 000	$3 193

TABLE 28. INCOME CHARACTERISTICS IN 1979 OF AMERICAN INDIANS, ESKIMOS, AND ALEUTS FOR IDENTIFIED RESERVATIONS: 1980 - CON.

(INCLUDES AMERICAN INDIANS, ESKIMOS, AND ALEUTS IN HOUSEHOLDS WITH ONE OR MORE AMERICAN INDIAN, ESKIMO, OR ALEUT PERSONS. DATA ARE ESTIMATES BASED ON A SAMPLE; SEE INTRODUCTION. FOR MEANING OF SYMBOLS, SEE INTRODUCTION. FOR DEFINITION OF TERMS, SEE APPENDIXES A AND B)

IDENTIFIED RESERVATIONS	SAN FELIPE/SANTA ANA JOINT AREA, N.MEX.	SAN FELIPE/SANTO DOMINGO JOINT AREA, N.MEX.	OTHER RESERVATION LANDS IN MONTANA
AMERICAN INDIAN, ESKIMO, OR ALEUT HOUSEHOLDER OR SPOUSE			
HOUSEHOLDS	-	24	-
LESS THAN $5,000	-	3	-
$5,000 TO $7,499	-	7	-
$7,500 TO $9,999	-	6	-
$10,000 TO $14,999	-	4	-
$15,000 TO $19,999	-	3	-
$20,000 TO $24,999	-	2	-
$25,000 TO $34,999	-	-	-
$35,000 OR MORE	-	-	-
MEDIAN	$-	$8 420	$-
MEAN	$-	$9 783	$-
FAMILIES	-	24	-
LESS THAN $5,000	-	6	-
$5,000 TO $7,499	-	6	-
$7,500 TO $9,999	-	6	-
$10,000 TO $14,999	-	3	-
$15,000 TO $19,999	-	3	-
$20,000 TO $24,999	-	2	-
$25,000 TO $34,999	-	-	-
$35,000 OR MORE	-	-	-
MEDIAN	$-	$7 831	$-
MEAN	$-	$9 246	$-
MARRIED-COUPLE FAMILIES	-	13	-
MEDIAN	$-	$9 335	$-
MEAN	$-	$10 521	$-
AMERICAN INDIAN, ESKIMO, OR ALEUT HOUSEHOLDER			
HOUSEHOLDS	-	24	-
LESS THAN $5,000	-	3	-
$5,000 TO $7,499	-	7	-
$7,500 TO $9,999	-	6	-
$10,000 TO $14,999	-	4	-
$15,000 TO $19,999	-	3	-
$20,000 TO $24,999	-	2	-
$25,000 TO $34,999	-	-	-
$35,000 OR MORE	-	-	-
MEDIAN	$-	$8 420	$-
MEAN	$-	$9 763	$-
FAMILIES	-	24	-
LESS THAN $5,000	-	6	-
$5,000 TO $7,499	-	6	-
$7,500 TO $9,999	-	6	-
$10,000 TO $14,999	-	3	-
$15,000 TO $19,999	-	3	-
$20,000 TO $24,999	-	2	-
$25,000 TO $34,999	-	-	-
$35,000 OR MORE	-	-	-
MEDIAN	$-	$7 831	$-
MEAN	$-	$9 246	$-
MARRIED-COUPLE FAMILIES	-	13	-
MEDIAN	$-	$9 335	$-
MEAN	$-	$10 521	$-
FEMALE HOUSEHOLDER, NO HUSBAND PRESENT	-	9	-
MEDIAN	$-	$7 500	$-
MEAN	$-	$8 945	$-
PERSONS			
PERSONS 15 YEARS AND OVER	-	60	-
LESS THAN $2,000	-	13	-
$2,000 TO $2,999	-	8	-
$3,000 TO $4,999	-	11	-
$5,000 TO $7,999	-	10	-
$8,000 TO $9,999	-	6	-
$10,000 TO $14,999	-	3	-
$15,000 TO $24,999	-	1	-
$25,000 OR MORE	-	-	-
MEDIAN	$-	$3 863	$-
MEAN	$-	$4 701	$-
MALE, 15 YEARS AND OVER WITH INCOME	-	20	-
MEDIAN	$-	$4 044	$-
MEAN	$-	$5 278	$-
TRADITIONAL WORK WITH CASH	-	-	-
MEDIAN	$-	$-	$-
MEAN	$-	$-	$-
FEMALE, 15 YEARS AND OVER WITH INCOME	-	32	-
MEDIAN	$-	$3 489	$-
MEAN	$-	$4 334	$-
TRADITIONAL WORK WITH CASH	-	7	-
MEDIAN	$-	$1000-	$-
MEAN	$-	$1 179	$-

TABLE 29. POVERTY CHARACTERISTICS IN 1979 FOR AMERICAN INDIANS, ESKIMOS, AND ALEUTS FOR IDENTIFIED RESERVATIONS: 1980

(INCLUDES AMERICAN INDIANS, ESKIMOS, AND ALEUTS IN HOUSEHOLDS WITH ONE OR MORE AMERICAN INDIAN, ESKIMO, OR ALEUT PERSONS. EXCLUDES UNRELATED INDIVIDUALS UNDER 15 YEARS. DATA ARE ESTIMATES BASED ON A SAMPLE; SEE INTRODUCTION. FOR MEANING OF SYMBOLS, SEE INTRODUCTION. FOR DEFINITION OF TERMS, SEE APPENDIXES A AND B)

IDENTIFIED RESERVATIONS	TOTAL, AMERICAN INDIAN, ESKIMO, AND ALEUT	ACOMA PUEBLO, N.MEX.	AGUA CALIENTE, CALIF.	ALABAMA-COUSHATTA, TEX.	ALAMO, N.MEX.	ALLEGANY, N.Y.	ALTURAS RANCHERIA, CALIF.	ANNETTE ISLANDS RESERVE, ALASKA
INCOME IN 1979 BELOW POVERTY LEVEL								
FAMILIES WITH AMERICAN INDIAN, ESKIMO, OR ALEUT HOUSEHOLDER OR SPOUSE	28 807	111	-	27	140	47	...	22
PERCENT BELOW POVERTY LEVEL	40.9	27.0	-	22.6	72.8	18.0	...	9.7
WITH SOCIAL SECURITY BENEFITS	2 218	13	-	2	5	11	...	5
WITH OTHER BENEFITS	1 248	5	-	-	3	6	...	2
HOUSEHOLDER WORKED IN 1979	16 295	54	-	16	73	38	...	15
WITH RELATED CHILDREN UNDER 18 YEARS	24 183	88	-	17	126	36	...	18
WITH RELATED CHILDREN 6 TO 17 YEARS	19 328	83	-	14	90	29	...	11
MARRIED-COUPLE FAMILIES	16 196	67	-	15	117	24	...	12
WITH RELATED CHILDREN 6 TO 17 YEARS	10 684	51	-	8	73	13	...	6
HOUSEHOLDER 65 YEARS AND OVER	4 509	37	-	12	14	4	...	4
FAMILIES WITH AMERICAN INDIAN, ESKIMO, OR ALEUT HOUSEHOLDER	28 059	108	-	27	140	40	...	22
PERCENT BELOW POVERTY LEVEL	42.0	27.1	-	22.8	72.8	17.3	...	10.6
WITH SOCIAL SECURITY BENEFITS	2 157	13	-	2	5	11	...	5
WITH OTHER BENEFITS	1 218	5	-	-	3	6	...	2
HOUSEHOLDER WORKED IN 1979	15 783	53	-	16	73	33	...	15
WITH RELATED CHILDREN UNDER 18 YEARS	23 618	85	-	17	126	32	...	18
WITH RELATED CHILDREN 6 TO 17 YEARS	18 898	81	-	14	90	24	...	11
MARRIED-COUPLE FAMILIES	15 448	65	-	15	117	17	...	12
WITH RELATED CHILDREN 6 TO 17 YEARS	10 254	49	-	8	73	9	...	6
FEMALE HOUSEHOLDER, NO HUSBAND PRESENT	10 422	40	-	10	14	19	...	9
WITH RELATED CHILDREN 6 TO 17 YEARS	7 457	31	-	6	9	15	...	3
HOUSEHOLDER 65 YEARS AND OVER	4 388	36	-	12	14	3	...	4
UNRELATED INDIVIDUALS FOR WHOM POVERTY STATUS IS DETERMINED	10 069	53	-	17	12	41	...	21
PERCENT BELOW POVERTY LEVEL	59.0	59.0	-	67.0	66.6	40.8	...	45.4
65 YEARS AND OVER	2 780	22	-	7	5	18	...	6
PERSONS FOR WHOM POVERTY STATUS IS DETERMINED	150 028	623	-	110	806	200	...	99
PERCENT BELOW POVERTY LEVEL	44.8	27.6	-	22.2	75.9	22.0	...	10.3
RELATED CHILDREN UNDER 18 YEARS	73 110	279	-	44	416	98	...	34
60 YEARS AND OVER	13 118	93	-	23	42	26	...	12
65 YEARS AND OVER	9 601	73	-	22	24	23	...	11
INCOME IN 1979 BELOW SPECIFIED POVERTY LEVELS								
AMERICAN INDIAN, ESKIMO, OR ALEUT HOUSEHOLDER OR SPOUSE								
PERCENT OF HOUSEHOLDS:								
BELOW POVERTY LEVEL	43.0	31.4	-	29.4	73.4	21.5	...	12.5
BELOW 75 PERCENT OF POVERTY LEVEL	32.8	20.2	-	15.3	65.8	15.8	...	6.0
BELOW 125 PERCENT OF POVERTY LEVEL	52.5	40.7	-	34.4	82.4	30.2	...	19.3
BELOW 150 PERCENT OF POVERTY LEVEL	60.2	50.5	-	45.8	87.4	38.8	...	22.0
BELOW 200 PERCENT OF POVERTY LEVEL	72.2	66.9	-	66.6	91.4	57.1	...	30.9
PERCENT OF FAMILIES:								
BELOW POVERTY LEVEL	40.9	27.0	-	22.6	72.8	18.0	...	9.7
BELOW 75 PERCENT OF POVERTY LEVEL	30.8	17.0	-	9.1	64.9	15.0	...	5.3
BELOW 125 PERCENT OF POVERTY LEVEL	50.6	37.6	-	27.5	82.2	27.0	...	14.2
BELOW 150 PERCENT OF POVERTY LEVEL	58.6	45.0	-	39.9	87.4	35.0	...	17.2
BELOW 200 PERCENT OF POVERTY LEVEL	71.4	62.9	-	63.1	91.6	52.1	...	26.5
PERCENT OF MARRIED-COUPLE FAMILIES:								
BELOW POVERTY LEVEL	34.4	23.7	-	16.5	71.1	13.3	...	6.3
BELOW 75 PERCENT OF POVERTY LEVEL	25.1	12.0	-	4.9	63.8	11.9	...	2.5
BELOW 125 PERCENT OF POVERTY LEVEL	44.0	34.1	-	20.4	81.6	19.5	...	9.8
BELOW 150 PERCENT OF POVERTY LEVEL	52.1	39.5	-	29.5	85.8	27.4	...	12.9
BELOW 200 PERCENT OF POVERTY LEVEL	65.6	57.0	-	54.6	90.8	44.5	...	20.7

TABLE 29. POVERTY CHARACTERISTICS IN 1979 FOR AMERICAN INDIANS, ESKIMOS, AND ALEUTS FOR IDENTIFIED RESERVATIONS: 1980 - CON.

(INCLUDES AMERICAN INDIANS, ESKIMOS, AND ALEUTS IN HOUSEHOLDS WITH ONE OR MORE AMERICAN INDIAN, ESKIMO, OR ALEUT PERSONS. EXCLUDES UNRELATED INDIVIDUALS UNDER 15 YEARS. DATA ARE ESTIMATES BASED ON A SAMPLE; SEE INTRODUCTION. FOR MEANING OF SYMBOLS, SEE INTRODUCTION. FOR DEFINITION OF TERMS, SEE APPENDIXES A AND B)

IDENTIFIED RESERVATIONS	TOTAL, AMERICAN INDIAN, ESKIMO, AND ALEUT	ACOMA PUEBLO, N.MEX.	AGUA CALIENTE, CALIF.	ALABAMA-COUSHATTA, TEX.	ALAMO, N.MEX.	ALLEGANY, N.Y.	ALTURAS RANCHERIA, CALIF.	ANNETTE ISLANDS RESERVE, ALASKA
AMERICAN INDIAN, ESKIMO, OR ALEUT HOUSEHOLDER								
PERCENT OF HOUSEHOLDS:								
BELOW POVERTY LEVEL	44.1	31.5	-	29.6	73.4	21.3	...	13.5
BELOW 75 PERCENT OF POVERTY LEVEL	33.7	20.4	-	15.4	65.8	15.0	...	6.4
BELOW 125 PERCENT OF POVERTY LEVEL	53.8	41.1	-	34.7	82.4	30.8	...	20.8
BELOW 150 PERCENT OF POVERTY LEVEL	61.4	51.1	-	46.3	87.4	38.6	...	23.7
BELOW 200 PERCENT OF POVERTY LEVEL	73.3	67.8	-	67.3	91.4	57.3	...	35.3
PERCENT OF FAMILIES:								
BELOW POVERTY LEVEL	42.0	27.1	-	22.8	72.8	17.3	...	10.6
BELOW 75 PERCENT OF POVERTY LEVEL	31.8	17.2	-	9.2	64.9	13.9	...	5.8
BELOW 125 PERCENT OF POVERTY LEVEL	52.0	38.0	-	27.8	82.2	27.4	...	15.5
BELOW 150 PERCENT OF POVERTY LEVEL	59.9	45.6	-	40.3	87.4	34.2	...	18.8
BELOW 200 PERCENT OF POVERTY LEVEL	72.6	63.8	-	63.8	91.6	51.7	...	28.8
PERCENT OF MARRIED-COUPLE FAMILIES:								
BELOW POVERTY LEVEL	35.7	23.7	-	16.7	71.1	11.3	...	7.1
BELOW 75 PERCENT OF POVERTY LEVEL	26.1	12.1	-	5.0	63.8	9.5	...	2.8
BELOW 125 PERCENT OF POVERTY LEVEL	45.4	34.5	-	20.7	81.6	18.6	...	11.0
BELOW 150 PERCENT OF POVERTY LEVEL	53.5	40.1	-	30.0	85.8	24.7	...	14.4
BELOW 200 PERCENT OF POVERTY LEVEL	67.0	58.2	-	55.3	90.8	42.4	...	23.0
PERCENT OF FEMALE HOUSEHOLDS, NO HUSBAND PRESENT:								
BELOW POVERTY LEVEL	56.7	42.3	-	60.9	82.6	30.8	...	37.9
BELOW 75 PERCENT OF POVERTY LEVEL	44.7	35.3	-	29.8	65.0	22.5	...	25.1
BELOW 125 PERCENT OF POVERTY LEVEL	66.9	55.5	-	68.5	88.4	44.5	...	49.2
BELOW 150 PERCENT OF POVERTY LEVEL	74.7	71.3	-	81.7	100.0	52.7	...	49.2
BELOW 200 PERCENT OF POVERTY LEVEL	85.5	85.8	-	100.0	100.0	70.3	...	61.6
PERCENT OF PERSONS:								
BELOW POVERTY LEVEL	44.8	27.6	-	22.2	75.9	22.0	...	10.3
BELOW 75 PERCENT OF POVERTY LEVEL	33.9	17.2	-	10.9	68.1	16.6	...	6.0
BELOW 125 PERCENT OF POVERTY LEVEL	55.1	38.4	-	27.6	84.8	32.9	...	15.3
BELOW 150 PERCENT OF POVERTY LEVEL	63.3	45.9	-	40.1	88.3	39.4	...	18.3
BELOW 200 PERCENT OF POVERTY LEVEL	76.0	66.3	-	65.2	92.1	57.3	...	29.6

TABLE 29. POVERTY CHARACTERISTICS IN 1979 FOR AMERICAN INDIANS, ESKIMOS, AND ALEUTS FOR IDENTIFIED RESERVATIONS: 1980 - CON.

(INCLUDES AMERICAN INDIANS, ESKIMOS, AND ALEUTS IN HOUSEHOLDS WITH ONE OR MORE AMERICAN INDIAN, ESKIMO, OR ALEUT PERSONS. EXCLUDES UNRELATED INDIVIDUALS UNDER 15 YEARS. DATA ARE ESTIMATES BASED ON A SAMPLE; SEE INTRODUCTION. FOR MEANING OF SYMBOLS, SEE INTRODUCTION. FOR DEFINITION OF TERMS, SEE APPENDIXES A AND B)

IDENTIFIED RESERVATIONS	AUGUSTINE, CALIF.	BAD RIVER, WIS.	BARONA RANCHERIA, CALIF.	BAY MILLS, MICH.	BENTON PAIUTE, CALIF.	BERRY CREEK RANCHERIA, CALIF.	BIG BEND RANCHERIA, CALIF.	BIG CYPRESS, FLA.
INCOME IN 1979 BELOW POVERTY LEVEL								
FAMILIES WITH AMERICAN INDIAN, ESKIMO, OR ALEUT HOUSEHOLDER OR SPOUSE	-	34	17	19	...	-	...	25
PERCENT BELOW POVERTY LEVEL	-	20.8	29.3	29.2	...	-	...	35.3
WITH SOCIAL SECURITY BENEFITS	-	14	2	1	...	-	...	4
WITH OTHER BENEFITS	-	6	1	1	...	-	...	-
HOUSEHOLDER WORKED IN 1979	-	26	9	17	...	-	...	13
WITH RELATED CHILDREN UNDER 18 YEARS	-	30	16	16	...	-	...	23
WITH RELATED CHILDREN 6 TO 17 YEARS	-	19	9	9	...	-	...	19
MARRIED-COUPLE FAMILIES	-	20	7	12	...	-	...	12
WITH RELATED CHILDREN 6 TO 17 YEARS	-	9	5	7	...	-	...	9
HOUSEHOLDER 65 YEARS AND OVER	-	4	-	1	...	-	...	3
FAMILIES WITH AMERICAN INDIAN, ESKIMO, OR ALEUT HOUSEHOLDER	-	32	17	14	...	-	...	24
PERCENT BELOW POVERTY LEVEL	-	21.2	34.7	27.2	...	-	...	36.6
WITH SOCIAL SECURITY BENEFITS	-	14	2	1	...	-	...	4
WITH OTHER BENEFITS	-	6	1	1	...	-	...	-
HOUSEHOLDER WORKED IN 1979	-	23	9	12	...	-	...	13
WITH RELATED CHILDREN UNDER 18 YEARS	-	28	16	11	...	-	...	22
WITH RELATED CHILDREN 6 TO 17 YEARS	-	17	9	7	...	-	...	18
MARRIED-COUPLE FAMILIES	-	18	7	8	...	-	...	11
WITH RELATED CHILDREN 6 TO 17 YEARS	-	6	5	5	...	-	...	8
FEMALE HOUSEHOLDER, NO HUSBAND PRESENT	-	10	10	1	...	-	...	11
WITH RELATED CHILDREN 6 TO 17 YEARS	-	9	3	-	...	-	...	9
HOUSEHOLDER 65 YEARS AND OVER	-	4	-	1	...	-	...	3
UNRELATED INDIVIDUALS FOR WHOM POVERTY STATUS IS DETERMINED	-	26	9	4	...	-	...	10
PERCENT BELOW POVERTY LEVEL	-	44.0	43.0	23.8	...	-	...	37.3
65 YEARS AND OVER	-	4	1	1	...	-	...	5
PERSONS FOR WHOM POVERTY STATUS IS DETERMINED	-	181	66	62	...	-	...	125
PERCENT BELOW POVERTY LEVEL	-	26.3	29.9	22.5	...	-	...	35.7
RELATED CHILDREN UNDER 18 YEARS	-	88	35	31	...	-	...	62
60 YEARS AND OVER	-	17	1	2	...	-	...	15
65 YEARS AND OVER	-	8	1	2	...	-	...	10
INCOME IN 1979 BELOW SPECIFIED POVERTY LEVELS								
AMERICAN INDIAN, ESKIMO, OR ALEUT HOUSEHOLDER OR SPOUSE								
PERCENT OF HOUSEHOLDS:								
BELOW POVERTY LEVEL	-	25.0	29.3	28.0	...	-	...	37.6
BELOW 75 PERCENT OF POVERTY LEVEL	-	12.1	22.7	18.1	...	-	...	24.5
BELOW 125 PERCENT OF POVERTY LEVEL	-	40.6	35.8	32.8	...	-	...	54.3
BELOW 150 PERCENT OF POVERTY LEVEL	-	56.3	42.2	44.1	...	-	...	61.9
BELOW 200 PERCENT OF POVERTY LEVEL	-	74.5	71.6	58.7	...	-	...	76.7
PERCENT OF FAMILIES:								
BELOW POVERTY LEVEL	-	20.8	29.3	29.2	...	-	...	35.3
BELOW 75 PERCENT OF POVERTY LEVEL	-	10.4	21.9	21.5	...	-	...	20.5
BELOW 125 PERCENT OF POVERTY LEVEL	-	32.8	34.8	32.5	...	-	...	52.3
BELOW 150 PERCENT OF POVERTY LEVEL	-	52.1	38.5	43.6	...	-	...	59.7
BELOW 200 PERCENT OF POVERTY LEVEL	-	73.3	69.8	61.0	...	-	...	76.1
PERCENT OF MARRIED-COUPLE FAMILIES:								
BELOW POVERTY LEVEL	-	18.8	17.0	24.5	...	-	...	28.0
BELOW 75 PERCENT OF POVERTY LEVEL	-	10.6	10.9	18.7	...	-	...	15.2
BELOW 125 PERCENT OF POVERTY LEVEL	-	29.1	19.6	28.8	...	-	...	42.7
BELOW 150 PERCENT OF POVERTY LEVEL	-	49.7	25.4	40.1	...	-	...	55.0
BELOW 200 PERCENT OF POVERTY LEVEL	-	72.0	62.5	58.9	...	-	...	69.3

TABLE 29. POVERTY CHARACTERISTICS IN 1979 FOR AMERICAN INDIANS, ESKIMOS, AND ALEUTS FOR IDENTIFIED RESERVATIONS: 1980 - CON.

(INCLUDES AMERICAN INDIANS, ESKIMOS, AND ALEUTS IN HOUSEHOLDS WITH ONE OR MORE AMERICAN INDIAN, ESKIMO, OR ALEUT PERSONS. EXCLUDES UNRELATED INDIVIDUALS UNDER 15 YEARS. DATA ARE ESTIMATES BASED ON A SAMPLE; SEE INTRODUCTION. FOR MEANING OF SYMBOLS, SEE INTRODUCTION. FOR DEFINITION OF TERMS, SEE APPENDIXES A AND B)

IDENTIFIED RESERVATIONS	AUGUSTINE, CALIF.	BAD RIVER, WIS.	BARONA RANCHERIA, CALIF.	BAY MILLS, MICH.	BENTON PAIUTE, CALIF.	BERRY CREEK RANCHERIA, CALIF.	BIG BEND RANCHERIA, CALIF.	BIG CYPRESS, FLA.
AMERICAN INDIAN, ESKIMO, OR ALEUT HOUSEHOLDER								
PERCENT OF HOUSEHOLDS:								
BELOW POVERTY LEVEL	-	25.6	34.0	26.2	...	-	...	38.8
BELOW 75 PERCENT OF POVERTY LEVEL	-	11.7	26.3	16.3	...	-	...	24.9
BELOW 125 PERCENT OF POVERTY LEVEL	-	42.5	41.4	31.8	...	-	...	56.5
BELOW 150 PERCENT OF POVERTY LEVEL	-	58.2	48.9	43.9	...	-	...	62.1
BELOW 200 PERCENT OF POVERTY LEVEL	-	75.2	71.6	58.4	...	-	...	76.5
PERCENT OF FAMILIES:								
BELOW POVERTY LEVEL	-	21.2	34.7	27.2	...	-	...	36.6
BELOW 75 PERCENT OF POVERTY LEVEL	-	9.7	25.9	20.1	...	-	...	20.6
BELOW 125 PERCENT OF POVERTY LEVEL	-	34.3	41.1	31.3	...	-	...	55.1
BELOW 150 PERCENT OF POVERTY LEVEL	-	54.1	45.5	43.2	...	-	...	59.7
BELOW 200 PERCENT OF POVERTY LEVEL	-	74.0	69.5	61.1	...	-	...	75.9
PERCENT OF MARRIED-COUPLE FAMILIES:								
BELOW POVERTY LEVEL	-	19.0	22.3	20.5	...	-	...	29.3
BELOW 75 PERCENT OF POVERTY LEVEL	-	9.5	14.3	15.9	...	-	...	14.6
BELOW 125 PERCENT OF POVERTY LEVEL	-	31.1	25.8	26.0	...	-	...	46.2
BELOW 150 PERCENT OF POVERTY LEVEL	-	52.6	33.3	38.5	...	-	...	54.3
BELOW 200 PERCENT OF POVERTY LEVEL	-	72.9	59.7	58.4	...	-	...	67.8
PERCENT OF FEMALE HOUSEHOLDS, NO HUSBAND PRESENT:								
BELOW POVERTY LEVEL	-	23.0	52.3	21.0	...	-	...	47.5
BELOW 75 PERCENT OF POVERTY LEVEL	-	3.9	46.8	21.0	...	-	...	24.9
BELOW 125 PERCENT OF POVERTY LEVEL	-	38.6	64.1	21.0	...	-	...	68.3
BELOW 150 PERCENT OF POVERTY LEVEL	-	50.4	64.1	45.6	...	-	...	68.3
BELOW 200 PERCENT OF POVERTY LEVEL	-	72.5	81.4	45.6	...	-	...	88.5
PERCENT OF PERSONS:								
BELOW POVERTY LEVEL	-	26.3	29.9	22.5	...	-	...	35.7
BELOW 75 PERCENT OF POVERTY LEVEL	-	12.9	19.2	16.4	...	-	...	21.0
BELOW 125 PERCENT OF POVERTY LEVEL	-	39.6	36.5	26.0	...	-	...	54.1
BELOW 150 PERCENT OF POVERTY LEVEL	-	56.6	42.6	37.5	...	-	...	62.3
BELOW 200 PERCENT OF POVERTY LEVEL	-	74.6	71.2	59.0	...	-	...	81.6

TABLE 29. POVERTY CHARACTERISTICS IN 1979 FOR AMERICAN INDIANS, ESKIMOS, AND ALEUTS FOR IDENTIFIED RESERVATIONS: 1980 - CON.

(INCLUDES AMERICAN INDIANS, ESKIMOS, AND ALEUTS IN HOUSEHOLDS WITH ONE OR MORE AMERICAN INDIAN, ESKIMO, OR ALEUT PERSONS. EXCLUDES UNRELATED INDIVIDUALS UNDER 15 YEARS. DATA ARE ESTIMATES BASED ON A SAMPLE; SEE INTRODUCTION. FOR MEANING OF SYMBOLS, SEE INTRODUCTION. FOR DEFINITION OF TERMS, SEE APPENDIXES A AND B)

IDENTIFIED RESERVATIONS	BIG LAGOON RANCHERIA, CALIF.	BIG PINE RANCHERIA, CALIF.	BISHOP RANCHERIA, CALIF.	BLACKFEET, MONT.	BOIS FORTE (NETT LAKE), MINN.	BRIDGEPORT COLONY, CALIF.	BRIGHTON, FLA.	BURNS, OREG.
INCOME IN 1979 BELOW POVERTY LEVEL								
FAMILIES WITH AMERICAN INDIAN, ESKIMO, OR ALEUT HOUSEHOLDER OR SPOUSE	...	28	36	451	42	5	19	9
PERCENT BELOW POVERTY LEVEL	...	31.0	19.8	33.7	46.7	36.4	26.9	28.1
WITH SOCIAL SECURITY BENEFITS	...	1	11	48	4	-	5	1
WITH OTHER BENEFITS	...	-	1	13	2	-	-	1
HOUSEHOLDER WORKED IN 1979	...	10	26	317	26	2	13	8
WITH RELATED CHILDREN UNDER 18 YEARS	...	18	31	352	36	5	17	7
WITH RELATED CHILDREN 6 TO 17 YEARS	...	12	25	278	26	5	13	5
MARRIED-COUPLE FAMILIES	...	7	11	292	8	-	13	5
WITH RELATED CHILDREN 6 TO 17 YEARS	...	2	8	167	7	-	9	3
HOUSEHOLDER 65 YEARS AND OVER	...	1	4	58	3	-	3	1
FAMILIES WITH AMERICAN INDIAN, ESKIMO, OR ALEUT HOUSEHOLDER	...	20	33	433	42	5	19	9
PERCENT BELOW POVERTY LEVEL	...	31.9	20.5	36.0	48.3	40.1	27.3	29.0
WITH SOCIAL SECURITY BENEFITS	...	1	11	45	4	-	5	1
WITH OTHER BENEFITS	...	-	1	13	2	-	-	1
HOUSEHOLDER WORKED IN 1979	...	10	25	304	26	2	13	8
WITH RELATED CHILDREN UNDER 18 YEARS	...	18	29	366	36	5	17	7
WITH RELATED CHILDREN 6 TO 17 YEARS	...	12	23	272	26	5	13	5
MARRIED-COUPLE FAMILIES	...	7	9	273	8	-	13	5
WITH RELATED CHILDREN 6 TO 17 YEARS	...	2	5	161	7	-	9	3
FEMALE HOUSEHOLDER, NO HUSBAND PRESENT	...	12	24	119	28	4	5	4
WITH RELATED CHILDREN 6 TO 17 YEARS	...	9	17	86	17	4	5	2
HOUSEHOLDER 65 YEARS AND OVER	...	1	3	58	3	-	3	1
UNRELATED INDIVIDUALS FOR WHOM POVERTY STATUS IS DETERMINED	...	11	32	179	19	6	12	5
PERCENT BELOW POVERTY LEVEL	...	63.7	37.2	59.7	46.3	71.6	56.2	55.6
65 YEARS AND OVER	...	-	10	36	3	-	2	1
PERSONS FOR WHOM POVERTY STATUS IS DETERMINED	...	89	169	2 149	205	23	98	52
PERCENT BELOW POVERTY LEVEL	...	33.3	21.6	39.1	51.1	46.8	29.8	32.5
RELATED CHILDREN UNDER 18 YEARS	...	40	83	966	110	10	49	23
60 YEARS AND OVER	...	2	21	184	10	-	12	4
65 YEARS AND OVER	...	1	13	136	7	-	6	3
INCOME IN 1979 BELOW SPECIFIED POVERTY LEVELS								
AMERICAN INDIAN, ESKIMO, OR ALEUT HOUSEHOLDER OR SPOUSE								
PERCENT OF HOUSEHOLDS:								
BELOW POVERTY LEVEL	...	34.1	23.6	33.6	45.9	47.0	29.6	30.4
BELOW 75 PERCENT OF POVERTY LEVEL	...	23.3	16.4	25.9	34.9	23.6	18.3	19.4
BELOW 125 PERCENT OF POVERTY LEVEL	...	42.2	35.1	44.3	53.2	47.0	42.4	41.7
BELOW 150 PERCENT OF POVERTY LEVEL	...	49.9	45.8	54.9	62.4	58.6	56.6	44.4
BELOW 200 PERCENT OF POVERTY LEVEL	...	63.1	64.9	69.1	75.2	64.7	71.7	61.1
PERCENT OF FAMILIES:								
BELOW POVERTY LEVEL	...	31.0	19.8	33.7	46.7	36.4	26.9	28.1
BELOW 75 PERCENT OF POVERTY LEVEL	...	22.0	13.4	24.1	35.6	27.3	17.3	15.6
BELOW 125 PERCENT OF POVERTY LEVEL	...	40.5	30.3	44.7	54.4	36.4	41.3	40.6
BELOW 150 PERCENT OF POVERTY LEVEL	...	47.5	39.4	53.2	65.6	45.2	57.2	43.8
BELOW 200 PERCENT OF POVERTY LEVEL	...	62.9	61.4	67.8	78.9	54.6	71.3	59.4
PERCENT OF MARRIED-COUPLE FAMILIES:								
BELOW POVERTY LEVEL	...	19.6	10.0	29.6	21.6	-	28.3	26.3
BELOW 75 PERCENT OF POVERTY LEVEL	...	10.8	7.9	20.6	18.9	-	18.7	15.8
BELOW 125 PERCENT OF POVERTY LEVEL	...	29.9	20.9	39.9	29.7	-	45.3	42.1
BELOW 150 PERCENT OF POVERTY LEVEL	...	39.1	32.2	48.3	45.2	-	57.1	42.1
BELOW 200 PERCENT OF POVERTY LEVEL	...	54.7	57.2	63.6	64.9	25.4	71.1	52.6

TABLE 29. POVERTY CHARACTERISTICS IN 1979 FOR AMERICAN INDIANS, ESKIMOS, AND ALEUTS FOR IDENTIFIED RESERVATIONS: 1980 - CON.

[INCLUDES AMERICAN INDIANS, ESKIMOS, AND ALEUTS IN HOUSEHOLDS WITH ONE OR MORE AMERICAN INDIAN, ESKIMO, OR ALEUT PERSONS. EXCLUDES UNRELATED INDIVIDUALS UNDER 15 YEARS. DATA ARE ESTIMATES BASED ON A SAMPLE; SEE INTRODUCTION. FOR MEANING OF SYMBOLS, SEE INTRODUCTION. FOR DEFINITIONS OF TERMS, SEE APPENDIXES A AND B]

IDENTIFIED RESERVATIONS	BIG LAGOON RANCHERIA, CALIF.	BIG PINE RANCHERIA, CALIF.	BISHOP RANCHERIA, CALIF.	BLACKFEET, MONT.	BOIS FORTE (NETT LAKE), MINN.	BRIDGEPORT COLONY, CALIF.	BRIGHTON, FLA.	BURNS, OREG.
AMERICAN INDIAN, ESKIMO, OR ALEUT HOUSEHOLDER								
PERCENT OF HOUSEHOLDS:								
BELOW POVERTY LEVEL	...	35.0	24.4	37.8	47.2	30.1	38.8	31.4
BELOW 75 PERCENT OF POVERTY LEVEL	...	23.9	16.6	27.3	35.8	23.1	18.5	20.0
BELOW 125 PERCENT OF POVERTY LEVEL	...	43.2	36.3	48.6	53.8	30.1	41.6	42.9
BELOW 150 PERCENT OF POVERTY LEVEL	...	51.1	45.7	57.5	62.3	43.4	56.0	45.7
BELOW 200 PERCENT OF POVERTY LEVEL	...	64.6	65.9	70.6	73.5	43.4	71.3	62.9
PERCENT OF FAMILIES:								
BELOW POVERTY LEVEL	...	31.9	20.3	36.0	48.3	40.1	27.3	29.0
BELOW 75 PERCENT OF POVERTY LEVEL	...	22.7	13.4	25.5	36.8	30.2	17.6	16.1
BELOW 125 PERCENT OF POVERTY LEVEL	...	41.6	31.4	47.1	55.2	40.1	40.4	41.9
BELOW 150 PERCENT OF POVERTY LEVEL	...	48.8	41.6	56.1	65.5	49.9	56.6	45.2
BELOW 200 PERCENT OF POVERTY LEVEL	...	64.7	62.4	69.5	79.3	49.9	70.8	61.3
PERCENT OF MARRIED-COUPLE FAMILIES:								
BELOW POVERTY LEVEL	...	28.6	9.4	32.1	23.5	-	29.0	27.8
BELOW 75 PERCENT OF POVERTY LEVEL	...	18.6	6.9	22.8	20.6	-	19.2	16.7
BELOW 125 PERCENT OF POVERTY LEVEL	...	31.5	21.0	42.5	29.4	-	44.0	44.4
BELOW 150 PERCENT OF POVERTY LEVEL	...	41.6	34.4	51.5	41.2	-	56.1	44.4
BELOW 200 PERCENT OF POVERTY LEVEL	...	57.6	58.2	65.3	64.7	-	70.4	55.6
PERCENT OF FEMALE HOUSEHOLDS, NO HUSBAND PRESENT:								
BELOW POVERTY LEVEL	...	47.6	41.2	46.1	77.8	50.7	25.6	40.0
BELOW 75 PERCENT OF POVERTY LEVEL	...	38.2	24.9	34.6	61.1	50.7	12.9	20.0
BELOW 125 PERCENT OF POVERTY LEVEL	...	57.0	50.8	60.8	86.1	50.7	31.7	50.0
BELOW 150 PERCENT OF POVERTY LEVEL	...	57.0	55.0	70.2	94.4	67.2	56.3	50.0
BELOW 200 PERCENT OF POVERTY LEVEL	...	74.8	73.3	80.1	94.4	67.2	69.1	80.0
PERCENT OF PERSONS:								
BELOW POVERTY LEVEL	...	33.3	21.6	39.1	51.1	46.8	29.8	32.5
BELOW 75 PERCENT OF POVERTY LEVEL	...	24.4	14.2	27.1	40.9	32.3	20.2	21.3
BELOW 125 PERCENT OF POVERTY LEVEL	...	41.3	34.0	49.7	56.4	46.8	40.5	50.6
BELOW 150 PERCENT OF POVERTY LEVEL	...	51.4	44.5	59.0	66.8	56.7	54.4	53.8
BELOW 200 PERCENT OF POVERTY LEVEL	...	66.0	67.1	73.8	81.5	68.4	69.4	66.9

TABLE 29. POVERTY CHARACTERISTICS IN 1979 FOR AMERICAN INDIANS, ESKIMOS, AND ALEUTS FOR IDENTIFIED RESERVATIONS: 1980 - CON.

(INCLUDES AMERICAN INDIANS, ESKIMOS, AND ALEUTS IN HOUSEHOLDS WITH ONE OR MORE AMERICAN INDIAN, ESKIMO, OR ALEUT PERSONS. EXCLUDES UNRELATED INDIVIDUALS UNDER 15 YEARS. DATA ARE ESTIMATES BASED ON A SAMPLE; SEE INTRODUCTION. FOR MEANING OF SYMBOLS, SEE INTRODUCTION. FOR DEFINITION OF TERMS, SEE APPENDIXES A AND B)

IDENTIFIED RESERVATIONS	CABAZON, CALIF.	CACHIL DEHE RANCHERIA, CALIF.	CAHUILLA, CALIF.	CAMPO, CALIF.	CAMP VERDE, ARIZ.	CANONCITO, N.MEX.	CAPITAN GRANDE, CALIF.	CARSON COLONY, NEV.
INCOME IN 1979 BELOW POVERTY LEVEL								
FAMILIES WITH AMERICAN INDIAN, ESKIMO, OR ALEUT HOUSEHOLDER OR SPOUSE	...	...	2	6	21	139	-	10
PERCENT BELOW POVERTY LEVEL	...	...	33.3	23.9	52.5	71.6	-	17.7
WITH SOCIAL SECURITY BENEFITS	...	...	2	2	1	1	-	3
WITH OTHER BENEFITS	...	...	-	-	-	4	-	1
HOUSEHOLDER WORKED IN 1979	...	...	1	2	(Z)	63	-	5
WITH RELATED CHILDREN UNDER 18 YEARS	...	...	1	6	13	122	-	8
WITH RELATED CHILDREN 6 TO 17 YEARS	...	...	1	4	10	107	-	5
MARRIED-COUPLE FAMILIES	...	...	2	1	13	94	-	4
WITH RELATED CHILDREN 6 TO 17 YEARS	...	...	1	-	5	73	-	4
HOUSEHOLDER 65 YEARS AND OVER	...	...	-	1	3	11	-	2
FAMILIES WITH AMERICAN INDIAN, ESKIMO, OR ALEUT HOUSEHOLDER	...	...	2	6	21	139	-	10
PERCENT BELOW POVERTY LEVEL	...	...	33.3	26.7	52.5	72.2	-	18.6
WITH SOCIAL SECURITY BENEFITS	...	...	2	2	1	1	-	4
WITH OTHER BENEFITS	...	...	-	-	-	4	-	-
HOUSEHOLDER WORKED IN 1979	...	...	1	2	12	63	-	5
WITH RELATED CHILDREN UNDER 18 YEARS	...	...	1	6	13	122	-	8
WITH RELATED CHILDREN 6 TO 17 YEARS	...	...	1	4	10	107	-	5
MARRIED-COUPLE FAMILIES	...	...	2	1	13	94	-	4
WITH RELATED CHILDREN 6 TO 17 YEARS	...	...	1	-	5	73	-	4
FEMALE HOUSEHOLDER, NO HUSBAND PRESENT	...	...	-	4	7	39	-	5
WITH RELATED CHILDREN 6 TO 17 YEARS	...	...	-	4	4	32	-	1
HOUSEHOLDER 65 YEARS AND OVER	...	...	-	1	3	11	-	2
UNRELATED INDIVIDUALS FOR WHOM POVERTY STATUS IS DETERMINED	...	...	...	7	4	19	-	4
PERCENT BELOW POVERTY LEVEL	...	...	...	43.4	66.7	63.9	-	36.1
65 YEARS AND OVER	...	...	...	-	2	6	-	-
PERSONS FOR WHOM POVERTY STATUS IS DETERMINED	...	...	...	29	94	714	-	40
PERCENT BELOW POVERTY LEVEL	...	...	...	36.3	52.5	73.7	-	18.6
RELATED CHILDREN UNDER 18 YEARS	...	...	...	14	40	353	-	18
60 YEARS AND OVER	...	...	...	2	14	36	-	4
65 YEARS AND OVER	...	...	...	1	9	24	-	3
INCOME IN 1979 BELOW SPECIFIED POVERTY LEVELS								
AMERICAN INDIAN, ESKIMO, OR ALEUT HOUSEHOLDER OR SPOUSE								
PERCENT OF HOUSEHOLDS:								
BELOW POVERTY LEVEL	...	...	41.7	26.9	54.3	70.8	-	19.8
BELOW 75 PERCENT OF POVERTY LEVEL	...	...	16.7	14.8	34.8	64.6	-	9.9
BELOW 125 PERCENT OF POVERTY LEVEL	...	...	58.3	38.4	60.9	77.7	-	30.1
BELOW 150 PERCENT OF POVERTY LEVEL	...	...	75.0	61.1	71.7	84.1	-	36.2
BELOW 200 PERCENT OF POVERTY LEVEL	...	...	75.0	79.9	82.6	89.6	-	56.6
PERCENT OF FAMILIES:								
BELOW POVERTY LEVEL	...	...	33.3	23.9	52.5	71.6	-	17.7
BELOW 75 PERCENT OF POVERTY LEVEL	...	...	16.7	9.2	30.0	65.7	-	8.8
BELOW 125 PERCENT OF POVERTY LEVEL	...	...	66.7	38.0	60.0	79.3	-	27.5
BELOW 150 PERCENT OF POVERTY LEVEL	...	...	66.7	57.3	72.5	85.8	-	32.1
BELOW 200 PERCENT OF POVERTY LEVEL	...	...	66.7	80.2	85.0	89.5	-	55.4
PERCENT OF MARRIED-COUPLE FAMILIES:								
BELOW POVERTY LEVEL	...	...	40.0	10.4	50.0	66.2	-	11.8
BELOW 75 PERCENT OF POVERTY LEVEL	...	...	20.0	10.4	26.9	58.1	-	7.6
BELOW 125 PERCENT OF POVERTY LEVEL	...	...	60.0	10.4	53.8	74.3	-	25.9
BELOW 150 PERCENT OF POVERTY LEVEL	...	...	60.0	49.9	69.2	82.4	-	30.2
BELOW 200 PERCENT OF POVERTY LEVEL	...	...	60.0	69.1	76.9	87.4	-	45.8

TABLE 29. POVERTY CHARACTERISTICS IN 1979 FOR AMERICAN INDIANS, ESKIMOS, AND ALEUTS FOR IDENTIFIED RESERVATIONS: 1980 - CON.

(INCLUDES AMERICAN INDIANS, ESKIMOS, AND ALEUTS IN HOUSEHOLDS WITH ONE OR MORE AMERICAN INDIAN, ESKIMO, OR ALEUT PERSONS. EXCLUDES UNRELATED INDIVIDUALS UNDER 15 YEARS. DATA ARE ESTIMATES BASED ON A SAMPLE; SEE INTRODUCTION. FOR MEANING OF SYMBOLS, SEE INTRODUCTION. FOR DEFINITION OF TERMS, SEE APPENDIXES A AND B)

IDENTIFIED RESERVATIONS	CABAZON, CALIF.	CACHIL DEHE RANCHERIA, CALIF.	CAHUILLA, CALIF.	CAMPO, CALIF.	CAMP VERDE, ARIZ.	CANONCITO, N.MEX.	CAPITAN GRANDE, CALIF.	CARSON COLONY, NEV.
AMERICAN INDIAN, ESKIMO, OR ALEUT HOUSEHOLDER								
PERCENT OF HOUSEHOLDS:								
BELOW POVERTY LEVEL	...	...	41.7	29.4	34.3	71.4	-	30.6
BELOW 75 PERCENT OF POVERTY LEVEL	...	...	14.7	16.2	34.8	65.1	-	10.3
BELOW 125 PERCENT OF POVERTY LEVEL	...	...	58.3	42.0	60.9	78.3	-	29.2
BELOW 150 PERCENT OF POVERTY LEVEL	...	...	73.0	66.8	71.7	84.7	-	35.6
BELOW 200 PERCENT OF POVERTY LEVEL	...	...	75.0	87.4	82.6	90.3	-	56.9
PERCENT OF FAMILIES:								
BELOW POVERTY LEVEL	...	...	33.3	26.7	52.5	72.2	-	18.6
BELOW 75 PERCENT OF POVERTY LEVEL	...	...	16.7	10.3	30.0	66.3	-	9.3
BELOW 125 PERCENT OF POVERTY LEVEL	...	...	66.7	42.4	60.0	80.0	-	26.4
BELOW 150 PERCENT OF POVERTY LEVEL	...	...	66.7	64.0	72.5	86.6	-	31.3
BELOW 200 PERCENT OF POVERTY LEVEL	...	...	66.7	89.6	85.0	90.3	-	55.6
PERCENT OF MARRIED-COUPLE FAMILIES:								
BELOW POVERTY LEVEL	...	...	40.0	15.3	30.0	67.0	-	13.0
BELOW 75 PERCENT OF POVERTY LEVEL	...	...	20.0	15.3	26.9	58.8	-	8.3
BELOW 125 PERCENT OF POVERTY LEVEL	...	...	60.0	13.3	33.8	75.2	-	25.6
BELOW 150 PERCENT OF POVERTY LEVEL	...	...	60.0	63.4	69.2	83.4	-	28.2
BELOW 200 PERCENT OF POVERTY LEVEL	...	...	60.0	87.8	76.9	88.5	-	45.4
PERCENT OF FEMALE HOUSEHOLDS, NO HUSBAND PRESENT:								
BELOW POVERTY LEVEL	...	...	-	51.5	53.8	84.7	-	27.9
BELOW 75 PERCENT OF POVERTY LEVEL	...	...	-	11.3	30.8	84.7	-	7.5
BELOW 125 PERCENT OF POVERTY LEVEL	...	...	-	75.8	69.2	92.2	-	34.9
BELOW 150 PERCENT OF POVERTY LEVEL	...	...	-	75.8	76.9	94.7	-	34.9
BELOW 200 PERCENT OF POVERTY LEVEL	...	...	-	100.0	100.0	94.7	-	65.3
PERCENT OF PERSONS:								
BELOW POVERTY LEVEL	...	...	...	36.3	52.5	73.7	-	18.6
BELOW 75 PERCENT OF POVERTY LEVEL	...	...	...	14.5	31.3	68.1	-	7.3
BELOW 125 PERCENT OF POVERTY LEVEL	...	...	...	46.7	59.2	80.6	-	28.7
BELOW 150 PERCENT OF POVERTY LEVEL	...	...	...	66.3	72.6	87.1	-	34.9
BELOW 200 PERCENT OF POVERTY LEVEL	...	...	...	79.7	84.4	91.2	-	59.2

TABLE 29. POVERTY CHARACTERISTICS IN 1979 FOR AMERICAN INDIANS, ESKIMOS, AND ALEUTS FOR IDENTIFIED RESERVATIONS: 1980 - CON.

(INCLUDES AMERICAN INDIANS, ESKIMOS, AND ALEUTS IN HOUSEHOLDS WITH ONE OR MORE AMERICAN INDIAN, ESKIMO, OR ALEUT PERSONS. EXCLUDES UNRELATED INDIVIDUALS UNDER 15 YEARS. DATA ARE ESTIMATES BASED ON A SAMPLE; SEE INTRODUCTION. FOR MEANING OF SYMBOLS, SEE INTRODUCTION. FOR DEFINITION OF TERMS, SEE APPENDIXES A AND B)

IDENTIFIED RESERVATIONS	CATAWBA, S.C.	CATTARAUGUS, N.Y.	CEDARVILLE RANCHERIA, CALIF.	CHEHALIS, WASH.	CHEMEHUEVI, CALIF.	CHEYENNE RIVER, S.DAK.	CHITIMACHA, LA.	COCHITI PUEBLO, N.MEX.
INCOME IN 1979 BELOW POVERTY LEVEL								
FAMILIES WITH AMERICAN INDIAN, ESKIMO, OR ALEUT HOUSEHOLDER OR SPOUSE	115	125	...	17	5	150	8	43
PERCENT BELOW POVERTY LEVEL	35.4	27.5	...	36.7	50.0	51.8	12.1	32.4
WITH SOCIAL SECURITY BENEFITS	10	15	...	1	-	11	-	2
WITH OTHER BENEFITS	2	9	...	-	-	18	-	3
HOUSEHOLDER WORKED IN 1979	61	63	...	13	5	110	3	25
WITH RELATED CHILDREN UNDER 18 YEARS	111	104	...	16	5	127	1	38
WITH RELATED CHILDREN 6 TO 17 YEARS	78	68	...	11	2	101	-	34
MARRIED-COUPLE FAMILIES	3	60	...	7	2	87	5	22
WITH RELATED CHILDREN 6 TO 17 YEARS	2	27	...	5	2	59	-	10
HOUSEHOLDER 65 YEARS AND OVER	7	12	...	1	-	15	5	11
FAMILIES WITH AMERICAN INDIAN, ESKIMO, OR ALEUT HOUSEHOLDER	115	122	...	17	...	138	6	43
PERCENT BELOW POVERTY LEVEL	35.4	28.3	...	40.6	...	52.8	16.1	32.4
WITH SOCIAL SECURITY BENEFITS	10	15	...	1	...	10	-	2
WITH OTHER BENEFITS	2	9	...	-	...	18	-	3
HOUSEHOLDER WORKED IN 1979	61	62	...	13	...	102	1	25
WITH RELATED CHILDREN UNDER 18 YEARS	111	101	...	16	...	120	1	38
WITH RELATED CHILDREN 6 TO 17 YEARS	78	67	...	11	...	95	-	34
MARRIED-COUPLE FAMILIES	3	57	...	7	...	75	4	22
WITH RELATED CHILDREN 6 TO 17 YEARS	2	26	...	5	...	53	-	10
FEMALE HOUSEHOLDER, NO HUSBAND PRESENT	98	53	...	8	...	50	3	11
WITH RELATED CHILDREN 6 TO 17 YEARS	67	33	...	5	...	33	-	10
HOUSEHOLDER 65 YEARS AND OVER	7	12	...	1	...	15	4	11
UNRELATED INDIVIDUALS FOR WHOM POVERTY STATUS IS DETERMINED	34	75	...	8	...	41	6	13
PERCENT BELOW POVERTY LEVEL	30.7	51.6	...	53.3	...	59.6	64.0	55.5
65 YEARS AND OVER	6	31	...	-	...	7	5	10
PERSONS FOR WHOM POVERTY STATUS IS DETERMINED	367	352	...	78	...	847	28	216
PERCENT BELOW POVERTY LEVEL	37.1	30.1	...	39.6	...	56.0	15.1	35.0
RELATED CHILDREN UNDER 18 YEARS	188	264	...	47	...	466	3	106
60 YEARS AND OVER	18	59	...	3	...	44	11	28
65 YEARS AND OVER	12	47	...	2	...	28	10	22
INCOME IN 1979 BELOW SPECIFIED POVERTY LEVELS								
AMERICAN INDIAN, ESKIMO, OR ALEUT HOUSEHOLDER OR SPOUSE								
PERCENT OF HOUSEHOLDS:								
BELOW POVERTY LEVEL	33.3	31.5	...	35.4	40.0	53.0	17.7	36.2
BELOW 75 PERCENT OF POVERTY LEVEL	26.4	21.3	...	23.7	40.0	39.1	14.1	24.6
BELOW 125 PERCENT OF POVERTY LEVEL	41.5	38.1	...	43.5	40.0	65.9	19.4	47.6
BELOW 150 PERCENT OF POVERTY LEVEL	50.1	49.8	...	53.3	40.0	70.0	24.8	56.5
BELOW 200 PERCENT OF POVERTY LEVEL	62.6	65.1	...	69.5	40.0	79.1	29.9	78.3
PERCENT OF FAMILIES:								
BELOW POVERTY LEVEL	35.4	27.5	...	36.7	50.0	51.8	12.1	32.4
BELOW 75 PERCENT OF POVERTY LEVEL	28.5	18.5	...	25.3	50.0	38.0	8.0	24.0
BELOW 125 PERCENT OF POVERTY LEVEL	44.4	34.3	...	43.6	50.0	65.1	13.9	45.6
BELOW 150 PERCENT OF POVERTY LEVEL	53.0	46.7	...	55.2	50.0	69.5	20.1	53.9
BELOW 200 PERCENT OF POVERTY LEVEL	66.7	62.0	...	69.2	50.0	77.4	26.0	76.8
PERCENT OF MARRIED-COUPLE FAMILIES:								
BELOW POVERTY LEVEL	8.8	20.9	...	22.6	33.3	45.8	8.8	25.5
BELOW 75 PERCENT OF POVERTY LEVEL	5.1	11.7	...	15.9	33.3	31.5	4.3	17.8
BELOW 125 PERCENT OF POVERTY LEVEL	25.1	25.9	...	32.4	33.3	60.3	10.8	38.9
BELOW 150 PERCENT OF POVERTY LEVEL	29.0	37.6	...	49.1	33.3	64.1	17.5	48.2
BELOW 200 PERCENT OF POVERTY LEVEL	57.2	52.5	...	62.7	33.3	71.6	23.8	75.5

TABLE 29. POVERTY CHARACTERISTICS IN 1979 FOR AMERICAN INDIANS, ESKIMOS, AND ALEUTS FOR IDENTIFIED RESERVATIONS: 1980 - CON.

[INCLUDES AMERICAN INDIANS, ESKIMOS, AND ALEUTS IN HOUSEHOLDS WITH ONE OR MORE AMERICAN INDIAN, ESKIMO, OR ALEUT PERSONS. EXCLUDES UNRELATED INDIVIDUALS UNDER 15 YEARS. DATA ARE ESTIMATES BASED ON A SAMPLE; SEE INTRODUCTION. FOR MEANING OF SYMBOLS, SEE INTRODUCTION. FOR DEFINITION OF TERMS, SEE APPENDIXES A AND B]

IDENTIFIED RESERVATIONS	CATAWBA, S.C.	CATTARAUGUS, N.Y.	CEDARVILLE RANCHERIA, CALIF.	CHEHALIS, WASH.	CHEMEHUEVI, CALIF.	CHEYENNE RIVER, S.DAK.	CHITIMACHA, LA.	COCHITI PUEBLO, N.MEX.
AMERICAN INDIAN, ESKIMO, OR ALEUT HOUSEHOLDER								
PERCENT OF HOUSEHOLDS:								
BELOW POVERTY LEVEL	33.3	32.3	...	38.8	...	34.0	23.9	36.2
BELOW 75 PERCENT OF POVERTY LEVEL	26.4	21.9	...	25.9	...	39.1	21.2	24.6
BELOW 125 PERCENT OF POVERTY LEVEL	41.5	39.2	...	47.4	...	66.1	23.9	47.6
BELOW 150 PERCENT OF POVERTY LEVEL	50.1	50.9	...	55.9	...	70.2	32.0	56.5
BELOW 200 PERCENT OF POVERTY LEVEL	62.6	65.9	...	73.5	...	79.5	37.2	78.3
PERCENT OF FAMILIES:								
BELOW POVERTY LEVEL	35.6	28.3	...	40.4	...	52.8	16.1	32.4
BELOW 75 PERCENT OF POVERTY LEVEL	28.5	19.1	...	28.0	...	38.0	12.9	24.0
BELOW 125 PERCENT OF POVERTY LEVEL	44.4	35.4	...	48.3	...	65.2	16.1	45.6
BELOW 150 PERCENT OF POVERTY LEVEL	53.0	47.9	...	58.4	...	69.6	26.1	53.9
BELOW 200 PERCENT OF POVERTY LEVEL	66.7	62.9	...	73.9	...	77.5	32.5	76.8
PERCENT OF MARRIED-COUPLE FAMILIES:								
BELOW POVERTY LEVEL	8.8	21.4	...	26.2	...	46.4	11.1	25.5
BELOW 75 PERCENT OF POVERTY LEVEL	3.1	12.1	...	18.5	...	30.3	7.3	17.8
BELOW 125 PERCENT OF POVERTY LEVEL	23.1	27.0	...	37.8	...	59.6	11.1	38.9
BELOW 150 PERCENT OF POVERTY LEVEL	29.0	38.8	...	53.0	...	63.4	22.5	48.2
BELOW 200 PERCENT OF POVERTY LEVEL	57.2	55.2	...	68.9	...	70.8	29.8	75.5
PERCENT OF FEMALE HOUSEHOLDS, NO HUSBAND PRESENT:								
BELOW POVERTY LEVEL	62.6	38.8	...	77.0	...	70.1	67.1	36.9
BELOW 75 PERCENT OF POVERTY LEVEL	52.4	30.7	...	55.7	...	55.7	67.1	26.8
BELOW 125 PERCENT OF POVERTY LEVEL	72.4	48.9	...	77.8	...	82.6	67.1	52.8
BELOW 150 PERCENT OF POVERTY LEVEL	77.5	65.6	...	77.0	...	85.8	67.1	62.6
BELOW 200 PERCENT OF POVERTY LEVEL	86.3	80.7	...	87.6	...	93.4	67.1	85.0
PERCENT OF PERSONS:								
BELOW POVERTY LEVEL	37.1	30.1	...	39.6	...	56.0	15.1	35.0
BELOW 75 PERCENT OF POVERTY LEVEL	29.2	20.6	...	30.0	...	40.9	12.6	24.9
BELOW 125 PERCENT OF POVERTY LEVEL	46.0	37.3	...	47.1	...	70.7	16.5	47.3
BELOW 150 PERCENT OF POVERTY LEVEL	53.9	48.4	...	59.3	...	74.7	21.6	53.6
BELOW 200 PERCENT OF POVERTY LEVEL	67.7	65.5	...	74.8	...	82.9	27.9	79.6

TABLE 29. POVERTY CHARACTERISTICS IN 1979 FOR AMERICAN INDIANS, ESKIMOS, AND ALEUTS FOR IDENTIFIED RESERVATIONS: 1980 - CON.

(INCLUDES AMERICAN INDIANS, ESKIMOS, AND ALEUTS IN HOUSEHOLDS WITH ONE OR MORE AMERICAN INDIAN, ESKIMO, OR ALEUT PERSONS. EXCLUDES UNRELATED INDIVIDUALS UNDER 15 YEARS. DATA ARE ESTIMATES BASED ON A SAMPLE; SEE INTRODUCTION. FOR MEANING OF SYMBOLS, SEE INTRODUCTION. FOR DEFINITION OF TERMS, SEE APPENDIXES A AND B)

IDENTIFIED RESERVATIONS	COCOPAH, ARIZ.	COEUR D'ALENE, IDAHO	COLD SPRINGS RANCHERIA, CALIF.	COLORADO RIVER, ARIZ.-CALIF.			COLVILLE, WASH.	CORTINA RANCHERIA, CALIF.
				TOTAL	ARIZONA	CALIFORNIA		
INCOME IN 1979 BELOW POVERTY LEVEL								
FAMILIES WITH AMERICAN INDIAN, ESKIMO, OR ALEUT HOUSEHOLDER OR SPOUSE	34	40	2	124	122	2	190	...
PERCENT BELOW POVERTY LEVEL	58.6	31.3	19.2	26.8	27.0	18.5	21.4	...
WITH SOCIAL SECURITY BENEFITS	1	1	1	19	17	2	34	...
WITH OTHER BENEFITS	2	-	1	5	5	-	23	...
HOUSEHOLDER WORKED IN 1979	15	23	-	94	82	2	119	...
WITH RELATED CHILDREN UNDER 18 YEARS	29	36	2	105	101	2	152	...
WITH RELATED CHILDREN 6 TO 17 YEARS	26	28	2	77	74	2	110	...
MARRIED-COUPLE FAMILIES	18	19	-	73	73	-	77	...
WITH RELATED CHILDREN 6 TO 17 YEARS	14	11	-	44	44	-	37	...
HOUSEHOLDER 65 YEARS AND OVER	2	8	-	15	15	-	33	...
FAMILIES WITH AMERICAN INDIAN, ESKIMO, OR ALEUT HOUSEHOLDER	34	38	2	113	110	2	185	...
PERCENT BELOW POVERTY LEVEL	59.7	32.5	19.2	27.1	27.1	26.8	22.5	...
WITH SOCIAL SECURITY BENEFITS	1	1	1	17	17	-	33	...
WITH OTHER BENEFITS	2	-	1	5	5	-	23	...
HOUSEHOLDER WORKED IN 1979	15	22	-	77	75	2	115	...
WITH RELATED CHILDREN UNDER 18 YEARS	29	35	2	96	93	2	150	...
WITH RELATED CHILDREN 6 TO 17 YEARS	26	27	2	89	87	2	109	...
MARRIED-COUPLE FAMILIES	18	17	-	61	61	-	71	...
WITH RELATED CHILDREN 6 TO 17 YEARS	14	10	-	37	37	-	36	...
FEMALE HOUSEHOLDER, NO HUSBAND PRESENT	13	18	2	43	40	2	88	...
WITH RELATED CHILDREN 6 TO 17 YEARS	9	16	2	28	26	2	60	...
HOUSEHOLDER 65 YEARS AND OVER	2	7	-	13	13	-	32	...
UNRELATED INDIVIDUALS FOR WHOM POVERTY STATUS IS DETERMINED	23	23	3	57	57	...	179	...
PERCENT BELOW POVERTY LEVEL	92.0	36.8	72.8	46.9	48.1	...	45.1	...
65 YEARS AND OVER	8	5	3	16	16	...	37	...
PERSONS FOR WHOM POVERTY STATUS IS DETERMINED	219	179	14	583	574	...	898	...
PERCENT BELOW POVERTY LEVEL	62.7	32.4	22.7	29.7	29.4	...	25.3	...
RELATED CHILDREN UNDER 18 YEARS	103	93	7	293	287	...	408	...
60 YEARS AND OVER	19	16	3	57	57	...	107	...
65 YEARS AND OVER	11	14	3	39	39	...	82	...
INCOME IN 1979 BELOW SPECIFIED POVERTY LEVELS								
AMERICAN INDIAN, ESKIMO, OR ALEUT HOUSEHOLDER OR SPOUSE								
PERCENT OF HOUSEHOLDS:								
BELOW POVERTY LEVEL	64.2	30.0	29.5	30.1	30.4	16.4	24.7	...
BELOW 75 PERCENT OF POVERTY LEVEL	58.2	22.5	7.2	23.6	23.8	16.4	17.5	...
BELOW 125 PERCENT OF POVERTY LEVEL	73.1	39.9	58.5	40.0	40.2	32.8	34.3	...
BELOW 150 PERCENT OF POVERTY LEVEL	82.1	45.2	68.1	48.8	49.2	32.8	41.4	...
BELOW 200 PERCENT OF POVERTY LEVEL	94.0	55.0	90.6	61.4	62.1	32.8	53.5	...
PERCENT OF FAMILIES:								
BELOW POVERTY LEVEL	58.6	31.5	19.2	26.8	27.0	18.5	21.4	...
BELOW 75 PERCENT OF POVERTY LEVEL	53.4	24.6	8.2	20.6	20.7	18.5	15.6	...
BELOW 125 PERCENT OF POVERTY LEVEL	68.9	40.2	52.4	37.6	37.6	37.0	31.2	...
BELOW 150 PERCENT OF POVERTY LEVEL	79.3	47.2	63.4	46.9	47.2	37.0	38.3	...
BELOW 200 PERCENT OF POVERTY LEVEL	93.1	59.6	89.2	60.5	61.2	37.0	51.5	...
PERCENT OF MARRIED-COUPLE FAMILIES:								
BELOW POVERTY LEVEL	52.9	25.3	-	22.0	22.6	-	13.4	...
BELOW 75 PERCENT OF POVERTY LEVEL	47.0	21.3	-	17.0	17.5	-	9.7	...
BELOW 125 PERCENT OF POVERTY LEVEL	58.8	33.5	47.9	31.4	31.6	22.7	20.4	...
BELOW 150 PERCENT OF POVERTY LEVEL	73.5	38.9	47.9	40.5	41.0	22.7	26.3	...
BELOW 200 PERCENT OF POVERTY LEVEL	91.2	51.1	47.9	54.5	55.5	22.7	39.4	...

TABLE 29. POVERTY CHARACTERISTICS IN 1979 FOR AMERICAN INDIANS, ESKIMOS, AND ALEUTS FOR IDENTIFIED RESERVATIONS: 1980 - CON.

[INCLUDES AMERICAN INDIANS, ESKIMOS, AND ALEUTS IN HOUSEHOLDS WITH ONE OR MORE AMERICAN INDIAN, ESKIMO, OR ALEUT PERSONS. EXCLUDES UNRELATED INDIVIDUALS UNDER 15 YEARS. DATA ARE ESTIMATES BASED ON A SAMPLE; SEE INTRODUCTION. FOR MEANING OF SYMBOLS, SEE INTRODUCTION. FOR DEFINITION OF TERMS, SEE APPENDIXES A AND B]

IDENTIFIED RESERVATIONS	COCOPAH, ARIZ.	COEUR D'ALENE, IDAHO	COLD SPRINGS RANCHERIA, CALIF.	COLORADO RIVER, ARIZ.-CALIF.			COLVILLE, WASH.	CORTINA RANCHERIA, CALIF.
				TOTAL	ARIZONA	CALIFORNIA		
AMERICAN INDIAN, ESKIMO, OR ALEUT HOUSEHOLDER								
PERCENT OF HOUSEHOLDS:								
BELOW POVERTY LEVEL	65.1	30.7	29.5	30.6	30.8	22.7	25.8	...
BELOW 75 PERCENT OF POVERTY LEVEL	59.1	23.3	7.2	24.6	24.6	22.7	18.2	...
BELOW 125 PERCENT OF POVERTY LEVEL	74.2	40.6	58.5	40.5	40.8	22.7	35.9	...
BELOW 150 PERCENT OF POVERTY LEVEL	85.3	46.2	68.1	49.2	49.8	22.7	43.3	...
BELOW 200 PERCENT OF POVERTY LEVEL	94.0	55.4	90.6	61.4	62.1	22.7	55.6	...
PERCENT OF FAMILIES:								
BELOW POVERTY LEVEL	59.7	32.5	19.2	27.1	27.1	26.8	22.5	...
BELOW 75 PERCENT OF POVERTY LEVEL	54.4	25.8	8.2	21.5	21.4	26.8	16.4	...
BELOW 125 PERCENT OF POVERTY LEVEL	70.2	41.1	52.4	37.8	38.1	26.8	33.0	...
BELOW 150 PERCENT OF POVERTY LEVEL	80.7	48.7	63.4	47.2	47.6	26.8	40.5	...
BELOW 200 PERCENT OF POVERTY LEVEL	93.0	60.5	89.2	60.4	61.1	26.8	54.1	...
PERCENT OF MARRIED-COUPLE FAMILIES:								
BELOW POVERTY LEVEL	54.5	26.2	-	21.6	22.1	-	14.2	...
BELOW 75 PERCENT OF POVERTY LEVEL	48.5	23.0	-	17.7	18.0	-	10.2	...
BELOW 125 PERCENT OF POVERTY LEVEL	60.6	34.1	47.9	30.7	31.4	-	22.0	...
BELOW 150 PERCENT OF POVERTY LEVEL	75.7	40.6	47.9	39.9	40.8	-	28.2	...
BELOW 200 PERCENT OF POVERTY LEVEL	90.9	51.2	47.9	53.3	54.5	-	42.0	...
PERCENT OF FEMALE HOUSEHOLDS, NO HUSBAND PRESENT:								
BELOW POVERTY LEVEL	68.4	44.3	34.3	40.9	39.6	100.0	36.6	...
BELOW 75 PERCENT OF POVERTY LEVEL	63.1	30.4	14.7	30.2	28.7	100.0	27.4	...
BELOW 125 PERCENT OF POVERTY LEVEL	84.2	56.3	54.2	56.2	55.2	100.0	53.2	...
BELOW 150 PERCENT OF POVERTY LEVEL	89.5	66.1	73.8	65.9	65.1	100.0	62.5	...
BELOW 200 PERCENT OF POVERTY LEVEL	94.8	75.5	100.0	78.4	77.9	100.0	76.4	...
PERCENT OF PERSONS:								
BELOW POVERTY LEVEL	62.7	32.4	22.7	29.7	29.6	...	25.3	...
BELOW 75 PERCENT OF POVERTY LEVEL	54.6	24.7	9.2	22.9	22.7	...	18.5	...
BELOW 125 PERCENT OF POVERTY LEVEL	72.2	42.8	56.5	41.2	41.2	...	35.9	...
BELOW 150 PERCENT OF POVERTY LEVEL	80.3	50.7	69.0	51.4	51.5	...	43.9	...
BELOW 200 PERCENT OF POVERTY LEVEL	95.1	62.0	92.0	65.1	65.3	...	58.2	...

TABLE 29. POVERTY CHARACTERISTICS IN 1979 FOR AMERICAN INDIANS, ESKIMOS, AND ALEUTS FOR IDENTIFIED RESERVATIONS: 1980 - CON.

(INCLUDES AMERICAN INDIANS, ESKIMOS, AND ALEUTS IN HOUSEHOLDS WITH ONE OR MORE AMERICAN INDIAN, ESKIMO, OR ALEUT PERSONS. EXCLUDES UNRELATED INDIVIDUALS UNDER 15 YEARS. DATA ARE ESTIMATES BASED ON A SAMPLE; SEE INTRODUCTION. FOR MEANING OF SYMBOLS, SEE INTRODUCTION. FOR DEFINITION OF TERMS, SEE APPENDIXES A AND B)

IDENTIFIED RESERVATIONS	COUSHATTA, LA.	COYOTE VALLEY RANCHERIA, CALIF.	CROW, MONT.	CROW CREEK, S.DAK.	CUYAPAIPE, CALIF.	DEER CREEK, MINN.	DRESSLER-VILLE COLONY, NEV.	DRY CREEK RANCHERIA, CALIF.
INCOME IN 1979 BELOW POVERTY LEVEL								
FAMILIES WITH AMERICAN INDIAN, ESKIMO, OR ALEUT HOUSEHOLDER OR SPOUSE	...	-	235	130	...	...	8	...
PERCENT BELOW POVERTY LEVEL	...	-	30.4	46.0	...	...	23.8	...
WITH SOCIAL SECURITY BENEFITS	...	-	25	8	...	...	-	...
WITH OTHER BENEFITS	...	-	31	-	...	...	-	...
HOUSEHOLDER WORKED IN 1979	...	-	162	72	...	...	8	...
WITH RELATED CHILDREN UNDER 18 YEARS	...	-	213	114	...	...	8	...
WITH RELATED CHILDREN 6 TO 17 YEARS	...	-	181	95	...	...	8	...
MARRIED-COUPLE FAMILIES	...	-	130	63	...	...	6	...
WITH RELATED CHILDREN 6 TO 17 YEARS	...	-	113	46	...	...	6	...
HOUSEHOLDER 65 YEARS AND OVER	...	-	24	24	...	...	-	...
FAMILIES WITH AMERICAN INDIAN, ESKIMO, OR ALEUT HOUSEHOLDER	...	-	229	123	...	...	8	...
PERCENT BELOW POVERTY LEVEL	...	-	30.9	47.9	...	...	23.8	...
WITH SOCIAL SECURITY BENEFITS	...	-	24	8	...	...	-	...
WITH OTHER BENEFITS	...	-	30	-	...	...	-	...
HOUSEHOLDER WORKED IN 1979	...	-	157	68	...	...	8	...
WITH RELATED CHILDREN UNDER 18 YEARS	...	-	207	107	...	...	8	...
WITH RELATED CHILDREN 6 TO 17 YEARS	...	-	176	88	...	...	8	...
MARRIED-COUPLE FAMILIES	...	-	144	56	...	...	6	...
WITH RELATED CHILDREN 6 TO 17 YEARS	...	-	108	39	...	...	6	...
FEMALE HOUSEHOLDER, NO HUSBAND PRESENT	...	-	78	53	...	...	1	...
WITH RELATED CHILDREN 6 TO 17 YEARS	...	-	65	46	...	...	1	...
HOUSEHOLDER 65 YEARS AND OVER	...	-	24	24	...	...	-	...
UNRELATED INDIVIDUALS FOR WHOM POVERTY STATUS IS DETERMINED	...	-	60	58	...	...	-	-
PERCENT BELOW POVERTY LEVEL	...	-	61.3	65.2	...	...	-	-
65 YEARS AND OVER	...	-	18	11	...	...	-	-
PERSONS FOR WHOM POVERTY STATUS IS DETERMINED	...	-	1 322	690	...	...	36	18
PERCENT BELOW POVERTY LEVEL	...	-	33.6	47.0	...	...	27.0	44.2
RELATED CHILDREN UNDER 18 YEARS	...	-	632	369	...	...	21	13
60 YEARS AND OVER	...	-	85	58	...	...	-	-
65 YEARS AND OVER	...	-	55	42	...	...	-	-
INCOME IN 1979 BELOW SPECIFIED POVERTY LEVELS								
AMERICAN INDIAN, ESKIMO, OR ALEUT HOUSEHOLDER OR SPOUSE								
PERCENT OF HOUSEHOLDS:								
BELOW POVERTY LEVEL	...	-	31.8	48.4	...	...	21.3	...
BELOW 75 PERCENT OF POVERTY LEVEL	...	-	20.9	36.5	...	...	9.3	...
BELOW 125 PERCENT OF POVERTY LEVEL	...	-	44.2	57.1	...	...	24.5	...
BELOW 150 PERCENT OF POVERTY LEVEL	...	-	52.5	68.4	...	...	24.5	...
BELOW 200 PERCENT OF POVERTY LEVEL	...	-	67.6	82.4	...	...	69.5	...
PERCENT OF FAMILIES:								
BELOW POVERTY LEVEL	...	-	30.4	46.0	...	...	23.8	...
BELOW 75 PERCENT OF POVERTY LEVEL	...	-	20.1	34.8	...	...	10.4	...
BELOW 125 PERCENT OF POVERTY LEVEL	...	-	43.4	54.4	...	...	27.4	...
BELOW 150 PERCENT OF POVERTY LEVEL	...	-	52.2	67.4	...	...	27.4	...
BELOW 200 PERCENT OF POVERTY LEVEL	...	-	68.6	82.2	...	...	65.9	...
PERCENT OF MARRIED-COUPLE FAMILIES:								
BELOW POVERTY LEVEL	...	-	26.0	37.6	...	...	34.2	...
BELOW 75 PERCENT OF POVERTY LEVEL	...	-	16.7	23.7	...	...	10.6	...
BELOW 125 PERCENT OF POVERTY LEVEL	...	-	39.6	44.7	...	...	34.2	...
BELOW 150 PERCENT OF POVERTY LEVEL	...	-	47.9	61.5	...	...	34.2	...
BELOW 200 PERCENT OF POVERTY LEVEL	...	-	65.1	81.2	...	...	82.0	...

TABLE 29. POVERTY CHARACTERISTICS IN 1979 FOR AMERICAN INDIANS, ESKIMOS, AND ALEUTS FOR IDENTIFIED RESERVATIONS: 1980 - CON.

(INCLUDES AMERICAN INDIANS, ESKIMOS, AND ALEUTS IN HOUSEHOLDS WITH ONE OR MORE AMERICAN INDIAN, ESKIMO, OR ALEUT PERSONS. EXCLUDES UNRELATED INDIVIDUALS UNDER 15 YEARS. DATA ARE ESTIMATES BASED ON A SAMPLE; SEE INTRODUCTION. FOR MEANING OF SYMBOLS, SEE INTRODUCTION. FOR DEFINITION OF TERMS, SEE APPENDIXES A AND B)

IDENTIFIED RESERVATIONS	COUSHATTA, LA.	COYOTE VALLEY RANCHERIA, CALIF.	CROW, MONT.	CROW CREEK, S.DAK.	CUYAPAIPE, CALIF.	DEER CREEK, MINN.	DRESSLER-VILLE COLONY, NEV.	DRY CREEK RANCHERIA, CALIF.
AMERICAN INDIAN, ESKIMO, OR ALEUT HOUSEHOLDER								
PERCENT OF HOUSEHOLDS:								
BELOW POVERTY LEVEL	...	-	32.3	50.3	...	...	21.3	...
BELOW 75 PERCENT OF POVERTY LEVEL	...	-	21.1	39.1	...	...	9.3	...
BELOW 125 PERCENT OF POVERTY LEVEL	...	-	44.8	59.8	...	...	24.5	...
BELOW 150 PERCENT OF POVERTY LEVEL	...	-	53.2	69.4	...	...	24.5	...
BELOW 200 PERCENT OF POVERTY LEVEL	...	-	68.3	81.9	...	...	69.5	...
PERCENT OF FAMILIES:								
BELOW POVERTY LEVEL	...	-	30.9	47.9	...	...	23.8	...
BELOW 75 PERCENT OF POVERTY LEVEL	...	-	20.3	37.6	...	...	10.4	...
BELOW 125 PERCENT OF POVERTY LEVEL	...	-	44.1	57.3	...	...	27.4	...
BELOW 150 PERCENT OF POVERTY LEVEL	...	-	53.0	68.5	...	...	27.4	...
BELOW 200 PERCENT OF POVERTY LEVEL	...	-	69.4	81.7	...	...	65.9	...
PERCENT OF MARRIED-COUPLE FAMILIES:								
BELOW POVERTY LEVEL	...	-	26.4	39.6	...	...	34.2	...
BELOW 75 PERCENT OF POVERTY LEVEL	...	-	16.8	26.8	...	...	10.6	...
BELOW 125 PERCENT OF POVERTY LEVEL	...	-	40.3	48.0	...	...	34.2	...
BELOW 150 PERCENT OF POVERTY LEVEL	...	-	48.8	62.5	...	...	34.2	...
BELOW 200 PERCENT OF POVERTY LEVEL	...	-	66.1	80.1	...	...	82.0	...
PERCENT OF FEMALE HOUSEHOLDS, NO HUSBAND PRESENT:								
BELOW POVERTY LEVEL	...	-	44.7	61.3	...	...	14.3	...
BELOW 75 PERCENT OF POVERTY LEVEL	...	-	31.9	54.6	...	...	14.3	...
BELOW 125 PERCENT OF POVERTY LEVEL	...	-	55.6	72.0	...	...	26.1	...
BELOW 150 PERCENT OF POVERTY LEVEL	...	-	65.9	81.3	...	...	26.1	...
BELOW 200 PERCENT OF POVERTY LEVEL	...	-	79.2	89.5	...	...	63.4	...
PERCENT OF PERSONS:								
BELOW POVERTY LEVEL	...	-	33.6	47.0	...	...	27.0	44.2
BELOW 75 PERCENT OF POVERTY LEVEL	...	-	21.7	36.6	...	...	11.1	30.2
BELOW 125 PERCENT OF POVERTY LEVEL	...	-	46.5	56.2	...	...	31.8	51.2
BELOW 150 PERCENT OF POVERTY LEVEL	...	-	55.6	66.3	...	...	31.8	97.7
BELOW 200 PERCENT OF POVERTY LEVEL	...	-	72.8	83.5	...	...	65.9	100.0

TABLE 29. POVERTY CHARACTERISTICS IN 1979 FOR AMERICAN INDIANS, ESKIMOS, AND ALEUTS FOR IDENTIFIED RESERVATIONS: 1980 - CON.

(INCLUDES AMERICAN INDIANS, ESKIMOS, AND ALEUTS IN HOUSEHOLDS WITH ONE OR MORE AMERICAN INDIAN, ESKIMO, OR ALEUT PERSONS. EXCLUDES UNRELATED INDIVIDUALS UNDER 15 YEARS. DATA ARE ESTIMATES BASED ON A SAMPLE; SEE INTRODUCTION. FOR MEANING OF SYMBOLS, SEE INTRODUCTION. FOR DEFINITION OF TERMS, SEE APPENDIXES A AND B)

IDENTIFIED RESERVATIONS	DUCK VALLEY, IDAHO-NEV.			DUCKWATER, NEV.	EASTERN CHEROKEE, N.C.	EASTERN PEQUOT, CONN.	ELY COLONY, NEV.	ENTERPRISE RANCHERIA, CALIF.
	TOTAL	IDAHO	NEVADA					
INCOME IN 1979 BELOW POVERTY LEVEL								
FAMILIES WITH AMERICAN INDIAN, ESKIMO, OR ALEUT HOUSEHOLDER OR SPOUSE	74	27	49	3	413	...	7	...
PERCENT BELOW POVERTY LEVEL	39.2	67.2	31.9	12.5	32.7	...	46.7	...
WITH SOCIAL SECURITY BENEFITS	9	-	9	2	54	...	-	...
WITH OTHER BENEFITS	11	-	11	-	28	...	1	...
HOUSEHOLDER WORKED IN 1979	39	10	29	2	286	...	7	...
WITH RELATED CHILDREN UNDER 18 YEARS	61	22	40	2	340	...	7	...
WITH RELATED CHILDREN 6 TO 17 YEARS	52	19	33	2	276	...	5	...
MARRIED-COUPLE FAMILIES	39	14	25	2	247	...	5	...
WITH RELATED CHILDREN 6 TO 17 YEARS	28	8	19	2	163	...	2	...
HOUSEHOLDER 65 YEARS AND OVER	13	6	7	1	78	...	1	...
FAMILIES WITH AMERICAN INDIAN, ESKIMO, OR ALEUT HOUSEHOLDER	74	27	47	3	384	...	6	...
PERCENT BELOW POVERTY LEVEL	39.4	67.2	31.8	12.5	32.9	...	50.8	...
WITH SOCIAL SECURITY BENEFITS	9	-	9	2	49	...	-	...
WITH OTHER BENEFITS	11	-	11	-	27	...	-	...
HOUSEHOLDER WORKED IN 1979	37	10	26	2	249	...	6	...
WITH RELATED CHILDREN UNDER 18 YEARS	59	22	37	2	319	...	6	...
WITH RELATED CHILDREN 6 TO 17 YEARS	50	19	31	2	259	...	4	...
MARRIED-COUPLE FAMILIES	36	14	23	2	219	...	4	...
WITH RELATED CHILDREN 6 TO 17 YEARS	25	8	17	2	146	...	1	...
FEMALE HOUSEHOLDER, NO HUSBAND PRESENT	26	12	14	1	139	...	2	...
WITH RELATED CHILDREN 6 TO 17 YEARS	19	11	8	-	101	...	2	...
HOUSEHOLDER 65 YEARS AND OVER	13	6	7	1	72	...	1	...
UNRELATED INDIVIDUALS FOR WHOM POVERTY STATUS IS DETERMINED	54	10	44	3	131	...	1	...
PERCENT BELOW POVERTY LEVEL	63.7	79.4	61.1	75.0	53.6	...	49.0	...
65 YEARS AND OVER	19	6	13	1	49	...	1	...
PERSONS FOR WHOM POVERTY STATUS IS DETERMINED	404	145	259	18	1 817	...	29	...
PERCENT BELOW POVERTY LEVEL	43.9	76.2	35.5	18.0	37.7	...	46.1	...
RELATED CHILDREN UNDER 18 YEARS	187	75	112	5	863	...	15	...
60 YEARS AND OVER	53	17	36	4	213	...	3	...
65 YEARS AND OVER	38	13	24	3	150	...	3	...
INCOME IN 1979 BELOW SPECIFIED POVERTY LEVELS								
AMERICAN INDIAN, ESKIMO, OR ALEUT HOUSEHOLDER OR SPOUSE								
PERCENT OF HOUSEHOLDS:								
BELOW POVERTY LEVEL	43.8	71.0	36.9	18.5	35.2	...	50.8	...
BELOW 75 PERCENT OF POVERTY LEVEL	34.3	60.1	27.7	3.7	24.1	...	35.8	...
BELOW 125 PERCENT OF POVERTY LEVEL	55.6	76.6	50.2	29.6	48.0	...	65.4	...
BELOW 150 PERCENT OF POVERTY LEVEL	61.6	82.0	56.4	33.3	59.8	...	72.6	...
BELOW 200 PERCENT OF POVERTY LEVEL	71.5	90.2	66.7	66.7	73.1	...	86.1	...
PERCENT OF FAMILIES:								
BELOW POVERTY LEVEL	39.2	67.2	31.9	12.5	32.7	...	46.7	...
BELOW 75 PERCENT OF POVERTY LEVEL	30.9	53.7	24.9	-	21.6	...	38.8	...
BELOW 125 PERCENT OF POVERTY LEVEL	51.7	74.1	45.8	20.8	45.9	...	62.5	...
BELOW 150 PERCENT OF POVERTY LEVEL	58.7	80.8	52.9	25.0	57.7	...	70.3	...
BELOW 200 PERCENT OF POVERTY LEVEL	69.3	90.9	63.7	62.5	72.0	...	84.9	...
PERCENT OF MARRIED-COUPLE FAMILIES:								
BELOW POVERTY LEVEL	31.5	64.2	24.7	11.8	28.2	...	50.5	...
BELOW 75 PERCENT OF POVERTY LEVEL	21.1	38.6	17.5	-	17.2	...	37.6	...
BELOW 125 PERCENT OF POVERTY LEVEL	42.0	70.4	34.0	23.5	40.3	...	76.2	...
BELOW 150 PERCENT OF POVERTY LEVEL	49.8	76.2	44.3	23.5	51.6	...	76.2	...
BELOW 200 PERCENT OF POVERTY LEVEL	59.4	82.7	54.5	52.9	64.6	...	88.1	...

TABLE 29. POVERTY CHARACTERISTICS IN 1979 FOR AMERICAN INDIANS, ESKIMOS, AND ALEUTS FOR IDENTIFIED RESERVATIONS: 1980 - CON.

(INCLUDES AMERICAN INDIANS, ESKIMOS, AND ALEUTS IN HOUSEHOLDS WITH ONE OR MORE AMERICAN INDIAN, ESKIMO, OR ALEUT PERSONS. EXCLUDES UNRELATED INDIVIDUALS UNDER 15 YEARS. DATA ARE ESTIMATES BASED ON A SAMPLE; SEE INTRODUCTION. FOR MEANING OF SYMBOLS, SEE INTRODUCTION. FOR DEFINITION OF TERMS, SEE APPENDIXES A AND B)

IDENTIFIED RESERVATIONS	BUCK VALLEY, IDAHO-NEV.			DUCKWATER, NEV.	EASTERN CHEROKEE, N.C.	EASTERN PEQUOT, CONN.	ELY COLONY, NEV.	ENTERPRISE RANCHERIA, CALIF.
	TOTAL	IDAHO	NEVADA					
AMERICAN INDIAN, ESKIMO, OR ALEUT HOUSEHOLDER								
PERCENT OF HOUSEHOLDS:								
BELOW POVERTY LEVEL	44.1	71.0	37.0	18.5	35.6	...	55.7	...
BELOW 75 PERCENT OF POVERTY LEVEL	34.3	60.1	27.5	3.7	24.9	...	34.6	...
BELOW 125 PERCENT OF POVERTY LEVEL	55.7	76.6	50.1	29.6	48.2	...	55.7	...
BELOW 150 PERCENT OF POVERTY LEVEL	61.4	82.0	56.0	33.3	60.3	...	65.0	...
BELOW 200 PERCENT OF POVERTY LEVEL	71.1	90.2	66.1	66.7	73.2	...	82.2	...
PERCENT OF FAMILIES:								
BELOW POVERTY LEVEL	39.4	67.2	31.8	12.5	32.9	...	50.8	...
BELOW 75 PERCENT OF POVERTY LEVEL	30.7	53.7	24.5	-	22.3	...	40.4	...
BELOW 125 PERCENT OF POVERTY LEVEL	51.7	74.1	45.6	20.8	46.0	...	50.8	...
BELOW 150 PERCENT OF POVERTY LEVEL	58.3	80.8	52.2	25.0	58.2	...	61.1	...
BELOW 200 PERCENT OF POVERTY LEVEL	68.8	90.9	62.8	62.5	72.1	...	80.2	...
PERCENT OF MARRIED-COUPLE FAMILIES:								
BELOW POVERTY LEVEL	31.3	64.2	23.9	11.8	28.0	...	61.2	...
BELOW 75 PERCENT OF POVERTY LEVEL	20.3	38.6	16.3	-	17.7	...	40.2	...
BELOW 125 PERCENT OF POVERTY LEVEL	41.4	70.4	34.9	23.5	39.7	...	61.2	...
BELOW 150 PERCENT OF POVERTY LEVEL	48.8	76.2	42.7	23.5	51.6	...	61.2	...
BELOW 200 PERCENT OF POVERTY LEVEL	58.0	82.7	52.5	52.9	66.1	...	80.6	...
PERCENT OF FEMALE HOUSEHOLDS, NO HUSBAND PRESENT:								
BELOW POVERTY LEVEL	49.0	68.1	39.5	20.0	45.1	...	66.7	...
BELOW 75 PERCENT OF POVERTY LEVEL	44.6	68.1	32.8	-	33.5	...	66.7	...
BELOW 125 PERCENT OF POVERTY LEVEL	65.9	76.6	60.7	20.0	60.7	...	66.7	...
BELOW 150 PERCENT OF POVERTY LEVEL	71.0	84.7	64.2	20.0	73.6	...	100.0	...
BELOW 200 PERCENT OF POVERTY LEVEL	85.9	100.0	78.9	100.0	86.1	...	100.0	...
PERCENT OF PERSONS:								
BELOW POVERTY LEVEL	43.9	76.2	35.5	18.0	37.7	...	46.1	...
BELOW 75 PERCENT OF POVERTY LEVEL	34.2	63.0	26.7	2.0	24.9	...	38.1	...
BELOW 125 PERCENT OF POVERTY LEVEL	56.3	80.1	50.1	24.0	50.5	...	61.9	...
BELOW 150 PERCENT OF POVERTY LEVEL	62.6	84.7	56.9	26.0	63.0	...	65.8	...
BELOW 200 PERCENT OF POVERTY LEVEL	73.1	94.8	67.5	57.0	77.5	...	85.7	...

TABLE 29. POVERTY CHARACTERISTICS IN 1979 FOR AMERICAN INDIANS, ESKIMOS, AND ALEUTS FOR IDENTIFIED RESERVATIONS: 1980 - CON.

(INCLUDES AMERICAN INDIANS, ESKIMOS, AND ALEUTS IN HOUSEHOLDS WITH ONE OR MORE AMERICAN INDIAN, ESKIMO, OR ALEUT PERSONS. EXCLUDES UNRELATED INDIVIDUALS UNDER 15 YEARS. DATA ARE ESTIMATES BASED ON A SAMPLE; SEE INTRODUCTION. FOR MEANING OF SYMBOLS, SEE INTRODUCTION. FOR DEFINITION OF TERMS, SEE APPENDIXES A AND B)

IDENTIFIED RESERVATIONS	FALLON COLONY, NEV.	FALLON, NEV.	FLANDREAU, S.DAK.	FLATHEAD, MONT.	FOND DU LAC, MINN.	FORT APACHE, ARIZ.	FORT BELKNAP, MONT.	FORT BERTHOLD, N.DAK.
INCOME IN 1979 BELOW POVERTY LEVEL								
FAMILIES WITH AMERICAN INDIAN, ESKIMO, OR ALEUT HOUSEHOLDER OR SPOUSE	2	17	10	294	30	618	135	219
PERCENT BELOW POVERTY LEVEL	22.6	28.4	27.1	27.7	20.9	47.6	39.5	39.4
WITH SOCIAL SECURITY BENEFITS	-	1	2	44	3	30	14	9
WITH OTHER BENEFITS	-	-	1	26	1	9	4	29
HOUSEHOLDER WORKED IN 1979	2	9	9	205	20	382	99	138
WITH RELATED CHILDREN UNDER 18 YEARS	2	14	9	240	26	537	131	182
WITH RELATED CHILDREN 6 TO 17 YEARS	2	11	7	172	14	445	101	144
MARRIED-COUPLE FAMILIES	1	11	6	179	8	352	82	109
WITH RELATED CHILDREN 6 TO 17 YEARS	1	6	3	99	4	247	56	59
HOUSEHOLDER 65 YEARS AND OVER	-	4	2	26	4	61	22	26
FAMILIES WITH AMERICAN INDIAN, ESKIMO, OR ALEUT HOUSEHOLDER	2	16	7	257	27	608	151	209
PERCENT BELOW POVERTY LEVEL	22.6	27.5	22.6	30.0	25.1	48.2	39.3	41.8
WITH SOCIAL SECURITY BENEFITS	-	1	2	39	3	30	14	9
WITH OTHER BENEFITS	-	-	1	22	1	9	4	29
HOUSEHOLDER WORKED IN 1979	2	8	6	178	20	375	96	129
WITH RELATED CHILDREN UNDER 18 YEARS	2	13	7	214	26	527	127	178
WITH RELATED CHILDREN 6 TO 17 YEARS	2	9	5	153	14	441	98	139
MARRIED-COUPLE FAMILIES	1	10	1	142	5	342	77	99
WITH RELATED CHILDREN 6 TO 17 YEARS	1	5	1	80	4	243	53	53
FEMALE HOUSEHOLDER, NO HUSBAND PRESENT	1	6	6	99	19	223	58	98
WITH RELATED CHILDREN 6 TO 17 YEARS	1	5	4	66	10	173	42	73
HOUSEHOLDER 65 YEARS AND OVER	-	4	2	23	1	61	20	24
UNRELATED INDIVIDUALS FOR WHOM POVERTY STATUS IS DETERMINED	4	6	6	193	11	226	70	57
PERCENT BELOW POVERTY LEVEL	61.2	63.3	37.5	57.1	34.3	69.9	63.2	44.7
65 YEARS AND OVER	*	*	-	47	2	32	16	11
PERSONS FOR WHOM POVERTY STATUS IS DETERMINED	16	78	38	1 262	144	3 362	757	1 143
PERCENT BELOW POVERTY LEVEL	34.8	30.3	24.3	35.2	28.3	49.1	40.5	44.0
RELATED CHILDREN UNDER 18 YEARS	6	33	19	630	77	1 575	373	600
60 YEARS AND OVER	1	13	5	119	9	220	68	74
65 YEARS AND OVER	1	10	2	80	3	144	49	45
INCOME IN 1979 BELOW SPECIFIED POVERTY LEVELS								
AMERICAN INDIAN, ESKIMO, OR ALEUT HOUSEHOLDER OR SPOUSE								
PERCENT OF HOUSEHOLDS:								
BELOW POVERTY LEVEL	39.7	31.1	25.0	31.9	23.1	50.3	42.2	38.9
BELOW 75 PERCENT OF POVERTY LEVEL	30.6	22.8	14.5	22.6	11.4	41.7	32.6	26.8
BELOW 125 PERCENT OF POVERTY LEVEL	39.7	36.3	33.4	42.8	28.2	58.3	51.4	49.2
BELOW 150 PERCENT OF POVERTY LEVEL	48.8	48.6	47.9	51.3	37.4	65.6	59.6	59.0
BELOW 200 PERCENT OF POVERTY LEVEL	65.9	75.4	60.4	64.8	54.5	78.5	71.3	71.1
PERCENT OF FAMILIES:								
BELOW POVERTY LEVEL	22.6	28.4	27.1	27.7	20.9	47.6	39.5	39.4
BELOW 75 PERCENT OF POVERTY LEVEL	22.6	19.3	16.2	19.5	12.0	38.6	30.3	26.2
BELOW 125 PERCENT OF POVERTY LEVEL	22.6	34.1	35.2	39.1	25.5	56.5	48.4	49.8
BELOW 150 PERCENT OF POVERTY LEVEL	22.6	45.5	48.7	48.1	33.2	64.3	56.8	60.6
BELOW 200 PERCENT OF POVERTY LEVEL	48.5	74.9	62.3	62.4	50.5	78.1	69.1	72.3
PERCENT OF MARRIED-COUPLE FAMILIES:								
BELOW POVERTY LEVEL	28.8	29.5	18.2	22.2	8.2	39.1	32.8	30.3
BELOW 75 PERCENT OF POVERTY LEVEL	28.8	21.2	13.6	14.8	3.9	30.8	22.3	18.7
BELOW 125 PERCENT OF POVERTY LEVEL	28.8	29.5	22.6	32.7	10.3	48.8	40.8	42.0
BELOW 150 PERCENT OF POVERTY LEVEL	28.8	41.9	31.6	41.2	18.1	57.4	49.1	53.0
BELOW 200 PERCENT OF POVERTY LEVEL	100.0	72.6	54.5	56.0	34.0	73.7	62.2	66.8

TABLE 29. POVERTY CHARACTERISTICS IN 1979 FOR AMERICAN INDIANS, ESKIMOS, AND ALEUTS FOR IDENTIFIED RESERVATIONS: 1980 - CON.

(INCLUDES AMERICAN INDIANS, ESKIMOS, AND ALEUTS IN HOUSEHOLDS WITH ONE OR MORE AMERICAN INDIAN, ESKIMO, OR ALEUT PERSONS. EXCLUDES UNRELATED INDIVIDUALS UNDER 15 YEARS. DATA ARE ESTIMATES BASED ON A SAMPLE; SEE INTRODUCTION. FOR MEANING OF SYMBOLS, SEE INTRODUCTION. FOR DEFINITION OF TERMS, SEE APPENDIXES A AND B)

IDENTIFIED RESERVATIONS	FALLON COLONY, NEV.	FALLON, NEV.	FLANDREAU, S.DAK.	FLATHEAD, MONT.	FOND DU LAC, MINN.	FORT APACHE, ARIZ.	FORT BELKNAP, MONT.	FORT BERTHOLD, N.DAK.
AMERICAN INDIAN, ESKIMO, OR ALEUT HOUSEHOLDER								
PERCENT OF HOUSEHOLDS:								
BELOW POVERTY LEVEL.	39.7	30.4	21.4	34.5	27.0	50.9	42.0	41.0
BELOW 75 PERCENT OF POVERTY LEVEL. . .	30.6	21.8	11.9	24.4	13.3	42.1	32.2	28.5
BELOW 125 PERCENT OF POVERTY LEVEL . .	39.7	35.8	33.3	46.1	33.4	59.0	51.2	52.0
BELOW 150 PERCENT OF POVERTY LEVEL . .	48.8	46.8	45.2	55.1	43.4	66.3	59.0	61.7
BELOW 200 PERCENT OF POVERTY LEVEL . .	65.9	74.6	59.5	68.7	59.8	79.0	70.9	73.8
PERCENT OF FAMILIES:								
BELOW POVERTY LEVEL.	22.6	27.5	22.6	30.0	25.1	48.2	39.3	41.8
BELOW 75 PERCENT OF POVERTY LEVEL. . .	22.6	18.1	12.9	21.1	14.6	39.0	29.8	28.1
BELOW 125 PERCENT OF POVERTY LEVEL . .	22.6	33.4	32.3	42.4	31.2	57.2	48.1	53.1
BELOW 150 PERCENT OF POVERTY LEVEL . .	22.6	43.5	45.3	52.1	39.4	65.1	56.0	63.9
BELOW 200 PERCENT OF POVERTY LEVEL . .	48.5	73.9	61.5	66.8	55.8	78.6	68.7	75.6
PERCENT OF MARRIED-COUPLE FAMILIES:								
BELOW POVERTY LEVEL.	28.8	28.2	6.3	23.5	8.7	39.6	32.1	32.5
BELOW 75 PERCENT OF POVERTY LEVEL. . .	28.8	19.4	6.3	15.4	3.9	31.0	21.3	20.4
BELOW 125 PERCENT OF POVERTY LEVEL . .	28.8	28.2	12.4	35.1	11.8	49.4	40.1	46.1
BELOW 150 PERCENT OF POVERTY LEVEL . .	28.8	38.4	18.6	44.5	20.7	58.2	47.5	57.0
BELOW 200 PERCENT OF POVERTY LEVEL . .	100.0	70.9	50.0	60.1	34.2	74.3	61.2	71.2
PERCENT OF FEMALE HOUSEHOLDS, NO HUSBAND PRESENT:								
BELOW POVERTY LEVEL.	19.1	41.9	49.9	48.4	57.8	70.4	53.4	60.7
BELOW 75 PERCENT OF POVERTY LEVEL. . .	19.1	25.3	24.9	36.3	37.4	60.2	44.1	45.6
BELOW 125 PERCENT OF POVERTY LEVEL . .	19.1	66.9	66.7	64.7	60.8	77.9	62.8	66.8
BELOW 150 PERCENT OF POVERTY LEVEL . .	19.1	82.6	91.9	77.0	70.7	82.9	72.3	78.6
BELOW 200 PERCENT OF POVERTY LEVEL . .	19.1	91.2	91.9	88.1	86.4	89.8	83.6	85.7
PERCENT OF PERSONS:								
BELOW POVERTY LEVEL.	34.8	30.3	24.3	35.2	28.3	49.1	40.5	44.0
BELOW 75 PERCENT OF POVERTY LEVEL. . .	31.6	22.6	16.6	24.9	15.1	39.2	29.6	29.3
BELOW 125 PERCENT OF POVERTY LEVEL . .	34.8	35.1	32.6	46.9	32.2	58.8	49.9	54.9
BELOW 150 PERCENT OF POVERTY LEVEL . .	37.9	45.9	46.7	56.2	39.0	67.0	59.2	66.0
BELOW 200 PERCENT OF POVERTY LEVEL . .	64.8	76.3	61.6	71.3	53.8	81.0	72.3	77.8

READEX FICHE

TABLE 29. POVERTY CHARACTERISTICS IN 1979 FOR AMERICAN INDIANS, ESKIMOS, AND ALEUTS FOR IDENTIFIED RESERVATIONS: 1980 - CON.

(INCLUDES AMERICAN INDIANS, ESKIMOS, AND ALEUTS IN HOUSEHOLDS WITH ONE OR MORE AMERICAN INDIAN, ESKIMO, OR ALEUT PERSONS. EXCLUDES UNRELATED INDIVIDUALS UNDER 15 YEARS. DATA ARE ESTIMATES BASED ON A SAMPLE; SEE INTRODUCTION. FOR MEANING OF SYMBOLS, SEE INTRODUCTION. FOR DEFINITION OF TERMS, SEE APPENDIXES A AND B)

IDENTIFIED RESERVATIONS	FORT BIDWELL, CALIF.	FORT HALL, IDAHO	FORT INDEPENDENCE, CALIF.	FORT MCDERMITT, NEV.-ORE. TOTAL	FORT MCDERMITT, NEV.-ORE. NEVADA	FORT MCDERMITT, NEV.-ORE. OREGON	FORT MCDOWELL, ARIZ.	FORT MOJAVE, ARIZ.-CALIF.-NEV. TOTAL
INCOME IN 1979 BELOW POVERTY LEVEL								
FAMILIES WITH AMERICAN INDIAN, ESKIMO, OR ALEUT HOUSEHOLDER OR SPOUSE	13	185	3	33	33	-	29	9
PERCENT BELOW POVERTY LEVEL	68.9	32.5	23.0	39.7	39.7	-	42.3	30.0
WITH SOCIAL SECURITY BENEFITS	-	20	-	8	8	-	3	-
WITH OTHER BENEFITS	-	19	-	3	3	-	1	-
HOUSEHOLDER WORKED IN 1979	8	109	1	18	18	-	18	3
WITH RELATED CHILDREN UNDER 18 YEARS	12	139	3	29	29	-	18	9
WITH RELATED CHILDREN 6 TO 17 YEARS	8	107	1	27	27	-	12	7
MARRIED-COUPLE FAMILIES	6	92	-	19	19	-	9	1
WITH RELATED CHILDREN 6 TO 17 YEARS	4	51	-	14	14	-	4	1
HOUSEHOLDER 65 YEARS AND OVER	3	45	-	6	6	-	7	-
FAMILIES WITH AMERICAN INDIAN, ESKIMO, OR ALEUT HOUSEHOLDER	13	181	3	32	32	-	29	9
PERCENT BELOW POVERTY LEVEL	68.9	33.6	26.4	38.9	38.9	-	42.3	30.0
WITH SOCIAL SECURITY BENEFITS	-	20	-	8	8	-	3	-
WITH OTHER BENEFITS	-	19	-	3	3	-	1	-
HOUSEHOLDER WORKED IN 1979	8	108	1	17	17	-	18	3
WITH RELATED CHILDREN UNDER 18 YEARS	12	135	3	28	28	-	18	9
WITH RELATED CHILDREN 6 TO 17 YEARS	8	105	1	26	26	-	12	7
MARRIED-COUPLE FAMILIES	6	88	-	18	18	-	9	1
WITH RELATED CHILDREN 6 TO 17 YEARS	4	49	-	13	13	-	4	1
FEMALE HOUSEHOLDER, NO HUSBAND PRESENT	6	79	3	10	10	-	10	7
WITH RELATED CHILDREN 6 TO 17 YEARS	2	30	1	9	9	-	6	3
HOUSEHOLDER 65 YEARS AND OVER	3	45	-	6	6	-	7	-
UNRELATED INDIVIDUALS FOR WHOM POVERTY STATUS IS DETERMINED	7	78	-	9	9	-	18	2
PERCENT BELOW POVERTY LEVEL	74.9	61.9	-	71.4	71.4	-	68.6	33.3
65 YEARS AND OVER	-	34	-	5	5	-	3	1
PERSONS FOR WHOM POVERTY STATUS IS DETERMINED	38	891	5	201	201	-	136	46
PERCENT BELOW POVERTY LEVEL	62.3	35.6	16.4	43.2	43.2	-	39.1	35.9
RELATED CHILDREN UNDER 18 YEARS	24	373	3	106	106	-	50	30
60 YEARS AND OVER	10	129	-	21	21	-	20	1
65 YEARS AND OVER	3	100	-	16	16	-	16	1
INCOME IN 1979 BELOW SPECIFIED POVERTY LEVELS								
AMERICAN INDIAN, ESKIMO, OR ALEUT HOUSEHOLDER OR SPOUSE								
PERCENT OF HOUSEHOLDS:								
BELOW POVERTY LEVEL	67.2	36.3	14.9	42.5	42.5	-	47.9	32.4
BELOW 75 PERCENT OF POVERTY LEVEL	36.5	26.4	7.4	26.2	26.2	-	30.1	23.5
BELOW 125 PERCENT OF POVERTY LEVEL	71.0	44.3	23.8	62.4	62.4	-	54.0	38.2
BELOW 150 PERCENT OF POVERTY LEVEL	83.1	51.9	41.2	74.2	74.2	-	60.1	50.0
BELOW 200 PERCENT OF POVERTY LEVEL	86.9	65.7	50.2	89.6	89.6	-	68.7	67.6
PERCENT OF FAMILIES:								
BELOW POVERTY LEVEL	68.9	32.3	23.0	39.7	39.7	-	42.3	30.0
BELOW 75 PERCENT OF POVERTY LEVEL	41.1	22.4	11.5	26.3	26.3	-	26.0	20.0
BELOW 125 PERCENT OF POVERTY LEVEL	74.0	40.0	23.0	62.0	62.0	-	47.6	36.7
BELOW 150 PERCENT OF POVERTY LEVEL	89.9	47.8	23.0	75.3	75.3	-	53.0	43.3
BELOW 200 PERCENT OF POVERTY LEVEL	95.0	61.4	23.0	89.7	89.7	-	63.6	63.3
PERCENT OF MARRIED-COUPLE FAMILIES:								
BELOW POVERTY LEVEL	56.8	24.6	-	38.0	38.0	-	22.8	4.8
BELOW 75 PERCENT OF POVERTY LEVEL	29.4	16.1	-	29.1	29.1	-	13.2	4.8
BELOW 125 PERCENT OF POVERTY LEVEL	65.5	30.0	-	57.0	57.0	-	29.2	14.3
BELOW 150 PERCENT OF POVERTY LEVEL	82.7	37.3	-	72.2	72.2	-	35.6	23.8
BELOW 200 PERCENT OF POVERTY LEVEL	91.4	53.1	-	87.8	87.8	-	51.0	47.6

TABLE 29. POVERTY CHARACTERISTICS IN 1979 FOR AMERICAN INDIANS, ESKIMOS, AND ALEUTS FOR IDENTIFIED RESERVATIONS: 1980 - CON.

(INCLUDES AMERICAN INDIANS, ESKIMOS, AND ALEUTS IN HOUSEHOLDS WITH ONE OR MORE AMERICAN INDIAN, ESKIMO, OR ALEUT PERSONS. EXCLUDES UNRELATED INDIVIDUALS UNDER 15 YEARS. DATA ARE ESTIMATES BASED ON A SAMPLE; SEE INTRODUCTION. FOR MEANING OF SYMBOLS, SEE INTRODUCTION. FOR DEFINITION OF TERMS, SEE APPENDIXES A AND B)

IDENTIFIED RESERVATIONS	FORT BIDWELL, CALIF.	FORT HALL, IDAHO	FORT INDEPENDENCE, CALIF.	FORT MCDERMITT, NEV.-ORE.			FORT MCDOWELL, ARIZ.	FORT MOJAVE, ARIZ.-CALIF.-NEV.
				TOTAL	NEVADA	OREGON		TOTAL
AMERICAN INDIAN, ESKIMO, OR ALEUT HOUSEHOLDER								
PERCENT OF HOUSEHOLDS:								
BELOW POVERTY LEVEL	67.2	37.6	16.2	41.8	41.8	-	47.9	32.4
BELOW 75 PERCENT OF POVERTY LEVEL	36.5	27.2	8.1	26.5	26.5	-	30.1	23.5
BELOW 125 PERCENT OF POVERTY LEVEL	71.0	46.3	26.0	62.0	62.0	-	54.0	38.2
BELOW 150 PERCENT OF POVERTY LEVEL	83.1	55.6	45.0	73.9	73.9	-	60.1	50.0
BELOW 200 PERCENT OF POVERTY LEVEL	86.9	65.5	54.9	89.5	89.5	-	68.7	67.6
PERCENT OF FAMILIES:								
BELOW POVERTY LEVEL	68.9	33.6	26.4	38.9	38.9	-	42.3	30.0
BELOW 75 PERCENT OF POVERTY LEVEL	41.1	25.1	13.2	26.7	26.7	-	26.0	20.0
BELOW 125 PERCENT OF POVERTY LEVEL	76.0	41.8	26.4	61.5	61.5	-	47.6	36.7
BELOW 150 PERCENT OF POVERTY LEVEL	89.9	49.7	26.4	74.9	74.9	-	53.0	43.3
BELOW 200 PERCENT OF POVERTY LEVEL	95.0	63.3	26.4	89.6	89.6	-	63.6	63.3
PERCENT OF MARRIED-COUPLE FAMILIES:								
BELOW POVERTY LEVEL	56.8	25.9	-	36.7	36.7	-	22.8	4.8
BELOW 75 PERCENT OF POVERTY LEVEL	29.4	16.5	-	29.7	29.7	-	13.2	4.8
BELOW 125 PERCENT OF POVERTY LEVEL	65.5	31.9	-	56.1	56.1	-	29.2	14.3
BELOW 150 PERCENT OF POVERTY LEVEL	82.7	39.2	-	71.6	71.6	-	35.6	23.8
BELOW 200 PERCENT OF POVERTY LEVEL	91.4	55.3	-	87.5	87.5	-	51.0	47.6
PERCENT OF FEMALE HOUSEHOLDS, NO HUSBAND PRESENT:								
BELOW POVERTY LEVEL	83.7	50.7	62.3	38.7	38.7	-	67.7	87.5
BELOW 75 PERCENT OF POVERTY LEVEL	51.2	36.2	31.1	26.3	26.3	-	42.6	50.0
BELOW 125 PERCENT OF POVERTY LEVEL	83.7	62.0	62.3	68.5	68.5	-	74.8	87.5
BELOW 150 PERCENT OF POVERTY LEVEL	100.0	71.1	62.3	80.6	80.6	-	74.8	87.5
BELOW 200 PERCENT OF POVERTY LEVEL	100.0	80.5	62.3	95.8	95.8	-	81.9	100.0
PERCENT OF PERSONS:								
BELOW POVERTY LEVEL	62.5	35.6	16.4	43.2	43.2	-	39.1	35.9
BELOW 75 PERCENT OF POVERTY LEVEL	32.2	25.0	8.2	26.3	26.3	-	24.9	23.4
BELOW 125 PERCENT OF POVERTY LEVEL	68.1	44.4	21.2	65.0	65.0	-	45.7	41.4
BELOW 150 PERCENT OF POVERTY LEVEL	87.3	53.2	30.5	79.5	79.5	-	51.0	49.2
BELOW 200 PERCENT OF POVERTY LEVEL	93.0	67.7	35.2	92.0	92.0	-	62.7	67.2

TABLE 29. POVERTY CHARACTERISTICS IN 1979 FOR AMERICAN INDIANS, ESKIMOS, AND ALEUTS FOR IDENTIFIED RESERVATIONS: 1980 - CON.

(INCLUDES AMERICAN INDIANS, ESKIMOS, AND ALEUTS IN HOUSEHOLDS WITH ONE OR MORE AMERICAN INDIAN, ESKIMO, OR ALEUT PERSONS. EXCLUDES UNRELATED INDIVIDUALS UNDER 15 YEARS. DATA ARE ESTIMATES BASED ON A SAMPLE; SEE INTRODUCTION. FOR MEANING OF SYMBOLS, SEE INTRODUCTION. FOR DEFINITION OF TERMS, SEE APPENDIXES A AND B)

IDENTIFIED RESERVATIONS	FORT MOJAVE ARIZ.-CALIF.-NEV. - CON.			FORT PECK, MONT.	FORT YOTTEN, N.DAK.	FORT YUMA, ARIZ.-CALIF.		
	ARIZONA	CALIFORNIA	NEVADA			TOTAL	ARIZONA	CALIFORNIA
INCOME IN 1979 BELOW POVERTY LEVEL								
FAMILIES WITH AMERICAN INDIAN, ESKIMO, OR ALEUT HOUSEHOLDER OR SPOUSE	9	-	-	357	217	98	20	78
PERCENT BELOW POVERTY LEVEL	30.0	-	-	38.4	52.2	37.8	47.6	35.9
WITH SOCIAL SECURITY BENEFITS	-	-	-	24	9	9	5	4
WITH OTHER BENEFITS	-	-	-	17	7	3	1	2
HOUSEHOLDER WORKED IN 1979	3	-	-	241	142	58	9	49
WITH RELATED CHILDREN UNDER 18 YEARS	9	-	-	306	185	80	12	68
WITH RELATED CHILDREN 6 TO 17 YEARS	7	-	-	229	137	72	12	60
MARRIED-COUPLE FAMILIES	1	-	-	171	79	46	10	36
WITH RELATED CHILDREN 6 TO 17 YEARS	1	-	-	102	43	33	7	26
HOUSEHOLDER 65 YEARS AND OVER	-	-	-	38	27	13	5	8
FAMILIES WITH AMERICAN INDIAN, ESKIMO, OR ALEUT HOUSEHOLDER	9	-	-	334	203	88	15	72
PERCENT BELOW POVERTY LEVEL	30.0	-	-	39.5	51.8	37.0	49.7	35.1
WITH SOCIAL SECURITY BENEFITS	-	-	-	23	9	9	5	4
WITH OTHER BENEFITS	-	-	-	16	7	3	1	2
HOUSEHOLDER WORKED IN 1979	3	-	-	222	128	51	4	47
WITH RELATED CHILDREN UNDER 18 YEARS	9	-	-	286	171	73	9	64
WITH RELATED CHILDREN 6 TO 17 YEARS	7	-	-	215	128	66	9	57
MARRIED-COUPLE FAMILIES	1	-	-	148	64	36	6	30
WITH RELATED CHILDREN 6 TO 17 YEARS	1	-	-	88	34	27	5	22
FEMALE HOUSEHOLDER, NO HUSBAND PRESENT	7	-	-	155	102	44	6	37
WITH RELATED CHILDREN 6 TO 17 YEARS	5	-	-	109	73	32	2	31
HOUSEHOLDER 65 YEARS AND OVER	-	-	-	33	27	13	5	8
UNRELATED INDIVIDUALS FOR WHOM POVERTY STATUS IS DETERMINED	2	-	-	170	125	76	16	59
PERCENT BELOW POVERTY LEVEL	33.3	-	-	54.3	66.5	68.5	84.7	65.0
65 YEARS AND OVER	1	-	-	40	24	25	9	16
PERSONS FOR WHOM POVERTY STATUS IS DETERMINED	46	-	-	1 755	1 133	492	91	402
PERCENT BELOW POVERTY LEVEL	35.9	-	-	41.8	52.7	44.7	63.1	42.0
RELATED CHILDREN UNDER 18 YEARS	30	-	-	874	614	225	33	192
60 YEARS AND OVER	1	-	-	119	85	54	22	33
65 YEARS AND OVER	1	-	-	89	60	45	18	27
INCOME IN 1979 BELOW SPECIFIED POVERTY LEVELS								
AMERICAN INDIAN, ESKIMO, OR ALEUT HOUSEHOLDER OR SPOUSE								
PERCENT OF HOUSEHOLDS:								
BELOW POVERTY LEVEL	32.4	-	-	39.9	54.2	45.1	60.2	41.9
BELOW 75 PERCENT OF POVERTY LEVEL	25.5	-	-	29.0	40.9	35.1	49.8	31.9
BELOW 125 PERCENT OF POVERTY LEVEL	38.2	-	-	49.5	62.2	54.0	71.5	50.2
BELOW 150 PERCENT OF POVERTY LEVEL	50.0	-	-	58.1	69.2	65.2	82.1	61.5
BELOW 200 PERCENT OF POVERTY LEVEL	67.6	-	-	69.9	80.6	76.7	91.5	73.5
PERCENT OF FAMILIES:								
BELOW POVERTY LEVEL	30.0	-	-	38.4	52.2	37.8	47.6	35.9
BELOW 75 PERCENT OF POVERTY LEVEL	20.0	-	-	26.8	39.3	26.4	32.8	25.2
BELOW 125 PERCENT OF POVERTY LEVEL	36.7	-	-	47.7	59.6	48.3	59.4	46.1
BELOW 150 PERCENT OF POVERTY LEVEL	43.3	-	-	57.1	66.9	61.9	74.6	59.5
BELOW 200 PERCENT OF POVERTY LEVEL	63.3	-	-	69.1	79.0	72.2	87.9	69.2
PERCENT OF MARRIED-COUPLE FAMILIES:								
BELOW POVERTY LEVEL	4.8	-	-	28.0	40.1	31.4	41.7	29.3
BELOW 75 PERCENT OF POVERTY LEVEL	4.8	-	-	18.0	26.6	20.7	23.4	20.1
BELOW 125 PERCENT OF POVERTY LEVEL	14.3	-	-	38.2	45.7	42.5	50.0	41.0
BELOW 150 PERCENT OF POVERTY LEVEL	23.8	-	-	48.3	53.4	57.0	75.8	53.2
BELOW 200 PERCENT OF POVERTY LEVEL	47.6	-	-	62.3	67.3	68.3	87.0	64.5

TABLE 29. POVERTY CHARACTERISTICS IN 1979 FOR AMERICAN INDIANS, ESKIMOS, AND ALEUTS FOR IDENTIFIED RESERVATIONS: 1980 - CON.

(INCLUDES AMERICAN INDIANS, ESKIMOS, AND ALEUTS IN HOUSEHOLDS WITH ONE OR MORE AMERICAN INDIAN, ESKIMO, OR ALEUT PERSONS. EXCLUDES UNRELATED INDIVIDUALS UNDER 15 YEARS. DATA ARE ESTIMATES BASED ON A SAMPLE; SEE INTRODUCTION. FOR MEANING OF SYMBOLS, SEE INTRODUCTION. FOR DEFINITION OF TERMS, SEE APPENDIXES A AND B)

IDENTIFIED RESERVATIONS	FORT MOJAVE ARIZ.-CALIF.-NEV. - CON.			FORT PECK, MONT.	FORT TOTTEN, N.DAK.	FORT YUMA, ARIZ.-CALIF.		
	ARIZONA	CALIFORNIA	NEVADA			TOTAL	ARIZONA	CALIFORNIA
AMERICAN INDIAN, ESKIMO, OR ALEUT HOUSEHOLDER								
PERCENT OF HOUSEHOLDS:								
BELOW POVERTY LEVEL	32.4	-	-	41.0	53.9	45.0	44.5	41.4
BELOW 75 PERCENT OF POVERTY LEVEL	25.5	-	-	30.0	41.0	36.1	36.7	32.5
BELOW 125 PERCENT OF POVERTY LEVEL	38.2	-	-	50.9	61.9	54.2	78.4	49.7
BELOW 150 PERCENT OF POVERTY LEVEL	50.0	-	-	59.6	69.3	64.7	86.3	60.7
BELOW 200 PERCENT OF POVERTY LEVEL	67.6	-	-	71.5	80.5	75.8	94.4	72.4
PERCENT OF FAMILIES:								
BELOW POVERTY LEVEL	30.0	-	-	39.5	51.8	37.0	49.7	35.1
BELOW 75 PERCENT OF POVERTY LEVEL	20.0	-	-	27.7	39.3	26.9	37.5	25.4
BELOW 125 PERCENT OF POVERTY LEVEL	36.7	-	-	49.3	59.2	48.0	65.8	45.3
BELOW 150 PERCENT OF POVERTY LEVEL	43.3	-	-	58.8	66.9	60.9	78.4	58.3
BELOW 200 PERCENT OF POVERTY LEVEL	63.3	-	-	71.0	78.8	70.7	91.1	67.6
PERCENT OF MARRIED-COUPLE FAMILIES:								
BELOW POVERTY LEVEL	4.8	-	-	28.1	37.3	28.6	41.7	27.0
BELOW 75 PERCENT OF POVERTY LEVEL	4.8	-	-	18.1	24.9	20.7	26.5	20.0
BELOW 125 PERCENT OF POVERTY LEVEL	14.3	-	-	39.1	42.7	40.8	57.1	38.9
BELOW 150 PERCENT OF POVERTY LEVEL	23.8	-	-	49.7	51.5	54.3	88.3	50.5
BELOW 200 PERCENT OF POVERTY LEVEL	47.6	-	-	64.2	65.1	64.6	93.5	61.1
PERCENT OF FEMALE HOUSEHOLDS, NO HUSBAND PRESENT:								
BELOW POVERTY LEVEL	87.5	-	-	63.5	66.9	47.4	54.8	46.4
BELOW 75 PERCENT OF POVERTY LEVEL	50.0	-	-	47.7	54.1	33.2	46.6	31.3
BELOW 125 PERCENT OF POVERTY LEVEL	87.5	-	-	70.9	73.4	55.9	71.5	53.7
BELOW 150 PERCENT OF POVERTY LEVEL	87.5	-	-	77.7	80.3	67.0	71.5	66.4
BELOW 200 PERCENT OF POVERTY LEVEL	100.0	-	-	86.4	91.2	77.3	90.7	75.5
PERCENT OF PERSONS:								
BELOW POVERTY LEVEL	35.9	-	-	41.8	52.7	44.7	63.1	42.0
BELOW 75 PERCENT OF POVERTY LEVEL	25.4	-	-	29.3	40.5	32.9	53.1	29.9
BELOW 125 PERCENT OF POVERTY LEVEL	41.4	-	-	52.8	60.8	56.5	73.8	53.9
BELOW 150 PERCENT OF POVERTY LEVEL	49.2	-	-	62.8	68.7	67.8	79.7	66.0
BELOW 200 PERCENT OF POVERTY LEVEL	67.2	-	-	75.4	81.4	77.8	93.3	75.4

TABLE 29. POVERTY CHARACTERISTICS IN 1979 FOR AMERICAN INDIANS, ESKIMOS, AND ALEUTS FOR IDENTIFIED RESERVATIONS: 1980 — CON.

(INCLUDES AMERICAN INDIANS, ESKIMOS, AND ALEUTS IN HOUSEHOLDS WITH ONE OR MORE AMERICAN INDIAN, ESKIMO, OR ALEUT PERSONS. EXCLUDES UNRELATED INDIVIDUALS UNDER 15 YEARS. DATA ARE ESTIMATES BASED ON A SAMPLE; SEE INTRODUCTION. FOR MEANING OF SYMBOLS, SEE INTRODUCTION. FOR DEFINITION OF TERMS, SEE APPENDIXES A AND B)

IDENTIFIED RESERVATIONS	GILA BEND, ARIZ.	GILA RIVER, ARIZ.	GOLDEN HILL, CONN.	DESERET, NEV.-UTAH			GRAND PORTAGE, MINN.	GRINDSTONE CREEK RANCHERIA, CALIF.
				TOTAL	NEVADA	UTAH		
INCOME IN 1979 BELOW POVERTY LEVEL								
FAMILIES WITH AMERICAN INDIAN, ESKIMO, OR ALEUT HOUSEHOLDER OR SPOUSE	-	708	...	9	...	6	11	8
PERCENT BELOW POVERTY LEVEL	-	50.7	...	39.4	...	33.3	20.4	34.2
WITH SOCIAL SECURITY BENEFITS	-	42	...	-	...	-	2	1
WITH OTHER BENEFITS	-	29	...	-	...	-	1	1
HOUSEHOLDER WORKED IN 1979	-	353	...	8	...	6	11	8
WITH RELATED CHILDREN UNDER 18 YEARS	-	584	...	9	...	6	10	4
WITH RELATED CHILDREN 6 TO 17 YEARS	-	480	...	6	...	3	6	3
MARRIED-COUPLE FAMILIES	-	317	...	4	...	3	7	7
WITH RELATED CHILDREN 6 TO 17 YEARS	-	218	...	1	...	-	4	3
HOUSEHOLDER 65 YEARS AND OVER	-	127	...	-	...	-	2	1
FAMILIES WITH AMERICAN INDIAN, ESKIMO, OR ALEUT HOUSEHOLDER	-	700	...	9	...	6	11	8
PERCENT BELOW POVERTY LEVEL	-	51.0	...	39.4	...	33.3	22.2	34.2
WITH SOCIAL SECURITY BENEFITS	-	42	...	-	...	-	2	1
WITH OTHER BENEFITS	-	29	...	-	...	-	1	1
HOUSEHOLDER WORKED IN 1979	-	353	...	8	...	6	11	8
WITH RELATED CHILDREN UNDER 18 YEARS	-	577	...	9	...	6	10	4
WITH RELATED CHILDREN 6 TO 17 YEARS	-	471	...	6	...	3	6	3
MARRIED-COUPLE FAMILIES	-	309	...	4	...	3	7	7
WITH RELATED CHILDREN 6 TO 17 YEARS	-	210	...	1	...	-	4	3
FEMALE HOUSEHOLDER, NO HUSBAND PRESENT	-	269	...	5	...	3	4	-
WITH RELATED CHILDREN 6 TO 17 YEARS	-	192	...	5	...	3	2	-
HOUSEHOLDER 65 YEARS AND OVER	-	125	...	-	...	-	2	1
UNRELATED INDIVIDUALS FOR WHOM POVERTY STATUS IS DETERMINED	-	282	...	6	...	6	12	2
PERCENT BELOW POVERTY LEVEL	-	65.9	...	54.1	...	66.7	41.2	47.9
65 YEARS AND OVER	-	57	...	3	...	3	2	-
PERSONS FOR WHOM POVERTY STATUS IS DETERMINED	-	3 637	...	42	...	26	30	37
PERCENT BELOW POVERTY LEVEL	-	55.1	...	39.7	...	32.1	26.9	51.1
RELATED CHILDREN UNDER 18 YEARS	-	1 690	...	18	...	9	24	17
60 YEARS AND OVER	-	310	...	3	...	3	9	2
65 YEARS AND OVER	-	259	...	3	...	3	4	2
INCOME IN 1979 BELOW SPECIFIED POVERTY LEVELS								
AMERICAN INDIAN, ESKIMO, OR ALEUT HOUSEHOLDER OR SPOUSE								
PERCENT OF HOUSEHOLDS:								
BELOW POVERTY LEVEL	-	52.9	...	45.5	...	44.4	28.0	53.1
BELOW 75 PERCENT OF POVERTY LEVEL	-	41.7	...	30.2	...	33.3	20.6	25.3
BELOW 125 PERCENT OF POVERTY LEVEL	-	63.0	...	48.6	...	44.4	33.6	73.6
BELOW 150 PERCENT OF POVERTY LEVEL	-	71.4	...	57.7	...	55.6	42.9	100.0
BELOW 200 PERCENT OF POVERTY LEVEL	-	83.2	...	75.7	...	77.8	57.3	100.0
PERCENT OF FAMILIES:								
BELOW POVERTY LEVEL	-	50.7	...	39.4	...	33.3	20.4	34.2
BELOW 75 PERCENT OF POVERTY LEVEL	-	38.6	...	17.4	...	16.7	10.3	22.1
BELOW 125 PERCENT OF POVERTY LEVEL	-	61.5	...	43.9	...	33.3	26.1	77.9
BELOW 150 PERCENT OF POVERTY LEVEL	-	70.3	...	56.8	...	50.0	34.3	100.0
BELOW 200 PERCENT OF POVERTY LEVEL	-	83.1	...	69.7	...	66.7	53.8	100.0
PERCENT OF MARRIED-COUPLE FAMILIES:								
BELOW POVERTY LEVEL	-	43.5	...	33.3	...	33.3	18.3	66.3
BELOW 75 PERCENT OF POVERTY LEVEL	-	32.0	...	-	...	-	9.5	21.0
BELOW 125 PERCENT OF POVERTY LEVEL	-	55.7	...	42.0	...	33.3	20.6	100.0
BELOW 150 PERCENT OF POVERTY LEVEL	-	65.3	...	42.0	...	33.3	30.0	100.0
BELOW 200 PERCENT OF POVERTY LEVEL	-	79.1	...	66.7	...	66.7	48.3	100.0

TABLE 29. POVERTY CHARACTERISTICS IN 1979 FOR AMERICAN INDIANS, ESKIMOS, AND ALEUTS FOR IDENTIFIED RESERVATIONS: 1980 - CON.

(INCLUDES AMERICAN INDIANS, ESKIMOS, AND ALEUTS IN HOUSEHOLDS WITH ONE OR MORE AMERICAN INDIAN, ESKIMO, OR ALEUT PERSONS. EXCLUDES UNRELATED INDIVIDUALS UNDER 15 YEARS. DATA ARE ESTIMATES BASED ON A SAMPLE; SEE INTRODUCTION. FOR MEANING OF SYMBOLS, SEE INTRODUCTION. FOR DEFINITION OF TERMS, SEE APPENDIXES A AND B)

IDENTIFIED RESERVATIONS	GILA BEND, ARIZ.	GILA RIVER, ARIZ.	GOLDEN HILL, CONN.	GOSHUTE, NEV.-UTAH			GRAND PORTAGE, MINN.	GRINDSTONE CREEK RANCHERIA, CALIF.
				TOTAL	NEVADA	UTAH		
AMERICAN INDIAN, ESKIMO, OR ALEUT HOUSEHOLDER								
PERCENT OF HOUSEHOLDS:								
BELOW POVERTY LEVEL	-	53.2	...	45.5	...	44.4	29.7	53.1
BELOW 75 PERCENT OF POVERTY LEVEL	-	42.0	...	38.2	...	33.3	21.8	25.3
BELOW 125 PERCENT OF POVERTY LEVEL	-	63.2	...	48.6	...	44.4	35.6	73.6
BELOW 150 PERCENT OF POVERTY LEVEL	-	71.6	...	57.7	...	55.6	42.9	100.0
BELOW 200 PERCENT OF POVERTY LEVEL	-	85.2	...	73.7	...	77.8	58.1	100.0
PERCENT OF FAMILIES:								
BELOW POVERTY LEVEL	-	51.0	...	39.4	...	33.3	22.2	54.2
BELOW 75 PERCENT OF POVERTY LEVEL	-	38.9	...	17.4	...	16.7	11.1	22.1
BELOW 125 PERCENT OF POVERTY LEVEL	-	61.8	...	43.9	...	33.3	28.3	77.9
BELOW 150 PERCENT OF POVERTY LEVEL	-	70.5	...	56.8	...	50.0	33.5	100.0
BELOW 200 PERCENT OF POVERTY LEVEL	-	83.1	...	69.7	...	66.7	54.7	100.0
PERCENT OF MARRIED-COUPLE FAMILIES:								
BELOW POVERTY LEVEL	-	43.8	...	33.3	...	33.3	20.6	66.5
BELOW 75 PERCENT OF POVERTY LEVEL	-	32.4	...	-	...	-	10.6	21.0
BELOW 125 PERCENT OF POVERTY LEVEL	-	59.9	...	42.0	...	33.3	25.2	100.0
BELOW 150 PERCENT OF POVERTY LEVEL	-	65.6	...	42.0	...	33.3	28.5	100.0
BELOW 200 PERCENT OF POVERTY LEVEL	-	78.9	...	66.7	...	66.7	48.9	100.0
PERCENT OF FEMALE HOUSEHOLDS, NO HUSBAND PRESENT:								
BELOW POVERTY LEVEL	-	59.2	...	63.0	...	50.0	28.0	-
BELOW 75 PERCENT OF POVERTY LEVEL	-	47.7	...	50.0	...	50.0	15.4	-
BELOW 125 PERCENT OF POVERTY LEVEL	-	67.9	...	63.0	...	50.0	42.6	-
BELOW 150 PERCENT OF POVERTY LEVEL	-	74.4	...	100.0	...	100.0	48.5	-
BELOW 200 PERCENT OF POVERTY LEVEL	-	87.9	...	100.0	...	100.0	73.2	-
PERCENT OF PERSONS:								
BELOW POVERTY LEVEL	-	53.1	...	39.7	...	32.1	26.9	53.1
BELOW 75 PERCENT OF POVERTY LEVEL	-	40.2	...	13.7	...	14.3	18.2	18.9
BELOW 125 PERCENT OF POVERTY LEVEL	-	64.3	...	43.5	...	32.1	31.1	78.0
BELOW 150 PERCENT OF POVERTY LEVEL	-	73.4	...	75.5	...	71.4	39.4	100.0
BELOW 200 PERCENT OF POVERTY LEVEL	-	85.4	...	81.6	...	82.1	61.7	100.0

TABLE 29. POVERTY CHARACTERISTICS IN 1979 FOR AMERICAN INDIANS, ESKIMOS, AND ALEUTS FOR IDENTIFIED RESERVATIONS: 1980 - CON.

(INCLUDES AMERICAN INDIANS, ESKIMOS, AND ALEUTS IN HOUSEHOLDS WITH ONE OR MORE AMERICAN INDIAN, ESKIMO, OR ALEUT PERSONS. EXCLUDES UNRELATED INDIVIDUALS UNDER 15 YEARS. DATA ARE ESTIMATES BASED ON A SAMPLE; SEE INTRODUCTION. FOR MEANING OF SYMBOLS, SEE INTRODUCTION. FOR DEFINITION OF TERMS, SEE APPENDIXES A AND B)

IDENTIFIED RESERVATIONS	HANNAHVILLE COMMUNITY, MICH.	HASSANA-MISCO, MASS.	HAVASUPAI, ARIZ.	HOH, WASH.	HOLLYWOOD, FLA.	HOOPA VALLEY, CALIF.	HOOPA VALLEY EXTENSION, CALIF.	HOPI, ARIZ.
INCOME IN 1979 BELOW POVERTY LEVEL								
FAMILIES WITH AMERICAN INDIAN, ESKIMO, OR ALEUT HOUSEHOLDER OR SPOUSE	15	...	22	6	28	110	44	643
PERCENT BELOW POVERTY LEVEL	43.6	...	40.5	70.6	27.1	29.2	40.1	50.9
WITH SOCIAL SECURITY BENEFITS	3	...	2	-	1	12	11	38
WITH OTHER BENEFITS	2	...	1	-	-	7	4	13
HOUSEHOLDER WORKED IN 1979	13	...	11	3	23	57	29	311
WITH RELATED CHILDREN UNDER 18 YEARS	15	...	10	6	25	93	37	521
WITH RELATED CHILDREN 6 TO 17 YEARS	11	...	15	4	16	69	28	448
MARRIED-COUPLE FAMILIES	9	...	12	3	6	50	30	459
WITH RELATED CHILDREN 6 TO 17 YEARS	5	...	6	2	5	35	17	324
HOUSEHOLDER 65 YEARS AND OVER	-	...	4	-	-	7	3	130
FAMILIES WITH AMERICAN INDIAN, ESKIMO, OR ALEUT HOUSEHOLDER	15	...	22	6	28	105	34	643
PERCENT BELOW POVERTY LEVEL	43.6	...	40.5	70.6	29.4	31.3	40.1	51.2
WITH SOCIAL SECURITY BENEFITS	3	...	2	-	1	10	11	38
WITH OTHER BENEFITS	2	...	1	-	-	5	4	13
HOUSEHOLDER WORKED IN 1979	13	...	11	3	23	56	22	311
WITH RELATED CHILDREN UNDER 18 YEARS	15	...	10	6	25	90	31	521
WITH RELATED CHILDREN 6 TO 17 YEARS	11	...	15	4	16	67	23	448
MARRIED-COUPLE FAMILIES	9	...	12	3	6	45	20	459
WITH RELATED CHILDREN 6 TO 17 YEARS	5	...	6	2	5	32	13	324
FEMALE HOUSEHOLDER, NO HUSBAND PRESENT	6	...	3	3	15	50	13	160
WITH RELATED CHILDREN 6 TO 17 YEARS	6	...	3	3	7	29	10	119
HOUSEHOLDER 65 YEARS AND OVER	-	...	4	-	-	5	3	130
UNRELATED INDIVIDUALS FOR WHOM POVERTY STATUS IS DETERMINED	9	...	8	3	20	66	33	179
PERCENT BELOW POVERTY LEVEL	42.6	...	87.6	36.7	41.6	40.8	54.7	70.9
65 YEARS AND OVER	-	...	1	-	1	12	3	76
PERSONS FOR WHOM POVERTY STATUS IS DETERMINED	98	...	115	31	110	506	184	3 512
PERCENT BELOW POVERTY LEVEL	48.0	...	43.6	70.3	26.8	34.2	44.4	53.3
RELATED CHILDREN UNDER 18 YEARS	69	...	47	17	49	243	84	1 522
60 YEARS AND OVER	-	...	9	-	6	33	12	401
65 YEARS AND OVER	-	...	6	-	1	22	8	286
INCOME IN 1979 BELOW SPECIFIED POVERTY LEVELS								
AMERICAN INDIAN, ESKIMO, OR ALEUT HOUSEHOLDER OR SPOUSE								
PERCENT OF HOUSEHOLDS:								
BELOW POVERTY LEVEL	42.7	...	46.9	48.4	31.5	30.3	42.5	53.7
BELOW 75 PERCENT OF POVERTY LEVEL	42.7	...	41.3	37.1	23.7	21.9	35.0	44.4
BELOW 125 PERCENT OF POVERTY LEVEL	56.5	...	74.0	56.7	36.5	39.5	59.6	62.0
BELOW 150 PERCENT OF POVERTY LEVEL	64.9	...	83.4	65.9	44.1	46.9	66.9	69.6
BELOW 200 PERCENT OF POVERTY LEVEL	85.6	...	92.6	91.7	60.0	62.7	77.9	80.5
PERCENT OF FAMILIES:								
BELOW POVERTY LEVEL	43.6	...	40.5	70.6	27.1	29.2	40.1	50.9
BELOW 75 PERCENT OF POVERTY LEVEL	43.6	...	34.2	50.8	19.8	20.6	32.4	41.2
BELOW 125 PERCENT OF POVERTY LEVEL	52.6	...	70.8	70.6	33.0	37.9	56.3	59.6
BELOW 150 PERCENT OF POVERTY LEVEL	64.1	...	81.4	70.6	42.2	45.4	62.8	68.2
BELOW 200 PERCENT OF POVERTY LEVEL	84.7	...	91.7	100.0	61.4	62.7	76.8	80.3
PERCENT OF MARRIED-COUPLE FAMILIES:								
BELOW POVERTY LEVEL	43.9	...	39.3	55.1	12.9	20.2	36.4	50.0
BELOW 75 PERCENT OF POVERTY LEVEL	43.9	...	35.9	55.1	7.3	14.3	32.4	39.5
BELOW 125 PERCENT OF POVERTY LEVEL	50.2	...	62.9	55.1	21.1	27.9	51.2	58.4
BELOW 150 PERCENT OF POVERTY LEVEL	61.1	...	77.7	55.1	30.6	34.8	58.5	66.3
BELOW 200 PERCENT OF POVERTY LEVEL	80.9	...	88.9	100.0	48.7	53.1	71.9	78.3

TABLE 29. POVERTY CHARACTERISTICS IN 1979 FOR AMERICAN INDIANS, ESKIMOS, AND ALEUTS FOR IDENTIFIED RESERVATIONS: 1980 — CON.

(INCLUDES AMERICAN INDIANS, ESKIMOS, AND ALEUTS IN HOUSEHOLDS WITH ONE OR MORE AMERICAN INDIAN, ESKIMO, OR ALEUT PERSONS. EXCLUDES UNRELATED INDIVIDUALS UNDER 15 YEARS. DATA ARE ESTIMATES BASED ON A SAMPLE; SEE INTRODUCTION. FOR MEANING OF SYMBOLS, SEE INTRODUCTION. FOR DEFINITION OF TERMS, SEE APPENDIXES A AND B)

IDENTIFIED RESERVATIONS	HANNAHVILLE COMMUNITY, MICH.	HASSANAMISCO, MASS.	HAVASUPAI, ARIZ.	HOH, WASH.	HOLLYWOOD, FLA.	HOOPA VALLEY, CALIF.	HOOPA VALLEY EXTENSION, CALIF.	HOPI, ARIZ.
AMERICAN INDIAN, ESKIMO, OR ALEUT HOUSEHOLDER								
PERCENT OF HOUSEHOLDS:								
BELOW POVERTY LEVEL	42.7	...	46.9	48.4	33.8	31.9	42.9	53.9
BELOW 75 PERCENT OF POVERTY LEVEL	42.7	...	41.3	37.1	25.4	23.0	34.0	44.6
BELOW 125 PERCENT OF POVERTY LEVEL	56.5	...	74.0	56.7	39.1	41.1	61.0	62.2
BELOW 150 PERCENT OF POVERTY LEVEL	64.9	...	83.4	65.9	44.6	48.9	69.6	69.8
BELOW 200 PERCENT OF POVERTY LEVEL	85.6	...	92.6	91.7	60.4	64.3	81.0	80.6
PERCENT OF FAMILIES:								
BELOW POVERTY LEVEL	43.6	...	40.5	70.6	29.4	31.3	40.1	51.2
BELOW 75 PERCENT OF POVERTY LEVEL	43.6	...	34.2	50.8	21.6	21.9	30.2	41.4
BELOW 125 PERCENT OF POVERTY LEVEL	52.4	...	70.8	70.6	35.9	39.7	57.5	59.9
BELOW 150 PERCENT OF POVERTY LEVEL	64.1	...	81.4	70.6	42.6	47.7	65.9	68.3
BELOW 200 PERCENT OF POVERTY LEVEL	84.7	...	91.7	100.0	62.0	64.6	81.4	80.4
PERCENT OF MARRIED-COUPLE FAMILIES:								
BELOW POVERTY LEVEL	43.9	...	39.3	33.1	15.7	21.7	34.7	30.3
BELOW 75 PERCENT OF POVERTY LEVEL	43.9	...	35.9	33.1	8.9	15.0	29.1	29.7
BELOW 125 PERCENT OF POVERTY LEVEL	50.2	...	62.9	33.1	25.8	28.9	51.0	58.8
BELOW 150 PERCENT OF POVERTY LEVEL	61.1	...	77.7	33.1	29.0	36.5	61.3	66.5
BELOW 200 PERCENT OF POVERTY LEVEL	80.9	...	88.9	100.0	47.4	54.3	76.5	78.4
PERCENT OF FEMALE HOUSEHOLDS, NO HUSBAND PRESENT:								
BELOW POVERTY LEVEL	66.2	...	22.5	100.0	37.2	52.2	56.5	56.8
BELOW 75 PERCENT OF POVERTY LEVEL	66.2	...	11.5	42.5	31.1	34.9	33.9	48.8
BELOW 125 PERCENT OF POVERTY LEVEL	66.2	...	72.0	100.0	42.8	64.0	66.6	65.8
BELOW 150 PERCENT OF POVERTY LEVEL	85.1	...	81.7	100.0	55.4	74.7	71.3	77.1
BELOW 200 PERCENT OF POVERTY LEVEL	85.1	...	90.9	100.0	76.2	91.0	90.4	89.7
PERCENT OF PERSONS:								
BELOW POVERTY LEVEL	48.0	...	43.6	70.3	26.8	34.2	44.4	53.3
BELOW 75 PERCENT OF POVERTY LEVEL	48.0	...	39.1	55.5	19.8	23.6	33.4	43.1
BELOW 125 PERCENT OF POVERTY LEVEL	58.1	...	70.0	72.9	33.1	42.7	62.3	62.4
BELOW 150 PERCENT OF POVERTY LEVEL	66.7	...	80.1	75.8	43.1	51.4	67.8	71.8
BELOW 200 PERCENT OF POVERTY LEVEL	84.5	...	91.5	97.4	59.3	67.9	79.2	83.4

TABLE 29. POVERTY CHARACTERISTICS IN 1979 FOR AMERICAN INDIANS, ESKIMOS, AND ALEUTS FOR IDENTIFIED RESERVATIONS: 1980 - CON.

(INCLUDES AMERICAN INDIANS, ESKIMOS, AND ALEUTS IN HOUSEHOLDS WITH ONE OR MORE AMERICAN INDIAN, ESKIMO, OR ALEUT PERSONS. EXCLUDES UNRELATED INDIVIDUALS UNDER 15 YEARS. DATA ARE ESTIMATES BASED ON A SAMPLE; SEE INTRODUCTION. FOR MEANING OF SYMBOLS, SEE INTRODUCTION. FOR DEFINITION OF TERMS, SEE APPENDIXES A AND B)

IDENTIFIED RESERVATIONS	HOPLAND RANCHERIA, CALIF.	HUALAPAI, ARIZ.	INAJA-COSMIT, CALIF.	INDIAN TOWNSHIP, MAINE	IOWA, KANS.-NEBR.			ISABELLA, MICH.
					TOTAL	KANSAS	NEBRASKA	
INCOME IN 1979 BELOW POVERTY LEVEL								
FAMILIES WITH AMERICAN INDIAN, ESKIMO, OR ALEUT HOUSEHOLDER OR SPOUSE	-	40	-	37	2	...	...	42
PERCENT BELOW POVERTY LEVEL	-	27.6	-	47.7	20.5	...	...	35.6
WITH SOCIAL SECURITY BENEFITS	-	6	-	-	2	...	...	8
WITH OTHER BENEFITS	-	4	-	-	-	...	...	6
HOUSEHOLDER WORKED IN 1979	-	34	-	19	2	...	...	27
WITH RELATED CHILDREN UNDER 18 YEARS	-	34	-	31	2	...	...	36
WITH RELATED CHILDREN 6 TO 17 YEARS	-	26	-	25	2	...	...	25
MARRIED-COUPLE FAMILIES	-	24	-	22	2	...	...	18
WITH RELATED CHILDREN 6 TO 17 YEARS	-	17	-	17	2	...	...	12
HOUSEHOLDER 65 YEARS AND OVER	-	6	-	4	-	...	...	5
FAMILIES WITH AMERICAN INDIAN, ESKIMO, OR ALEUT HOUSEHOLDER	-	40	-	36	...	...	...	36
PERCENT BELOW POVERTY LEVEL	-	28.0	-	49.1	...	...	...	34.6
WITH SOCIAL SECURITY BENEFITS	-	6	-	-	...	...	...	8
WITH OTHER BENEFITS	-	4	-	-	...	...	...	6
HOUSEHOLDER WORKED IN 1979	-	34	-	18	...	...	...	23
WITH RELATED CHILDREN UNDER 18 YEARS	-	34	-	30	...	...	...	32
WITH RELATED CHILDREN 6 TO 17 YEARS	-	26	-	24	...	...	...	23
MARRIED-COUPLE FAMILIES	-	24	-	21	...	...	...	11
WITH RELATED CHILDREN 6 TO 17 YEARS	-	17	-	16	...	...	...	9
FEMALE HOUSEHOLDER, NO HUSBAND PRESENT	-	13	-	10	...	...	...	24
WITH RELATED CHILDREN 6 TO 17 YEARS	-	9	-	6	...	...	...	13
HOUSEHOLDER 65 YEARS AND OVER	-	6	-	4	...	...	...	2
UNRELATED INDIVIDUALS FOR WHOM POVERTY STATUS IS DETERMINED	-	21	-	12	-	...	...	19
PERCENT BELOW POVERTY LEVEL	-	66.8	-	58.1	-	...	...	34.9
65 YEARS AND OVER	-	4	-	5	-	...	...	7
PERSONS FOR WHOM POVERTY STATUS IS DETERMINED	-	234	-	136	9	...	...	184
PERCENT BELOW POVERTY LEVEL	-	29.1	-	47.7	29.3	...	...	36.7
RELATED CHILDREN UNDER 18 YEARS	-	98	-	77	7	...	...	100
60 YEARS AND OVER	-	15	-	18	-	...	...	15
65 YEARS AND OVER	-	12	-	11	-	...	...	11
INCOME IN 1979 BELOW SPECIFIED POVERTY LEVELS								
AMERICAN INDIAN, ESKIMO, OR ALEUT HOUSEHOLDER OR SPOUSE								
PERCENT OF HOUSEHOLDS:								
BELOW POVERTY LEVEL	-	31.2	-	50.1	20.5	...	...	39.8
BELOW 75 PERCENT OF POVERTY LEVEL	-	21.9	-	32.7	-	...	...	18.8
BELOW 125 PERCENT OF POVERTY LEVEL	-	40.6	-	65.3	41.0	...	...	51.8
BELOW 150 PERCENT OF POVERTY LEVEL	-	48.4	-	70.3	41.0	...	...	61.2
BELOW 200 PERCENT OF POVERTY LEVEL	-	63.2	-	87.2	70.5	...	...	72.6
PERCENT OF FAMILIES:								
BELOW POVERTY LEVEL	-	27.6	-	47.7	20.5	...	...	35.6
BELOW 75 PERCENT OF POVERTY LEVEL	-	18.1	-	32.4	-	...	...	16.5
BELOW 125 PERCENT OF POVERTY LEVEL	-	37.0	-	64.5	41.0	...	...	49.1
BELOW 150 PERCENT OF POVERTY LEVEL	-	45.5	-	70.2	41.0	...	...	58.7
BELOW 200 PERCENT OF POVERTY LEVEL	-	61.1	-	86.6	70.5	...	...	71.4
PERCENT OF MARRIED-COUPLE FAMILIES:								
BELOW POVERTY LEVEL	-	23.0	-	47.2	20.5	...	...	26.7
BELOW 75 PERCENT OF POVERTY LEVEL	-	15.1	-	29.4	-	...	...	12.9
BELOW 125 PERCENT OF POVERTY LEVEL	-	29.9	-	64.8	41.0	...	...	34.9
BELOW 150 PERCENT OF POVERTY LEVEL	-	36.6	-	72.4	41.0	...	...	47.0
BELOW 200 PERCENT OF POVERTY LEVEL	-	52.3	-	87.3	70.5	...	...	59.8

TABLE 29. POVERTY CHARACTERISTICS IN 1979 FOR AMERICAN INDIANS, ESKIMOS, AND ALEUTS FOR IDENTIFIED RESERVATIONS: 1980 - CON.

(INCLUDES AMERICAN INDIANS, ESKIMOS, AND ALEUTS IN HOUSEHOLDS WITH ONE OR MORE AMERICAN INDIAN, ESKIMO, OR ALEUT PERSONS. EXCLUDES UNRELATED INDIVIDUALS UNDER 15 YEARS. DATA ARE ESTIMATES BASED ON A SAMPLE; SEE INTRODUCTION. FOR MEANING OF SYMBOLS, SEE INTRODUCTION. FOR DEFINITION OF TERMS, SEE APPENDIXES A AND B)

IDENTIFIED RESERVATIONS	HOPLAND RANCHERIA, CALIF.	HUALAPAI, ARIZ.	INAJA-COSMIT, CALIF.	INDIAN TOWNSHIP, MAINE	IOWA, KANS.-NEBR.			ISABELLA, MICH.
					TOTAL	KANSAS	NEBRASKA	
AMERICAN INDIAN, ESKIMO, OR ALEUT HOUSEHOLDER								
PERCENT OF HOUSEHOLDS:								
BELOW POVERTY LEVEL	-	31.7	-	31.3	...	...	...	39.5
BELOW 75 PERCENT OF POVERTY LEVEL	-	22.2	-	34.4	...	...	...	19.9
BELOW 125 PERCENT OF POVERTY LEVEL	-	41.1	-	67.4	...	...	...	51.8
BELOW 150 PERCENT OF POVERTY LEVEL	-	48.3	-	71.4	...	...	...	61.2
BELOW 200 PERCENT OF POVERTY LEVEL	-	63.3	-	86.5	...	...	...	73.5
PERCENT OF FAMILIES:								
BELOW POVERTY LEVEL	-	28.0	-	49.1	...	...	...	34.6
BELOW 75 PERCENT OF POVERTY LEVEL	-	18.3	-	34.4	...	...	...	17.4
BELOW 125 PERCENT OF POVERTY LEVEL	-	37.5	-	66.7	...	...	...	48.5
BELOW 150 PERCENT OF POVERTY LEVEL	-	45.4	-	71.5	...	...	...	58.3
BELOW 200 PERCENT OF POVERTY LEVEL	-	61.2	-	85.7	...	...	...	72.0
PERCENT OF MARRIED-COUPLE FAMILIES:								
BELOW POVERTY LEVEL	-	23.5	-	49.5	...	...	...	21.9
BELOW 75 PERCENT OF POVERTY LEVEL	-	15.4	-	32.5	...	...	...	13.7
BELOW 125 PERCENT OF POVERTY LEVEL	-	30.5	-	69.0	...	...	...	29.5
BELOW 150 PERCENT OF POVERTY LEVEL	-	36.3	-	74.8	...	...	...	42.7
BELOW 200 PERCENT OF POVERTY LEVEL	-	52.3	-	85.9	...	...	...	57.3
PERCENT OF FEMALE HOUSEHOLDS, NO HUSBAND PRESENT:								
BELOW POVERTY LEVEL	-	39.9	-	50.2	...	...	...	52.4
BELOW 75 PERCENT OF POVERTY LEVEL	-	26.4	-	44.2	...	...	...	22.4
BELOW 125 PERCENT OF POVERTY LEVEL	-	53.7	-	66.7	...	...	...	70.3
BELOW 150 PERCENT OF POVERTY LEVEL	-	63.3	-	72.0	...	...	...	77.7
BELOW 200 PERCENT OF POVERTY LEVEL	-	79.8	-	94.7	...	...	...	86.8
PERCENT OF PERSONS:								
BELOW POVERTY LEVEL	-	29.1	-	47.7	29.3	...	...	36.7
BELOW 75 PERCENT OF POVERTY LEVEL	-	19.9	-	28.7	-	...	...	18.2
BELOW 125 PERCENT OF POVERTY LEVEL	-	38.1	-	67.8	36.6	...	...	49.3
BELOW 150 PERCENT OF POVERTY LEVEL	-	47.3	-	72.1	36.6	...	...	60.9
BELOW 200 PERCENT OF POVERTY LEVEL	-	65.3	-	85.6	54.9	...	...	75.5

TABLE 29. POVERTY CHARACTERISTICS IN 1979 FOR AMERICAN INDIANS, ESKIMOS, AND ALEUTS FOR IDENTIFIED RESERVATIONS: 1980 - CON.

(INCLUDES AMERICAN INDIANS, ESKIMOS, AND ALEUTS IN HOUSEHOLDS WITH ONE OR MORE AMERICAN INDIAN, ESKIMO, OR ALEUT PERSONS. EXCLUDES UNRELATED INDIVIDUALS UNDER 15 YEARS. DATA ARE ESTIMATES BASED ON A SAMPLE; SEE INTRODUCTION. FOR MEANING OF SYMBOLS, SEE INTRODUCTION. FOR DEFINITION OF TERMS, SEE APPENDIXES A AND B)

IDENTIFIED RESERVATIONS	ISLETA PUEBLO, N.MEX.	JACKSON RANCHERIA, CALIF.	JEMEZ PUEBLO, N.MEX.	JICARILLA APACHE, N.MEX.	KAIBAB, ARIZ.	KALISPEL, WASH.	KICKAPOO, KANSAS	KOOTENAI, IDAHO
INCOME IN 1979 BELOW POVERTY LEVEL								
FAMILIES WITH AMERICAN INDIAN, ESKIMO, OR ALEUT HOUSEHOLDER OR SPOUSE	145	...	125	108	7	5	19	-
PERCENT BELOW POVERTY LEVEL	24.7	...	45.3	30.6	33.3	29.4	20.1	-
WITH SOCIAL SECURITY BENEFITS	14	...	14	5	2	-	8	-
WITH OTHER BENEFITS	9	...	7	4	-	1	-	-
HOUSEHOLDER WORKED IN 1979	77	...	60	83	7	4	14	-
WITH RELATED CHILDREN UNDER 18 YEARS	109	...	112	89	6	4	17	-
WITH RELATED CHILDREN 6 TO 17 YEARS	81	...	96	70	6	4	6	-
MARRIED-COUPLE FAMILIES	73	...	70	60	3	2	9	-
WITH RELATED CHILDREN 6 TO 17 YEARS	39	...	55	38	2	2	5	-
HOUSEHOLDER 65 YEARS AND OVER	30	...	30	8	1	-	1	-
FAMILIES WITH AMERICAN INDIAN, ESKIMO, OR ALEUT HOUSEHOLDER	141	...	125	104	7	5	16	-
PERCENT BELOW POVERTY LEVEL	25.5	...	45.5	30.8	33.3	35.7	19.5	-
WITH SOCIAL SECURITY BENEFITS	14	...	14	5	2	-	8	-
WITH OTHER BENEFITS	9	...	7	4	-	1	-	-
HOUSEHOLDER WORKED IN 1979	73	...	60	79	7	4	11	-
WITH RELATED CHILDREN UNDER 18 YEARS	104	...	112	84	6	4	15	-
WITH RELATED CHILDREN 6 TO 17 YEARS	78	...	96	67	6	4	3	-
MARRIED-COUPLE FAMILIES	69	...	70	55	3	2	7	-
WITH RELATED CHILDREN 6 TO 17 YEARS	36	...	55	35	2	2	2	-
FEMALE HOUSEHOLDER, NO HUSBAND PRESENT	57	...	44	41	2	3	8	-
WITH RELATED CHILDREN 6 TO 17 YEARS	32	...	35	32	2	2	1	-
HOUSEHOLDER 65 YEARS AND OVER	30	...	30	8	1	-	1	-
UNRELATED INDIVIDUALS FOR WHOM POVERTY STATUS IS DETERMINED	80	...	26	76	8	3	10	-
PERCENT BELOW POVERTY LEVEL	58.7	...	77.2	70.1	70.1	50.0	60.0	-
65 YEARS AND OVER	24	...	14	32	1	-	1	-
PERSONS FOR WHOM POVERTY STATUS IS DETERMINED	432	...	701	564	35	35	78	-
PERCENT BELOW POVERTY LEVEL	27.6	...	46.7	32.9	37.2	35.4	21.9	-
RELATED CHILDREN UNDER 18 YEARS	245	...	321	262	15	13	38	-
60 YEARS AND OVER	96	...	86	60	4	1	7	-
65 YEARS AND OVER	67	...	63	42	3	-	5	-
INCOME IN 1979 BELOW SPECIFIED POVERTY LEVELS								
AMERICAN INDIAN, ESKIMO, OR ALEUT HOUSEHOLDER OR SPOUSE								
PERCENT OF HOUSEHOLDS:								
BELOW POVERTY LEVEL	30.1	...	47.6	38.3	41.0	28.6	26.0	-
BELOW 75 PERCENT OF POVERTY LEVEL	22.8	...	34.4	30.8	18.1	28.6	20.4	-
BELOW 125 PERCENT OF POVERTY LEVEL	37.5	...	58.8	49.1	59.2	33.3	34.6	-
BELOW 150 PERCENT OF POVERTY LEVEL	45.0	...	66.4	57.8	68.2	38.1	54.0	-
BELOW 200 PERCENT OF POVERTY LEVEL	60.1	...	78.8	72.3	77.2	61.9	71.3	-
PERCENT OF FAMILIES:								
BELOW POVERTY LEVEL	24.7	...	45.5	30.8	33.3	29.4	20.1	-
BELOW 75 PERCENT OF POVERTY LEVEL	18.4	...	31.8	22.1	16.6	29.4	13.8	-
BELOW 125 PERCENT OF POVERTY LEVEL	32.5	...	57.3	42.3	50.0	35.3	29.9	-
BELOW 150 PERCENT OF POVERTY LEVEL	40.6	...	65.3	52.4	61.1	35.3	50.6	-
BELOW 200 PERCENT OF POVERTY LEVEL	57.1	...	77.6	68.2	72.1	58.8	70.1	-
PERCENT OF MARRIED-COUPLE FAMILIES:								
BELOW POVERTY LEVEL	18.0	...	40.1	25.5	23.1	18.2	14.1	-
BELOW 75 PERCENT OF POVERTY LEVEL	12.1	...	26.8	17.1	7.7	18.2	9.4	-
BELOW 125 PERCENT OF POVERTY LEVEL	25.4	...	51.3	36.4	46.2	27.3	26.1	-
BELOW 150 PERCENT OF POVERTY LEVEL	33.4	...	59.6	46.9	61.5	27.3	42.1	-
BELOW 200 PERCENT OF POVERTY LEVEL	50.6	...	75.0	64.3	76.8	54.5	61.7	-

TABLE 29. POVERTY CHARACTERISTICS IN 1979 FOR AMERICAN INDIANS, ESKIMOS, AND ALEUTS FOR IDENTIFIED RESERVATIONS: 1980 - CON.

(INCLUDES AMERICAN INDIANS, ESKIMOS, AND ALEUTS IN HOUSEHOLDS WITH ONE OR MORE AMERICAN INDIAN, ESKIMO, OR ALEUT PERSONS. EXCLUDES UNRELATED INDIVIDUALS UNDER 15 YEARS. DATA ARE ESTIMATES BASED ON A SAMPLE; SEE INTRODUCTION. FOR MEANING OF SYMBOLS, SEE INTRODUCTION. FOR DEFINITION OF TERMS, SEE APPENDIXES A AND B)

IDENTIFIED RESERVATIONS	ISLETA PUEBLO, N.MEX.	JACKSON RANCHERIA, CALIF.	JEMEZ PUEBLO, N.MEX.	JICARILLA APACHE, N.MEX.	KAIBAB, ARIZ.	KALISPEL, WASH.	KICKAPOO, KANSAS	KOOTENAI, IDAHO
AMERICAN INDIAN, ESKIMO, OR ALEUT HOUSEHOLDER								
PERCENT OF HOUSEHOLDS:								
BELOW POVERTY LEVEL	31.1	...	47.6	38.6	41.0	33.3	26.0	-
BELOW 75 PERCENT OF POVERTY LEVEL	23.4	...	36.4	30.8	18.1	33.3	19.8	-
BELOW 125 PERCENT OF POVERTY LEVEL	38.8	...	58.8	49.7	59.2	38.9	35.5	-
BELOW 150 PERCENT OF POVERTY LEVEL	46.3	...	66.4	58.4	68.2	44.4	56.8	-
BELOW 200 PERCENT OF POVERTY LEVEL	61.5	...	78.8	75.0	77.2	66.7	75.7	-
PERCENT OF FAMILIES:								
BELOW POVERTY LEVEL	25.5	...	43.5	30.8	33.3	35.7	19.5	-
BELOW 75 PERCENT OF POVERTY LEVEL	18.8	...	31.8	21.7	16.6	35.7	12.4	-
BELOW 125 PERCENT OF POVERTY LEVEL	33.8	...	57.3	42.8	50.0	42.9	30.4	-
BELOW 150 PERCENT OF POVERTY LEVEL	42.0	...	65.3	52.9	61.1	42.9	53.4	-
BELOW 200 PERCENT OF POVERTY LEVEL	58.7	...	77.6	68.9	72.1	64.3	75.1	-
PERCENT OF MARRIED-COUPLE FAMILIES:								
BELOW POVERTY LEVEL	18.6	...	40.1	25.2	23.1	25.0	12.1	-
BELOW 75 PERCENT OF POVERTY LEVEL	12.2	...	26.8	16.2	7.7	25.0	6.6	-
BELOW 125 PERCENT OF POVERTY LEVEL	26.7	...	51.3	36.8	46.2	37.5	28.2	-
BELOW 150 PERCENT OF POVERTY LEVEL	34.9	...	59.6	47.3	61.5	37.5	44.9	-
BELOW 200 PERCENT OF POVERTY LEVEL	52.3	...	75.0	65.2	76.8	62.5	67.8	-
PERCENT OF FEMALE HOUSEHOLDS, NO HUSBAND PRESENT:								
BELOW POVERTY LEVEL	41.3	...	60.9	43.9	66.8	50.0	33.1	-
BELOW 75 PERCENT OF POVERTY LEVEL	32.8	...	45.9	33.4	33.2	50.0	21.4	-
BELOW 125 PERCENT OF POVERTY LEVEL	49.2	...	72.6	55.9	66.8	50.0	38.7	-
BELOW 150 PERCENT OF POVERTY LEVEL	59.3	...	79.5	67.3	66.8	50.0	75.1	-
BELOW 200 PERCENT OF POVERTY LEVEL	75.8	...	87.6	78.3	66.8	66.7	87.6	-
PERCENT OF PERSONS:								
BELOW POVERTY LEVEL	27.6	...	46.7	32.9	37.2	35.4	21.9	-
BELOW 75 PERCENT OF POVERTY LEVEL	20.3	...	32.5	23.8	23.2	26.3	13.1	-
BELOW 125 PERCENT OF POVERTY LEVEL	35.4	...	59.8	46.4	50.0	44.4	28.1	-
BELOW 150 PERCENT OF POVERTY LEVEL	43.5	...	68.5	57.6	63.3	45.5	51.7	-
BELOW 200 PERCENT OF POVERTY LEVEL	61.2	...	82.1	72.5	80.2	64.8	69.2	-

TABLE 29. POVERTY CHARACTERISTICS IN 1979 FOR AMERICAN INDIANS, ESKIMOS, AND ALEUTS FOR IDENTIFIED RESERVATIONS: 1980 - CON.

(INCLUDES AMERICAN INDIANS, ESKIMOS, AND ALEUTS IN HOUSEHOLDS WITH ONE OR MORE AMERICAN INDIAN, ESKIMO, OR ALEUT PERSONS. EXCLUDES UNRELATED INDIVIDUALS UNDER 15 YEARS. DATA ARE ESTIMATES BASED ON A SAMPLE; SEE INTRODUCTION. FOR MEANING OF SYMBOLS, SEE INTRODUCTION. FOR DEFINITION OF TERMS, SEE APPENDIXES A AND B)

IDENTIFIED RESERVATIONS	LAC COURTE OREILLES, WIS.	LAC DU FLAMBEAU, WIS.	LAGUNA PUEBLO, N.MEX.	LA JOLLA, CALIF.	L'ANSE, MICH.	LA POSTA, CALIF.	LAS VEGAS COLONY, NEV.	LAYTONVILLE RANCHERIA, CALIF.
INCOME IN 1979 BELOW POVERTY LEVEL								
FAMILIES WITH AMERICAN INDIAN, ESKIMO, OR ALEUT HOUSEHOLDER OR SPOUSE	79	79	119	9	32	...	4	7
PERCENT BELOW POVERTY LEVEL	28.7	34.7	14.4	28.6	20.4	...	17.0	35.0
WITH SOCIAL SECURITY BENEFITS	21	10	22	3	5	...	2	3
WITH OTHER BENEFITS	17	21	9	-	2	...	-	3
HOUSEHOLDER WORKED IN 1979	43	57	56	7	16	...	1	2
WITH RELATED CHILDREN UNDER 18 YEARS	73	75	98	9	23	...	2	6
WITH RELATED CHILDREN 6 TO 17 YEARS	51	63	61	7	14	...	2	6
MARRIED-COUPLE FAMILIES	27	27	60	3	24	...	-	4
WITH RELATED CHILDREN 6 TO 17 YEARS	18	23	30	2	9	...	-	4
HOUSEHOLDER 65 YEARS AND OVER	9	10	29	1	5	...	-	-
FAMILIES WITH AMERICAN INDIAN, ESKIMO, OR ALEUT HOUSEHOLDER	75	77	115	9	21	...	4	7
PERCENT BELOW POVERTY LEVEL	29.3	35.5	14.2	29.7	18.3	...	19.5	35.0
WITH SOCIAL SECURITY BENEFITS	21	10	22	3	4	...	2	3
WITH OTHER BENEFITS	17	21	9	-	2	...	-	3
HOUSEHOLDER WORKED IN 1979	43	55	55	7	13	...	1	2
WITH RELATED CHILDREN UNDER 18 YEARS	70	73	94	9	17	...	2	6
WITH RELATED CHILDREN 6 TO 17 YEARS	48	62	58	7	12	...	2	6
MARRIED-COUPLE FAMILIES	24	25	56	3	14	...	-	4
WITH RELATED CHILDREN 6 TO 17 YEARS	15	21	27	2	7	...	-	4
FEMALE HOUSEHOLDER, NO HUSBAND PRESENT	48	41	50	6	6	...	4	3
WITH RELATED CHILDREN 6 TO 17 YEARS	31	33	27	5	4	...	2	2
HOUSEHOLDER 65 YEARS AND OVER	9	10	29	1	1	...	-	-
UNRELATED INDIVIDUALS FOR WHOM POVERTY STATUS IS DETERMINED	40	45	67	2	19	...	1	3
PERCENT BELOW POVERTY LEVEL	55.0	47.0	42.1	17.6	42.0	...	13.7	42.9
65 YEARS AND OVER	2	2	41	-	7	...	1	-
PERSONS FOR WHOM POVERTY STATUS IS DETERMINED	371	411	513	42	123	...	17	43
PERCENT BELOW POVERTY LEVEL	32.6	38.0	14.4	30.3	21.8	...	16.4	41.0
RELATED CHILDREN UNDER 18 YEARS	196	223	209	26	63	...	6	18
60 YEARS AND OVER	18	21	104	1	15	...	1	1
65 YEARS AND OVER	14	15	82	1	12	...	1	-
INCOME IN 1979 BELOW SPECIFIED POVERTY LEVELS								
AMERICAN INDIAN, ESKIMO, OR ALEUT HOUSEHOLDER OR SPOUSE								
PERCENT OF HOUSEHOLDS:								
BELOW POVERTY LEVEL	28.1	36.0	18.7	21.1	26.2	...	19.4	34.6
BELOW 75 PERCENT OF POVERTY LEVEL	12.5	23.8	13.0	13.3	14.9	...	14.5	30.8
BELOW 125 PERCENT OF POVERTY LEVEL	49.5	51.4	25.3	33.6	37.8	...	33.9	53.8
BELOW 150 PERCENT OF POVERTY LEVEL	60.9	60.2	33.3	57.4	47.7	...	39.9	61.5
BELOW 200 PERCENT OF POVERTY LEVEL	79.1	77.2	47.8	70.6	60.3	...	56.1	65.4
PERCENT OF FAMILIES:								
BELOW POVERTY LEVEL	28.7	34.7	14.4	28.6	20.4	...	17.0	35.0
BELOW 75 PERCENT OF POVERTY LEVEL	13.5	22.3	10.1	18.0	9.3	...	17.0	35.0
BELOW 125 PERCENT OF POVERTY LEVEL	50.6	50.1	20.0	35.4	31.2	...	28.4	50.0
BELOW 150 PERCENT OF POVERTY LEVEL	62.3	59.4	28.2	53.3	42.3	...	35.3	55.0
BELOW 200 PERCENT OF POVERTY LEVEL	81.9	79.9	43.5	67.4	54.5	...	54.3	60.0
PERCENT OF MARRIED-COUPLE FAMILIES:								
BELOW POVERTY LEVEL	18.6	22.3	10.0	14.6	20.2	...	-	30.8
BELOW 75 PERCENT OF POVERTY LEVEL	8.3	16.7	5.7	9.8	6.6	...	-	30.8
BELOW 125 PERCENT OF POVERTY LEVEL	39.6	34.0	15.1	24.3	29.7	...	10.9	46.2
BELOW 150 PERCENT OF POVERTY LEVEL	55.2	44.5	22.7	44.5	42.0	...	24.3	53.8
BELOW 200 PERCENT OF POVERTY LEVEL	71.6	67.3	37.4	59.2	51.1	...	37.7	61.5

TABLE 29. POVERTY CHARACTERISTICS IN 1979 FOR AMERICAN INDIANS, ESKIMOS, AND ALEUTS FOR IDENTIFIED RESERVATIONS: 1980 — CON.

(INCLUDES AMERICAN INDIANS, ESKIMOS, AND ALEUTS IN HOUSEHOLDS WITH ONE OR MORE AMERICAN INDIAN, ESKIMO, OR ALEUT PERSONS. EXCLUDES UNRELATED INDIVIDUALS UNDER 15 YEARS. DATA ARE ESTIMATES BASED ON A SAMPLE; SEE INTRODUCTION. FOR MEANING OF SYMBOLS, SEE INTRODUCTION. FOR DEFINITION OF TERMS, SEE APPENDIXES A AND B)

IDENTIFIED RESERVATIONS	LAC COURTE OREILLES, WIS.	LAC DU FLAMBEAU, WIS.	LAGUNA PUEBLO, N.MEX.	LA JOLLA, CALIF.	L'ANSE, MICH.	LA POSTA, CALIF.	LAS VEGAS COLONY, NEV.	LAYTONVILLE RANCHERIA, CALIF.
AMERICAN INDIAN, ESKIMO, OR ALEUT HOUSEHOLDER								
PERCENT OF HOUSEHOLDS:								
BELOW POVERTY LEVEL	28.6	36.8	18.6	21.7	26.2	...	21.8	34.6
BELOW 75 PERCENT OF POVERTY LEVEL	12.1	24.0	12.8	13.6	14.5	...	16.3	30.8
BELOW 125 PERCENT OF POVERTY LEVEL	51.3	52.7	25.0	34.5	39.1	...	38.1	53.8
BELOW 150 PERCENT OF POVERTY LEVEL	62.3	61.4	35.1	59.0	48.6	...	44.8	61.5
BELOW 200 PERCENT OF POVERTY LEVEL	80.5	78.3	48.0	72.5	61.4	...	63.0	65.4
PERCENT OF FAMILIES:								
BELOW POVERTY LEVEL	29.3	35.5	14.2	29.7	18.3	...	19.5	35.0
BELOW 75 PERCENT OF POVERTY LEVEL	13.0	22.5	9.7	18.7	6.8	...	19.5	35.0
BELOW 125 PERCENT OF POVERTY LEVEL	52.6	51.7	19.6	36.7	30.6	...	32.5	50.0
BELOW 150 PERCENT OF POVERTY LEVEL	64.0	60.9	27.9	55.3	41.6	...	40.5	55.0
BELOW 200 PERCENT OF POVERTY LEVEL	83.7	81.4	43.6	70.0	53.8	...	62.3	60.0
PERCENT OF MARRIED-COUPLE FAMILIES:								
BELOW POVERTY LEVEL	18.3	22.7	9.6	15.4	16.9	...	-	30.8
BELOW 75 PERCENT OF POVERTY LEVEL	6.7	16.6	5.1	10.3	1.6	...	-	30.8
BELOW 125 PERCENT OF POVERTY LEVEL	42.2	35.5	14.3	25.6	28.1	...	14.4	46.2
BELOW 150 PERCENT OF POVERTY LEVEL	57.5	46.0	22.1	46.9	40.8	...	32.2	53.8
BELOW 200 PERCENT OF POVERTY LEVEL	75.9	69.1	37.3	62.4	48.5	...	50.0	61.5
PERCENT OF FEMALE HOUSEHOLDS, NO HUSBAND PRESENT:								
BELOW POVERTY LEVEL	48.0	51.7	27.7	70.4	21.5	...	41.6	50.0
BELOW 75 PERCENT OF POVERTY LEVEL	21.3	24.4	22.9	42.6	17.9	...	41.6	50.0
BELOW 125 PERCENT OF POVERTY LEVEL	69.4	74.3	36.5	70.4	39.3	...	55.5	66.7
BELOW 150 PERCENT OF POVERTY LEVEL	74.3	77.8	46.0	70.4	48.5	...	55.5	66.7
BELOW 200 PERCENT OF POVERTY LEVEL	94.9	94.6	65.7	85.2	75.3	...	84.7	66.7
PERCENT OF PERSONS:								
BELOW POVERTY LEVEL	32.6	38.0	16.4	30.3	21.8	...	16.4	41.0
BELOW 75 PERCENT OF POVERTY LEVEL	13.8	24.6	9.4	22.2	11.7	...	15.2	40.0
BELOW 125 PERCENT OF POVERTY LEVEL	55.9	53.6	21.1	37.3	32.8	...	26.9	59.0
BELOW 150 PERCENT OF POVERTY LEVEL	67.1	63.3	29.7	56.8	45.3	...	29.5	66.7
BELOW 200 PERCENT OF POVERTY LEVEL	84.4	83.6	46.9	71.3	62.8	...	54.7	68.6

TABLE 29. POVERTY CHARACTERISTICS IN 1979 FOR AMERICAN INDIANS, ESKIMOS, AND ALEUTS FOR IDENTIFIED RESERVATIONS: 1980 - CON.

(INCLUDES AMERICAN INDIANS, ESKIMOS, AND ALEUTS IN HOUSEHOLDS WITH ONE OR MORE AMERICAN INDIAN, ESKIMO, OR ALEUT PERSONS. EXCLUDES UNRELATED INDIVIDUALS UNDER 15 YEARS. DATA ARE ESTIMATED BASED ON A SAMPLE; SEE INTRODUCTION. FOR MEANING OF SYMBOLS, SEE INTRODUCTION. FOR DEFINITION OF TERMS, SEE APPENDIXES A AND B)

IDENTIFIED RESERVATIONS	LEECH LAKE, MINN.	LIKELY RANCHERIA, CALIF.	LONE PINE RANCHERIA, CALIF.	LOOKOUT RANCHERIA, CALIF.	LOS COYOTES, CALIF.	LOVELOCK COLONY, NEV.	LOWER BRULE, S.DAK.	LOWER ELWHA, WASH.
INCOME IN 1979 BELOW POVERTY LEVEL								
FAMILIES WITH AMERICAN INDIAN, ESKIMO, OR ALEUT HOUSEHOLDER OR SPOUSE	242	-	8	...	10	9	53	3
PERCENT BELOW POVERTY LEVEL	36.9	-	18.7	...	61.5	36.8	32.9	30.0
WITH SOCIAL SECURITY BENEFITS	25	-	6	...	-	4	2	-
WITH OTHER BENEFITS	16	-	-	...	-	-	2	-
HOUSEHOLDER WORKED IN 1979	146	-	3	...	4	3	39	2
WITH RELATED CHILDREN UNDER 18 YEARS	202	-	8	...	7	7	47	3
WITH RELATED CHILDREN 6 TO 17 YEARS	160	-	6	...	4	7	29	3
MARRIED-COUPLE FAMILIES	104	-	3	...	7	6	25	-
WITH RELATED CHILDREN 6 TO 17 YEARS	71	-	1	...	2	4	9	-
HOUSEHOLDER 65 YEARS AND OVER	36	-	-	...	1	2	3	1
FAMILIES WITH AMERICAN INDIAN, ESKIMO, OR ALEUT HOUSEHOLDER	227	-	8	...	10	7	51	3
PERCENT BELOW POVERTY LEVEL	40.6	-	20.9	...	61.5	30.8	35.8	30.0
WITH SOCIAL SECURITY BENEFITS	23	-	6	...	-	4	2	-
WITH OTHER BENEFITS	15	-	-	...	-	-	2	-
HOUSEHOLDER WORKED IN 1979	138	-	3	...	4	3	36	2
WITH RELATED CHILDREN UNDER 18 YEARS	192	-	8	...	7	7	45	3
WITH RELATED CHILDREN 6 TO 17 YEARS	150	-	6	...	4	7	27	3
MARRIED-COUPLE FAMILIES	91	-	3	...	7	4	25	-
WITH RELATED CHILDREN 6 TO 17 YEARS	61	-	1	...	2	4	7	-
FEMALE HOUSEHOLDER, NO HUSBAND PRESENT	108	-	5	...	1	2	23	2
WITH RELATED CHILDREN 6 TO 17 YEARS	69	-	3	...	-	2	19	2
HOUSEHOLDER 65 YEARS AND OVER	33	-	-	...	1	-	3	1
UNRELATED INDIVIDUALS FOR WHOM POVERTY STATUS IS DETERMINED	146	-	7	...	5	9	36	2
PERCENT BELOW POVERTY LEVEL	58.7	-	45.2	...	100.0	72.4	60.5	40.0
65 YEARS AND OVER	47	-	1	...	-	2	2	-
PERSONS FOR WHOM POVERTY STATUS IS DETERMINED	1 164	-	42	...	32	45	319	17
PERCENT BELOW POVERTY LEVEL	43.1	-	24.5	...	74.9	40.1	39.4	36.2
RELATED CHILDREN UNDER 18 YEARS	584	-	15	...	12	20	147	9
60 YEARS AND OVER	138	-	3	...	2	7	19	3
65 YEARS AND OVER	95	-	1	...	2	2	11	1
INCOME IN 1979 BELOW SPECIFIED POVERTY LEVELS								
AMERICAN INDIAN, ESKIMO, OR ALEUT HOUSEHOLDER OR SPOUSE								
PERCENT OF HOUSEHOLDS:								
BELOW POVERTY LEVEL	43.2	-	19.5	...	64.3	48.3	35.9	30.8
BELOW 75 PERCENT OF POVERTY LEVEL	27.1	-	15.2	...	64.3	32.9	29.5	23.1
BELOW 125 PERCENT OF POVERTY LEVEL	54.4	-	37.0	...	85.7	63.1	42.6	30.8
BELOW 150 PERCENT OF POVERTY LEVEL	62.1	-	43.2	...	85.7	63.1	52.3	30.8
BELOW 200 PERCENT OF POVERTY LEVEL	76.8	-	68.0	...	85.7	78.9	67.1	53.8
PERCENT OF FAMILIES:								
BELOW POVERTY LEVEL	38.9	-	18.7	...	61.5	36.8	32.9	30.0
BELOW 75 PERCENT OF POVERTY LEVEL	23.7	-	16.3	...	61.5	36.8	25.9	30.0
BELOW 125 PERCENT OF POVERTY LEVEL	49.5	-	32.5	...	84.6	51.3	39.4	30.0
BELOW 150 PERCENT OF POVERTY LEVEL	58.9	-	40.3	...	84.6	51.3	48.9	30.0
BELOW 200 PERCENT OF POVERTY LEVEL	75.0	-	59.8	...	84.6	74.7	63.8	50.0
PERCENT OF MARRIED-COUPLE FAMILIES:								
BELOW POVERTY LEVEL	27.6	-	11.5	...	66.7	34.2	25.6	-
BELOW 75 PERCENT OF POVERTY LEVEL	16.4	-	7.6	...	66.7	34.2	20.1	-
BELOW 125 PERCENT OF POVERTY LEVEL	37.7	-	25.4	...	88.9	55.3	31.9	-
BELOW 150 PERCENT OF POVERTY LEVEL	48.1	-	29.3	...	88.9	55.3	36.7	-
BELOW 200 PERCENT OF POVERTY LEVEL	66.8	-	47.8	...	88.9	89.4	44.6	33.3

TABLE 29. POVERTY CHARACTERISTICS IN 1979 FOR AMERICAN INDIANS, ESKIMOS, AND ALEUTS FOR IDENTIFIED RESERVATIONS: 1980 - CON.

(INCLUDES AMERICAN INDIANS, ESKIMOS, AND ALEUTS IN HOUSEHOLDS WITH ONE OR MORE AMERICAN INDIAN, ESKIMO, OR ALEUT PERSONS. EXCLUDES UNRELATED INDIVIDUALS UNDER 15 YEARS. DATA ARE ESTIMATES BASED ON A SAMPLE; SEE INTRODUCTION. FOR MEANING OF SYMBOLS, SEE INTRODUCTION. FOR DEFINITIONS OF TERMS, SEE APPENDIXES A AND B)

IDENTIFIED RESERVATIONS	LEECH LAKE, MINN.	LIKELY RANCHERIA, CALIF.	LONE PINE RANCHERIA, CALIF.	LOOKOUT RANCHERIA, CALIF.	LOS COYOTES, CALIF.	LOVELOCK COLONY, NEV.	LOWER BRULE, S.DAK.	LOWER ELWHA, WASH.
AMERICAN INDIAN, ESKIMO, OR ALEUT HOUSEHOLDER								
PERCENT OF HOUSEHOLDS:								
BELOW POVERTY LEVEL	44.9	-	21.2	...	64.3	45.1	36.9	30.8
BELOW 75 PERCENT OF POVERTY LEVEL	28.6	-	16.6	...	64.3	28.7	30.1	23.1
BELOW 125 PERCENT OF POVERTY LEVEL	56.2	-	40.4	...	85.7	60.8	44.0	30.8
BELOW 150 PERCENT OF POVERTY LEVEL	63.4	-	47.2	...	85.7	60.8	54.5	30.8
BELOW 200 PERCENT OF POVERTY LEVEL	78.2	-	69.6	...	85.7	77.6	68.8	53.8
PERCENT OF FAMILIES:								
BELOW POVERTY LEVEL	40.6	-	28.9	...	61.5	30.8	33.8	30.0
BELOW 75 PERCENT OF POVERTY LEVEL	25.1	-	18.2	...	61.5	30.8	26.3	30.0
BELOW 125 PERCENT OF POVERTY LEVEL	51.2	-	36.4	...	84.6	46.7	48.9	30.0
BELOW 150 PERCENT OF POVERTY LEVEL	60.2	-	45.0	...	84.6	46.7	51.2	30.0
BELOW 200 PERCENT OF POVERTY LEVEL	76.6	-	60.9	...	84.6	72.3	65.5	50.0
PERCENT OF MARRIED-COUPLE FAMILIES:								
BELOW POVERTY LEVEL	28.2	-	13.8	...	66.7	24.8	26.3	-
BELOW 75 PERCENT OF POVERTY LEVEL	17.5	-	9.1	...	66.7	24.8	20.0	-
BELOW 125 PERCENT OF POVERTY LEVEL	38.4	-	30.7	...	88.9	49.0	33.4	-
BELOW 150 PERCENT OF POVERTY LEVEL	48.4	-	33.4	...	88.9	49.0	38.8	-
BELOW 200 PERCENT OF POVERTY LEVEL	68.0	-	47.2	...	88.9	87.8	45.1	33.3
PERCENT OF FEMALE HOUSEHOLDS, NO HUSBAND PRESENT:								
BELOW POVERTY LEVEL	58.0	-	35.8	...	33.3	29.0	42.5	100.0
BELOW 75 PERCENT OF POVERTY LEVEL	36.4	-	35.8	...	33.3	29.0	31.9	100.0
BELOW 125 PERCENT OF POVERTY LEVEL	70.9	-	42.9	...	66.7	29.0	58.6	100.0
BELOW 150 PERCENT OF POVERTY LEVEL	77.8	-	59.1	...	66.7	29.0	70.3	100.0
BELOW 200 PERCENT OF POVERTY LEVEL	89.9	-	83.6	...	66.7	29.0	100.0	100.0
PERCENT OF PERSONS:								
BELOW POVERTY LEVEL	43.1	-	24.5	...	74.9	48.1	39.4	36.2
BELOW 75 PERCENT OF POVERTY LEVEL	27.7	-	20.2	...	74.9	35.0	29.5	34.0
BELOW 125 PERCENT OF POVERTY LEVEL	53.7	-	37.4	...	91.8	55.2	45.5	36.2
BELOW 150 PERCENT OF POVERTY LEVEL	63.0	-	44.6	...	91.8	55.2	54.2	36.2
BELOW 200 PERCENT OF POVERTY LEVEL	79.3	-	64.3	...	91.8	71.7	70.8	61.7

TABLE 29. POVERTY CHARACTERISTICS IN 1979 FOR AMERICAN INDIANS, ESKIMOS, AND ALEUTS FOR IDENTIFIED RESERVATIONS: 1980 - CON.

(INCLUDES AMERICAN INDIANS, ESKIMOS, AND ALEUTS IN HOUSEHOLDS WITH ONE OR MORE AMERICAN INDIAN, ESKIMO, OR ALEUT PERSONS. EXCLUDES UNRELATED INDIVIDUALS UNDER 15 YEARS. DATA ARE ESTIMATES BASED ON A SAMPLE; SEE INTRODUCTION. FOR MEANING OF SYMBOLS, SEE INTRODUCTION. FOR DEFINITION OF TERMS, SEE APPENDIXES A AND B)

IDENTIFIED RESERVATIONS	LOWER SIOUX COMMUNITY, MINN.	LUMMI, WASH.	MAKAH, WASH.	MANCHESTER RANCHERIA, CALIF.	MANZANITA, CALIF.	MARICOPA, ARIZ.	MATTAPONI, VA.	MENOMINEE, WIS.
INCOME IN 1979 BELOW POVERTY LEVEL								
FAMILIES WITH AMERICAN INDIAN, ESKIMO, OR ALEUT HOUSEHOLDER OR SPOUSE	10	77	34	4	...	29	3	99
PERCENT BELOW POVERTY LEVEL	49.3	28.1	15.9	26.7	...	45.2	14.3	20.7
WITH SOCIAL SECURITY BENEFITS	2	10	1	1	...	1	1	32
WITH OTHER BENEFITS	-	4	3	-	...	2	1	12
HOUSEHOLDER WORKED IN 1979	6	41	22	3	...	21	1	66
WITH RELATED CHILDREN UNDER 18 YEARS	6	58	26	4	...	25	-	92
WITH RELATED CHILDREN 6 TO 17 YEARS	6	45	25	3	...	24	-	77
MARRIED-COUPLE FAMILIES	5	43	15	2	...	16	3	41
WITH RELATED CHILDREN 6 TO 17 YEARS	2	25	7	2	...	15	-	37
HOUSEHOLDER 65 YEARS AND OVER	4	9	5	-	...	5	2	12
FAMILIES WITH AMERICAN INDIAN, ESKIMO, OR ALEUT HOUSEHOLDER	10	74	29	4	...	29	2	96
PERCENT BELOW POVERTY LEVEL	49.3	28.0	16.4	31.1	...	45.2	12.5	21.4
WITH SOCIAL SECURITY BENEFITS	2	10	1	1	...	1	1	31
WITH OTHER BENEFITS	-	4	3	-	...	2	-	12
HOUSEHOLDER WORKED IN 1979	6	38	18	3	...	21	-	86
WITH RELATED CHILDREN UNDER 18 YEARS	6	55	23	4	...	25	-	90
WITH RELATED CHILDREN 6 TO 17 YEARS	2	43	20	3	...	24	-	74
MARRIED-COUPLE FAMILIES	5	40	10	2	...	16	2	39
WITH RELATED CHILDREN 6 TO 17 YEARS	2	23	4	2	...	15	-	35
FEMALE HOUSEHOLDER, NO HUSBAND PRESENT	1	20	14	2	...	9	-	49
WITH RELATED CHILDREN 6 TO 17 YEARS	-	15	11	1	...	5	-	33
HOUSEHOLDER 65 YEARS AND OVER	4	9	5	-	...	5	2	12
UNRELATED INDIVIDUALS FOR WHOM POVERTY STATUS IS DETERMINED	4	35	22	3	...	6	1	66
PERCENT BELOW POVERTY LEVEL	100.0	62.8	30.0	62.1	...	61.0	50.0	42.4
65 YEARS AND OVER	4	9	4	-	...	1	-	13
PERSONS FOR WHOM POVERTY STATUS IS DETERMINED	41	363	146	29	...	177	6	589
PERCENT BELOW POVERTY LEVEL	58.2	28.9	18.3	37.7	...	47.9	10.0	24.9
RELATED CHILDREN UNDER 18 YEARS	17	169	70	15	...	74	-	313
60 YEARS AND OVER	8	30	18	-	...	14	4	45
65 YEARS AND OVER	8	22	10	-	...	8	4	30
INCOME IN 1979 BELOW SPECIFIED POVERTY LEVELS								
AMERICAN INDIAN, ESKIMO, OR ALEUT HOUSEHOLDER OR SPOUSE								
PERCENT OF HOUSEHOLDS:								
BELOW POVERTY LEVEL	57.7	29.9	18.8	35.6	...	47.1	18.2	22.7
BELOW 75 PERCENT OF POVERTY LEVEL	20.7	19.8	13.7	20.9	...	41.9	9.1	9.1
BELOW 125 PERCENT OF POVERTY LEVEL	65.0	40.0	26.0	50.0	...	67.2	27.3	38.4
BELOW 150 PERCENT OF POVERTY LEVEL	81.5	47.2	32.4	74.8	...	74.8	40.9	50.5
BELOW 200 PERCENT OF POVERTY LEVEL	81.5	56.7	49.9	90.0	...	89.7	63.6	67.8
PERCENT OF FAMILIES:								
BELOW POVERTY LEVEL	49.3	28.1	15.9	26.7	...	45.2	14.3	20.7
BELOW 75 PERCENT OF POVERTY LEVEL	16.0	18.9	12.2	7.0	...	39.5	4.8	6.5
BELOW 125 PERCENT OF POVERTY LEVEL	58.0	37.9	23.9	39.5	...	66.8	23.8	35.5
BELOW 150 PERCENT OF POVERTY LEVEL	77.8	45.2	30.1	72.7	...	74.8	38.1	48.1
BELOW 200 PERCENT OF POVERTY LEVEL	77.8	55.7	46.7	93.0	...	90.8	61.9	66.5
PERCENT OF MARRIED-COUPLE FAMILIES:								
BELOW POVERTY LEVEL	46.7	22.8	11.2	20.2	...	38.4	15.8	13.9
BELOW 75 PERCENT OF POVERTY LEVEL	27.7	14.3	9.5	-	...	35.4	5.3	6.3
BELOW 125 PERCENT OF POVERTY LEVEL	46.7	33.3	18.3	39.5	...	62.7	26.3	24.8
BELOW 150 PERCENT OF POVERTY LEVEL	61.8	41.5	22.8	69.3	...	71.6	42.1	40.2
BELOW 200 PERCENT OF POVERTY LEVEL	61.8	49.5	35.8	100.0	...	89.1	63.2	60.3

TABLE 29. POVERTY CHARACTERISTICS IN 1979 FOR AMERICAN INDIANS, ESKIMOS, AND ALEUTS FOR IDENTIFIED RESERVATIONS: 1980 - CON.

(INCLUDES AMERICAN INDIANS, ESKIMOS, AND ALEUTS IN HOUSEHOLDS WITH ONE OR MORE AMERICAN INDIAN, ESKIMO, OR ALEUT PERSONS. EXCLUDES UNRELATED INDIVIDUALS UNDER 15 YEARS. DATA ARE ESTIMATES BASED ON A SAMPLE; SEE INTRODUCTION. FOR MEANING OF SYMBOLS, SEE INTRODUCTION. FOR DEFINITION OF TERMS, SEE APPENDIXES A AND B)

IDENTIFIED RESERVATIONS	LOWER SIOUX COMMUNITY, MINN.	LUMMI, WASH.	MAKAH, WASH.	MANCHESTER RANCHERIA, CALIF.	MANZANITA, CALIF.	MARICOPA, ARIZ.	MATTAPONI, VA.	MENOMINEE, WIS.
AMERICAN INDIAN, ESKIMO, OR ALEUT HOUSEHOLDER								
PERCENT OF HOUSEHOLDS:								
BELOW POVERTY LEVEL	37.7	29.9	19.6	39.8	...	47.1	17.6	23.5
BELOW 75 PERCENT OF POVERTY LEVEL	20.7	19.8	14.4	23.3	...	41.9	11.8	9.1
BELOW 125 PERCENT OF POVERTY LEVEL	45.0	40.3	26.3	55.8	...	67.2	23.5	39.2
BELOW 150 PERCENT OF POVERTY LEVEL	81.5	47.8	33.3	77.7	...	74.8	35.3	50.7
BELOW 200 PERCENT OF POVERTY LEVEL	81.5	57.3	51.5	88.8	...	89.7	52.9	68.3
PERCENT OF FAMILIES:								
BELOW POVERTY LEVEL	49.3	28.8	16.4	31.1	...	45.2	12.5	21.4
BELOW 75 PERCENT OF POVERTY LEVEL	16.0	18.9	12.7	8.1	...	39.5	6.3	8.5
BELOW 125 PERCENT OF POVERTY LEVEL	58.0	38.2	24.0	49.9	...	66.8	18.8	34.2
BELOW 150 PERCENT OF POVERTY LEVEL	77.8	45.7	30.8	76.4	...	74.8	31.3	48.3
BELOW 200 PERCENT OF POVERTY LEVEL	77.8	56.3	48.2	91.9	...	90.8	50.0	66.9
PERCENT OF MARRIED-COUPLE FAMILIES:								
BELOW POVERTY LEVEL	46.7	22.3	10.5	25.6	...	38.4	14.3	14.5
BELOW 75 PERCENT OF POVERTY LEVEL	27.7	14.0	9.5	-	...	35.4	7.1	6.1
BELOW 125 PERCENT OF POVERTY LEVEL	46.7	33.4	16.4	50.0	...	62.7	21.4	24.9
BELOW 150 PERCENT OF POVERTY LEVEL	61.8	42.1	21.4	74.4	...	71.6	35.7	39.7
BELOW 200 PERCENT OF POVERTY LEVEL	61.8	50.0	34.5	100.0	...	89.1	50.0	60.4
PERCENT OF FEMALE HOUSEHOLDS, NO HUSBAND PRESENT:								
BELOW POVERTY LEVEL	71.7	35.2	27.6	48.9	...	62.8	-	37.7
BELOW 75 PERCENT OF POVERTY LEVEL	-	25.4	16.2	25.5	...	55.7	-	13.9
BELOW 125 PERCENT OF POVERTY LEVEL	100.0	44.2	38.5	48.9	...	80.0	-	59.3
BELOW 150 PERCENT OF POVERTY LEVEL	100.0	49.9	48.4	74.5	...	80.0	-	68.1
BELOW 200 PERCENT OF POVERTY LEVEL	100.0	68.0	71.8	74.5	...	91.3	50.0	83.0
PERCENT OF PERSONS:								
BELOW POVERTY LEVEL	58.2	28.9	18.3	37.7	...	47.9	10.0	26.9
BELOW 75 PERCENT OF POVERTY LEVEL	27.6	19.0	13.4	8.9	...	42.0	5.0	10.2
BELOW 125 PERCENT OF POVERTY LEVEL	63.1	40.1	24.9	51.1	...	69.6	15.0	39.2
BELOW 150 PERCENT OF POVERTY LEVEL	78.1	48.7	33.4	84.6	...	75.2	28.3	51.1
BELOW 200 PERCENT OF POVERTY LEVEL	78.1	58.2	49.0	94.4	...	93.5	48.3	70.0

TABLE 29. POVERTY CHARACTERISTICS IN 1979 FOR AMERICAN INDIANS, ESKIMOS, AND ALEUTS FOR IDENTIFIED RESERVATIONS: 1980 - CON.

(INCLUDES AMERICAN INDIANS, ESKIMOS, AND ALEUTS IN HOUSEHOLDS WITH ONE OR MORE AMERICAN INDIAN, ESKIMO, OR ALEUT PERSONS. EXCLUDES UNRELATED INDIVIDUALS UNDER 15 YEARS. DATA ARE ESTIMATES BASED ON A SAMPLE; SEE INTRODUCTION. FOR MEANING OF SYMBOLS, SEE INTRODUCTION. FOR DEFINITION OF TERMS, SEE APPENDIXES A AND B)

IDENTIFIED RESERVATIONS	MESA GRANDE, CALIF.	MESCALERO APACHE, N.MEX.	MICCOSUKEE, FLA.	MIDDLETOWN RANCHERIA, CALIF.	MILLE LACS, MINN.	MISSISSIPPI CHOCTAW RESERVATION	MOAPA RIVER, NEV.	MONTGOMERY CREEK RANCHERIA, CALIF.
INCOME IN 1979 BELOW POVERTY LEVEL								
FAMILIES WITH AMERICAN INDIAN, ESKIMO, OR ALEUT HOUSEHOLDER OR SPOUSE	-	168	15	...	-	196	17	...
PERCENT BELOW POVERTY LEVEL	-	42.9	26.3	...	-	38.9	42.9	...
WITH SOCIAL SECURITY BENEFITS	-	9	1	...	-	7	2	...
WITH OTHER BENEFITS	-	5	-	...	-	13	3	...
HOUSEHOLDER WORKED IN 1979	-	116	11	...	-	130	13	...
WITH RELATED CHILDREN UNDER 18 YEARS	-	131	13	...	-	171	15	...
WITH RELATED CHILDREN 6 TO 17 YEARS	-	104	11	...	-	139	13	...
MARRIED-COUPLE FAMILIES	-	90	10	...	-	104	5	...
WITH RELATED CHILDREN 6 TO 17 YEARS	-	51	8	...	-	83	4	...
HOUSEHOLDER 65 YEARS AND OVER	-	12	3	...	-	27	3	...
FAMILIES WITH AMERICAN INDIAN, ESKIMO, OR ALEUT HOUSEHOLDER	-	159	15	...	-	196	17	...
PERCENT BELOW POVERTY LEVEL	-	43.4	26.3	...	-	37.1	45.2	...
WITH SOCIAL SECURITY BENEFITS	-	8	1	...	-	7	2	...
WITH OTHER BENEFITS	-	5	-	...	-	13	3	...
HOUSEHOLDER WORKED IN 1979	-	107	11	...	-	130	13	...
WITH RELATED CHILDREN UNDER 18 YEARS	-	142	13	...	-	171	15	...
WITH RELATED CHILDREN 6 TO 17 YEARS	-	100	11	...	-	139	13	...
MARRIED-COUPLE FAMILIES	-	80	10	...	-	104	5	...
WITH RELATED CHILDREN 6 TO 17 YEARS	-	47	8	...	-	83	4	...
FEMALE HOUSEHOLDER, NO HUSBAND PRESENT	-	67	5	...	-	78	9	...
WITH RELATED CHILDREN 6 TO 17 YEARS	-	46	3	...	-	67	8	...
HOUSEHOLDER 65 YEARS AND OVER	-	12	3	...	-	27	3	...
UNRELATED INDIVIDUALS FOR WHOM POVERTY STATUS IS DETERMINED	-	53	13	5	-	70	6	...
PERCENT BELOW POVERTY LEVEL	-	65.2	76.5	83.3	-	70.7	50.2	...
65 YEARS AND OVER	-	11	5	1	-	7	-	...
PERSONS FOR WHOM POVERTY STATUS IS DETERMINED	-	841	77	17	-	1 063	72	...
PERCENT BELOW POVERTY LEVEL	-	43.8	28.4	53.1	-	39.5	40.0	...
RELATED CHILDREN UNDER 18 YEARS	-	441	30	7	-	560	36	...
60 YEARS AND OVER	-	43	10	2	-	73	4	...
65 YEARS AND OVER	-	30	8	2	-	49	4	...
INCOME IN 1979 BELOW SPECIFIED POVERTY LEVELS								
AMERICAN INDIAN, ESKIMO, OR ALEUT HOUSEHOLDER OR SPOUSE								
PERCENT OF HOUSEHOLDS:								
BELOW POVERTY LEVEL	-	45.6	38.9	...	-	38.1	42.1	...
BELOW 75 PERCENT OF POVERTY LEVEL	-	34.1	30.6	...	-	25.5	29.5	...
BELOW 125 PERCENT OF POVERTY LEVEL	-	54.8	43.1	...	-	49.8	54.3	...
BELOW 150 PERCENT OF POVERTY LEVEL	-	66.1	50.0	...	-	58.0	69.6	...
BELOW 200 PERCENT OF POVERTY LEVEL	-	80.1	66.7	...	-	75.4	79.9	...
PERCENT OF FAMILIES:								
BELOW POVERTY LEVEL	-	42.9	26.3	...	-	36.9	42.9	...
BELOW 75 PERCENT OF POVERTY LEVEL	-	30.4	19.3	...	-	24.4	29.1	...
BELOW 125 PERCENT OF POVERTY LEVEL	-	52.3	31.6	...	-	49.1	56.2	...
BELOW 150 PERCENT OF POVERTY LEVEL	-	64.2	38.6	...	-	57.7	73.0	...
BELOW 200 PERCENT OF POVERTY LEVEL	-	79.8	59.6	...	-	75.7	84.2	...
PERCENT OF MARRIED-COUPLE FAMILIES:								
BELOW POVERTY LEVEL	-	33.5	23.3	...	-	30.5	26.7	...
BELOW 75 PERCENT OF POVERTY LEVEL	-	21.7	16.3	...	-	18.4	10.7	...
BELOW 125 PERCENT OF POVERTY LEVEL	-	42.7	27.9	...	-	43.9	32.0	...
BELOW 150 PERCENT OF POVERTY LEVEL	-	55.9	34.9	...	-	52.4	61.4	...
BELOW 200 PERCENT OF POVERTY LEVEL	-	75.3	55.8	...	-	71.6	66.7	...

TABLE 29. POVERTY CHARACTERISTICS IN 1979 FOR AMERICAN INDIANS, ESKIMOS, AND ALEUTS FOR IDENTIFIED RESERVATIONS: 1980 - CON.

(INCLUDES AMERICAN INDIANS, ESKIMOS, AND ALEUTS IN HOUSEHOLDS WITH ONE OR MORE AMERICAN INDIAN, ESKIMO, OR ALEUT PERSONS. EXCLUDES UNRELATED INDIVIDUALS UNDER 15 YEARS. DATA ARE ESTIMATES BASED ON A SAMPLE; SEE INTRODUCTION. FOR MEANING OF SYMBOLS, SEE INTRODUCTION. FOR DEFINITION OF TERMS, SEE APPENDIXES A AND B)

IDENTIFIED RESERVATIONS	MESA GRANDE, CALIF.	MESCALERO APACHE, N.MEX.	MICCOSUKEE, FLA.	MIDDLETOWN RANCHERIA, CALIF.	MILLE LACS, MINN.	MISSISSIPPI CHOCTAW RESERVATION	MOAPA RIVER, NEV.	MONTGOMERY CREEK RANCHERIA, CALIF.
AMERICAN INDIAN, ESKIMO, OR ALEUT HOUSEHOLDER								
PERCENT OF HOUSEHOLDS:								
BELOW POVERTY LEVEL	-	46.2	38.9	...	-	38.2	44.1	...
BELOW 75 PERCENT OF POVERTY LEVEL	-	34.9	30.6	...	-	25.6	30.9	...
BELOW 125 PERCENT OF POVERTY LEVEL	-	55.4	43.1	...	-	50.0	58.9	...
BELOW 150 PERCENT OF POVERTY LEVEL	-	66.3	50.0	...	-	58.2	70.6	...
BELOW 200 PERCENT OF POVERTY LEVEL	-	80.6	66.7	...	-	75.7	81.4	...
PERCENT OF FAMILIES:								
BELOW POVERTY LEVEL	-	43.4	26.3	...	-	37.1	45.2	...
BELOW 75 PERCENT OF POVERTY LEVEL	-	31.1	19.3	...	-	24.6	30.7	...
BELOW 125 PERCENT OF POVERTY LEVEL	-	52.9	31.6	...	-	49.4	59.2	...
BELOW 150 PERCENT OF POVERTY LEVEL	-	64.5	38.6	...	-	58.0	74.2	...
BELOW 200 PERCENT OF POVERTY LEVEL	-	80.3	59.6	...	-	76.0	86.1	...
PERCENT OF MARRIED-COUPLE FAMILIES:								
BELOW POVERTY LEVEL	-	33.2	23.3	...	-	30.8	29.9	...
BELOW 75 PERCENT OF POVERTY LEVEL	-	21.9	16.3	...	-	18.6	12.0	...
BELOW 125 PERCENT OF POVERTY LEVEL	-	42.5	27.9	...	-	44.2	35.9	...
BELOW 150 PERCENT OF POVERTY LEVEL	-	55.5	34.9	...	-	52.8	62.8	...
BELOW 200 PERCENT OF POVERTY LEVEL	-	75.7	55.8	...	-	72.1	68.7	...
PERCENT OF FEMALE HOUSEHOLDS, NO HUSBAND PRESENT:								
BELOW POVERTY LEVEL	-	65.5	35.7	...	-	51.4	53.5	...
BELOW 75 PERCENT OF POVERTY LEVEL	-	51.4	28.6	...	-	37.2	39.0	...
BELOW 125 PERCENT OF POVERTY LEVEL	-	74.4	42.9	...	-	62.0	78.8	...
BELOW 150 PERCENT OF POVERTY LEVEL	-	83.4	50.0	...	-	70.5	85.5	...
BELOW 200 PERCENT OF POVERTY LEVEL	-	91.2	71.4	...	-	88.3	100.0	...
PERCENT OF PERSONS:								
BELOW POVERTY LEVEL	-	43.8	28.4	53.1	-	39.5	40.0	...
BELOW 75 PERCENT OF POVERTY LEVEL	-	30.9	19.9	40.6	-	26.6	25.8	...
BELOW 125 PERCENT OF POVERTY LEVEL	-	53.8	34.7	78.1	-	52.5	50.6	...
BELOW 150 PERCENT OF POVERTY LEVEL	-	66.9	43.2	81.3	-	61.0	69.5	...
BELOW 200 PERCENT OF POVERTY LEVEL	-	83.4	64.9	81.3	-	80.1	81.3	...

TABLE 29. POVERTY CHARACTERISTICS IN 1979 FOR AMERICAN INDIANS, ESKIMOS, AND ALEUTS FOR IDENTIFIED RESERVATIONS: 1980 - CON.

(INCLUDES AMERICAN INDIANS, ESKIMOS, AND ALEUTS IN HOUSEHOLDS WITH ONE OR MORE AMERICAN INDIAN, ESKIMO, OR ALEUT PERSONS. EXCLUDES UNRELATED INDIVIDUALS UNDER 15 YEARS. DATA ARE ESTIMATES BASED ON A SAMPLE; SEE INTRODUCTION. FOR MEANING OF SYMBOLS, SEE INTRODUCTION. FOR DEFINITION OF TERMS, SEE APPENDIXES A AND B)

IDENTIFIED RESERVATIONS	HOOPA, CALIF.	MUCKLESHOOT, WASH.	NAMBE PUEBLO, N.MEX.	NAVAJO, ARIZ.-N.MEX.-UTAH				NEZ PERCE, IDAHO
				TOTAL	ARIZONA	NEW MEXICO	UTAH	
INCOME IN 1979 BELOW POVERTY LEVEL								
FAMILIES WITH AMERICAN INDIAN, ESKIMO, OR ALEUT HOUSEHOLDER OR SPOUSE	34	18	8	10 061	7 098	2 485	478	100
PERCENT BELOW POVERTY LEVEL	42.7	28.2	12.5	50.5	52.6	44.3	58.0	27.1
WITH SOCIAL SECURITY BENEFITS	5	3	3	435	270	147	18	18
WITH OTHER BENEFITS	7	-	1	273	168	69	36	14
HOUSEHOLDER WORKED IN 1979	21	12	5	5 194	3 608	1 309	280	61
WITH RELATED CHILDREN UNDER 18 YEARS	29	17	6	8 392	5 899	2 072	422	79
WITH RELATED CHILDREN 6 TO 17 YEARS	20	17	4	6 847	4 802	1 696	348	62
MARRIED-COUPLE FAMILIES	22	14	3	6 511	4 394	1 563	354	42
WITH RELATED CHILDREN 6 TO 17 YEARS	12	14	2	4 378	3 091	1 033	253	18
HOUSEHOLDER 65 YEARS AND OVER	2	2	2	1 706	1 194	438	74	22
FAMILIES WITH AMERICAN INDIAN, ESKIMO, OR ALEUT HOUSEHOLDER	31	18	7	10 020	7 068	2 475	477	96
PERCENT BELOW POVERTY LEVEL	42.9	29.7	12.7	50.8	52.9	44.5	58.0	29.9
WITH SOCIAL SECURITY BENEFITS	5	3	3	434	269	147	18	17
WITH OTHER BENEFITS	7	-	1	273	168	69	36	11
HOUSEHOLDER WORKED IN 1979	18	12	4	5 165	3 585	1 302	278	57
WITH RELATED CHILDREN UNDER 18 YEARS	26	17	6	8 351	5 869	2 062	421	76
WITH RELATED CHILDREN 6 TO 17 YEARS	17	17	4	6 821	4 783	1 689	348	60
MARRIED-COUPLE FAMILIES	19	14	2	6 470	4 544	1 553	352	38
WITH RELATED CHILDREN 6 TO 17 YEARS	9	14	2	4 351	3 072	1 026	253	16
FEMALE HOUSEHOLDER, NO HUSBAND PRESENT	12	2	2	3 060	2 166	779	116	52
WITH RELATED CHILDREN 6 TO 17 YEARS	8	2	-	2 183	1 520	576	88	39
HOUSEHOLDER 65 YEARS AND OVER	2	2	2	1 700	1 189	437	74	22
UNRELATED INDIVIDUALS FOR WHOM POVERTY STATUS IS DETERMINED	11	15	5	2 170	1 487	614	69	63
PERCENT BELOW POVERTY LEVEL	41.9	66.3	44.8	68.5	68.8	67.7	70.4	54.4
65 YEARS AND OVER	1	4	1	748	523	197	28	17
PERSONS FOR WHOM POVERTY STATUS IS DETERMINED	124	128	32	54 674	38 712	13 303	2 658	455
PERCENT BELOW POVERTY LEVEL	39.8	35.3	17.2	52.4	54.4	48.4	58.4	30.4
RELATED CHILDREN UNDER 18 YEARS	68	76	11	26 808	18 949	6 415	1 444	215
60 YEARS AND OVER	8	7	4	4 612	3 235	1 177	200	56
65 YEARS AND OVER	3	7	4	3 421	2 399	874	148	44
INCOME IN 1979 BELOW SPECIFIED POVERTY LEVELS								
AMERICAN INDIAN, ESKIMO, OR ALEUT HOUSEHOLDER OR SPOUSE								
PERCENT OF HOUSEHOLDS:								
BELOW POVERTY LEVEL	40.2	32.3	16.3	52.6	54.5	47.0	59.2	32.2
BELOW 75 PERCENT OF POVERTY LEVEL	25.0	25.8	9.7	42.7	44.9	36.9	46.1	24.5
BELOW 125 PERCENT OF POVERTY LEVEL	53.4	44.1	30.4	60.4	61.9	55.5	69.7	43.6
BELOW 150 PERCENT OF POVERTY LEVEL	66.6	51.2	46.1	66.3	67.5	62.6	76.9	52.5
BELOW 200 PERCENT OF POVERTY LEVEL	78.4	73.9	60.6	76.2	76.6	73.8	87.0	66.7
PERCENT OF FAMILIES:								
BELOW POVERTY LEVEL	42.7	28.2	12.5	50.5	52.6	44.3	58.0	27.1
BELOW 75 PERCENT OF POVERTY LEVEL	26.7	23.9	11.0	40.6	42.9	34.4	44.8	20.3
BELOW 125 PERCENT OF POVERTY LEVEL	50.4	38.8	27.1	58.7	60.5	53.0	69.0	38.6
BELOW 150 PERCENT OF POVERTY LEVEL	62.6	46.9	44.8	65.3	66.5	60.6	76.7	48.1
BELOW 200 PERCENT OF POVERTY LEVEL	77.4	72.9	61.3	75.6	76.2	72.6	87.3	63.8
PERCENT OF MARRIED-COUPLE FAMILIES:								
BELOW POVERTY LEVEL	41.2	30.4	7.7	46.0	48.3	39.1	55.2	16.3
BELOW 75 PERCENT OF POVERTY LEVEL	29.3	24.2	7.7	36.0	38.4	29.3	42.1	10.0
BELOW 125 PERCENT OF POVERTY LEVEL	46.9	41.5	18.4	54.3	56.2	47.9	66.6	27.2
BELOW 150 PERCENT OF POVERTY LEVEL	65.2	47.2	37.8	61.0	62.2	55.9	75.0	38.0
BELOW 200 PERCENT OF POVERTY LEVEL	79.8	75.4	55.4	72.0	72.5	68.6	85.8	56.1

TABLE 29. POVERTY CHARACTERISTICS IN 1979 FOR AMERICAN INDIANS, ESKIMOS, AND ALEUTS FOR IDENTIFIED RESERVATIONS: 1980 - CON.

(INCLUDES AMERICAN INDIANS, ESKIMOS, AND ALEUTS IN HOUSEHOLDS WITH ONE OR MORE AMERICAN INDIAN, ESKIMO, OR ALEUT PERSONS. EXCLUDES UNRELATED INDIVIDUALS UNDER 15 YEARS. DATA ARE ESTIMATES BASED ON A SAMPLE; SEE INTRODUCTION. FOR MEANING OF SYMBOLS, SEE INTRODUCTION. FOR DEFINITION OF TERMS, SEE APPENDIXES A AND B)

IDENTIFIED RESERVATIONS	MORONGO, CALIF.	MUCKLESHOOT, WASH.	NAMBE PUEBLO, N.MEX.	NAVAJO, ARIZ.-N.MEX.-UTAH				NEZ PERCE, IDAHO
				TOTAL	ARIZONA	NEW MEXICO	UTAH	
AMERICAN INDIAN, ESKIMO, OR ALEUT HOUSEHOLDER								
PERCENT OF HOUSEHOLDS:								
BELOW POVERTY LEVEL	40.1	33.8	17.2	52.9	54.8	47.2	59.2	35.0
BELOW 75 PERCENT OF POVERTY LEVEL	23.7	27.0	9.4	43.9	45.2	37.0	46.1	27.2
BELOW 125 PERCENT OF POVERTY LEVEL	54.4	46.1	30.5	68.7	69.3	62.3	69.7	46.3
BELOW 150 PERCENT OF POVERTY LEVEL	67.1	53.5	45.0	76.9	77.0	67.9	77.0	55.0
BELOW 200 PERCENT OF POVERTY LEVEL	78.3	77.3	58.8	86.5	86.6	76.9	87.1	68.6
PERCENT OF FAMILIES:								
BELOW POVERTY LEVEL	42.9	29.7	12.7	58.8	58.9	52.9	58.0	29.9
BELOW 75 PERCENT OF POVERTY LEVEL	25.3	25.1	10.9	48.8	48.9	43.2	44.7	23.0
BELOW 125 PERCENT OF POVERTY LEVEL	51.4	40.8	26.4	59.1	60.1	54.5	54.7	41.2
BELOW 150 PERCENT OF POVERTY LEVEL	62.9	49.4	43.3	65.6	66.9	60.9	60.8	50.6
BELOW 200 PERCENT OF POVERTY LEVEL	77.1	76.8	59.4	76.0	76.6	72.8	76.7	65.8
PERCENT OF MARRIED-COUPLE FAMILIES:								
BELOW POVERTY LEVEL	41.3	32.8	6.2	46.3	48.7	39.3	55.2	18.1
BELOW 75 PERCENT OF POVERTY LEVEL	27.5	26.1	6.2	36.3	38.8	29.4	42.1	11.8
BELOW 125 PERCENT OF POVERTY LEVEL	48.0	44.7	13.9	54.7	56.7	48.2	66.6	28.6
BELOW 150 PERCENT OF POVERTY LEVEL	66.0	50.8	32.5	61.5	62.8	56.1	75.1	39.5
BELOW 200 PERCENT OF POVERTY LEVEL	79.8	81.2	49.8	72.4	72.9	68.9	86.0	57.4
PERCENT OF FEMALE HOUSEHOLDS, NO HUSBAND PRESENT:								
BELOW POVERTY LEVEL	69.7	23.9	21.6	83.7	84.9	59.5	72.5	57.8
BELOW 75 PERCENT OF POVERTY LEVEL	52.6	23.9	21.6	83.6	83.2	48.6	59.8	51.6
BELOW 125 PERCENT OF POVERTY LEVEL	75.9	23.9	54.1	71.3	72.4	67.9	81.1	69.3
BELOW 150 PERCENT OF POVERTY LEVEL	75.9	51.4	54.1	77.8	78.5	74.9	86.8	77.8
BELOW 200 PERCENT OF POVERTY LEVEL	87.9	64.0	78.4	86.4	86.7	84.5	95.5	87.9
PERCENT OF PERSONS:								
BELOW POVERTY LEVEL	39.8	35.5	17.2	52.4	54.4	46.4	58.4	30.4
BELOW 75 PERCENT OF POVERTY LEVEL	22.4	31.8	10.5	42.3	44.7	35.9	44.6	23.1
BELOW 125 PERCENT OF POVERTY LEVEL	53.1	47.4	31.2	61.0	62.6	55.6	69.8	41.3
BELOW 150 PERCENT OF POVERTY LEVEL	64.5	54.5	50.5	67.9	69.0	63.4	78.3	52.0
BELOW 200 PERCENT OF POVERTY LEVEL	78.3	79.6	66.2	78.3	78.8	75.2	88.7	67.9

TABLE 29. POVERTY CHARACTERISTICS IN 1979 FOR AMERICAN INDIANS, ESKIMOS, AND ALEUTS FOR IDENTIFIED RESERVATIONS: 1980 - CON.

(INCLUDES AMERICAN INDIANS, ESKIMOS, AND ALEUTS IN HOUSEHOLDS WITH ONE OR MORE AMERICAN INDIAN, ESKIMO, OR ALEUT PERSONS. EXCLUDES UNRELATED INDIVIDUALS UNDER 15 YEARS. DATA ARE ESTIMATES BASED ON A SAMPLE; SEE INTRODUCTION. FOR MEANING OF SYMBOLS, SEE INTRODUCTION. FOR DEFINITION OF TERMS, SEE APPENDIXES A AND B)

IDENTIFIED RESERVATIONS	NISQUALLY, WASH.	MOOKACK, WASH.	NORTHERN CHEYENNE, MONT.	OIL SPRINGS, N.Y.	OMAHA, IOWA-NEBR.			ONEIDA, WIS.
					TOTAL	IOWA	NEBRASKA	
INCOME IN 1979 BELOW POVERTY LEVEL								
FAMILIES WITH AMERICAN INDIAN, ESKIMO, OR ALEUT HOUSEHOLDER OR SPOUSE	4	-	278	-	101	-	101	107
PERCENT BELOW POVERTY LEVEL	40.0	-	43.0	-	40.8	-	40.8	23.9
WITH SOCIAL SECURITY BENEFITS	2	-	7	-	14	-	14	44
WITH OTHER BENEFITS	-	-	7	-	3	-	3	22
HOUSEHOLDER WORKED IN 1979	2	-	166	-	46	-	46	63
WITH RELATED CHILDREN UNDER 18 YEARS	3	-	241	-	95	-	95	84
WITH RELATED CHILDREN 6 TO 17 YEARS	3	-	183	-	73	-	73	69
MARRIED-COUPLE FAMILIES	1	-	155	-	36	-	36	58
WITH RELATED CHILDREN 6 TO 17 YEARS	-	-	91	-	24	-	24	40
HOUSEHOLDER 65 YEARS AND OVER	1	-	28	-	18	-	18	17
FAMILIES WITH AMERICAN INDIAN, ESKIMO, OR ALEUT HOUSEHOLDER	3	-	265	-	99	-	99	96
PERCENT BELOW POVERTY LEVEL	33.3	-	43.2	-	41.6	-	41.6	24.7
WITH SOCIAL SECURITY BENEFITS	2	-	7	-	14	-	14	42
WITH OTHER BENEFITS	-	-	7	-	3	-	3	20
HOUSEHOLDER WORKED IN 1979	1	-	156	-	45	-	45	56
WITH RELATED CHILDREN UNDER 18 YEARS	3	-	231	-	95	-	95	77
WITH RELATED CHILDREN 6 TO 17 YEARS	3	-	175	-	73	-	73	62
MARRIED-COUPLE FAMILIES	-	-	142	-	35	-	35	47
WITH RELATED CHILDREN 6 TO 17 YEARS	-	-	83	-	24	-	24	33
FEMALE HOUSEHOLDER, NO HUSBAND PRESENT	2	-	111	-	57	-	57	40
WITH RELATED CHILDREN 6 TO 17 YEARS	2	-	87	-	43	-	43	25
HOUSEHOLDER 65 YEARS AND OVER	1	-	27	-	18	-	18	14
UNRELATED INDIVIDUALS FOR WHOM POVERTY STATUS IS DETERMINED	5	-	114	-	40	-	40	61
PERCENT BELOW POVERTY LEVEL	60.5	-	64.7	-	55.1	-	55.1	40.8
65 YEARS AND OVER	-	-	15	-	12	-	12	17
PERSONS FOR WHOM POVERTY STATUS IS DETERMINED	20	-	1 363	-	532	-	532	483
PERCENT BELOW POVERTY LEVEL	46.3	-	44.9	-	43.3	-	43.3	27.1
RELATED CHILDREN UNDER 18 YEARS	9	-	648	-	278	-	278	224
60 YEARS AND OVER	1	-	105	-	43	-	43	53
65 YEARS AND OVER	1	-	65	-	35	-	35	35
INCOME IN 1979 BELOW SPECIFIED POVERTY LEVELS								
AMERICAN INDIAN, ESKIMO, OR ALEUT HOUSEHOLDER OR SPOUSE								
PERCENT OF HOUSEHOLDS:								
BELOW POVERTY LEVEL	33.3	-	45.4	-	42.7	-	42.7	27.0
BELOW 75 PERCENT OF POVERTY LEVEL	16.7	-	35.8	-	29.9	-	29.9	19.8
BELOW 125 PERCENT OF POVERTY LEVEL	58.3	-	52.9	-	54.7	-	54.7	40.2
BELOW 150 PERCENT OF POVERTY LEVEL	58.3	-	60.8	-	62.6	-	62.6	51.5
BELOW 200 PERCENT OF POVERTY LEVEL	66.7	-	71.3	-	82.1	-	82.1	65.4
PERCENT OF FAMILIES:								
BELOW POVERTY LEVEL	40.0	-	43.0	-	40.8	-	40.8	23.9
BELOW 75 PERCENT OF POVERTY LEVEL	20.0	-	33.3	-	27.3	-	27.3	18.7
BELOW 125 PERCENT OF POVERTY LEVEL	70.0	-	50.9	-	53.5	-	53.5	33.3
BELOW 150 PERCENT OF POVERTY LEVEL	70.0	-	59.4	-	62.8	-	62.8	44.6
BELOW 200 PERCENT OF POVERTY LEVEL	80.0	-	70.3	-	82.7	-	82.7	60.6
PERCENT OF MARRIED-COUPLE FAMILIES:								
BELOW POVERTY LEVEL	16.7	-	35.3	-	27.9	-	27.9	17.6
BELOW 75 PERCENT OF POVERTY LEVEL	-	-	26.3	-	16.1	-	16.1	14.7
BELOW 125 PERCENT OF POVERTY LEVEL	50.0	-	42.5	-	40.4	-	40.4	27.1
BELOW 150 PERCENT OF POVERTY LEVEL	50.0	-	51.7	-	49.6	-	49.6	38.6
BELOW 200 PERCENT OF POVERTY LEVEL	66.7	-	63.4	-	72.9	-	72.9	54.2

TABLE 29. POVERTY CHARACTERISTICS IN 1979 FOR AMERICAN INDIANS, ESKIMOS, AND ALEUTS FOR IDENTIFIED RESERVATIONS: 1980 - CON.

(INCLUDES AMERICAN INDIANS, ESKIMOS, AND ALEUTS IN HOUSEHOLDS WITH ONE OR MORE AMERICAN INDIAN, ESKIMO, OR ALEUT PERSONS. EXCLUDES UNRELATED INDIVIDUALS UNDER 15 YEARS. DATA ARE ESTIMATES BASED ON A SAMPLE; SEE INTRODUCTION. FOR MEANING OF SYMBOLS, SEE INTRODUCTION. FOR DEFINITION OF TERMS, SEE APPENDIXES A AND B)

IDENTIFIED RESERVATIONS	NISQUALLY, WASH.	HOOKSACK, WASH.	NORTHERN CHEYENNE, MONT.	OIL SPRINGS, N.Y.	OMAHA, IOWA-NEBR.			ONEIDA, WIS.
					TOTAL	IOWA	NEBRASKA	
AMERICAN INDIAN, ESKIMO, OR ALEUT HOUSEHOLDER								
PERCENT OF HOUSEHOLDS:								
BELOW POVERTY LEVEL	27.3	-	45.6	-	43.4	-	43.4	28.0
BELOW 75 PERCENT OF POVERTY LEVEL	18.2	-	36.5	-	30.2	-	30.2	20.4
BELOW 125 PERCENT OF POVERTY LEVEL	34.5	-	52.9	-	55.8	-	55.8	41.9
BELOW 150 PERCENT OF POVERTY LEVEL	54.5	-	61.0	-	65.8	-	65.8	53.6
BELOW 200 PERCENT OF POVERTY LEVEL	63.6	-	71.9	-	82.4	-	82.4	67.4
PERCENT OF FAMILIES:								
BELOW POVERTY LEVEL	33.3	-	43.2	-	41.6	-	41.6	24.7
BELOW 75 PERCENT OF POVERTY LEVEL	22.2	-	34.0	-	27.7	-	27.7	19.3
BELOW 125 PERCENT OF POVERTY LEVEL	44.7	-	50.8	-	54.7	-	54.7	34.4
BELOW 150 PERCENT OF POVERTY LEVEL	44.7	-	59.5	-	64.3	-	64.3	46.3
BELOW 200 PERCENT OF POVERTY LEVEL	77.8	-	71.0	-	83.1	-	83.1	62.5
PERCENT OF MARRIED-COUPLE FAMILIES:								
BELOW POVERTY LEVEL	-	-	34.9	-	28.5	-	28.5	17.2
BELOW 75 PERCENT OF POVERTY LEVEL	-	-	26.8	-	16.0	-	16.0	14.6
BELOW 125 PERCENT OF POVERTY LEVEL	40.0	-	41.7	-	41.9	-	41.9	27.2
BELOW 150 PERCENT OF POVERTY LEVEL	40.0	-	51.3	-	51.6	-	51.6	39.7
BELOW 200 PERCENT OF POVERTY LEVEL	60.0	-	64.0	-	73.1	-	73.1	55.4
PERCENT OF FEMALE HOUSEHOLDS, NO HUSBAND PRESENT:								
BELOW POVERTY LEVEL	66.7	-	64.5	-	58.3	-	58.3	45.5
BELOW 75 PERCENT OF POVERTY LEVEL	33.3	-	53.2	-	42.4	-	42.4	36.4
BELOW 125 PERCENT OF POVERTY LEVEL	100.0	-	73.5	-	70.1	-	70.1	54.6
BELOW 150 PERCENT OF POVERTY LEVEL	100.0	-	81.2	-	80.2	-	80.2	68.8
BELOW 200 PERCENT OF POVERTY LEVEL	100.0	-	89.0	-	93.5	-	93.5	84.2
PERCENT OF PERSONS:								
BELOW POVERTY LEVEL	46.3	-	44.9	-	43.3	-	43.3	27.1
BELOW 75 PERCENT OF POVERTY LEVEL	32.7	-	35.2	-	27.3	-	27.3	20.9
BELOW 125 PERCENT OF POVERTY LEVEL	65.2	-	53.7	-	56.7	-	56.7	38.2
BELOW 150 PERCENT OF POVERTY LEVEL	65.2	-	62.5	-	65.8	-	65.8	48.5
BELOW 200 PERCENT OF POVERTY LEVEL	70.7	-	73.7	-	84.3	-	84.3	63.7

TABLE 29. POVERTY CHARACTERISTICS IN 1979 FOR AMERICAN INDIANS, ESKIMOS, AND ALEUTS FOR IDENTIFIED RESERVATIONS: 1980 - CON.

(INCLUDES AMERICAN INDIANS, ESKIMOS, AND ALEUTS IN HOUSEHOLDS WITH ONE OR MORE AMERICAN INDIAN, ESKIMO, OR ALEUT PERSONS. EXCLUDES UNRELATED INDIVIDUALS UNDER 15 YEARS. DATA ARE ESTIMATES BASED ON A SAMPLE; SEE INTRODUCTION. FOR MEANING OF SYMBOLS, SEE INTRODUCTION. FOR DEFINITION OF TERMS, SEE APPENDIXES A AND B)

IDENTIFIED RESERVATIONS	ONONDAGA, N.Y.	ONTONAGON, MICH.	OSAGE, OKLA.	OZETTE, WASH.	PALA, CALIF.	PAMUNKEY, VA.	PAPAGO, ARIZ.	PASCUA YAQUI, ARIZ.
INCOME IN 1979 BELOW POVERTY LEVEL								
FAMILIES WITH AMERICAN INDIAN, ESKIMO, OR ALEUT HOUSEHOLDER OR SPOUSE	-	-	235	...	34	3	722	52
PERCENT BELOW POVERTY LEVEL	-	-	13.9	...	28.1	21.4	56.2	57.8
WITH SOCIAL SECURITY BENEFITS	-	-	69	...	8	3	37	4
WITH OTHER BENEFITS	-	-	10	...	4	-	26	2
HOUSEHOLDER WORKED IN 1979	-	-	134	...	18	2	373	21
WITH RELATED CHILDREN UNDER 18 YEARS	-	-	151	...	26	2	551	46
WITH RELATED CHILDREN 6 TO 17 YEARS	-	-	104	...	19	2	471	44
MARRIED-COUPLE FAMILIES	-	-	163	...	13	1	362	35
WITH RELATED CHILDREN 6 TO 17 YEARS	-	-	59	...	5	1	247	29
HOUSEHOLDER 65 YEARS AND OVER	-	-	62	...	1	1	144	3
FAMILIES WITH AMERICAN INDIAN, ESKIMO, OR ALEUT HOUSEHOLDER	-	-	183	...	32	3	719	52
PERCENT BELOW POVERTY LEVEL	-	-	15.7	...	28.6	21.4	56.1	59.9
WITH SOCIAL SECURITY BENEFITS	-	-	64	...	8	3	37	3
WITH OTHER BENEFITS	-	-	9	...	4	-	26	1
HOUSEHOLDER WORKED IN 1979	-	-	105	...	16	2	370	21
WITH RELATED CHILDREN UNDER 18 YEARS	-	-	126	...	26	2	549	46
WITH RELATED CHILDREN 6 TO 17 YEARS	-	-	84	...	19	2	469	44
MARRIED-COUPLE FAMILIES	-	-	111	...	11	1	359	35
WITH RELATED CHILDREN 6 TO 17 YEARS	-	-	38	...	3	1	244	29
FEMALE HOUSEHOLDER, NO HUSBAND PRESENT	-	-	66	...	17	2	248	14
WITH RELATED CHILDREN 6 TO 17 YEARS	-	-	41	...	12	1	171	12
HOUSEHOLDER 65 YEARS AND OVER	-	-	35	...	1	1	144	3
UNRELATED INDIVIDUALS FOR WHOM POVERTY STATUS IS DETERMINED	-	-	140	...	14	4	339	2
PERCENT BELOW POVERTY LEVEL	-	-	37.8	...	37.3	30.8	74.5	66.7
65 YEARS AND OVER	-	-	78	...	3	4	64	-
PERSONS FOR WHOM POVERTY STATUS IS DETERMINED	-	-	809	...	127	14	3 973	341
PERCENT BELOW POVERTY LEVEL	-	-	17.3	...	29.4	31.1	59.0	62.2
RELATED CHILDREN UNDER 18 YEARS	-	-	316	...	63	6	1 765	163
60 YEARS AND OVER	-	-	171	...	8	6	431	18
65 YEARS AND OVER	-	-	140	...	7	6	296	12
INCOME IN 1979 BELOW SPECIFIED POVERTY LEVELS								
AMERICAN INDIAN, ESKIMO, OR ALEUT HOUSEHOLDER OR SPOUSE								
PERCENT OF HOUSEHOLDS:								
BELOW POVERTY LEVEL	-	-	17.6	...	30.1	25.9	58.1	57.8
BELOW 75 PERCENT OF POVERTY LEVEL	-	-	11.1	...	17.8	7.4	46.9	45.1
BELOW 125 PERCENT OF POVERTY LEVEL	-	-	25.1	...	45.2	40.7	67.7	72.6
BELOW 150 PERCENT OF POVERTY LEVEL	-	-	30.8	...	53.1	44.4	76.4	78.7
BELOW 200 PERCENT OF POVERTY LEVEL	-	-	41.5	...	65.8	59.3	84.4	87.7
PERCENT OF FAMILIES:								
BELOW POVERTY LEVEL	-	-	13.9	...	28.1	21.4	56.2	57.8
BELOW 75 PERCENT OF POVERTY LEVEL	-	-	8.8	...	19.5	7.1	44.0	45.1
BELOW 125 PERCENT OF POVERTY LEVEL	-	-	21.0	...	41.7	21.4	66.3	72.6
BELOW 150 PERCENT OF POVERTY LEVEL	-	-	26.7	...	49.4	21.4	75.7	78.7
BELOW 200 PERCENT OF POVERTY LEVEL	-	-	38.1	...	60.8	42.9	84.6	87.7
PERCENT OF MARRIED-COUPLE FAMILIES:								
BELOW POVERTY LEVEL	-	-	11.3	...	19.2	10.0	52.0	51.5
BELOW 75 PERCENT OF POVERTY LEVEL	-	-	6.1	...	14.3	10.0	40.7	36.0
BELOW 125 PERCENT OF POVERTY LEVEL	-	-	17.9	...	33.7	10.0	60.2	68.0
BELOW 150 PERCENT OF POVERTY LEVEL	-	-	23.3	...	41.9	10.0	70.0	74.7
BELOW 200 PERCENT OF POVERTY LEVEL	-	-	34.9	...	59.2	40.0	81.1	86.7

TABLE 29. POVERTY CHARACTERISTICS IN 1979 FOR AMERICAN INDIANS, ESKIMOS, AND ALEUTS FOR IDENTIFIED RESERVATIONS: 1980 - CON.

(INCLUDES AMERICAN INDIANS, ESKIMOS, AND ALEUTS IN HOUSEHOLDS WITH ONE OR MORE AMERICAN INDIAN, ESKIMO, OR ALEUT PERSONS. EXCLUDES UNRELATED INDIVIDUALS UNDER 15 YEARS. DATA ARE ESTIMATES BASED ON A SAMPLE; SEE INTRODUCTION. FOR MEANING OF SYMBOLS, SEE INTRODUCTION. FOR DEFINITION OF TERMS, SEE APPENDIXES A AND B)

IDENTIFIED RESERVATIONS	ONONDAGA, N.Y.	ONTONAGON, MICH.	OSAGE, OKLA.	OZETTE, WASH.	PALA, CALIF.	PAMUNKEY, VA.	PAPAGO, ARIZ.	PASCUA YAQUI, ARIZ.
AMERICAN INDIAN, ESKIMO, OR ALEUT HOUSEHOLDER								
PERCENT OF HOUSEHOLDS:								
BELOW POVERTY LEVEL	-	-	20.3	...	30.4	25.9	58.1	59.9
BELOW 75 PERCENT OF POVERTY LEVEL	-	-	13.5	...	18.1	7.4	46.8	46.7
BELOW 125 PERCENT OF POVERTY LEVEL	-	-	29.2	...	44.8	40.7	67.7	72.8
BELOW 150 PERCENT OF POVERTY LEVEL	-	-	35.1	...	53.3	44.4	76.4	79.2
BELOW 200 PERCENT OF POVERTY LEVEL	-	-	44.8	...	66.1	59.3	84.3	88.5
PERCENT OF FAMILIES:								
BELOW POVERTY LEVEL	-	-	15.7	...	28.6	21.4	56.1	59.9
BELOW 75 PERCENT OF POVERTY LEVEL	-	-	10.7	...	20.1	7.1	43.9	46.7
BELOW 125 PERCENT OF POVERTY LEVEL	-	-	24.5	...	41.0	21.4	66.2	72.8
BELOW 150 PERCENT OF POVERTY LEVEL	-	-	30.3	...	49.4	21.4	75.6	79.2
BELOW 200 PERCENT OF POVERTY LEVEL	-	-	40.6	...	60.7	42.9	84.5	88.5
PERCENT OF MARRIED-COUPLE FAMILIES:								
BELOW POVERTY LEVEL	-	-	12.1	...	18.7	10.0	51.8	54.1
BELOW 75 PERCENT OF POVERTY LEVEL	-	-	7.2	...	14.6	10.0	40.4	37.8
BELOW 125 PERCENT OF POVERTY LEVEL	-	-	20.6	...	31.4	10.0	60.1	68.1
BELOW 150 PERCENT OF POVERTY LEVEL	-	-	26.0	...	40.7	10.0	69.8	75.1
BELOW 200 PERCENT OF POVERTY LEVEL	-	-	36.4	...	58.7	40.0	81.1	87.7
PERCENT OF FEMALE HOUSEHOLDS, NO HUSBAND PRESENT:								
BELOW POVERTY LEVEL	-	-	32.8	...	49.4	100.0	59.6	76.6
BELOW 75 PERCENT OF POVERTY LEVEL	-	-	28.4	...	32.8	-	45.9	76.6
BELOW 125 PERCENT OF POVERTY LEVEL	-	-	44.4	...	60.2	100.0	72.1	88.6
BELOW 150 PERCENT OF POVERTY LEVEL	-	-	50.5	...	63.8	100.0	82.2	94.3
BELOW 200 PERCENT OF POVERTY LEVEL	-	-	62.4	...	68.1	100.0	89.2	94.3
PERCENT OF PERSONS:								
BELOW POVERTY LEVEL	-	-	17.3	...	29.4	31.1	59.0	62.2
BELOW 75 PERCENT OF POVERTY LEVEL	-	-	11.5	...	18.4	15.6	47.5	47.5
BELOW 125 PERCENT OF POVERTY LEVEL	-	-	25.6	...	45.1	40.0	68.3	78.8
BELOW 150 PERCENT OF POVERTY LEVEL	-	-	31.7	...	54.8	42.2	77.4	82.8
BELOW 200 PERCENT OF POVERTY LEVEL	-	-	44.2	...	66.4	64.4	86.6	89.8

TABLE 29. POVERTY CHARACTERISTICS IN 1979 FOR AMERICAN INDIANS, ESKIMOS, AND ALEUTS FOR IDENTIFIED RESERVATIONS: 1980 - CON.

(INCLUDES AMERICAN INDIANS, ESKIMOS, AND ALEUTS IN HOUSEHOLDS WITH ONE OR MORE AMERICAN INDIAN, ESKIMO, OR ALEUT PERSONS. EXCLUDES UNRELATED INDIVIDUALS UNDER 15 YEARS. DATA ARE ESTIMATES BASED ON A SAMPLE; SEE INTRODUCTION. FOR MEANING OF SYMBOLS, SEE INTRODUCTION. FOR DEFINITION OF TERMS, SEE APPENDIXES A AND B)

IDENTIFIED RESERVATIONS	PAUMA, CALIF.	PAYSON COMMUNITY OF YAVAPAI-APACHE, ARIZ.	PECHANGA, CALIF.	PENOBSCOT, MAINE	PICURIS PUEBLO, N.MEX.	PINE CREEK, MICH.	PINE RIDGE, S.DAK.	PLEASANT POINT, MAINE
INCOME IN 1979 BELOW POVERTY LEVEL								
FAMILIES WITH AMERICAN INDIAN, ESKIMO, OR ALEUT HOUSEHOLDER OR SPOUSE	1	-	9	35	11	-	1 155	39
PERCENT BELOW POVERTY LEVEL	5.5	-	38.0	31.5	31.8	-	54.7	51.7
WITH SOCIAL SECURITY BENEFITS	-	-	3	3	-	-	44	4
WITH OTHER BENEFITS	-	-	1	-	-	-	27	2
HOUSEHOLDER WORKED IN 1979	1	-	7	23	9	-	607	22
WITH RELATED CHILDREN UNDER 18 YEARS	1	-	8	28	10	-	1 022	32
WITH RELATED CHILDREN 6 TO 17 YEARS	1	-	6	24	10	-	858	36
MARRIED-COUPLE FAMILIES	-	-	5	16	6	-	582	30
WITH RELATED CHILDREN 6 TO 17 YEARS	-	-	4	10	4	-	418	18
HOUSEHOLDER 65 YEARS AND OVER	-	-	-	3	2	-	183	8
FAMILIES WITH AMERICAN INDIAN, ESKIMO, OR ALEUT HOUSEHOLDER	1	-	9	34	9	...	1 140	56
PERCENT BELOW POVERTY LEVEL	6.6	-	36.0	33.3	32.1	...	55.6	52.4
WITH SOCIAL SECURITY BENEFITS	-	-	3	1	-	...	44	4
WITH OTHER BENEFITS	-	-	1	-	-	...	27	2
HOUSEHOLDER WORKED IN 1979	1	-	7	22	6	...	594	20
WITH RELATED CHILDREN UNDER 18 YEARS	1	-	8	27	8	...	1 011	50
WITH RELATED CHILDREN 6 TO 17 YEARS	1	-	6	23	8	...	850	34
MARRIED-COUPLE FAMILIES	-	-	5	15	3	...	566	28
WITH RELATED CHILDREN 6 TO 17 YEARS	-	-	4	9	2	...	410	15
FEMALE HOUSEHOLDER, NO HUSBAND PRESENT	1	-	3	15	3	...	456	28
WITH RELATED CHILDREN 6 TO 17 YEARS	1	-	2	13	3	...	367	18
HOUSEHOLDER 65 YEARS AND OVER	-	-	-	3	2	...	182	8
UNRELATED INDIVIDUALS FOR WHOM POVERTY STATUS IS DETERMINED	8	-	4	29	10	...	364	31
PERCENT BELOW POVERTY LEVEL	72.1	-	100.0	74.3	90.2	...	72.0	84.1
65 YEARS AND OVER	2	-	2	6	2	...	64	8
PERSONS FOR WHOM POVERTY STATUS IS DETERMINED	15	-	44	162	49	...	6 871	284
PERCENT BELOW POVERTY LEVEL	18.6	-	37.7	40.3	35.8	...	58.3	57.0
RELATED CHILDREN UNDER 18 YEARS	5	-	22	70	20	...	3 529	141
60 YEARS AND OVER	2	-	3	14	4	...	483	23
65 YEARS AND OVER	2	-	2	10	4	...	360	18
INCOME IN 1979 BELOW SPECIFIED POVERTY LEVELS								
AMERICAN INDIAN, ESKIMO, OR ALEUT HOUSEHOLDER OR SPOUSE								
PERCENT OF HOUSEHOLDS:								
BELOW POVERTY LEVEL	21.6	-	38.3	39.0	41.5	92.3	56.0	56.7
BELOW 75 PERCENT OF POVERTY LEVEL	11.7	-	26.5	26.9	41.5	-	44.6	44.2
BELOW 125 PERCENT OF POVERTY LEVEL	27.7	-	50.0	48.9	44.1	92.3	65.4	67.7
BELOW 150 PERCENT OF POVERTY LEVEL	51.4	-	58.9	56.7	65.7	92.3	71.8	74.8
BELOW 200 PERCENT OF POVERTY LEVEL	54.6	-	67.6	70.9	83.1	92.3	82.1	86.0
PERCENT OF FAMILIES:								
BELOW POVERTY LEVEL	5.5	-	30.0	31.5	31.8	-	54.7	51.7
BELOW 75 PERCENT OF POVERTY LEVEL	-	-	26.7	19.8	31.8	-	42.8	41.5
BELOW 125 PERCENT OF POVERTY LEVEL	14.2	-	43.4	44.1	31.8	-	64.6	60.1
BELOW 150 PERCENT OF POVERTY LEVEL	47.9	-	53.4	53.2	58.2	-	71.2	68.8
BELOW 200 PERCENT OF POVERTY LEVEL	52.5	-	63.3	69.4	79.4	-	82.4	82.7
PERCENT OF MARRIED-COUPLE FAMILIES:								
BELOW POVERTY LEVEL	-	-	26.3	22.2	21.5	-	46.2	42.2
BELOW 75 PERCENT OF POVERTY LEVEL	-	-	26.3	8.3	21.5	-	34.6	29.3
BELOW 125 PERCENT OF POVERTY LEVEL	10.8	-	31.6	36.1	21.5	-	56.7	51.3
BELOW 150 PERCENT OF POVERTY LEVEL	52.4	-	42.1	45.8	48.0	-	63.4	63.4
BELOW 200 PERCENT OF POVERTY LEVEL	52.4	-	57.9	63.9	77.1	-	76.4	77.5

TABLE 29. POVERTY CHARACTERISTICS IN 1979 FOR AMERICAN INDIANS, ESKIMOS, AND ALEUTS FOR IDENTIFIED RESERVATIONS: 1980 - CON.

(INCLUDES AMERICAN INDIANS, ESKIMOS, AND ALEUTS IN HOUSEHOLDS WITH ONE OR MORE AMERICAN INDIAN, ESKIMO, OR ALEUT PERSONS. EXCLUDES UNRELATED INDIVIDUALS UNDER 15 YEARS. DATA ARE ESTIMATES BASED ON A SAMPLE; SEE INTRODUCTION. FOR MEANING OF SYMBOLS, SEE INTRODUCTION. FOR DEFINITION OF TERMS, SEE APPENDIXES A AND B)

IDENTIFIED RESERVATIONS AMERICAN INDIAN, ESKIMO, OR ALEUT HOUSEHOLDER	PAURA, CALIF.	PAYSON COMMUNITY OF YAVAPAI-APACHE, ARIZ.	PECHANGA, CALIF.	PENOBSCOT, MAINE	PICURIS PUEBLO, N.MEX.	PINE CREEK, MICH.	PINE RIDGE, S.DAK.	PLEASANT POINT, MAINE
PERCENT OF HOUSEHOLDS:								
BELOW POVERTY LEVEL	24.6	-	44.9	40.9	44.1	...	56.8	57.5
BELOW 75 PERCENT OF POVERTY LEVEL	13.2	-	31.1	28.0	44.1	...	45.1	44.4
BELOW 125 PERCENT OF POVERTY LEVEL	31.5	-	38.7	48.5	47.3	...	66.3	69.0
BELOW 150 PERCENT OF POVERTY LEVEL	44.8	-	42.1	54.1	68.9	...	72.8	75.4
BELOW 200 PERCENT OF POVERTY LEVEL	48.4	-	48.9	71.2	84.1	...	82.8	86.3
PERCENT OF FAMILIES:								
BELOW POVERTY LEVEL	6.6	-	34.8	33.3	32.1	...	55.6	52.4
BELOW 75 PERCENT OF POVERTY LEVEL	-	-	32.0	20.6	32.1	...	43.5	41.6
BELOW 125 PERCENT OF POVERTY LEVEL	17.1	-	32.0	43.1	32.1	...	65.5	61.5
BELOW 150 PERCENT OF POVERTY LEVEL	37.2	-	36.0	52.0	59.9	...	72.2	69.4
BELOW 200 PERCENT OF POVERTY LEVEL	42.7	-	64.0	69.6	79.5	...	83.2	82.9
PERCENT OF MARRIED-COUPLE FAMILIES:								
BELOW POVERTY LEVEL	-	-	33.8	23.8	16.8	...	47.3	42.5
BELOW 75 PERCENT OF POVERTY LEVEL	-	-	33.8	7.9	16.8	...	33.1	28.4
BELOW 125 PERCENT OF POVERTY LEVEL	13.6	-	42.9	33.3	16.8	...	57.9	52.4
BELOW 150 PERCENT OF POVERTY LEVEL	39.6	-	42.9	42.9	45.7	...	64.8	63.8
BELOW 200 PERCENT OF POVERTY LEVEL	39.6	-	57.1	63.5	76.2	...	77.5	77.3
PERCENT OF FEMALE HOUSEHOLDS, NO HUSBAND PRESENT:								
BELOW POVERTY LEVEL	38.2	-	33.3	48.4	45.1	...	67.0	68.0
BELOW 75 PERCENT OF POVERTY LEVEL	-	-	22.2	38.7	45.1	...	55.1	62.4
BELOW 125 PERCENT OF POVERTY LEVEL	38.2	-	66.7	61.3	45.1	...	75.6	75.3
BELOW 150 PERCENT OF POVERTY LEVEL	38.2	-	77.8	67.7	80.3	...	82.8	78.2
BELOW 200 PERCENT OF POVERTY LEVEL	38.2	-	77.8	80.6	80.3	...	90.8	91.7
PERCENT OF PERSONS:								
BELOW POVERTY LEVEL	18.6	-	37.7	40.3	35.8	...	58.3	57.0
BELOW 75 PERCENT OF POVERTY LEVEL	8.2	-	31.6	26.3	34.3	...	45.5	45.6
BELOW 125 PERCENT OF POVERTY LEVEL	24.3	-	37.9	51.5	36.7	...	68.6	66.1
BELOW 150 PERCENT OF POVERTY LEVEL	37.5	-	45.8	60.8	64.4	...	74.9	74.8
BELOW 200 PERCENT OF POVERTY LEVEL	40.5	-	75.4	74.0	81.3	...	86.0	87.4

TABLE 29. POVERTY CHARACTERISTICS IN 1979 FOR AMERICAN INDIANS, ESKIMOS, AND ALEUTS FOR IDENTIFIED RESERVATIONS: 1980 - CON.

(INCLUDES AMERICAN INDIANS, ESKIMOS, AND ALEUTS IN HOUSEHOLDS WITH ONE OR MORE AMERICAN INDIAN, ESKIMO, OR ALEUT PERSONS. EXCLUDES UNRELATED INDIVIDUALS UNDER 15 YEARS. DATA ARE ESTIMATES BASED ON A SAMPLE; SEE INTRODUCTION. FOR MEANING OF SYMBOLS, SEE INTRODUCTION. FOR DEFINITION OF TERMS, SEE APPENDIXES A AND B)

IDENTIFIED RESERVATIONS	POJOAQUE PUEBLO, N.MEX.	POOS-PATUCK, N.Y.	PORT GAMBLE, WASH.	PORT MADISON, WASH.	POTAWA-TOMI, WIS.	POTTAWA-TOMI, KANSAS	PRAIRIE ISLAND COMMUNITY, MINN.	PUYALLUP, WASH.
INCOME IN 1979 BELOW POVERTY LEVEL								
FAMILIES WITH AMERICAN INDIAN, ESKIMO, OR ALEUT HOUSEHOLDER OR SPOUSE	9	4	16	5	18	16	3	80
PERCENT BELOW POVERTY LEVEL	32.2	26.2	25.0	11.4	44.3	19.9	17.6	32.3
WITH SOCIAL SECURITY BENEFITS	-	-	1	-	2	10	1	10
WITH OTHER BENEFITS	1	-	1	-	2	92	1	8
HOUSEHOLDER WORKED IN 1979	4	1	7	2	12	9	2	33
WITH RELATED CHILDREN UNDER 18 YEARS	6	2	13	5	16	10	3	71
WITH RELATED CHILDREN 6 TO 17 YEARS	4	2	13	4	13	8	2	52
MARRIED-COUPLE FAMILIES	5	3	6	4	8	12	2	28
WITH RELATED CHILDREN 6 TO 17 YEARS	2	1	3	3	6	8	2	14
HOUSEHOLDER 65 YEARS AND OVER	3	2	1	-	3	4	1	4
FAMILIES WITH AMERICAN INDIAN, ESKIMO, OR ALEUT HOUSEHOLDER	6	2	16	5	18	16	2	77
PERCENT BELOW POVERTY LEVEL	24.9	19.4	26.0	13.9	45.4	24.2	12.5	38.3
WITH SOCIAL SECURITY BENEFITS	-	-	1	-	2	10	1	10
WITH OTHER BENEFITS	1	-	1	-	1	12	1	6
HOUSEHOLDER WORKED IN 1979	4	-	7	2	12	9	2	30
WITH RELATED CHILDREN UNDER 18 YEARS	6	1	13	5	16	10	2	68
WITH RELATED CHILDREN 6 TO 17 YEARS	4	1	13	4	13	8	1	50
MARRIED-COUPLE FAMILIES	2	1	6	4	8	12	1	25
WITH RELATED CHILDREN 6 TO 17 YEARS	2	-	3	3	6	8	1	12
FEMALE HOUSEHOLDER, NO HUSBAND PRESENT	4	-	9	1	7	-	-	35
WITH RELATED CHILDREN 6 TO 17 YEARS	2	-	9	1	7	-	-	35
HOUSEHOLDER 65 YEARS AND OVER	1	1	1	-	3	4	-	4
UNRELATED INDIVIDUALS FOR WHOM POVERTY STATUS IS DETERMINED	4	5	4	11	16	12	2	22
PERCENT BELOW POVERTY LEVEL	26.8	80.8	21.4	41.0	76.6	33.4	66.7	31.3
65 YEARS AND OVER	2	1	2	-	1	3	1	7
PERSONS FOR WHOM POVERTY STATUS IS DETERMINED	26	23	64	34	109	80	16	318
PERCENT BELOW POVERTY LEVEL	26.8	24.7	24.4	23.4	49.8	24.1	19.8	37.1
RELATED CHILDREN UNDER 18 YEARS	12	8	36	13	56	39	7	199
60 YEARS AND OVER	5	8	8	1	9	8	3	15
65 YEARS AND OVER	5	3	4	-	5	7	1	13
INCOME IN 1979 BELOW SPECIFIED POVERTY LEVELS								
AMERICAN INDIAN, ESKIMO, OR ALEUT HOUSEHOLDER OR SPOUSE								
PERCENT OF HOUSEHOLDS:								
BELOW POVERTY LEVEL	23.7	38.8	24.9	19.5	49.8	27.5	25.0	31.3
BELOW 75 PERCENT OF POVERTY LEVEL	19.8	30.4	14.8	14.8	29.7	18.3	20.0	18.6
BELOW 125 PERCENT OF POVERTY LEVEL	31.7	43.0	35.5	21.8	65.0	46.3	30.0	40.7
BELOW 150 PERCENT OF POVERTY LEVEL	34.8	46.9	46.3	30.9	76.0	54.4	35.0	49.3
BELOW 200 PERCENT OF POVERTY LEVEL	55.3	76.0	57.1	45.7	89.2	74.5	65.0	61.7
PERCENT OF FAMILIES:								
BELOW POVERTY LEVEL	32.2	26.2	25.0	11.4	44.3	19.9	17.6	32.3
BELOW 75 PERCENT OF POVERTY LEVEL	26.9	21.1	14.5	5.0	29.1	10.9	11.8	19.3
BELOW 125 PERCENT OF POVERTY LEVEL	43.0	31.3	36.1	14.5	59.7	35.9	23.5	40.6
BELOW 150 PERCENT OF POVERTY LEVEL	47.3	36.0	45.6	25.0	72.1	46.2	29.4	47.4
BELOW 200 PERCENT OF POVERTY LEVEL	69.9	71.1	57.0	35.6	87.5	67.6	64.7	60.8
PERCENT OF MARRIED-COUPLE FAMILIES:								
BELOW POVERTY LEVEL	29.8	25.1	16.1	12.0	44.5	20.2	22.2	18.0
BELOW 75 PERCENT OF POVERTY LEVEL	21.3	19.1	12.3	6.7	22.3	14.4	11.1	13.2
BELOW 125 PERCENT OF POVERTY LEVEL	41.9	31.1	28.9	16.2	50.0	41.3	22.2	27.9
BELOW 150 PERCENT OF POVERTY LEVEL	48.8	36.6	39.1	30.2	66.7	54.9	33.3	32.4
BELOW 200 PERCENT OF POVERTY LEVEL	66.0	72.2	39.1	36.8	83.3	68.8	77.8	46.7

TABLE 29. POVERTY CHARACTERISTICS IN 1979 FOR AMERICAN INDIANS, ESKIMOS, AND ALEUTS FOR IDENTIFIED RESERVATIONS: 1980 - CON.

(INCLUDES AMERICAN INDIANS, ESKIMOS, AND ALEUTS IN HOUSEHOLDS WITH ONE OR MORE AMERICAN INDIAN, ESKIMO, OR ALEUT PERSONS. EXCLUDES UNRELATED INDIVIDUALS UNDER 15 YEARS. DATA ARE ESTIMATES BASED ON A SAMPLE; SEE INTRODUCTION. FOR MEANING OF SYMBOLS, SEE INTRODUCTION. FOR DEFINITION OF TERMS, SEE APPENDIXES A AND B)

IDENTIFIED RESERVATIONS	POJOAQUE PUEBLO, N.MEX.	POOS-PATUCK, N.Y.	PORT GAMBLE, WASH.	PORT MADISON, WASH.	POTAWA-TOMI, WIS.	POTTAWA-TOMI, KANSAS	PRAIRIE ISLAND COMMUNITY, MINN.	PUYALLUP, WASH.
AMERICAN INDIAN, ESKIMO, OR ALEUT HOUSEHOLDER								
PERCENT OF HOUSEHOLDS:								
BELOW POVERTY LEVEL	17.3	41.8	25.8	22.4	30.9	31.9	21.1	36.1
BELOW 75 PERCENT OF POVERTY LEVEL	17.3	35.0	15.3	17.0	30.4	21.3	21.1	21.3
BELOW 125 PERCENT OF POVERTY LEVEL	26.5	41.8	34.7	25.1	62.2	55.7	26.3	45.8
BELOW 150 PERCENT OF POVERTY LEVEL	30.1	48.1	45.9	29.7	75.4	57.3	31.6	55.7
BELOW 200 PERCENT OF POVERTY LEVEL	48.4	67.9	57.1	46.7	89.0	78.6	63.2	67.6
PERCENT OF FAMILIES:								
BELOW POVERTY LEVEL	24.9	19.4	26.0	13.9	45.4	24.2	12.5	38.3
BELOW 75 PERCENT OF POVERTY LEVEL	24.9	19.4	15.1	6.1	29.9	13.2	12.5	22.8
BELOW 125 PERCENT OF POVERTY LEVEL	38.2	19.4	35.2	17.7	58.6	43.6	18.8	46.9
BELOW 150 PERCENT OF POVERTY LEVEL	43.3	28.1	45.1	21.9	71.4	48.4	25.0	54.8
BELOW 200 PERCENT OF POVERTY LEVEL	63.2	55.6	56.9	34.9	87.2	71.5	62.5	67.7
PERCENT OF MARRIED-COUPLE FAMILIES:								
BELOW POVERTY LEVEL	15.1	14.2	17.3	15.8	47.1	26.4	12.5	23.0
BELOW 75 PERCENT OF POVERTY LEVEL	15.1	14.2	13.3	8.8	23.6	18.7	12.5	16.8
BELOW 125 PERCENT OF POVERTY LEVEL	32.3	14.2	26.6	21.3	47.1	53.8	12.5	33.9
BELOW 150 PERCENT OF POVERTY LEVEL	42.1	26.4	37.6	27.4	64.7	60.6	25.0	39.5
BELOW 200 PERCENT OF POVERTY LEVEL	51.8	51.8	37.6	36.2	82.4	74.8	75.0	53.4
PERCENT OF FEMALE HOUSEHOLDS, NO HUSBAND PRESENT:								
BELOW POVERTY LEVEL	36.0	-	41.6	12.5	51.6	16.1	12.5	61.9
BELOW 75 PERCENT OF POVERTY LEVEL	36.0	-	23.2	-	37.8	-	12.5	32.3
BELOW 125 PERCENT OF POVERTY LEVEL	44.8	-	54.0	12.5	65.5	16.1	25.0	67.6
BELOW 150 PERCENT OF POVERTY LEVEL	44.8	-	65.6	12.5	72.2	16.1	25.0	77.9
BELOW 200 PERCENT OF POVERTY LEVEL	76.0	48.1	82.1	40.9	93.3	55.1	50.0	89.6
PERCENT OF PERSONS:								
BELOW POVERTY LEVEL	26.8	24.7	24.4	23.4	49.8	24.1	19.0	37.1
BELOW 75 PERCENT OF POVERTY LEVEL	23.2	17.2	16.3	14.4	29.6	13.6	10.7	22.9
BELOW 125 PERCENT OF POVERTY LEVEL	39.6	30.7	39.7	29.4	58.1	40.9	32.1	46.0
BELOW 150 PERCENT OF POVERTY LEVEL	44.1	42.5	47.3	41.3	74.0	47.8	42.9	54.6
BELOW 200 PERCENT OF POVERTY LEVEL	68.6	78.1	55.2	48.9	87.7	72.7	75.0	68.4

TABLE 29. POVERTY CHARACTERISTICS IN 1979 FOR AMERICAN INDIANS, ESKIMOS, AND ALEUTS FOR IDENTIFIED RESERVATIONS: 1980 - CON.

(INCLUDES AMERICAN INDIANS, ESKIMOS, AND ALEUTS IN HOUSEHOLDS WITH ONE OR MORE AMERICAN INDIAN, ESKIMO, OR ALEUT PERSONS. EXCLUDES UNRELATED INDIVIDUALS UNDER 15 YEARS. DATA ARE ESTIMATES BASED ON A SAMPLE; SEE INTRODUCTION. FOR MEANING OF SYMBOLS, SEE INTRODUCTION. FOR DEFINITION OF TERMS, SEE APPENDIXES A AND B)

IDENTIFIED RESERVATIONS	PYRAMID LAKE, NEV.	QUILEUTE, WASH.	QUINAULT, WASH.	RAMAH COMMUNITY, N.MEX.	RINCON, CALIF.	RED CLIFF, WIS.	RED LAKE, MINN.	RENO-SPARKS COLONY, NEV.
INCOME IN 1979 BELOW POVERTY LEVEL								
FAMILIES WITH AMERICAN INDIAN, ESKIMO, OR ALEUT HOUSEHOLDER OR SPOUSE	43	27	72	111	-	51	231	12
PERCENT BELOW POVERTY LEVEL	25.3	49.2	33.5	47.8	-	39.4	39.5	11.7
WITH SOCIAL SECURITY BENEFITS	5	-	6	5	-	1	24	7
WITH OTHER BENEFITS	-	-	5	1	-	3	11	4
HOUSEHOLDER WORKED IN 1979	28	17	41	64	-	36	112	9
WITH RELATED CHILDREN UNDER 18 YEARS	32	21	61	86	-	51	209	9
WITH RELATED CHILDREN 6 TO 17 YEARS	26	19	39	72	-	42	177	9
MARRIED-COUPLE FAMILIES	19	14	32	52	-	34	84	5
WITH RELATED CHILDREN 6 TO 17 YEARS	12	13	16	39	-	30	67	5
HOUSEHOLDER 65 YEARS AND OVER	10	6	5	24	-	-	33	1
FAMILIES WITH AMERICAN INDIAN, ESKIMO, OR ALEUT HOUSEHOLDER	43	25	72	111	-	45	229	10
PERCENT BELOW POVERTY LEVEL	25.6	51.5	35.9	47.8	-	39.2	39.7	10.3
WITH SOCIAL SECURITY BENEFITS	5	-	6	5	-	1	24	7
WITH OTHER BENEFITS	-	-	5	1	-	3	11	4
HOUSEHOLDER WORKED IN 1979	28	14	41	64	-	31	111	7
WITH RELATED CHILDREN UNDER 18 YEARS	32	19	61	86	-	45	208	7
WITH RELATED CHILDREN 6 TO 17 YEARS	26	17	39	72	-	37	173	7
MARRIED-COUPLE FAMILIES	19	11	32	52	-	29	82	3
WITH RELATED CHILDREN 6 TO 17 YEARS	12	10	16	39	-	23	66	3
FEMALE HOUSEHOLDER, NO HUSBAND PRESENT	15	10	25	49	-	14	123	5
WITH RELATED CHILDREN 6 TO 17 YEARS	11	6	17	27	-	10	94	4
HOUSEHOLDER 65 YEARS AND OVER	10	6	5	24	-	-	33	1
UNRELATED INDIVIDUALS FOR WHOM POVERTY STATUS IS DETERMINED	18	10	37	53	-	21	112	10
PERCENT BELOW POVERTY LEVEL	41.4	50.7	43.4	66.9	-	52.9	58.6	37.1
65 YEARS AND OVER	8	-	5	17	-	2	31	6
PERSONS FOR WHOM POVERTY STATUS IS DETERMINED	212	131	321	356	-	270	1 159	63
PERCENT BELOW POVERTY LEVEL	29.5	49.9	34.5	49.1	-	46.2	41.3	13.9
RELATED CHILDREN UNDER 18 YEARS	95	64	145	248	-	159	610	28
60 YEARS AND OVER	31	7	20	44	-	8	102	8
65 YEARS AND OVER	28	6	13	46	-	3	75	7
INCOME IN 1979 BELOW SPECIFIED POVERTY LEVELS								
AMERICAN INDIAN, ESKIMO, OR ALEUT HOUSEHOLDER OR SPOUSE								
PERCENT OF HOUSEHOLDS:								
BELOW POVERTY LEVEL	28.7	46.8	33.3	53.3	-	40.9	42.6	17.3
BELOW 75 PERCENT OF POVERTY LEVEL	22.0	39.0	24.1	45.2	-	23.6	25.8	12.0
BELOW 125 PERCENT OF POVERTY LEVEL	36.2	55.8	45.4	65.2	-	55.0	54.7	31.1
BELOW 150 PERCENT OF POVERTY LEVEL	43.1	61.3	52.1	73.7	-	61.3	61.1	41.1
BELOW 200 PERCENT OF POVERTY LEVEL	59.0	82.0	66.1	86.7	-	78.2	74.7	48.9
PERCENT OF FAMILIES:								
BELOW POVERTY LEVEL	25.3	49.2	33.5	47.8	-	39.4	39.5	11.7
BELOW 75 PERCENT OF POVERTY LEVEL	19.2	42.9	23.2	39.4	-	20.1	23.7	7.8
BELOW 125 PERCENT OF POVERTY LEVEL	34.3	59.1	45.7	59.3	-	53.6	51.7	24.9
BELOW 150 PERCENT OF POVERTY LEVEL	40.0	63.2	55.1	70.4	-	60.0	59.0	37.0
BELOW 200 PERCENT OF POVERTY LEVEL	58.1	86.0	67.6	85.9	-	77.0	73.4	46.5
PERCENT OF MARRIED-COUPLE FAMILIES:								
BELOW POVERTY LEVEL	18.4	39.4	24.5	40.4	-	33.8	25.8	7.9
BELOW 75 PERCENT OF POVERTY LEVEL	14.4	32.8	15.1	29.0	-	21.8	14.8	5.2
BELOW 125 PERCENT OF POVERTY LEVEL	28.6	51.9	37.5	52.0	-	48.6	38.2	17.8
BELOW 150 PERCENT OF POVERTY LEVEL	34.2	55.1	43.0	61.2	-	56.7	47.0	29.5
BELOW 200 PERCENT OF POVERTY LEVEL	48.5	81.0	59.6	80.4	-	77.1	65.4	37.2

TABLE 29. POVERTY CHARACTERISTICS IN 1979 FOR AMERICAN INDIANS, ESKIMOS, AND ALEUTS FOR IDENTIFIED RESERVATIONS: 1980 - CON.

(INCLUDES AMERICAN INDIANS, ESKIMOS, AND ALEUTS IN HOUSEHOLDS WITH ONE OR MORE AMERICAN INDIAN, ESKIMO, OR ALEUT PERSONS. EXCLUDES UNRELATED INDIVIDUALS UNDER 15 YEARS. DATA ARE ESTIMATES BASED ON A SAMPLE; SEE INTRODUCTION. FOR MEANING OF SYMBOLS, SEE INTRODUCTION. FOR DEFINITION OF TERMS, SEE APPENDIXES A AND B)

IDENTIFIED RESERVATIONS	PYRAMID LAKE, NEV.	QUILEUTE, WASH.	QUINAULT, WASH.	RAMAH COMMUNITY, N.MEX.	RAMONA, CALIF.	RED CLIFF, WIS.	RED LAKE, MINN.	RENO-SPARKS COLONY, NEV.
AMERICAN INDIAN, ESKIMO, OR ALEUT HOUSEHOLDER								
PERCENT OF HOUSEHOLDS:								
BELOW POVERTY LEVEL.	29.0	48.5	35.3	53.3	-	40.9	42.8	16.4
BELOW 75 PERCENT OF POVERTY LEVEL. . .	22.3	42.1	25.6	45.2	-	23.1	26.1	12.3
BELOW 125 PERCENT OF POVERTY LEVEL . .	36.4	58.8	47.7	63.2	-	54.6	55.0	30.4
BELOW 150 PERCENT OF POVERTY LEVEL . .	43.5	65.0	54.8	73.7	-	61.5	61.6	39.6
BELOW 200 PERCENT OF POVERTY LEVEL . .	59.6	81.9	67.9	86.7	-	78.2	74.8	47.6
PERCENT OF FAMILIES:								
BELOW POVERTY LEVEL.	25.6	51.5	35.9	47.8	-	39.2	39.7	10.3
BELOW 75 PERCENT OF POVERTY LEVEL. . .	19.4	46.8	24.9	39.4	-	19.1	24.1	8.0
BELOW 125 PERCENT OF POVERTY LEVEL . .	34.8	62.9	48.6	59.3	-	53.0	52.1	23.9
BELOW 150 PERCENT OF POVERTY LEVEL . .	40.5	67.6	56.4	70.4	-	60.0	59.5	35.1
BELOW 200 PERCENT OF POVERTY LEVEL . .	58.9	86.4	69.8	85.9	-	77.0	73.5	44.8
PERCENT OF MARRIED-COUPLE FAMILIES:								
BELOW POVERTY LEVEL.	18.8	40.8	27.5	40.4	-	32.7	25.9	5.5
BELOW 75 PERCENT OF POVERTY LEVEL. . .	14.7	37.0	17.0	29.0	-	20.7	15.2	5.5
BELOW 125 PERCENT OF POVERTY LEVEL . .	29.2	56.5	41.3	52.0	-	47.1	38.6	15.9
BELOW 150 PERCENT OF POVERTY LEVEL . .	34.9	60.6	47.5	61.2	-	56.3	47.7	25.9
BELOW 200 PERCENT OF POVERTY LEVEL . .	49.5	80.4	62.4	80.4	-	77.0	65.5	34.1
PERCENT OF FEMALE HOUSEHOLDS, NO HUSBAND PRESENT:								
BELOW POVERTY LEVEL.	33.3	80.2	51.8	59.1	-	56.2	60.2	17.7
BELOW 75 PERCENT OF POVERTY LEVEL. . .	26.3	80.2	39.0	55.2	-	5.9	38.5	9.9
BELOW 125 PERCENT OF POVERTY LEVEL . .	35.8	80.2	61.6	67.1	-	69.2	70.6	31.0
BELOW 150 PERCENT OF POVERTY LEVEL . .	44.3	80.2	72.0	83.6	-	69.2	75.0	45.7
BELOW 200 PERCENT OF POVERTY LEVEL . .	73.0	100.0	82.1	95.9	-	74.8	84.2	62.0
PERCENT OF PERSONS:								
BELOW POVERTY LEVEL.	29.5	49.9	34.5	49.1	-	46.2	41.3	13.9
BELOW 75 PERCENT OF POVERTY LEVEL. . .	22.0	44.5	22.8	38.8	-	27.9	26.2	9.3
BELOW 125 PERCENT OF POVERTY LEVEL . .	36.8	60.5	47.6	58.9	-	63.3	53.8	29.3
BELOW 150 PERCENT OF POVERTY LEVEL . .	42.2	66.9	56.1	69.5	-	71.5	61.7	41.6
BELOW 200 PERCENT OF POVERTY LEVEL . .	59.3	88.6	72.5	84.3	-	82.5	77.6	53.0

TABLE 29. POVERTY CHARACTERISTICS IN 1979 FOR AMERICAN INDIANS, ESKIMOS, AND ALEUTS FOR IDENTIFIED RESERVATIONS: 1980 - CON.

(INCLUDES AMERICAN INDIANS, ESKIMOS, AND ALEUTS IN HOUSEHOLDS WITH ONE OR MORE AMERICAN INDIAN, ESKIMO, OR ALEUT PERSONS. EXCLUDES UNRELATED INDIVIDUALS UNDER 15 YEARS. DATA ARE ESTIMATES BASED ON A SAMPLE; SEE INTRODUCTION. FOR MEANING OF SYMBOLS, SEE INTRODUCTION. FOR DEFINITION OF TERMS, SEE APPENDIXES A AND B)

IDENTIFIED RESERVATIONS	RESIGHINI RANCHERIA, CALIF.	RINCON, CALIF.	ROARING CREEK RANCHERIA, CALIF.	ROCKY BOY'S, MONT.	ROSEBUD, S.DAK.	ROUND VALLEY, CALIF.	RUMSEY RANCHERIA, CALIF.	SAC AND FOX, IOWA
INCOME IN 1979 BELOW POVERTY LEVEL								
FAMILIES WITH AMERICAN INDIAN, ESKIMO, OR ALEUT HOUSEHOLDER OR SPOUSE	...	22	...	110	556	46	...	32
PERCENT BELOW POVERTY LEVEL	...	29.6	...	36.7	47.7	35.3	...	36.0
WITH SOCIAL SECURITY BENEFITS	...	2	...	14	30	5	...	4
WITH OTHER BENEFITS	...	1	...	7	14	2	...	12
HOUSEHOLDER WORKED IN 1979	...	16	...	83	313	26	...	22
WITH RELATED CHILDREN UNDER 18 YEARS	...	20	...	102	472	42	...	27
WITH RELATED CHILDREN 6 TO 17 YEARS	...	17	...	77	362	32	...	20
MARRIED-COUPLE FAMILIES	...	10	...	66	243	22	...	15
WITH RELATED CHILDREN 6 TO 17 YEARS	...	5	...	48	141	17	...	9
HOUSEHOLDER 65 YEARS AND OVER	...	2	...	15	68	3	...	7
FAMILIES WITH AMERICAN INDIAN, ESKIMO, OR ALEUT HOUSEHOLDER	...	21	...	109	536	42	...	32
PERCENT BELOW POVERTY LEVEL	...	31.4	...	36.7	47.9	34.0	...	36.0
WITH SOCIAL SECURITY BENEFITS	...	2	...	14	20	5	...	4
WITH OTHER BENEFITS	...	1	...	7	14	2	...	12
HOUSEHOLDER WORKED IN 1979	...	15	...	82	296	24	...	22
WITH RELATED CHILDREN UNDER 18 YEARS	...	20	...	102	456	39	...	27
WITH RELATED CHILDREN 6 TO 17 YEARS	...	17	...	77	346	30	...	20
MARRIED-COUPLE FAMILIES	...	8	...	65	222	19	...	15
WITH RELATED CHILDREN 6 TO 17 YEARS	...	5	...	48	125	15	...	9
FEMALE HOUSEHOLDER, NO HUSBAND PRESENT	...	8	...	40	257	20	...	13
WITH RELATED CHILDREN 6 TO 17 YEARS	...	8	...	29	191	12	...	8
HOUSEHOLDER 65 YEARS AND OVER	...	2	...	15	65	3	...	7
UNRELATED INDIVIDUALS FOR WHOM POVERTY STATUS IS DETERMINED	...	7	...	11	216	18	...	12
PERCENT BELOW POVERTY LEVEL	...	39.5	...	34.7	61.1	40.8	...	63.9
65 YEARS AND OVER	...	1	...	4	67	4	...	4
PERSONS FOR WHOM POVERTY STATUS IS DETERMINED	...	127	...	397	2 868	193	...	178
PERCENT BELOW POVERTY LEVEL	...	42.6	...	38.9	51.4	36.9	...	36.5
RELATED CHILDREN UNDER 18 YEARS	...	75	...	352	1 486	111	...	93
60 YEARS AND OVER	...	4	...	27	205	17	...	12
65 YEARS AND OVER	...	4	...	22	153	10	...	11
INCOME IN 1979 BELOW SPECIFIED POVERTY LEVELS								
AMERICAN INDIAN, ESKIMO, OR ALEUT HOUSEHOLDER OR SPOUSE								
PERCENT OF HOUSEHOLDS:								
BELOW POVERTY LEVEL	...	30.7	...	36.7	48.8	36.2	...	42.1
BELOW 75 PERCENT OF POVERTY LEVEL	...	16.7	...	24.5	38.9	23.1	...	33.0
BELOW 125 PERCENT OF POVERTY LEVEL	...	36.4	...	51.1	57.2	45.7	...	62.3
BELOW 150 PERCENT OF POVERTY LEVEL	...	51.8	...	59.9	63.2	57.7	...	70.6
BELOW 200 PERCENT OF POVERTY LEVEL	...	63.0	...	73.8	74.7	68.3	...	82.6
PERCENT OF FAMILIES:								
BELOW POVERTY LEVEL	...	29.6	...	36.7	47.7	35.3	...	36.0
BELOW 75 PERCENT OF POVERTY LEVEL	...	15.5	...	24.6	36.6	22.7	...	25.3
BELOW 125 PERCENT OF POVERTY LEVEL	...	35.8	...	50.6	56.4	43.2	...	59.9
BELOW 150 PERCENT OF POVERTY LEVEL	...	49.8	...	59.6	62.6	52.6	...	69.6
BELOW 200 PERCENT OF POVERTY LEVEL	...	60.8	...	73.3	74.7	63.7	...	85.8
PERCENT OF MARRIED-COUPLE FAMILIES:								
BELOW POVERTY LEVEL	...	18.7	...	31.9	36.3	27.8	...	23.8
BELOW 75 PERCENT OF POVERTY LEVEL	...	6.9	...	19.6	26.3	20.2	...	12.5
BELOW 125 PERCENT OF POVERTY LEVEL	...	25.8	...	47.2	44.8	35.6	...	49.0
BELOW 150 PERCENT OF POVERTY LEVEL	...	44.0	...	56.6	51.1	44.7	...	62.7
BELOW 200 PERCENT OF POVERTY LEVEL	...	58.2	...	70.6	64.7	57.6	...	78.8

TABLE 29. POVERTY CHARACTERISTICS IN 1979 FOR AMERICAN INDIANS, ESKIMOS, AND ALEUTS FOR IDENTIFIED RESERVATIONS: 1980 - CON.

(INCLUDES AMERICAN INDIANS, ESKIMOS, AND ALEUTS IN HOUSEHOLDS WITH ONE OR MORE AMERICAN INDIAN, ESKIMO, OR ALEUT PERSONS. EXCLUDES UNRELATED INDIVIDUALS UNDER 15 YEARS. DATA ARE ESTIMATES BASED ON A SAMPLE; SEE INTRODUCTION. FOR MEANING OF SYMBOLS, SEE INTRODUCTION. FOR DEFINITION OF TERMS, SEE APPENDIXES A AND B)

IDENTIFIED RESERVATIONS	REDDINI RANCHERIA, CALIF.	RINCON, CALIF.	ROARING CREEK RANCHERIA, CALIF.	ROCKY BOY'S, MONT.	ROSEBUD, S.DAK.	ROUND VALLEY, CALIF.	RUMSEY RANCHERIA, CALIF.	SAC AND FOX, IOWA
AMERICAN INDIAN, ESKIMO, OR ALEUT HOUSEHOLDER								
PERCENT OF HOUSEHOLDS:								
BELOW POVERTY LEVEL	...	32.5	...	36.7	49.0	35.2	...	42.1
BELOW 75 PERCENT OF POVERTY LEVEL	...	17.0	...	24.4	39.4	21.7	...	33.0
BELOW 125 PERCENT OF POVERTY LEVEL	...	37.0	...	51.3	57.7	45.1	...	62.1
BELOW 150 PERCENT OF POVERTY LEVEL	...	52.2	...	59.9	63.9	57.6	...	70.6
BELOW 200 PERCENT OF POVERTY LEVEL	...	64.7	...	73.9	75.4	68.6	...	82.6
PERCENT OF FAMILIES:								
BELOW POVERTY LEVEL	...	31.4	...	36.7	47.9	34.0	...	36.0
BELOW 75 PERCENT OF POVERTY LEVEL	...	15.6	...	24.5	37.1	20.9	...	25.3
BELOW 125 PERCENT OF POVERTY LEVEL	...	36.4	...	50.8	57.0	42.4	...	59.9
BELOW 150 PERCENT OF POVERTY LEVEL	...	50.1	...	59.5	63.3	52.3	...	69.4
BELOW 200 PERCENT OF POVERTY LEVEL	...	62.4	...	73.3	75.5	65.8	...	83.8
PERCENT OF MARRIED-COUPLE FAMILIES:								
BELOW POVERTY LEVEL	...	19.5	...	31.8	35.9	25.2	...	23.8
BELOW 75 PERCENT OF POVERTY LEVEL	...	5.5	...	19.4	26.5	16.9	...	12.5
BELOW 125 PERCENT OF POVERTY LEVEL	...	24.8	...	47.4	45.0	33.5	...	49.0
BELOW 150 PERCENT OF POVERTY LEVEL	...	45.5	...	56.4	51.5	45.4	...	62.7
BELOW 200 PERCENT OF POVERTY LEVEL	...	60.2	...	70.7	65.5	57.4	...	78.8
PERCENT OF FEMALE HOUSEHOLDS, NO HUSBAND PRESENT:								
BELOW POVERTY LEVEL	...	54.7	...	52.9	64.0	49.2	...	79.7
BELOW 75 PERCENT OF POVERTY LEVEL	...	40.1	...	41.6	51.3	25.9	...	65.4
BELOW 125 PERCENT OF POVERTY LEVEL	...	54.7	...	63.1	73.7	59.6	...	87.1
BELOW 150 PERCENT OF POVERTY LEVEL	...	54.7	...	68.9	79.6	72.1	...	87.1
BELOW 200 PERCENT OF POVERTY LEVEL	...	61.7	...	81.0	89.5	79.7	...	93.7
PERCENT OF PERSONS:								
BELOW POVERTY LEVEL	...	42.6	...	38.9	51.4	36.9	...	36.5
BELOW 75 PERCENT OF POVERTY LEVEL	...	26.1	...	25.6	39.6	24.6	...	26.2
BELOW 125 PERCENT OF POVERTY LEVEL	...	46.1	...	54.7	61.8	46.0	...	59.1
BELOW 150 PERCENT OF POVERTY LEVEL	...	57.3	...	65.0	68.7	58.3	...	67.7
BELOW 200 PERCENT OF POVERTY LEVEL	...	67.5	...	77.6	79.7	70.3	...	85.8

TABLE 29. POVERTY CHARACTERISTICS IN 1979 FOR AMERICAN INDIANS, ESKIMOS, AND ALEUTS FOR IDENTIFIED RESERVATIONS: 1980 - CON.

(INCLUDES AMERICAN INDIANS, ESKIMOS, AND ALEUTS IN HOUSEHOLDS WITH ONE OR MORE AMERICAN INDIAN, ESKIMO, OR ALEUT PERSONS. EXCLUDES UNRELATED INDIVIDUALS UNDER 15 YEARS. DATA ARE ESTIMATES BASED ON A SAMPLE; SEE INTRODUCTION. FOR MEANING OF SYMBOLS, SEE INTRODUCTION. FOR DEFINITION OF TERMS, SEE APPENDIXES A AND B)

IDENTIFIED RESERVATIONS	SAC AND FOX, KANS.-NEBR.			ST. CROIX, WIS.	ST. REGIS MOHAWK, N.Y.	SALT RIVER, ARIZ.	SAN CARLOS, ARIZ.	SANDIA PUEBLO, N.MEX.
	TOTAL	KANSAS	NEBRASKA					
INCOME IN 1979 BELOW POVERTY LEVEL								
FAMILIES WITH AMERICAN INDIAN, ESKIMO, OR ALEUT HOUSEHOLDER OR SPOUSE	...	-	...	27	103	209	372	26
PERCENT BELOW POVERTY LEVEL	...	-	...	32.8	25.1	41.0	53.6	46.5
WITH SOCIAL SECURITY BENEFITS	...	-	...	8	30	17	34	2
WITH OTHER BENEFITS	...	-	...	5	1	9	20	-
HOUSEHOLDER WORKED IN 1979	...	-	...	13	43	143	318	19
WITH RELATED CHILDREN UNDER 18 YEARS	...	-	...	21	65	182	487	20
WITH RELATED CHILDREN 6 TO 17 YEARS	...	-	...	17	57	149	408	18
MARRIED-COUPLE FAMILIES	...	-	...	12	71	90	303	15
WITH RELATED CHILDREN 6 TO 17 YEARS	...	-	...	6	39	65	212	13
HOUSEHOLDER 65 YEARS AND OVER	...	-	...	3	25	20	74	3
FAMILIES WITH AMERICAN INDIAN, ESKIMO, OR ALEUT HOUSEHOLDER	...	-	...	27	103	207	367	23
PERCENT BELOW POVERTY LEVEL	...	-	...	32.8	25.1	42.0	53.8	48.7
WITH SOCIAL SECURITY BENEFITS	...	-	...	8	30	17	34	2
WITH OTHER BENEFITS	...	-	...	5	1	9	20	-
HOUSEHOLDER WORKED IN 1979	...	-	...	13	43	143	313	18
WITH RELATED CHILDREN UNDER 18 YEARS	...	-	...	21	65	180	482	19
WITH RELATED CHILDREN 6 TO 17 YEARS	...	-	...	17	57	146	405	17
MARRIED-COUPLE FAMILIES	...	-	...	12	71	88	298	14
WITH RELATED CHILDREN 6 TO 17 YEARS	...	-	...	6	39	63	210	12
FEMALE HOUSEHOLDER, NO HUSBAND PRESENT	...	-	...	13	27	94	217	6
WITH RELATED CHILDREN 6 TO 17 YEARS	...	-	...	11	18	65	167	3
HOUSEHOLDER 65 YEARS AND OVER	...	-	...	3	25	20	74	3
UNRELATED INDIVIDUALS FOR WHOM POVERTY STATUS IS DETERMINED	...	-	...	22	83	121	182	9
PERCENT BELOW POVERTY LEVEL	...	-	...	55.8	60.4	66.9	74.2	47.6
65 YEARS AND OVER	...	-	...	-	44	13	45	3
PERSONS FOR WHOM POVERTY STATUS IS DETERMINED	...	-	...	129	487	1 153	3 170	117
PERCENT BELOW POVERTY LEVEL	...	-	...	32.0	28.1	44.8	55.1	51.3
RELATED CHILDREN UNDER 18 YEARS	...	-	...	60	176	537	1 519	50
60 YEARS AND OVER	...	-	...	6	107	84	223	12
65 YEARS AND OVER	...	-	...	4	65	47	166	10
INCOME IN 1979 BELOW SPECIFIED POVERTY LEVELS								
AMERICAN INDIAN, ESKIMO, OR ALEUT HOUSEHOLDER OR SPOUSE								
PERCENT OF HOUSEHOLDS:								
BELOW POVERTY LEVEL	...	-	...	32.0	32.7	44.2	55.8	45.9
BELOW 75 PERCENT OF POVERTY LEVEL	...	-	...	20.9	25.3	33.3	45.7	34.9
BELOW 125 PERCENT OF POVERTY LEVEL	...	-	...	43.6	43.5	57.0	63.7	58.9
BELOW 150 PERCENT OF POVERTY LEVEL	...	-	...	51.6	50.3	62.7	71.7	61.7
BELOW 200 PERCENT OF POVERTY LEVEL	...	-	...	73.5	66.5	79.6	81.9	67.3
PERCENT OF FAMILIES:								
BELOW POVERTY LEVEL	...	-	...	32.8	25.1	41.0	53.6	46.5
BELOW 75 PERCENT OF POVERTY LEVEL	...	-	...	19.1	19.9	29.3	43.1	36.0
BELOW 125 PERCENT OF POVERTY LEVEL	...	-	...	47.0	35.2	53.1	61.9	63.1
BELOW 150 PERCENT OF POVERTY LEVEL	...	-	...	54.9	41.8	60.6	69.5	64.9
BELOW 200 PERCENT OF POVERTY LEVEL	...	-	...	74.7	60.0	77.5	80.6	72.1
PERCENT OF MARRIED-COUPLE FAMILIES:								
BELOW POVERTY LEVEL	...	-	...	23.4	23.4	32.5	44.4	37.9
BELOW 75 PERCENT OF POVERTY LEVEL	...	-	...	9.6	18.4	21.0	33.8	35.4
BELOW 125 PERCENT OF POVERTY LEVEL	...	-	...	43.5	32.3	45.3	54.0	61.0
BELOW 150 PERCENT OF POVERTY LEVEL	...	-	...	47.9	40.1	51.4	62.0	61.0
BELOW 200 PERCENT OF POVERTY LEVEL	...	-	...	70.7	56.0	71.9	75.0	66.0

TABLE 29. POVERTY CHARACTERISTICS IN 1979 FOR AMERICAN INDIANS, ESKIMOS, AND ALEUTS FOR IDENTIFIED RESERVATIONS: 1980 - CON.

(INCLUDES AMERICAN INDIANS, ESKIMOS, AND ALEUTS IN HOUSEHOLDS WITH ONE OR MORE AMERICAN INDIAN, ESKIMO, OR ALEUT PERSONS. EXCLUDES UNRELATED INDIVIDUALS UNDER 15 YEARS. DATA ARE ESTIMATES BASED ON A SAMPLE; SEE INTRODUCTION. FOR MEANING OF SYMBOLS, SEE INTRODUCTION. FOR DEFINITION OF TERMS, SEE APPENDIXES A AND B)

IDENTIFIED RESERVATIONS	SAC AND FOX, KANS.-NEBR.			ST. CROIX, WIS.	ST. REGIS MOHAWK, N.Y.	SALT RIVER, ARIZ.	SAN CARLOS, ARIZ.	SANDIA PUEBLO, N.MEX.
	TOTAL	KANSAS	NEBRASKA					
AMERICAN INDIAN, ESKIMO, OR ALEUT HOUSEHOLDER								
PERCENT OF HOUSEHOLDS:								
BELOW POVERTY LEVEL	...	-	...	32.0	32.7	45.2	56.0	47.6
BELOW 75 PERCENT OF POVERTY LEVEL	...	-	...	20.9	25.3	34.4	45.8	35.7
BELOW 125 PERCENT OF POVERTY LEVEL	...	-	...	43.6	43.5	58.4	64.0	59.6
BELOW 150 PERCENT OF POVERTY LEVEL	...	-	...	51.6	50.3	64.4	71.7	62.6
BELOW 200 PERCENT OF POVERTY LEVEL	...	-	...	73.5	66.5	79.8	81.8	68.7
PERCENT OF FAMILIES:								
BELOW POVERTY LEVEL	...	-	...	32.8	25.1	42.0	53.8	48.7
BELOW 75 PERCENT OF POVERTY LEVEL	...	-	...	19.1	19.9	30.4	43.2	37.0
BELOW 125 PERCENT OF POVERTY LEVEL	...	-	...	47.0	33.2	56.7	62.2	64.5
BELOW 150 PERCENT OF POVERTY LEVEL	...	-	...	54.9	41.8	62.4	69.5	66.4
BELOW 200 PERCENT OF POVERTY LEVEL	...	-	...	74.7	60.0	77.8	80.5	74.5
PERCENT OF MARRIED-COUPLE FAMILIES:								
BELOW POVERTY LEVEL	...	-	...	23.4	23.4	33.9	44.5	39.7
BELOW 75 PERCENT OF POVERTY LEVEL	...	-	...	9.6	18.4	22.5	33.7	36.9
BELOW 125 PERCENT OF POVERTY LEVEL	...	-	...	43.5	32.3	47.6	54.3	62.7
BELOW 150 PERCENT OF POVERTY LEVEL	...	-	...	47.9	40.1	54.1	61.9	62.7
BELOW 200 PERCENT OF POVERTY LEVEL	...	-	...	70.7	56.0	71.9	74.7	68.5
PERCENT OF FEMALE HOUSEHOLDS, NO HUSBAND PRESENT:								
BELOW POVERTY LEVEL	...	-	...	55.3	33.7	53.8	73.0	54.1
BELOW 75 PERCENT OF POVERTY LEVEL	...	-	...	37.4	31.1	41.5	62.0	26.9
BELOW 125 PERCENT OF POVERTY LEVEL	...	-	...	55.3	43.0	67.7	79.9	54.1
BELOW 150 PERCENT OF POVERTY LEVEL	...	-	...	73.1	47.6	73.6	85.8	63.1
BELOW 200 PERCENT OF POVERTY LEVEL	...	-	...	78.4	65.8	85.5	93.9	82.0
PERCENT OF PERSONS:								
BELOW POVERTY LEVEL	...	-	...	32.0	28.1	44.8	55.1	51.3
BELOW 75 PERCENT OF POVERTY LEVEL	...	-	...	18.0	22.8	32.3	43.0	40.3
BELOW 125 PERCENT OF POVERTY LEVEL	...	-	...	52.7	37.2	58.7	63.5	65.2
BELOW 150 PERCENT OF POVERTY LEVEL	...	-	...	60.3	43.6	64.2	71.4	66.5
BELOW 200 PERCENT OF POVERTY LEVEL	...	-	...	80.1	62.5	80.1	82.9	73.3

TABLE 29. POVERTY CHARACTERISTICS IN 1979 FOR AMERICAN INDIANS, ESKIMOS, AND ALEUTS FOR IDENTIFIED RESERVATIONS: 1980 - CON.

(INCLUDES AMERICAN INDIANS, ESKIMOS, AND ALEUTS IN HOUSEHOLDS WITH ONE OR MORE AMERICAN INDIAN, ESKIMO, OR ALEUT PERSONS. EXCLUDES UNRELATED INDIVIDUALS UNDER 15 YEARS. DATA ARE ESTIMATES BASED ON A SAMPLE; SEE INTRODUCTION. FOR MEANING OF SYMBOLS, SEE INTRODUCTION. FOR DEFINITION OF TERMS, SEE APPENDIXES A AND B)

IDENTIFIED RESERVATIONS	SANDY LAKE, MINN.	SAN FELIPE PUEBLO, N.MEX.	SAN ILDEFONSO PUEBLO, N.MEX.	SAN JUAN PUEBLO, N.MEX.	SAN MANUEL, CALIF.	SAN PASQUAL, CALIF.	SANTA ANA PUEBLO, N.MEX.	SANTA CLARA PUEBLO, N.MEX.
INCOME IN 1979 BELOW POVERTY LEVEL								
FAMILIES WITH AMERICAN INDIAN, ESKIMO, OR ALEUT HOUSEHOLDER OR SPOUSE	-	111	55	60	-	9	18	116
PERCENT BELOW POVERTY LEVEL	-	40.4	44.1	30.8	-	23.1	19.9	24.5
WITH SOCIAL SECURITY BENEFITS	-	5	4	11	-	2	2	15
WITH OTHER BENEFITS	-	6	-	3	-	2	1	3
HOUSEHOLDER WORKED IN 1979	-	65	37	34	-	3	10	64
WITH RELATED CHILDREN UNDER 18 YEARS	-	102	38	47	-	7	12	87
WITH RELATED CHILDREN 6 TO 17 YEARS	-	87	27	39	-	6	9	59
MARRIED-COUPLE FAMILIES	-	44	27	32	-	7	9	68
WITH RELATED CHILDREN 6 TO 17 YEARS	-	38	15	21	-	5	5	36
HOUSEHOLDER 65 YEARS AND OVER	-	24	15	12	-	-	7	31
FAMILIES WITH AMERICAN INDIAN, ESKIMO, OR ALEUT HOUSEHOLDER	-	111	55	53	-	4	18	112
PERCENT BELOW POVERTY LEVEL	-	40.6	45.0	31.9	-	14.6	19.9	24.9
WITH SOCIAL SECURITY BENEFITS	-	5	4	11	-	2	2	15
WITH OTHER BENEFITS	-	6	-	3	-	2	1	3
HOUSEHOLDER WORKED IN 1979	-	65	37	31	-	2	10	64
WITH RELATED CHILDREN UNDER 18 YEARS	-	102	38	40	-	4	12	87
WITH RELATED CHILDREN 6 TO 17 YEARS	-	87	27	33	-	4	9	59
MARRIED-COUPLE FAMILIES	-	44	27	25	-	3	9	64
WITH RELATED CHILDREN 6 TO 17 YEARS	-	38	15	14	-	3	5	36
FEMALE HOUSEHOLDER, NO HUSBAND PRESENT	-	49	25	23	-	1	10	38
WITH RELATED CHILDREN 6 TO 17 YEARS	-	36	9	16	-	1	4	23
HOUSEHOLDER 65 YEARS AND OVER	-	24	15	12	-	-	7	31
UNRELATED INDIVIDUALS FOR WHOM POVERTY STATUS IS DETERMINED	-	18	8	19	-	2	6	36
PERCENT BELOW POVERTY LEVEL	-	55.0	46.4	36.9	-	20.1	49.9	47.1
65 YEARS AND OVER	-	-	2	5	-	-	3	10
PERSONS FOR WHOM POVERTY STATUS IS DETERMINED	-	809	218	256	-	35	70	489
PERCENT BELOW POVERTY LEVEL	-	45.3	45.0	30.6	-	28.9	17.3	26.6
RELATED CHILDREN UNDER 18 YEARS	-	444	86	125	-	30	21	191
60 YEARS AND OVER	-	39	27	31	-	1	16	71
65 YEARS AND OVER	-	31	25	23	-	-	13	56
INCOME IN 1979 BELOW SPECIFIED POVERTY LEVELS								
AMERICAN INDIAN, ESKIMO, OR ALEUT HOUSEHOLDER OR SPOUSE								
PERCENT OF HOUSEHOLDS:								
BELOW POVERTY LEVEL	-	40.4	44.5	32.6	-	20.7	21.4	25.7
BELOW 75 PERCENT OF POVERTY LEVEL	-	29.1	27.3	24.6	-	13.6	16.5	17.9
BELOW 125 PERCENT OF POVERTY LEVEL	-	49.6	54.3	45.5	-	36.6	32.0	35.3
BELOW 150 PERCENT OF POVERTY LEVEL	-	58.9	62.2	52.6	-	52.6	45.7	42.5
BELOW 200 PERCENT OF POVERTY LEVEL	-	73.6	68.9	71.3	-	73.0	61.2	58.7
PERCENT OF FAMILIES:								
BELOW POVERTY LEVEL	-	40.4	44.1	30.8	-	23.1	19.9	24.5
BELOW 75 PERCENT OF POVERTY LEVEL	-	29.4	25.1	22.5	-	17.2	14.6	15.9
BELOW 125 PERCENT OF POVERTY LEVEL	-	49.9	55.0	42.6	-	40.2	29.4	34.6
BELOW 150 PERCENT OF POVERTY LEVEL	-	58.8	63.7	50.1	-	54.5	43.9	40.5
BELOW 200 PERCENT OF POVERTY LEVEL	-	73.0	69.0	68.5	-	77.3	60.2	57.2
PERCENT OF MARRIED-COUPLE FAMILIES:								
BELOW POVERTY LEVEL	-	29.6	35.2	23.8	-	30.6	13.5	19.1
BELOW 75 PERCENT OF POVERTY LEVEL	-	19.8	18.7	15.6	-	26.2	7.6	11.9
BELOW 125 PERCENT OF POVERTY LEVEL	-	36.5	44.1	36.0	-	48.1	22.3	31.2
BELOW 150 PERCENT OF POVERTY LEVEL	-	47.0	56.1	42.0	-	56.8	35.4	36.2
BELOW 200 PERCENT OF POVERTY LEVEL	-	62.0	62.4	60.4	-	74.4	53.5	52.8

TABLE 29. POVERTY CHARACTERISTICS IN 1979 FOR AMERICAN INDIANS, ESKIMOS, AND ALEUTS FOR IDENTIFIED RESERVATIONS: 1980 - CON.

(INCLUDES AMERICAN INDIANS, ESKIMOS, AND ALEUTS IN HOUSEHOLDS WITH ONE OR MORE AMERICAN INDIAN, ESKIMO, OR ALEUT PERSONS. EXCLUDES UNRELATED INDIVIDUALS UNDER 15 YEARS. DATA ARE ESTIMATES BASED ON A SAMPLE; SEE INTRODUCTION. FOR MEANING OF SYMBOLS, SEE INTRODUCTION. FOR DEFINITION OF TERMS, SEE APPENDIXES A AND B)

IDENTIFIED RESERVATIONS	SANDY LAKE, MINN.	SAN FELIPE PUEBLO, N.MEX.	SAN ILDEFONSO PUEBLO, N.MEX.	SAN JUAN PUEBLO, N.MEX.	SAN MANUEL, CALIF.	SAN PASQUAL, CALIF.	SANTA ANA PUEBLO, N.MEX.	SANTA CLARA PUEBLO, N.MEX.
AMERICAN INDIAN, ESKIMO, OR ALEUT HOUSEHOLDER								
PERCENT OF HOUSEHOLDS:								
BELOW POVERTY LEVEL	-	40.5	45.3	33.6	-	13.8	21.4	26.1
BELOW 75 PERCENT OF POVERTY LEVEL	-	29.2	27.8	25.4	-	5.4	16.5	17.9
BELOW 125 PERCENT OF POVERTY LEVEL	-	49.8	55.3	46.5	-	30.0	32.0	35.8
BELOW 150 PERCENT OF POVERTY LEVEL	-	59.1	63.4	53.0	-	49.0	45.7	43.4
BELOW 200 PERCENT OF POVERTY LEVEL	-	74.0	70.1	73.3	-	70.6	61.2	60.2
PERCENT OF FAMILIES:								
BELOW POVERTY LEVEL	-	40.6	45.0	31.9	-	14.6	19.9	24.9
BELOW 75 PERCENT OF POVERTY LEVEL	-	29.5	25.6	23.2	-	7.2	14.6	15.8
BELOW 125 PERCENT OF POVERTY LEVEL	-	50.1	56.1	43.4	-	32.4	29.4	35.1
BELOW 150 PERCENT OF POVERTY LEVEL	-	59.1	65.0	50.2	-	50.3	43.9	41.3
BELOW 200 PERCENT OF POVERTY LEVEL	-	73.4	70.4	70.5	-	75.2	60.2	58.8
PERCENT OF MARRIED-COUPLE FAMILIES:								
BELOW POVERTY LEVEL	-	29.9	36.3	23.8	-	18.9	13.5	19.3
BELOW 75 PERCENT OF POVERTY LEVEL	-	20.0	19.3	15.0	-	12.6	7.6	11.6
BELOW 125 PERCENT OF POVERTY LEVEL	-	36.9	45.6	35.6	-	37.9	22.3	31.6
BELOW 150 PERCENT OF POVERTY LEVEL	-	47.4	57.9	40.1	-	50.4	35.4	37.0
BELOW 200 PERCENT OF POVERTY LEVEL	-	62.5	64.4	61.6	-	69.3	53.5	54.7
PERCENT OF FEMALE HOUSEHOLDS, NO HUSBAND PRESENT:								
BELOW POVERTY LEVEL	-	56.3	62.9	47.3	-	14.9	39.4	41.7
BELOW 75 PERCENT OF POVERTY LEVEL	-	42.0	35.2	39.3	-	-	34.9	27.8
BELOW 125 PERCENT OF POVERTY LEVEL	-	67.5	79.9	61.4	-	14.9	43.8	47.2
BELOW 150 PERCENT OF POVERTY LEVEL	-	74.0	83.9	71.8	-	57.0	60.4	55.6
BELOW 200 PERCENT OF POVERTY LEVEL	-	86.5	88.1	95.1	-	71.3	69.3	77.8
PERCENT OF PERSONS:								
BELOW POVERTY LEVEL	-	45.3	45.0	30.6	-	28.9	17.3	26.6
BELOW 75 PERCENT OF POVERTY LEVEL	-	29.5	26.5	22.1	-	19.0	12.5	17.5
BELOW 125 PERCENT OF POVERTY LEVEL	-	55.7	55.4	43.7	-	48.1	25.9	37.1
BELOW 150 PERCENT OF POVERTY LEVEL	-	66.3	64.5	51.5	-	65.6	40.8	43.7
BELOW 200 PERCENT OF POVERTY LEVEL	-	79.9	71.0	72.8	-	81.4	59.4	65.4

TABLE 29. POVERTY CHARACTERISTICS IN 1979 FOR AMERICAN INDIANS, ESKIMOS, AND ALEUTS FOR IDENTIFIED RESERVATIONS: 1980 - CON.

(INCLUDES AMERICAN INDIANS, ESKIMOS, AND ALEUTS IN HOUSEHOLDS WITH ONE OR MORE AMERICAN INDIAN, ESKIMO, OR ALEUT PERSONS. EXCLUDES UNRELATED INDIVIDUALS UNDER 15 YEARS. DATA ARE ESTIMATES BASED ON A SAMPLE; SEE INTRODUCTION. FOR MEANING OF SYMBOLS, SEE INTRODUCTION. FOR DEFINITION OF TERMS, SEE APPENDIXES A AND B)

IDENTIFIED RESERVATIONS	SANTA ROSA RANCHERIA, CALIF.	SANTA ROSA, CALIF.	SANTA YNEZ, CALIF.	SANTA YSABEL, CALIF.	SANTEE, NEBR.	SANTO DOMINGO PUEBLO, N.MEX.	SAN XAVIER, ARIZ.	SAUK-SUIATTLE, WASH.
INCOME IN 1977 BELOW POVERTY LEVEL								
FAMILIES WITH AMERICAN INDIAN, ESKIMO, OR ALEUT HOUSEHOLDER OR SPOUSE	16	...	11	16	27	218	68	-
PERCENT BELOW POVERTY LEVEL	69.0	...	34.6	41.4	30.7	67.0	43.1	-
WITH SOCIAL SECURITY BENEFITS	-	...	1	4	4	10	1	-
WITH OTHER BENEFITS	-	...	-	2	1	3	4	-
HOUSEHOLDER WORKED IN 1979	8	...	9	9	20	164	39	-
WITH RELATED CHILDREN UNDER 18 YEARS	16	...	9	11	24	191	51	-
WITH RELATED CHILDREN 6 TO 17 YEARS	11	...	6	8	21	172	44	-
MARRIED-COUPLE FAMILIES	5	...	4	7	9	136	24	-
WITH RELATED CHILDREN 6 TO 17 YEARS	1	...	1	3	7	113	18	-
HOUSEHOLDER 65 YEARS AND OVER	1	...	2	2	5	49	15	-
FAMILIES WITH AMERICAN INDIAN, ESKIMO, OR ALEUT HOUSEHOLDER	14	...	11	16	26	218	66	-
PERCENT BELOW POVERTY LEVEL	73.6	...	37.5	41.4	30.9	67.0	42.7	-
WITH SOCIAL SECURITY BENEFITS	-	...	1	4	4	10	1	-
WITH OTHER BENEFITS	-	...	-	2	1	3	4	-
HOUSEHOLDER WORKED IN 1979	7	...	9	9	20	164	37	-
WITH RELATED CHILDREN UNDER 18 YEARS	14	...	9	11	23	191	49	-
WITH RELATED CHILDREN 6 TO 17 YEARS	11	...	6	8	20	172	41	-
MARRIED-COUPLE FAMILIES	3	...	4	7	8	136	22	-
WITH RELATED CHILDREN 6 TO 17 YEARS	1	...	1	3	6	113	16	-
FEMALE HOUSEHOLDER, NO HUSBAND PRESENT	8	...	4	4	16	62	32	-
WITH RELATED CHILDREN 6 TO 17 YEARS	8	...	2	3	13	51	23	-
HOUSEHOLDER 65 YEARS AND OVER	1	...	2	2	4	49	15	-
UNRELATED INDIVIDUALS FOR WHOM POVERTY STATUS IS DETERMINED	4	...	1	14	19	11	37	-
PERCENT BELOW POVERTY LEVEL	61.0	...	20.0	46.5	66.9	31.6	67.9	-
65 YEARS AND OVER	2	...	-	2	9	7	9	-
PERSONS FOR WHOM POVERTY STATUS IS DETERMINED	85	...	34	70	140	1 410	379	-
PERCENT BELOW POVERTY LEVEL	69.8	...	28.6	39.0	35.0	65.9	44.7	-
RELATED CHILDREN UNDER 18 YEARS	48	...	16	20	79	692	168	-
60 YEARS AND OVER	3	...	2	8	15	101	37	-
65 YEARS AND OVER	3	...	2	7	14	76	31	-
INCOME IN 1979 BELOW SPECIFIED POVERTY LEVELS								
AMERICAN INDIAN, ESKIMO, OR ALEUT HOUSEHOLDER OR SPOUSE								
PERCENT OF HOUSEHOLDS:								
BELOW POVERTY LEVEL	67.0	...	33.3	42.0	35.7	66.4	46.0	-
BELOW 75 PERCENT OF POVERTY LEVEL	45.0	...	16.6	27.2	24.8	49.7	33.5	-
BELOW 125 PERCENT OF POVERTY LEVEL	76.5	...	43.3	53.8	47.6	77.3	54.0	-
BELOW 150 PERCENT OF POVERTY LEVEL	89.9	...	53.4	67.1	56.5	85.1	61.0	-
BELOW 200 PERCENT OF POVERTY LEVEL	100.0	...	70.0	81.4	76.3	95.0	74.0	-
PERCENT OF FAMILIES:								
BELOW POVERTY LEVEL	69.0	...	34.6	41.4	30.7	67.0	43.1	-
BELOW 75 PERCENT OF POVERTY LEVEL	51.1	...	15.4	23.2	21.2	49.8	28.7	-
BELOW 125 PERCENT OF POVERTY LEVEL	73.3	...	42.3	52.2	42.5	78.1	52.3	-
BELOW 150 PERCENT OF POVERTY LEVEL	88.5	...	50.1	61.7	51.9	85.8	60.4	-
BELOW 200 PERCENT OF POVERTY LEVEL	100.0	...	69.3	76.4	73.1	95.3	73.3	-
PERCENT OF MARRIED-COUPLE FAMILIES:								
BELOW POVERTY LEVEL	44.0	...	17.6	28.1	19.6	66.4	33.7	-
BELOW 75 PERCENT OF POVERTY LEVEL	16.6	...	-	18.3	8.6	46.0	18.8	-
BELOW 125 PERCENT OF POVERTY LEVEL	44.0	...	29.5	45.7	28.3	79.7	45.3	-
BELOW 150 PERCENT OF POVERTY LEVEL	75.8	...	41.3	55.6	39.2	86.6	51.4	-
BELOW 200 PERCENT OF POVERTY LEVEL	100.0	...	64.8	69.7	63.2	96.7	68.1	-

TABLE 29. POVERTY CHARACTERISTICS IN 1979 FOR AMERICAN INDIANS, ESKIMOS, AND ALEUTS FOR IDENTIFIED RESERVATIONS: 1980 - CON.

(INCLUDES AMERICAN INDIANS, ESKIMOS, AND ALEUTS IN HOUSEHOLDS WITH ONE OR MORE AMERICAN INDIAN, ESKIMO, OR ALEUT PERSONS. EXCLUDES UNRELATED INDIVIDUALS UNDER 15 YEARS. DATA ARE ESTIMATES BASED ON A SAMPLE; SEE INTRODUCTION. FOR MEANING OF SYMBOLS, SEE INTRODUCTION. FOR DEFINITION OF TERMS, SEE APPENDIXES A AND B)

IDENTIFIED RESERVATIONS	SANTA ROSA RANCHERIA, CALIF.	SANTA ROSA, CALIF.	SANTA YNEZ, CALIF.	SANTA YSABEL, CALIF.	SANTEE, NEBR.	SANTO DOMINGO PUEBLO, N.MEX.	SAN XAVIER, ARIZ.	SAUK-SUIATTLE, WASH.
AMERICAN INDIAN, ESKIMO, OR ALEUT HOUSEHOLDER								
PERCENT OF HOUSEHOLDS:								
BELOW POVERTY LEVEL	70.6	...	35.7	42.0	36.2	66.4	45.7	-
BELOW 75 PERCENT OF POVERTY LEVEL	51.9	...	17.9	27.2	25.8	49.7	33.6	-
BELOW 125 PERCENT OF POVERTY LEVEL	81.7	...	42.9	53.8	47.5	77.3	53.9	-
BELOW 150 PERCENT OF POVERTY LEVEL	92.7	...	50.0	67.1	56.7	85.1	61.0	-
BELOW 200 PERCENT OF POVERTY LEVEL	100.0	...	67.9	81.4	77.4	93.0	74.3	-
PERCENT OF FAMILIES:								
BELOW POVERTY LEVEL	73.6	...	37.5	41.4	30.9	67.0	42.7	-
BELOW 75 PERCENT OF POVERTY LEVEL	60.3	...	16.7	23.2	22.2	49.8	28.6	-
BELOW 125 PERCENT OF POVERTY LEVEL	78.7	...	41.7	52.2	42.1	78.1	52.1	-
BELOW 150 PERCENT OF POVERTY LEVEL	91.5	...	45.8	61.7	51.9	85.8	60.4	-
BELOW 200 PERCENT OF POVERTY LEVEL	100.0	...	66.7	76.4	74.2	95.3	73.6	-
PERCENT OF MARRIED-COUPLE FAMILIES:								
BELOW POVERTY LEVEL	44.4	...	20.0	28.1	19.1	66.4	32.3	-
BELOW 75 PERCENT OF POVERTY LEVEL	24.3	...	-	18.3	9.4	46.0	18.2	-
BELOW 125 PERCENT OF POVERTY LEVEL	44.4	...	26.7	45.7	26.3	79.7	44.5	-
BELOW 150 PERCENT OF POVERTY LEVEL	77.9	...	33.3	55.6	38.2	86.6	50.9	-
BELOW 200 PERCENT OF POVERTY LEVEL	100.0	...	60.0	69.7	64.4	96.7	68.6	-
PERCENT OF FEMALE HOUSEHOLDS, NO HUSBAND PRESENT:								
BELOW POVERTY LEVEL	100.0	...	60.0	53.2	48.5	74.0	51.5	-
BELOW 75 PERCENT OF POVERTY LEVEL	85.8	...	40.0	36.6	38.8	63.3	38.9	-
BELOW 125 PERCENT OF POVERTY LEVEL	100.0	...	60.0	53.2	64.7	82.2	61.4	-
BELOW 150 PERCENT OF POVERTY LEVEL	100.0	...	60.0	72.3	74.3	91.4	67.5	-
BELOW 200 PERCENT OF POVERTY LEVEL	100.0	...	80.0	86.3	90.3	96.6	75.8	-
PERCENT OF PERSONS:								
BELOW POVERTY LEVEL	69.8	...	28.6	39.0	35.0	65.9	44.7	-
BELOW 75 PERCENT OF POVERTY LEVEL	46.4	...	13.3	20.6	24.3	46.9	31.2	-
BELOW 125 PERCENT OF POVERTY LEVEL	75.6	...	35.7	52.1	47.5	78.2	53.6	-
BELOW 150 PERCENT OF POVERTY LEVEL	92.5	...	45.9	66.0	56.6	87.1	62.0	-
BELOW 200 PERCENT OF POVERTY LEVEL	100.0	...	70.4	79.4	77.7	95.9	74.7	-

TABLE 29. POVERTY CHARACTERISTICS IN 1979 FOR AMERICAN INDIANS, ESKIMOS, AND ALEUTS FOR IDENTIFIED RESERVATIONS: 1980 - CON.

(INCLUDES AMERICAN INDIANS, ESKIMOS, AND ALEUTS IN HOUSEHOLDS WITH ONE OR MORE AMERICAN INDIAN, ESKIMO, OR ALEUT PERSONS. EXCLUDES UNRELATED INDIVIDUALS UNDER 15 YEARS. DATA ARE ESTIMATES BASED ON A SAMPLE; SEE INTRODUCTION. FOR MEANING OF SYMBOLS, SEE INTRODUCTION. FOR DEFINITION OF TERMS, SEE APPENDIXES A AND B)

IDENTIFIED RESERVATIONS	SAULT STE. MARIE, MICH.	SCHAGHTI-COKE, CONN.	SHAKOPEE COMMUNITY, MINN.	SHEEP RANCH RANCHERIA, CALIF.	SHERWOOD VALLEY RANCHERIA, CALIF.	SHINGLE SPRINGS RANCHERIA, CALIF.	SHINNECOCK, N.Y.	SHOALWATER, WASH.
INCOME IN 1979 BELOW POVERTY LEVEL								
FAMILIES WITH AMERICAN INDIAN, ESKIMO, OR ALEUT HOUSEHOLDER OR SPOUSE	-	...	7	...	...	-	10	2
PERCENT BELOW POVERTY LEVEL	-	...	26.3	...	...	-	18.9	32.3
WITH SOCIAL SECURITY BENEFITS	-	...	-	...	...	-	9	-
WITH OTHER BENEFITS	-	...	-	...	...	-	-	-
HOUSEHOLDER WORKED IN 1979	-	...	2	...	...	-	5	1
WITH RELATED CHILDREN UNDER 18 YEARS	-	...	6	...	...	-	5	1
WITH RELATED CHILDREN 6 TO 17 YEARS	-	...	3	...	...	-	5	1
MARRIED-COUPLE FAMILIES	-	...	5	...	...	-	4	2
WITH RELATED CHILDREN 6 TO 17 YEARS	-	...	3	...	...	-	2	1
HOUSEHOLDER 65 YEARS AND OVER	-	...	-	...	...	-	3	1
FAMILIES WITH AMERICAN INDIAN, ESKIMO, OR ALEUT HOUSEHOLDER	-	...	7	...	...	-	9	2
PERCENT BELOW POVERTY LEVEL	-	...	30.8	...	...	-	18.2	32.3
WITH SOCIAL SECURITY BENEFITS	-	...	-	...	...	-	9	-
WITH OTHER BENEFITS	-	...	-	...	...	-	-	-
HOUSEHOLDER WORKED IN 1979	-	...	2	...	...	-	5	1
WITH RELATED CHILDREN UNDER 18 YEARS	-	...	6	...	...	-	5	1
WITH RELATED CHILDREN 6 TO 17 YEARS	-	...	3	...	...	-	5	1
MARRIED-COUPLE FAMILIES	-	...	5	...	...	-	2	2
WITH RELATED CHILDREN 6 TO 17 YEARS	-	...	3	...	...	-	2	1
FEMALE HOUSEHOLDER, NO HUSBAND PRESENT	-	...	1	...	...	-	7	-
WITH RELATED CHILDREN 6 TO 17 YEARS	-	...	-	...	...	-	3	-
HOUSEHOLDER 65 YEARS AND OVER	-	...	-	...	...	-	2	1
UNRELATED INDIVIDUALS FOR WHOM POVERTY STATUS IS DETERMINED	-	...	1	...	...	-	11	...
PERCENT BELOW POVERTY LEVEL	-	...	47.3	...	...	-	32.7	...
65 YEARS AND OVER	-	...	-	...	...		11	...
PERSONS FOR WHOM POVERTY STATUS IS DETERMINED	-	...	22	...	...	-	45	...
PERCENT BELOW POVERTY LEVEL	-	...	29.0	...	...	-	23.3	...
RELATED CHILDREN UNDER 18 YEARS	-	...	13	...	...	-	12	...
60 YEARS AND OVER	-	...	1	...	...	-	17	...
65 YEARS AND OVER	-	...	-	...	...	-	15	...
INCOME IN 1979 BELOW SPECIFIED POVERTY LEVELS								
AMERICAN INDIAN, ESKIMO, OR ALEUT HOUSEHOLDER OR SPOUSE								
PERCENT OF HOUSEHOLDS:								
BELOW POVERTY LEVEL	-	...	27.8	...	...	-	27.9	43.1
BELOW 75 PERCENT OF POVERTY LEVEL	-	...	15.6	...	...	-	18.7	22.2
BELOW 125 PERCENT OF POVERTY LEVEL	-	...	27.8	...	...	-	42.1	43.1
BELOW 150 PERCENT OF POVERTY LEVEL	-	...	31.8	...	...	-	52.1	66.0
BELOW 200 PERCENT OF POVERTY LEVEL	-	...	40.0	...	...	-	63.7	88.9
PERCENT OF FAMILIES:								
BELOW POVERTY LEVEL	-	...	26.3	...	...	-	18.9	32.3
BELOW 75 PERCENT OF POVERTY LEVEL	-	...	16.9	...	...	-	9.5	-
BELOW 125 PERCENT OF POVERTY LEVEL	-	...	26.3	...	...	-	28.7	32.3
BELOW 150 PERCENT OF POVERTY LEVEL	-	...	30.5	...	...	-	34.8	47.6
BELOW 200 PERCENT OF POVERTY LEVEL	-	...	39.5	...	...	-	50.6	82.9
PERCENT OF MARRIED-COUPLE FAMILIES:								
BELOW POVERTY LEVEL	-	...	27.9	...	...	-	10.0	67.9
BELOW 75 PERCENT OF POVERTY LEVEL	-	...	21.8	...	...	-	4.3	-
BELOW 125 PERCENT OF POVERTY LEVEL	-	...	27.9	...	...	-	19.8	67.9
BELOW 150 PERCENT OF POVERTY LEVEL	-	...	33.4	...	...	-	24.1	67.9
BELOW 200 PERCENT OF POVERTY LEVEL	-	...	38.8	...	...	-	38.6	100.0

TABLE 29. POVERTY CHARACTERISTICS IN 1979 FOR AMERICAN INDIANS, ESKIMOS, AND ALEUTS FOR IDENTIFIED RESERVATIONS: 1980 - CON.

(INCLUDES AMERICAN INDIANS, ESKIMOS, AND ALEUTS IN HOUSEHOLDS WITH ONE OR MORE AMERICAN INDIAN, ESKIMO, OR ALEUT PERSONS. EXCLUDES UNRELATED INDIVIDUALS UNDER 15 YEARS. DATA ARE ESTIMATES BASED ON A SAMPLE; SEE INTRODUCTION. FOR MEANING OF SYMBOLS, SEE INTRODUCTION. FOR DEFINITION OF TERMS, SEE APPENDIXES A AND B)

IDENTIFIED RESERVATIONS	SAULT STE. MARIE, MICH.	SCHAGHTI-COKE, CONN.	SHAKOPEE COMMUNITY, MINN.	SHEEP RANCH RANCHERIA, CALIF.	SHERWOOD VALLEY RANCHERIA, CALIF.	SHINGLE SPRINGS RANCHERIA, CALIF.	SHINNECOCK, N.Y.	SHOALWATER, WASH.
AMERICAN INDIAN, ESKIMO, OR ALEUT HOUSEHOLDER								
PERCENT OF HOUSEHOLDS:								
BELOW POVERTY LEVEL	-	...	32.2	...	...	-	28.2	43.1
BELOW 75 PERCENT OF POVERTY LEVEL	-	...	18.1	...	...	-	18.1	22.2
BELOW 125 PERCENT OF POVERTY LEVEL	-	...	32.2	...	...	-	43.7	43.1
BELOW 150 PERCENT OF POVERTY LEVEL	-	...	36.8	...	...	-	52.3	66.0
BELOW 200 PERCENT OF POVERTY LEVEL	-	...	46.3	...	...	-	65.0	88.9
PERCENT OF FAMILIES:								
BELOW POVERTY LEVEL	-	...	30.8	...	...	-	18.2	32.3
BELOW 75 PERCENT OF POVERTY LEVEL	-	...	19.8	...	...	-	7.5	-
BELOW 125 PERCENT OF POVERTY LEVEL	-	...	30.8	...	...	-	29.2	32.3
BELOW 150 PERCENT OF POVERTY LEVEL	-	...	35.8	...	...	-	32.8	47.6
BELOW 200 PERCENT OF POVERTY LEVEL	-	...	46.3	...	...	-	50.7	82.9
PERCENT OF MARRIED-COUPLE FAMILIES:								
BELOW POVERTY LEVEL	-	...	34.4	...	...	-	6.9	67.9
BELOW 75 PERCENT OF POVERTY LEVEL	-	...	27.0	...	...	-	-	-
BELOW 125 PERCENT OF POVERTY LEVEL	-	...	34.4	...	...	-	18.7	67.9
BELOW 150 PERCENT OF POVERTY LEVEL	-	...	41.2	...	...	-	18.7	67.9
BELOW 200 PERCENT OF POVERTY LEVEL	-	...	47.9	...	...	-	36.2	100.0
PERCENT OF FEMALE HOUSEHOLDS, NO HUSBAND PRESENT:								
BELOW POVERTY LEVEL	-	...	25.7	...	...	-	43.6	-
BELOW 75 PERCENT OF POVERTY LEVEL	-	...	-	...	...	-	23.6	-
BELOW 125 PERCENT OF POVERTY LEVEL	-	...	25.7	...	...	-	55.0	-
BELOW 150 PERCENT OF POVERTY LEVEL	-	...	25.7	...	...	-	66.4	100.0
BELOW 200 PERCENT OF POVERTY LEVEL	-	...	51.4	...	...	-	87.7	100.0
PERCENT OF PERSONS:								
BELOW POVERTY LEVEL	-	...	29.0	...	...	-	23.3	...
BELOW 75 PERCENT OF POVERTY LEVEL	-	...	20.5	...	...	-	11.5	...
BELOW 125 PERCENT OF POVERTY LEVEL	-	...	29.0	...	...	-	32.6	...
BELOW 150 PERCENT OF POVERTY LEVEL	-	...	33.1	...	...	-	39.5	...
BELOW 200 PERCENT OF POVERTY LEVEL	-	...	40.1	...	...	-	55.2	...

TABLE 29. POVERTY CHARACTERISTICS IN 1979 FOR AMERICAN INDIANS, ESKIMOS, AND ALEUTS FOR IDENTIFIED RESERVATIONS: 1980 - CON.

(INCLUDES AMERICAN INDIANS, ESKIMOS, AND ALEUTS IN HOUSEHOLDS WITH ONE OR MORE AMERICAN INDIAN, ESKIMO, OR ALEUT PERSONS. EXCLUDES UNRELATED INDIVIDUALS UNDER 15 YEARS. DATA ARE ESTIMATES BASED ON A SAMPLE; SEE INTRODUCTION. FOR MEANING OF SYMBOLS, SEE INTRODUCTION. FOR DEFINITION OF TERMS, SEE APPENDIXES A AND B)

IDENTIFIED RESERVATIONS	SISSETON, N.DAK.-S.DAK.			SKOKOMISH, WASH.	SKULL VALLEY, UTAH	SOBOBA, CALIF.	SOKAOGON CHIPPEWA COMMUNITY, WIS.	SOUTHERN PAIUTE, UTAH
	TOTAL	NORTH DAKOTA	SOUTH DAKOTA					
INCOME IN 1979 BELOW POVERTY LEVEL								
FAMILIES WITH AMERICAN INDIAN, ESKIMO, OR ALEUT HOUSEHOLDER OR SPOUSE	284	-	284	30	-	30	4	16
PERCENT BELOW POVERTY LEVEL	52.4	-	52.4	42.0	-	54.4	18.1	48.3
WITH SOCIAL SECURITY BENEFITS	22	-	22	-	-	4	-	3
WITH OTHER BENEFITS	12	-	12	1	-	-	1	2
HOUSEHOLDER WORKED IN 1979	166	-	166	10	-	17	4	11
WITH RELATED CHILDREN UNDER 18 YEARS	252	-	252	24	-	25	4	16
WITH RELATED CHILDREN 6 TO 17 YEARS	193	-	193	20	-	19	2	14
MARRIED-COUPLE FAMILIES	121	-	121	19	-	14	1	8
WITH RELATED CHILDREN 6 TO 17 YEARS	77	-	77	10	-	10	-	8
HOUSEHOLDER 65 YEARS AND OVER	50	-	50	5	-	2	-	-
FAMILIES WITH AMERICAN INDIAN, ESKIMO, OR ALEUT HOUSEHOLDER	268	-	268	28	-	28	4	16
PERCENT BELOW POVERTY LEVEL	53.0	-	53.0	45.8	-	54.7	19.0	48.3
WITH SOCIAL SECURITY BENEFITS	20	-	20	-	-	4	-	3
WITH OTHER BENEFITS	12	-	12	1	-	-	1	2
HOUSEHOLDER WORKED IN 1979	154	-	154	10	-	15	4	11
WITH RELATED CHILDREN UNDER 18 YEARS	239	-	239	24	-	24	4	16
WITH RELATED CHILDREN 6 TO 17 YEARS	183	-	183	20	-	18	2	14
MARRIED-COUPLE FAMILIES	104	-	104	17	-	12	1	8
WITH RELATED CHILDREN 6 TO 17 YEARS	68	-	68	10	-	9	-	8
FEMALE HOUSEHOLDER, NO HUSBAND PRESENT	129	-	129	7	-	12	2	9
WITH RELATED CHILDREN 6 TO 17 YEARS	96	-	96	6	-	6	2	6
HOUSEHOLDER 65 YEARS AND OVER	47	-	47	4	-	2	-	-
UNRELATED INDIVIDUALS FOR WHOM POVERTY STATUS IS DETERMINED	109	-	109	12	-	16	8	3
PERCENT BELOW POVERTY LEVEL	63.1	-	63.1	62.1	-	67.8	47.1	30.4
65 YEARS AND OVER	25	-	25	3	-	2	1	1
PERSONS FOR WHOM POVERTY STATUS IS DETERMINED	1 388	-	1 388	129	-	136	20	91
PERCENT BELOW POVERTY LEVEL	54.2	-	54.2	42.6	-	59.2	21.3	49.7
RELATED CHILDREN UNDER 18 YEARS	729	-	729	58	-	65	6	47
60 YEARS AND OVER	130	-	130	9	-	11	3	4
65 YEARS AND OVER	89	-	89	7	-	8	1	3
INCOME IN 1979 BELOW SPECIFIED POVERTY LEVELS								
AMERICAN INDIAN, ESKIMO, OR ALEUT HOUSEHOLDER OR SPOUSE								
PERCENT OF HOUSEHOLDS:								
BELOW POVERTY LEVEL	53.5	-	53.5	41.5	-	56.4	20.0	50.7
BELOW 75 PERCENT OF POVERTY LEVEL	42.8	-	42.8	32.0	-	40.8	16.7	36.9
BELOW 125 PERCENT OF POVERTY LEVEL	66.0	-	66.0	52.6	-	73.1	40.0	68.1
BELOW 150 PERCENT OF POVERTY LEVEL	74.3	-	74.3	63.8	-	81.8	56.7	75.7
BELOW 200 PERCENT OF POVERTY LEVEL	84.5	-	84.5	71.1	-	87.3	76.7	96.1
PERCENT OF FAMILIES:								
BELOW POVERTY LEVEL	52.4	-	52.4	42.0	-	54.4	18.1	48.3
BELOW 75 PERCENT OF POVERTY LEVEL	41.0	-	41.0	33.0	-	41.1	13.6	32.7
BELOW 125 PERCENT OF POVERTY LEVEL	65.7	-	65.7	52.9	-	67.0	36.4	67.9
BELOW 150 PERCENT OF POVERTY LEVEL	73.7	-	73.7	63.9	-	78.3	50.0	76.4
BELOW 200 PERCENT OF POVERTY LEVEL	84.6	-	84.6	70.4	-	85.4	77.3	95.6
PERCENT OF MARRIED-COUPLE FAMILIES:								
BELOW POVERTY LEVEL	44.5	-	44.5	34.8	-	42.7	8.4	41.0
BELOW 75 PERCENT OF POVERTY LEVEL	32.8	-	32.8	32.5	-	31.5	8.4	20.1
BELOW 125 PERCENT OF POVERTY LEVEL	56.0	-	56.0	47.1	-	59.7	16.8	68.3
BELOW 150 PERCENT OF POVERTY LEVEL	66.1	-	66.1	58.6	-	68.3	41.8	85.9
BELOW 200 PERCENT OF POVERTY LEVEL	80.3	-	80.3	67.3	-	75.8	66.8	100.0

TABLE 29. POVERTY CHARACTERISTICS IN 1979 FOR AMERICAN INDIANS, ESKIMOS, AND ALEUTS FOR IDENTIFIED RESERVATIONS: 1980 - CON.

(INCLUDES AMERICAN INDIANS, ESKIMOS, AND ALEUTS IN HOUSEHOLDS WITH ONE OR MORE AMERICAN INDIAN, ESKIMO, OR ALEUT PERSONS. EXCLUDES UNRELATED INDIVIDUALS UNDER 15 YEARS. DATA ARE ESTIMATES BASED ON A SAMPLE; SEE INTRODUCTION. FOR MEANING OF SYMBOLS, SEE INTRODUCTION. FOR DEFINITION OF TERMS, SEE APPENDIXES A AND B)

IDENTIFIED RESERVATIONS	SISSETON, N.DAK.-S.DAK.			SKOKOMISH, WASH.	SKULL VALLEY, UTAH	SOBOBA, CALIF.	SOKAOGON CHIPPEWA COMMUNITY, WIS.	SOUTHERN PAIUTE, UTAH
	TOTAL	NORTH DAKOTA	SOUTH DAKOTA					
AMERICAN INDIAN, ESKIMO, OR ALEUT HOUSEHOLDER								
PERCENT OF HOUSEHOLDS:								
BELOW POVERTY LEVEL	54.1	-	54.1	44.7	-	56.7	20.7	50.7
BELOW 75 PERCENT OF POVERTY LEVEL	42.7	-	42.7	33.9	-	40.1	17.3	36.9
BELOW 125 PERCENT OF POVERTY LEVEL	66.4	-	66.4	54.9	-	74.5	41.3	68.1
BELOW 150 PERCENT OF POVERTY LEVEL	75.0	-	75.0	65.5	-	82.4	58.6	75.7
BELOW 200 PERCENT OF POVERTY LEVEL	84.6	-	84.6	73.8	-	88.2	77.3	96.1
PERCENT OF FAMILIES:								
BELOW POVERTY LEVEL	53.0	-	53.0	45.8	-	54.7	19.0	48.3
BELOW 75 PERCENT OF POVERTY LEVEL	40.8	-	40.8	35.3	-	40.2	14.3	32.7
BELOW 125 PERCENT OF POVERTY LEVEL	66.2	-	66.2	55.6	-	68.3	38.1	67.9
BELOW 150 PERCENT OF POVERTY LEVEL	74.5	-	74.5	66.0	-	78.8	52.4	76.4
BELOW 200 PERCENT OF POVERTY LEVEL	84.8	-	84.8	73.5	-	86.5	80.9	95.6
PERCENT OF MARRIED-COUPLE FAMILIES:								
BELOW POVERTY LEVEL	44.6	-	44.6	38.4	-	41.4	9.1	41.0
BELOW 75 PERCENT OF POVERTY LEVEL	31.0	-	31.0	33.7	-	28.6	9.1	20.1
BELOW 125 PERCENT OF POVERTY LEVEL	55.6	-	55.6	49.7	-	60.9	18.3	68.3
BELOW 150 PERCENT OF POVERTY LEVEL	66.6	-	66.6	60.5	-	67.7	45.5	83.9
BELOW 200 PERCENT OF POVERTY LEVEL	79.9	-	79.9	70.9	-	76.3	72.8	100.0
PERCENT OF FEMALE HOUSEHOLDS, NO HUSBAND PRESENT:								
BELOW POVERTY LEVEL	66.1	-	66.1	87.1	-	70.4	33.1	65.3
BELOW 75 PERCENT OF POVERTY LEVEL	52.4	-	52.4	40.3	-	62.3	16.5	54.9
BELOW 125 PERCENT OF POVERTY LEVEL	78.9	-	78.9	100.0	-	78.2	49.9	77.1
BELOW 150 PERCENT OF POVERTY LEVEL	83.5	-	83.5	100.0	-	91.4	49.9	77.1
BELOW 200 PERCENT OF POVERTY LEVEL	90.3	-	90.3	100.0	-	100.0	83.2	88.9
PERCENT OF PERSONS:								
BELOW POVERTY LEVEL	54.2	-	54.2	42.6	-	59.2	21.3	49.7
BELOW 75 PERCENT OF POVERTY LEVEL	42.3	-	42.3	32.4	-	43.2	14.9	29.9
BELOW 125 PERCENT OF POVERTY LEVEL	67.9	-	67.9	58.0	-	72.3	44.7	68.3
BELOW 150 PERCENT OF POVERTY LEVEL	76.0	-	76.0	68.5	-	82.0	63.8	76.8
BELOW 200 PERCENT OF POVERTY LEVEL	85.7	-	85.7	74.8	-	87.5	87.2	97.7

TABLE 29. POVERTY CHARACTERISTICS IN 1979 FOR AMERICAN INDIANS, ESKIMOS, AND ALEUTS FOR IDENTIFIED RESERVATIONS: 1980 - CON.

(INCLUDES AMERICAN INDIANS, ESKIMOS, AND ALEUTS IN HOUSEHOLDS WITH ONE OR MORE AMERICAN INDIAN, ESKIMO, OR ALEUT PERSONS. EXCLUDES UNRELATED INDIVIDUALS UNDER 15 YEARS. DATA ARE ESTIMATES BASED ON A SAMPLE; SEE INTRODUCTION. FOR MEANING OF SYMBOLS, SEE INTRODUCTION. FOR DEFINITION OF TERMS, SEE APPENDIXES A AND B)

IDENTIFIED RESERVATIONS	SOUTHERN UTE, COLO.	SPOKANE, WASH.	SQUAXIN ISLAND, WASH.	STANDING ROCK, N.DAK.-S.DAK.			STEWART'S POINT RANCHERIA, CALIF.	STOCK-BRIDGE, WIS.
				TOTAL	NORTH DAKOTA	SOUTH DAKOTA		
INCOME IN 1979 BELOW POVERTY LEVEL								
FAMILIES WITH AMERICAN INDIAN, ESKIMO, OR ALEUT HOUSEHOLDER OR SPOUSE	57	27	...	474	197	277	2	42
PERCENT BELOW POVERTY LEVEL	27.8	10.3	...	51.3	44.3	57.7	15.4	26.6
WITH SOCIAL SECURITY BENEFITS	3	12	...	17	12	5	2	12
WITH OTHER BENEFITS	6	2	...	22	10	13	-	12
HOUSEHOLDER WORKED IN 1979	37	11	...	248	112	135	-	22
WITH RELATED CHILDREN UNDER 18 YEARS	50	18	...	407	171	237	1	34
WITH RELATED CHILDREN 6 TO 17 YEARS	37	17	...	309	140	169	-	17
MARRIED-COUPLE FAMILIES	19	11	...	224	87	137	2	24
WITH RELATED CHILDREN 6 TO 17 YEARS	13	5	...	140	52	88	-	11
HOUSEHOLDER 65 YEARS AND OVER	10	8	...	77	24	53	-	6
FAMILIES WITH AMERICAN INDIAN, ESKIMO, OR ALEUT HOUSEHOLDER	53	25	...	430	183	267	1	34
PERCENT BELOW POVERTY LEVEL	29.0	10.4	...	52.3	44.6	59.7	8.3	26.7
WITH SOCIAL SECURITY BENEFITS	3	12	...	17	12	5	2	9
WITH OTHER BENEFITS	6	2	...	22	10	13	-	9
HOUSEHOLDER WORKED IN 1979	33	9	...	228	104	125	-	19
WITH RELATED CHILDREN UNDER 18 YEARS	46	16	...	386	160	226	1	29
WITH RELATED CHILDREN 6 TO 17 YEARS	35	15	...	296	132	164	-	12
MARRIED-COUPLE FAMILIES	15	9	...	200	73	127	1	19
WITH RELATED CHILDREN 6 TO 17 YEARS	11	3	...	127	44	83	-	7
FEMALE HOUSEHOLDER, NO HUSBAND PRESENT	30	13	...	216	95	121	-	13
WITH RELATED CHILDREN 6 TO 17 YEARS	23	10	...	157	76	81	-	5
HOUSEHOLDER 65 YEARS AND OVER	10	8	...	71	22	49	-	6
UNRELATED INDIVIDUALS FOR WHOM POVERTY STATUS IS DETERMINED	35	48	-	170	91	79	1	27
PERCENT BELOW POVERTY LEVEL	53.4	43.2	-	60.3	57.8	63.5	20.0	46.3
65 YEARS AND OVER	10	15	-	32	13	19	1	7
PERSONS FOR WHOM POVERTY STATUS IS DETERMINED	279	136	21	2 488	1 036	1 452	6	158
PERCENT BELOW POVERTY LEVEL	32.1	13.1	65.6	55.0	47.0	62.5	8.3	27.1
RELATED CHILDREN UNDER 18 YEARS	139	49	9	1 261	558	703	2	91
60 YEARS AND OVER	30	36	-	197	72	125	1	14
65 YEARS AND OVER	26	28	-	130	44	87	1	12
INCOME IN 1979 BELOW SPECIFIED POVERTY LEVELS								
AMERICAN INDIAN, ESKIMO, OR ALEUT HOUSEHOLDER OR SPOUSE								
PERCENT OF HOUSEHOLDS:								
BELOW POVERTY LEVEL	32.4	15.7	...	51.3	45.2	57.1	18.7	29.1
BELOW 75 PERCENT OF POVERTY LEVEL	25.0	11.8	...	40.5	35.8	44.9	12.5	10.2
BELOW 125 PERCENT OF POVERTY LEVEL	43.1	21.8	...	61.3	55.1	67.2	31.2	36.4
BELOW 150 PERCENT OF POVERTY LEVEL	49.6	25.7	...	67.8	60.6	74.7	56.2	47.9
BELOW 200 PERCENT OF POVERTY LEVEL	66.0	35.1	...	76.4	68.7	83.8	68.7	58.5
PERCENT OF FAMILIES:								
BELOW POVERTY LEVEL	27.8	10.3	...	51.3	44.3	57.7	15.4	26.6
BELOW 75 PERCENT OF POVERTY LEVEL	21.4	8.0	...	40.5	34.6	46.0	7.7	8.2
BELOW 125 PERCENT OF POVERTY LEVEL	39.8	15.3	...	60.9	54.9	66.5	30.8	28.2
BELOW 150 PERCENT OF POVERTY LEVEL	46.7	19.9	...	67.8	60.2	74.8	46.2	39.7
BELOW 200 PERCENT OF POVERTY LEVEL	65.0	29.4	...	77.4	69.5	84.7	61.5	53.1
PERCENT OF MARRIED-COUPLE FAMILIES:								
BELOW POVERTY LEVEL	14.9	6.1	...	40.5	33.6	48.6	22.2	21.2
BELOW 75 PERCENT OF POVERTY LEVEL	10.9	3.9	...	30.2	24.8	34.9	11.1	6.1
BELOW 125 PERCENT OF POVERTY LEVEL	28.6	8.9	...	52.4	45.2	58.7	22.2	23.2
BELOW 150 PERCENT OF POVERTY LEVEL	35.0	13.3	...	60.0	50.1	68.4	44.4	36.6
BELOW 200 PERCENT OF POVERTY LEVEL	51.9	20.5	...	71.2	60.6	80.4	55.6	51.7

TABLE 29. POVERTY CHARACTERISTICS IN 1979 FOR AMERICAN INDIANS, ESKIMOS, AND ALEUTS FOR IDENTIFIED RESERVATIONS: 1980 - CON.

(INCLUDES AMERICAN INDIANS, ESKIMOS, AND ALEUTS IN HOUSEHOLDS WITH ONE OR MORE AMERICAN INDIAN, ESKIMO, OR ALEUT PERSONS. EXCLUDES UNRELATED INDIVIDUALS UNDER 15 YEARS. DATA ARE ESTIMATES BASED ON A SAMPLE; SEE INTRODUCTION. FOR MEANING OF SYMBOLS, SEE INTRODUCTION. FOR DEFINITION OF TERMS, SEE APPENDIXES A AND B)

IDENTIFIED RESERVATIONS	SOUTHERN UTE, COLO.	SPOKANE, WASH.	SWINOMISH ISLAND, WASH.	STANDING ROCK, N.DAK.-S.DAK.			STEWART'S POINT RANCHERIA, CALIF.	STOCK-BRIDGE, WIS.
				TOTAL	NORTH DAKOTA	SOUTH DAKOTA		
AMERICAN INDIAN, ESKIMO, OR ALEUT HOUSEHOLDER								
PERCENT OF HOUSEHOLDS:								
BELOW POVERTY LEVEL	33.8	16.2	...	52.3	45.5	58.7	13.3	29.5
BELOW 75 PERCENT OF POVERTY LEVEL	26.2	12.3	...	40.8	35.5	45.8	13.3	9.0
BELOW 125 PERCENT OF POVERTY LEVEL	45.1	22.7	...	62.4	55.7	68.8	26.7	36.6
BELOW 150 PERCENT OF POVERTY LEVEL	51.9	26.6	...	68.2	61.2	74.8	53.3	45.3
BELOW 200 PERCENT OF POVERTY LEVEL	67.2	36.7	...	77.0	69.8	83.8	66.7	57.6
PERCENT OF FAMILIES:								
BELOW POVERTY LEVEL	29.0	10.4	...	52.5	44.6	59.7	8.3	26.7
BELOW 75 PERCENT OF POVERTY LEVEL	22.5	8.4	...	40.9	34.1	47.1	8.3	6.2
BELOW 125 PERCENT OF POVERTY LEVEL	42.0	15.9	...	62.2	55.6	68.4	25.0	26.7
BELOW 150 PERCENT OF POVERTY LEVEL	49.1	20.5	...	68.2	60.8	75.0	41.7	34.4
BELOW 200 PERCENT OF POVERTY LEVEL	66.4	30.9	...	78.2	70.9	84.8	58.3	50.7
PERCENT OF MARRIED-COUPLE FAMILIES:								
BELOW POVERTY LEVEL	14.2	5.7	...	41.2	32.6	48.5	12.5	19.6
BELOW 75 PERCENT OF POVERTY LEVEL	10.5	3.8	...	29.4	22.5	35.3	12.5	2.7
BELOW 125 PERCENT OF POVERTY LEVEL	29.9	8.8	...	53.6	45.0	60.9	12.5	19.6
BELOW 150 PERCENT OF POVERTY LEVEL	36.7	13.3	...	59.6	49.9	68.0	37.5	28.5
BELOW 200 PERCENT OF POVERTY LEVEL	51.5	21.5	...	71.6	61.9	80.0	50.0	48.0
PERCENT OF FEMALE HOUSEHOLDS, NO HUSBAND PRESENT:								
BELOW POVERTY LEVEL	50.9	25.5	...	69.4	61.4	77.2	-	56.0
BELOW 75 PERCENT OF POVERTY LEVEL	37.5	23.5	...	58.1	50.5	65.6	-	23.0
BELOW 125 PERCENT OF POVERTY LEVEL	63.2	37.3	...	75.4	69.4	81.2	50.0	56.0
BELOW 150 PERCENT OF POVERTY LEVEL	68.1	43.1	...	80.8	75.0	86.6	50.0	62.3
BELOW 200 PERCENT OF POVERTY LEVEL	88.5	58.8	...	88.2	81.6	94.7	50.0	62.3
PERCENT OF PERSONS:								
BELOW POVERTY LEVEL	32.1	13.1	65.6	55.0	47.0	62.5	8.3	27.1
BELOW 75 PERCENT OF POVERTY LEVEL	22.1	10.9	56.3	43.7	36.5	50.4	6.9	9.7
BELOW 125 PERCENT OF POVERTY LEVEL	44.9	18.8	65.6	65.2	58.6	71.6	23.6	29.6
BELOW 150 PERCENT OF POVERTY LEVEL	51.0	23.5	81.3	71.6	64.7	78.1	45.8	39.3
BELOW 200 PERCENT OF POVERTY LEVEL	70.8	35.1	96.9	81.3	74.4	88.0	61.1	56.5

TABLE 29. POVERTY CHARACTERISTICS IN 1979 FOR AMERICAN INDIANS, ESKIMOS, AND ALEUTS FOR IDENTIFIED RESERVATIONS: 1980 - CON.

(INCLUDES AMERICAN INDIANS, ESKIMOS, AND ALEUTS IN HOUSEHOLDS WITH ONE OR MORE AMERICAN INDIAN, ESKIMO, OR ALEUT PERSONS. EXCLUDES UNRELATED INDIVIDUALS UNDER 15 YEARS. DATA ARE ESTIMATES BASED ON A SAMPLE; SEE INTRODUCTION. FOR MEANING OF SYMBOLS, SEE INTRODUCTION. FOR DEFINITION OF TERMS, SEE APPENDIXES A AND B)

IDENTIFIED RESERVATIONS	SULPHUR BANK RANCHERIA, CALIF.	SUMMIT LAKE, NEV.	SUSANVILLE, CALIF.	SWINOMISH, WASH.	SYCUAN, CALIF.	TAMA, IA.	TAOS PUEBLO, N.MEX.	TE-MOAK, NEV.
INCOME IN 1979 BELOW POVERTY LEVEL								
FAMILIES WITH AMERICAN INDIAN, ESKIMO, OR ALEUT HOUSEHOLDER OR SPOUSE	7	...	9	39	2	3	113	10
PERCENT BELOW POVERTY LEVEL	33.3	...	44.5	42.3	15.4	50.0	42.8	45.4
WITH SOCIAL SECURITY BENEFITS	1	...	1	3	1	1	23	-
WITH OTHER BENEFITS	1	...	1	-	-	-	2	-
HOUSEHOLDER WORKED IN 1979	1	...	7	26	-	3	47	6
WITH RELATED CHILDREN UNDER 18 YEARS	7	...	9	33	2	2	68	6
WITH RELATED CHILDREN 6 TO 17 YEARS	6	...	9	25	2	2	43	6
MARRIED-COUPLE FAMILIES	4	...	3	20	-	1	82	9
WITH RELATED CHILDREN 6 TO 17 YEARS	4	...	3	14	-	-	29	6
HOUSEHOLDER 65 YEARS AND OVER	1	...	2	7	2	-	38	3
FAMILIES WITH AMERICAN INDIAN, ESKIMO, OR ALEUT HOUSEHOLDER	7	...	9	39	2	3	109	10
PERCENT BELOW POVERTY LEVEL	33.3	...	47.0	42.9	17.8	50.0	42.3	45.4
WITH SOCIAL SECURITY BENEFITS	1	...	1	3	1	1	23	-
WITH OTHER BENEFITS	1	...	1	-	-	-	2	-
HOUSEHOLDER WORKED IN 1979	1	...	7	28	-	3	43	6
WITH RELATED CHILDREN UNDER 18 YEARS	7	...	9	33	2	2	64	6
WITH RELATED CHILDREN 6 TO 17 YEARS	6	...	9	25	2	2	43	6
MARRIED-COUPLE FAMILIES	4	...	3	20	-	1	78	9
WITH RELATED CHILDREN 6 TO 17 YEARS	4	...	3	14	-	-	29	6
FEMALE HOUSEHOLDER, NO HUSBAND PRESENT	3	...	4	20	2	2	24	1
WITH RELATED CHILDREN 6 TO 17 YEARS	1	...	4	11	2	2	12	-
HOUSEHOLDER 65 YEARS AND OVER	1	...	2	7	2	-	38	3
UNRELATED INDIVIDUALS FOR WHOM POVERTY STATUS IS DETERMINED	2	...	3	27	2	5	52	4
PERCENT BELOW POVERTY LEVEL	37.6	...	49.6	63.7	33.3	50.1	82.2	60.0
65 YEARS AND OVER	-	...	-	4	-	1	24	4
PERSONS FOR WHOM POVERTY STATUS IS DETERMINED	32	...	40	198	15	14	448	45
PERCENT BELOW POVERTY LEVEL	27.6	...	48.3	46.9	27.5	48.3	42.8	49.3
RELATED CHILDREN UNDER 18 YEARS	19	...	18	82	7	4	142	18
60 YEARS AND OVER	3	...	4	15	3	1	117	10
65 YEARS AND OVER	3	...	4	15	3	1	88	10
INCOME IN 1979 BELOW SPECIFIED POVERTY LEVELS								
AMERICAN INDIAN, ESKIMO, OR ALEUT HOUSEHOLDER OR SPOUSE								
PERCENT OF HOUSEHOLDS:								
BELOW POVERTY LEVEL	29.4	...	41.0	42.1	12.0	50.1	48.7	48.9
BELOW 75 PERCENT OF POVERTY LEVEL	17.9	...	27.8	23.4	-	37.5	29.4	29.5
BELOW 125 PERCENT OF POVERTY LEVEL	46.8	...	45.8	53.1	44.8	56.3	61.2	55.1
BELOW 150 PERCENT OF POVERTY LEVEL	74.2	...	54.6	64.3	65.8	68.8	70.5	55.1
BELOW 200 PERCENT OF POVERTY LEVEL	84.6	...	73.0	76.9	78.9	75.0	83.1	65.2
PERCENT OF FAMILIES:								
BELOW POVERTY LEVEL	33.3	...	44.5	42.3	15.4	50.0	42.8	45.4
BELOW 75 PERCENT OF POVERTY LEVEL	20.3	...	28.4	23.5	-	16.6	22.6	39.0
BELOW 125 PERCENT OF POVERTY LEVEL	46.3	...	50.3	53.9	43.4	66.6	57.8	53.5
BELOW 150 PERCENT OF POVERTY LEVEL	70.8	...	55.6	60.6	56.0	66.6	68.4	53.5
BELOW 200 PERCENT OF POVERTY LEVEL	82.5	...	67.2	74.1	70.3	66.6	81.1	66.9
PERCENT OF MARRIED-COUPLE FAMILIES:								
BELOW POVERTY LEVEL	29.7	...	43.2	32.4	-	25.2	40.2	48.2
BELOW 75 PERCENT OF POVERTY LEVEL	10.4	...	15.1	17.0	-	-	18.7	40.3
BELOW 125 PERCENT OF POVERTY LEVEL	38.7	...	43.2	48.0	23.7	50.0	56.2	58.3
BELOW 150 PERCENT OF POVERTY LEVEL	65.1	...	57.2	55.7	23.7	50.0	68.0	58.3
BELOW 200 PERCENT OF POVERTY LEVEL	74.1	...	57.2	66.4	48.5	50.0	80.3	66.9

TABLE 29. POVERTY CHARACTERISTICS IN 1979 FOR AMERICAN INDIANS, ESKIMOS, AND ALEUTS FOR IDENTIFIED RESERVATIONS: 1980 - CON.

(INCLUDES AMERICAN INDIANS, ESKIMOS, AND ALEUTS IN HOUSEHOLDS WITH ONE OR MORE AMERICAN INDIAN, ESKIMO, OR ALEUT PERSONS. EXCLUDES UNRELATED INDIVIDUALS UNDER 15 YEARS. DATA ARE ESTIMATES BASED ON A SAMPLE; SEE INTRODUCTION. FOR MEANING OF SYMBOLS, SEE INTRODUCTION. FOR DEFINITION OF TERMS, SEE APPENDIXES A AND B)

IDENTIFIED RESERVATIONS	SULPHUR BANK RANCHERIA, CALIF.	SUMMIT LAKE, NEV.	SUSANVILLE, CALIF.	SWINOMISH, WASH.	SYCUAN, CALIF.	TAMA, IA.	TAOS PUEBLO, N.MEX.	TE-MOAK, NEV.
AMERICAN INDIAN, ESKIMO, OR ALEUT HOUSEHOLDER								
PERCENT OF HOUSEHOLDS:								
BELOW POVERTY LEVEL	29.4	...	42.9	42.7	13.4	50.1	48.4	48.9
BELOW 75 PERCENT OF POVERTY LEVEL	17.9	...	29.0	23.7	-	37.5	28.7	29.5
BELOW 125 PERCENT OF POVERTY LEVEL	46.8	...	47.9	53.8	38.3	56.3	61.1	55.1
BELOW 150 PERCENT OF POVERTY LEVEL	74.2	...	57.1	65.1	61.7	68.8	70.6	55.1
BELOW 200 PERCENT OF POVERTY LEVEL	84.6	...	76.3	76.6	74.2	75.0	83.4	65.2
PERCENT OF FAMILIES:								
BELOW POVERTY LEVEL	33.3	...	47.0	42.9	17.8	50.0	42.3	45.4
BELOW 75 PERCENT OF POVERTY LEVEL	20.3	...	30.0	23.8	-	16.6	21.7	39.0
BELOW 125 PERCENT OF POVERTY LEVEL	46.3	...	53.1	54.7	34.4	66.6	57.6	53.5
BELOW 150 PERCENT OF POVERTY LEVEL	70.8	...	58.7	61.5	49.1	66.6	68.5	53.5
BELOW 200 PERCENT OF POVERTY LEVEL	82.5	...	70.9	73.7	65.6	66.6	81.4	66.9
PERCENT OF MARRIED-COUPLE FAMILIES:								
BELOW POVERTY LEVEL	29.7	...	50.1	33.2	-	25.2	39.5	48.2
BELOW 75 PERCENT OF POVERTY LEVEL	10.4	...	17.5	17.4	-	-	17.5	40.3
BELOW 125 PERCENT OF POVERTY LEVEL	38.7	...	50.1	49.1	-	50.0	55.9	58.3
BELOW 150 PERCENT OF POVERTY LEVEL	65.1	...	66.4	57.0	-	50.0	68.1	58.3
BELOW 200 PERCENT OF POVERTY LEVEL	74.1	...	66.4	65.6	32.5	50.0	80.6	66.9
PERCENT OF FEMALE HOUSEHOLDS, NO HUSBAND PRESENT:								
BELOW POVERTY LEVEL	49.3	...	42.9	77.7	100.0	100.0	49.4	33.7
BELOW 75 PERCENT OF POVERTY LEVEL	49.3	...	42.9	45.4	-	50.0	30.2	33.7
BELOW 125 PERCENT OF POVERTY LEVEL	75.3	...	57.1	82.9	100.0	100.0	63.5	33.3
BELOW 150 PERCENT OF POVERTY LEVEL	100.0	...	57.1	89.0	100.0	100.0	71.2	33.3
BELOW 200 PERCENT OF POVERTY LEVEL	100.0	...	85.7	94.5	100.0	100.0	88.7	68.7
PERCENT OF PERSONS:								
BELOW POVERTY LEVEL	27.6	...	48.3	46.9	27.5	48.3	42.8	49.3
BELOW 75 PERCENT OF POVERTY LEVEL	15.5	...	30.9	27.4	2.8	33.4	24.7	37.9
BELOW 125 PERCENT OF POVERTY LEVEL	44.2	...	54.8	59.7	49.2	63.1	58.2	54.4
BELOW 150 PERCENT OF POVERTY LEVEL	66.8	...	61.5	67.3	57.8	70.5	70.3	54.4
BELOW 200 PERCENT OF POVERTY LEVEL	76.1	...	76.0	77.8	63.5	74.2	82.4	65.1

TABLE 29. POVERTY CHARACTERISTICS IN 1979 FOR AMERICAN INDIANS, ESKIMOS, AND ALEUTS FOR IDENTIFIED RESERVATIONS: 1980 - CON.

(INCLUDES AMERICAN INDIANS, ESKIMOS, AND ALEUTS IN HOUSEHOLDS WITH ONE OR MORE AMERICAN INDIAN, ESKIMO, OR ALEUT PERSONS. EXCLUDES UNRELATED INDIVIDUALS UNDER 15 YEARS. DATA ARE ESTIMATES BASED ON A SAMPLE; SEE INTRODUCTION. FOR MEANING OF SYMBOLS, SEE INTRODUCTION. FOR DEFINITION OF TERMS, SEE APPENDIXES A AND B)

IDENTIFIED RESERVATIONS	TESUQUE PUEBLO, N.MEX.	TIGUA, TEX.	TONAWANDA, N.Y.	TORRES-MARTINEZ, CALIF.	TRINIDAD RANCHERIA, CALIF.	TULALIP, WASH.	TULE RIVER, CALIF.	TUNICA-BILOXI, LA.
INCOME IN 1979 BELOW POVERTY LEVEL								
FAMILIES WITH AMERICAN INDIAN, ESKIMO, OR ALEUT HOUSEHOLDER OR SPOUSE.	25	46	18	-	2	34	46	...
PERCENT BELOW POVERTY LEVEL	44.0	46.0	10.0	-	13.3	20.7	48.3	...
WITH SOCIAL SECURITY BENEFITS.	1	2	7	-	-	6	-	...
WITH OTHER BENEFITS.	-	-	3	-	-	-	3	...
HOUSEHOLDER WORKED IN 1979	13	33	3	-	-	23	35	...
WITH RELATED CHILDREN UNDER 18 YEARS	16	38	6	-	2	30	46	...
WITH RELATED CHILDREN 6 TO 17 YEARS.	12	26	5	-	2	23	41	...
MARRIED-COUPLE FAMILIES.	11	35	4	-	-	14	23	...
WITH RELATED CHILDREN 6 TO 17 YEARS.	4	20	2	-	-	11	21	...
HOUSEHOLDER 65 YEARS AND OVER.	12	3	3	-	-	2	-	...
FAMILIES WITH AMERICAN INDIAN, ESKIMO, OR ALEUT HOUSEHOLDER	25	46	18	-	2	33	44	...
PERCENT BELOW POVERTY LEVEL	47.7	46.0	10.3	-	18.2	23.2	47.1	...
WITH SOCIAL SECURITY BENEFITS.	1	2	7	-	-	6	-	...
WITH OTHER BENEFITS.	-	-	3	-	-	-	3	...
HOUSEHOLDER WORKED IN 1979	13	33	3	-	-	22	33	...
WITH RELATED CHILDREN UNDER 18 YEARS	16	38	6	-	2	29	44	...
WITH RELATED CHILDREN 6 TO 17 YEARS.	12	26	5	-	2	22	39	...
MARRIED-COUPLE FAMILIES.	11	35	4	-	-	13	21	...
WITH RELATED CHILDREN 6 TO 17 YEARS.	4	20	2	-	-	10	19	...
FEMALE HOUSEHOLDER, NO HUSBAND PRESENT	11	8	6	-	1	17	23	...
WITH RELATED CHILDREN 6 TO 17 YEARS.	8	4	2	-	1	11	20	...
HOUSEHOLDER 65 YEARS AND OVER.	12	3	3	-	-	2	-	...
UNRELATED INDIVIDUALS FOR WHOM POVERTY STATUS IS DETERMINED	1	-	22	-	3	29	23	...
PERCENT BELOW POVERTY LEVEL.	41.8	-	48.8	-	60.3	44.3	71.2	...
65 YEARS AND OVER.	-	-	10	-	-	12	7	...
PERSONS FOR WHOM POVERTY STATUS IS DETERMINED.	92	180	55	-	11	194	207	...
PERCENT BELOW POVERTY LEVEL	39.3	49.2	12.6	-	24.4	25.3	48.9	...
RELATED CHILDREN UNDER 18 YEARS.	35	123	12	-	6	97	120	...
60 YEARS AND OVER.	24	5	18	-	-	18	7	...
65 YEARS AND OVER.	19	3	14	-	-	14	7	...
INCOME IN 1979 BELOW SPECIFIED POVERTY LEVELS								
AMERICAN INDIAN, ESKIMO, OR ALEUT HOUSEHOLDER OR SPOUSE								
PERCENT OF HOUSEHOLDS:								
BELOW POVERTY LEVEL.	42.6	44.7	20.4	-	17.6	24.6	55.4	...
BELOW 75 PERCENT OF POVERTY LEVEL.	30.2	31.1	13.1	-	11.8	13.4	36.8	...
BELOW 125 PERCENT OF POVERTY LEVEL	53.7	57.3	33.9	-	17.6	31.9	66.0	...
BELOW 150 PERCENT OF POVERTY LEVEL	56.5	71.8	40.6	-	29.4	39.4	73.1	...
BELOW 200 PERCENT OF POVERTY LEVEL	71.3	86.4	52.8	-	41.2	50.9	81.6	...
PERCENT OF FAMILIES:								
BELOW POVERTY LEVEL.	44.0	46.0	10.0	-	13.3	20.7	48.3	...
BELOW 75 PERCENT OF POVERTY LEVEL.	31.2	32.0	4.8	-	13.3	13.2	24.7	...
BELOW 125 PERCENT OF POVERTY LEVEL	55.5	59.0	20.0	-	13.3	27.3	59.2	...
BELOW 150 PERCENT OF POVERTY LEVEL	58.4	74.0	27.7	-	26.7	35.4	65.8	...
BELOW 200 PERCENT OF POVERTY LEVEL	70.3	86.0	38.6	-	33.3	48.1	76.6	...
PERCENT OF MARRIED-COUPLE FAMILIES:								
BELOW POVERTY LEVEL.	27.9	44.3	5.9	-	-	12.2	42.2	...
BELOW 75 PERCENT OF POVERTY LEVEL.	16.4	26.6	1.9	-	-	10.3	19.2	...
BELOW 125 PERCENT OF POVERTY LEVEL	38.2	57.0	19.9	-	-	20.7	51.1	...
BELOW 150 PERCENT OF POVERTY LEVEL	42.5	73.4	23.6	-	18.2	29.8	54.2	...
BELOW 200 PERCENT OF POVERTY LEVEL	60.0	83.5	37.3	-	27.3	42.0	72.7	...

TABLE 29. POVERTY CHARACTERISTICS IN 1979 FOR AMERICAN INDIANS, ESKIMOS, AND ALEUTS FOR IDENTIFIED RESERVATIONS: 1980 - CON.

(INCLUDES AMERICAN INDIANS, ESKIMOS, AND ALEUTS IN HOUSEHOLDS WITH ONE OR MORE AMERICAN INDIAN, ESKIMO, OR ALEUT PERSONS. EXCLUDES UNRELATED INDIVIDUALS UNDER 15 YEARS. DATA ARE ESTIMATES BASED ON A SAMPLE; SEE INTRODUCTION. FOR MEANING OF SYMBOLS, SEE INTRODUCTION. FOR DEFINITION OF TERMS, SEE APPENDIXES A AND B)

IDENTIFIED RESERVATIONS	TESUQUE PUEBLO, N.MEX.	TIGUA, TEX.	TONAWANDA, N.Y.	TORRES-MARTINEZ, CALIF.	TRINIDAD RANCHERIA, CALIF.	TULALIP, WASH.	TULE RIVER, CALIF.	TUNICA-BILOXI, LA.
AMERICAN INDIAN, ESKIMO, OR ALEUT HOUSEHOLDER								
PERCENT OF HOUSEHOLDS:								
BELOW POVERTY LEVEL	46.0	44.7	21.0	-	23.1	26.9	54.6	...
BELOW 75 PERCENT OF POVERTY LEVEL	32.6	31.1	13.4	-	15.4	14.4	35.6	...
BELOW 125 PERCENT OF POVERTY LEVEL	58.0	57.3	33.9	-	23.1	33.0	65.3	...
BELOW 150 PERCENT OF POVERTY LEVEL	58.0	71.8	40.8	-	30.8	41.7	72.6	...
BELOW 200 PERCENT OF POVERTY LEVEL	74.1	86.4	53.3	-	46.2	53.9	81.2	...
PERCENT OF FAMILIES:								
BELOW POVERTY LEVEL	47.7	46.0	10.3	-	18.2	23.2	47.1	...
BELOW 75 PERCENT OF POVERTY LEVEL	33.8	32.0	4.9	-	18.2	14.5	22.9	...
BELOW 125 PERCENT OF POVERTY LEVEL	60.2	59.0	19.5	-	18.2	30.7	58.2	...
BELOW 150 PERCENT OF POVERTY LEVEL	60.2	74.0	27.5	-	27.3	37.8	65.0	...
BELOW 200 PERCENT OF POVERTY LEVEL	73.1	86.0	38.8	-	36.4	51.6	76.0	...
PERCENT OF MARRIED-COUPLE FAMILIES:								
BELOW POVERTY LEVEL	31.5	44.3	6.3	-	-	14.0	39.8	...
BELOW 75 PERCENT OF POVERTY LEVEL	18.5	26.6	2.1	-	-	11.6	15.8	...
BELOW 125 PERCENT OF POVERTY LEVEL	43.1	57.0	19.1	-	-	24.5	49.1	...
BELOW 150 PERCENT OF POVERTY LEVEL	43.1	73.4	23.1	-	14.3	32.2	52.3	...
BELOW 200 PERCENT OF POVERTY LEVEL	63.0	83.5	37.6	-	28.6	46.1	71.5	...
PERCENT OF FEMALE HOUSEHOLDS, NO HUSBAND PRESENT:								
BELOW POVERTY LEVEL	74.3	50.0	24.2	-	33.3	45.1	66.6	...
BELOW 75 PERCENT OF POVERTY LEVEL	66.6	50.0	12.7	-	33.3	18.1	37.8	...
BELOW 125 PERCENT OF POVERTY LEVEL	90.9	68.8	28.5	-	33.3	48.3	82.6	...
BELOW 150 PERCENT OF POVERTY LEVEL	90.9	81.3	44.1	-	33.3	53.8	87.5	...
BELOW 200 PERCENT OF POVERTY LEVEL	90.9	100.0	48.6	-	33.3	63.3	87.5	...
PERCENT OF PERSONS:								
BELOW POVERTY LEVEL	39.3	49.2	12.6	-	24.4	25.3	48.9	...
BELOW 75 PERCENT OF POVERTY LEVEL	25.4	33.3	7.8	-	17.1	16.9	25.4	...
BELOW 125 PERCENT OF POVERTY LEVEL	54.1	60.9	27.7	-	26.9	33.7	61.1	...
BELOW 150 PERCENT OF POVERTY LEVEL	56.6	73.2	35.8	-	34.2	40.9	71.3	...
BELOW 200 PERCENT OF POVERTY LEVEL	70.1	88.8	46.2	-	38.9	55.3	83.5	...

TABLE 29. POVERTY CHARACTERISTICS IN 1979 FOR AMERICAN INDIANS, ESKIMOS, AND ALEUTS FOR IDENTIFIED RESERVATIONS: 1980 — CON.

(INCLUDES AMERICAN INDIANS, ESKIMOS, AND ALEUTS IN HOUSEHOLDS WITH ONE OR MORE AMERICAN INDIAN, ESKIMO, OR ALEUT PERSONS. EXCLUDES UNRELATED INDIVIDUALS UNDER 15 YEARS. DATA ARE ESTIMATES BASED ON A SAMPLE; SEE INTRODUCTION. FOR MEANING OF SYMBOLS, SEE INTRODUCTION. FOR DEFINITION OF TERMS, SEE APPENDIXES A AND B)

IDENTIFIED RESERVATIONS	TUOLUMNE RANCHERIA, CALIF.	TURTLE MOUNTAIN, N.DAK.	TUSCARORA, N.Y.	TWENTY-NINE PALMS, CALIF.	UINTAH AND OURAY, UTAH	UMATILLA, OREG.	UPPER SIOUX COMMUNITY, MINN.	UPPER SKAGIT, WASH.
INCOME IN 1979 BELOW POVERTY LEVEL								
FAMILIES WITH AMERICAN INDIAN, ESKIMO, OR ALEUT HOUSEHOLDER OR SPOUSE	2	376	-	-	136	61	-	-
PERCENT BELOW POVERTY LEVEL	9.5	44.1	-	-	32.5	26.9	-	-
WITH SOCIAL SECURITY BENEFITS	1	29	-	-	13	23	4	-
WITH OTHER BENEFITS	1	19	-	-	7	5	-	-
HOUSEHOLDER WORKED IN 1979	1	183	-	-	86	33	-	-
WITH RELATED CHILDREN UNDER 18 YEARS	1	331	-	-	130	45	-	-
WITH RELATED CHILDREN 6 TO 17 YEARS	1	250	-	-	106	38	-	-
MARRIED-COUPLE FAMILIES	1	197	-	-	73	31	-	-
WITH RELATED CHILDREN 6 TO 17 YEARS	1	157	-	-	55	18	-	-
HOUSEHOLDER 65 YEARS AND OVER	-	33	-	-	18	12	-	-
FAMILIES WITH AMERICAN INDIAN, ESKIMO, OR ALEUT HOUSEHOLDER	2	372	-	-	142	35	-	-
PERCENT BELOW POVERTY LEVEL	9.5	45.1	-	-	32.8	28.0	-	-
WITH SOCIAL SECURITY BENEFITS	1	27	-	-	13	21	4	-
WITH OTHER BENEFITS	1	19	-	-	7	5	-	-
HOUSEHOLDER WORKED IN 1979	1	183	-	-	76	29	-	-
WITH RELATED CHILDREN UNDER 18 YEARS	1	327	-	-	117	39	-	-
WITH RELATED CHILDREN 6 TO 17 YEARS	1	245	-	-	96	32	-	-
MARRIED-COUPLE FAMILIES	1	193	-	-	60	25	-	-
WITH RELATED CHILDREN 6 TO 17 YEARS	1	132	-	-	43	13	-	-
FEMALE HOUSEHOLDER, NO HUSBAND PRESENT	-	148	-	-	65	27	-	-
WITH RELATED CHILDREN 6 TO 17 YEARS	-	96	-	-	46	19	-	-
HOUSEHOLDER 65 YEARS AND OVER	-	31	-	-	18	11	-	-
UNRELATED INDIVIDUALS FOR WHOM POVERTY STATUS IS DETERMINED	4	153	-	-	43	33	6	-
PERCENT BELOW POVERTY LEVEL	57.1	60.1	-	-	60.0	49.0	57.6	-
65 YEARS AND OVER	1	54	-	-	7	12	2	-
PERSONS FOR WHOM POVERTY STATUS IS DETERMINED	13	1 927	-	-	770	275	6	-
PERCENT BELOW POVERTY LEVEL	16.7	48.5	-	-	35.4	30.5	11.2	-
RELATED CHILDREN UNDER 18 YEARS	4	1 021	-	-	386	124	-	-
60 YEARS AND OVER	1	155	-	-	53	37	2	-
65 YEARS AND OVER	1	106	-	-	41	33	2	-
INCOME IN 1979 BELOW SPECIFIED POVERTY LEVELS								
AMERICAN INDIAN, ESKIMO, OR ALEUT HOUSEHOLDER OR SPOUSE								
PERCENT OF HOUSEHOLDS:								
BELOW POVERTY LEVEL	16.0	45.9	-	-	34.4	29.6	19.8	-
BELOW 75 PERCENT OF POVERTY LEVEL	8.0	33.5	-	-	26.4	19.7	9.9	-
BELOW 125 PERCENT OF POVERTY LEVEL	40.0	57.1	-	-	45.5	45.3	60.1	-
BELOW 150 PERCENT OF POVERTY LEVEL	52.0	63.5	-	-	56.3	51.2	60.1	-
BELOW 200 PERCENT OF POVERTY LEVEL	68.0	74.4	-	-	70.5	64.0	60.1	-
PERCENT OF FAMILIES:								
BELOW POVERTY LEVEL	9.5	44.1	-	-	32.5	26.9	-	-
BELOW 75 PERCENT OF POVERTY LEVEL	-	31.8	-	-	24.9	19.5	-	-
BELOW 125 PERCENT OF POVERTY LEVEL	33.3	55.3	-	-	43.5	44.0	57.3	-
BELOW 150 PERCENT OF POVERTY LEVEL	47.6	61.9	-	-	55.0	50.2	57.3	-
BELOW 200 PERCENT OF POVERTY LEVEL	66.7	73.9	-	-	70.4	63.4	57.3	-
PERCENT OF MARRIED-COUPLE FAMILIES:								
BELOW POVERTY LEVEL	7.1	36.1	-	-	22.9	20.8	-	-
BELOW 75 PERCENT OF POVERTY LEVEL	-	23.7	-	-	16.2	11.4	-	-
BELOW 125 PERCENT OF POVERTY LEVEL	28.6	48.0	-	-	32.2	34.0	50.0	-
BELOW 150 PERCENT OF POVERTY LEVEL	42.9	54.9	-	-	46.9	41.7	50.0	-
BELOW 200 PERCENT OF POVERTY LEVEL	57.1	67.6	-	-	63.0	53.8	50.0	-

TABLE 29. POVERTY CHARACTERISTICS IN 1979 FOR AMERICAN INDIANS, ESKIMOS, AND ALEUTS FOR IDENTIFIED RESERVATIONS: 1980 - CON.

(INCLUDES AMERICAN INDIANS, ESKIMOS, AND ALEUTS IN HOUSEHOLDS WITH ONE OR MORE AMERICAN INDIAN, ESKIMO, OR ALEUT PERSONS. EXCLUDES UNRELATED INDIVIDUALS UNDER 15 YEARS. DATA ARE ESTIMATES BASED ON A SAMPLE; SEE INTRODUCTION. FOR MEANING OF SYMBOLS, SEE INTRODUCTION. FOR DEFINITION OF TERMS, SEE APPENDIXES A AND B)

IDENTIFIED RESERVATIONS	TUOLUMNE RANCHERIA, CALIF.	TURTLE MOUNTAIN, N.DAK.	TUSCARORA, N.Y.	TWENTY-NINE PALMS, CALIF.	UINTAH AND OURAY, UTAH	UMATILLA, OREG.	UPPER SIOUX COMMUNITY, MINN.	UPPER SKAGIT, WASH.
AMERICAN INDIAN, ESKIMO, OR ALEUT HOUSEHOLDER								
PERCENT OF HOUSEHOLDS:								
BELOW POVERTY LEVEL	16.0	46.8	-	-	34.9	30.8	22.1	-
BELOW 75 PERCENT OF POVERTY LEVEL	8.0	34.2	-	-	27.1	20.7	11.0	-
BELOW 125 PERCENT OF POVERTY LEVEL	40.0	57.9	-	-	46.5	46.3	55.5	-
BELOW 150 PERCENT OF POVERTY LEVEL	52.0	64.0	-	-	57.1	52.4	55.5	-
BELOW 200 PERCENT OF POVERTY LEVEL	68.0	75.1	-	-	70.9	65.4	55.5	-
PERCENT OF FAMILIES:								
BELOW POVERTY LEVEL	9.5	45.1	-	-	32.8	28.0	-	-
BELOW 75 PERCENT OF POVERTY LEVEL	-	32.6	-	-	25.4	20.8	-	-
BELOW 125 PERCENT OF POVERTY LEVEL	33.3	56.2	-	-	44.4	45.1	50.0	-
BELOW 150 PERCENT OF POVERTY LEVEL	47.6	62.5	-	-	55.7	51.3	50.0	-
BELOW 200 PERCENT OF POVERTY LEVEL	66.7	74.7	-	-	70.8	65.0	50.0	-
PERCENT OF MARRIED-COUPLE FAMILIES:								
BELOW POVERTY LEVEL	7.1	37.3	-	-	21.8	20.9	-	-
BELOW 75 PERCENT OF POVERTY LEVEL	-	24.5	-	-	15.6	11.3	-	-
BELOW 125 PERCENT OF POVERTY LEVEL	28.6	49.0	-	-	31.7	33.0	33.0	-
BELOW 150 PERCENT OF POVERTY LEVEL	42.9	55.4	-	-	46.7	41.6	33.0	-
BELOW 200 PERCENT OF POVERTY LEVEL	57.1	68.6	-	-	62.4	53.9	33.0	-
PERCENT OF FEMALE HOUSEHOLDS, NO HUSBAND PRESENT:								
BELOW POVERTY LEVEL	-	60.3	-	-	53.6	43.9	-	-
BELOW 75 PERCENT OF POVERTY LEVEL	-	49.7	-	-	44.8	41.1	-	-
BELOW 125 PERCENT OF POVERTY LEVEL	-	70.3	-	-	66.7	68.5	67.0	-
BELOW 150 PERCENT OF POVERTY LEVEL	-	76.8	-	-	71.5	70.3	67.0	-
BELOW 200 PERCENT OF POVERTY LEVEL	100.0	87.4	-	-	86.2	85.7	67.0	-
PERCENT OF PERSONS:								
BELOW POVERTY LEVEL	16.7	48.5	-	-	35.4	30.5	11.2	-
BELOW 75 PERCENT OF POVERTY LEVEL	5.1	35.6	-	-	26.1	22.4	7.3	-
BELOW 125 PERCENT OF POVERTY LEVEL	37.2	59.4	-	-	45.5	49.6	56.6	-
BELOW 150 PERCENT OF POVERTY LEVEL	61.5	65.7	-	-	57.1	55.4	61.0	-
BELOW 200 PERCENT OF POVERTY LEVEL	76.9	77.4	-	-	72.5	68.8	61.0	-

TABLE 29. POVERTY CHARACTERISTICS IN 1979 FOR AMERICAN INDIANS, ESKIMOS, AND ALEUTS FOR IDENTIFIED RESERVATIONS: 1980 - CON.

(INCLUDES AMERICAN INDIANS, ESKIMOS, AND ALEUTS IN HOUSEHOLDS WITH ONE OR MORE AMERICAN INDIAN, ESKIMO, OR ALEUT PERSONS. EXCLUDES UNRELATED INDIVIDUALS UNDER 15 YEARS. DATA ARE ESTIMATES BASED ON A SAMPLE; SEE INTRODUCTION. FOR MEANING OF SYMBOLS, SEE INTRODUCTION. FOR DEFINITION OF TERMS, SEE APPENDIXES A AND B)

IDENTIFIED RESERVATIONS	UTE MOUNTAIN, COLO.-N.MEX.			VERMILLION LAKE, MINN.	VIEJAS RANCHERIA, CALIF.	WALKER RIVER, NEV.	WAMPANOAG, MASS.	WARM SPRINGS, OREG.
	TOTAL	COLORADO	NEW MEXICO					
INCOME IN 1979 BELOW POVERTY LEVEL								
FAMILIES WITH AMERICAN INDIAN, ESKIMO, OR ALEUT HOUSEHOLDER OR SPOUSE	153	153	-	9	13	23	-	106
PERCENT BELOW POVERTY LEVEL	62.1	62.1	-	33.0	39.8	19.8	-	25.8
WITH SOCIAL SECURITY BENEFITS	2	2	-	-	-	3	-	4
WITH OTHER BENEFITS	4	4	-	-	1	3	-	5
HOUSEHOLDER WORKED IN 1979	108	108	-	4	9	16	-	73
WITH RELATED CHILDREN UNDER 18 YEARS	125	125	-	9	13	16	-	89
WITH RELATED CHILDREN 6 TO 17 YEARS	87	87	-	7	9	14	-	69
MARRIED-COUPLE FAMILIES	98	98	-	-	2	14	-	43
WITH RELATED CHILDREN 6 TO 17 YEARS	52	52	-	-	2	8	-	28
HOUSEHOLDER 65 YEARS AND OVER	13	13	-	-	1	4	-	15
FAMILIES WITH AMERICAN INDIAN, ESKIMO, OR ALEUT HOUSEHOLDER	150	150	-	9	12	22	-	106
PERCENT BELOW POVERTY LEVEL	61.9	61.9	-	33.0	37.8	20.2	-	27.3
WITH SOCIAL SECURITY BENEFITS	2	2	-	-	-	3	-	4
WITH OTHER BENEFITS	4	4	-	-	1	1	-	3
HOUSEHOLDER WORKED IN 1979	104	104	-	4	8	16	-	73
WITH RELATED CHILDREN UNDER 18 YEARS	123	123	-	9	12	14	-	89
WITH RELATED CHILDREN 6 TO 17 YEARS	85	85	-	7	8	14	-	69
MARRIED-COUPLE FAMILIES	94	94	-	-	1	13	-	43
WITH RELATED CHILDREN 6 TO 17 YEARS	50	50	-	-	1	8	-	28
FEMALE HOUSEHOLDER, NO HUSBAND PRESENT	45	45	-	7	11	8	-	48
WITH RELATED CHILDREN 6 TO 17 YEARS	28	28	-	7	7	5	-	35
HOUSEHOLDER 65 YEARS AND OVER	13	13	-	-	1	4	-	15
UNRELATED INDIVIDUALS FOR WHOM POVERTY STATUS IS DETERMINED	48	48	-	6	7	19	-	65
PERCENT BELOW POVERTY LEVEL	84.8	84.8	-	60.0	42.3	50.0	-	51.7
65 YEARS AND OVER	14	14	-	2	1	7	-	12
PERSONS FOR WHOM POVERTY STATUS IS DETERMINED	715	715	-	35	54	120	-	567
PERCENT BELOW POVERTY LEVEL	64.9	64.9	-	34.0	37.4	25.4	-	28.7
RELATED CHILDREN UNDER 18 YEARS	303	303	-	17	29	48	-	270
60 YEARS AND OVER	50	50	-	2	4	21	-	43
65 YEARS AND OVER	37	37	-	2	3	12	-	32
INCOME IN 1979 BELOW SPECIFIED POVERTY LEVELS								
AMERICAN INDIAN, ESKIMO, OR ALEUT HOUSEHOLDER OR SPOUSE								
PERCENT OF HOUSEHOLDS:								
BELOW POVERTY LEVEL	65.8	65.8	-	39.1	36.0	26.4	-	29.1
BELOW 75 PERCENT OF POVERTY LEVEL	56.5	56.5	-	27.5	27.1	18.9	-	24.4
BELOW 125 PERCENT OF POVERTY LEVEL	75.2	75.2	-	39.1	50.5	33.1	-	37.2
BELOW 150 PERCENT OF POVERTY LEVEL	83.7	83.7	-	53.8	55.5	45.3	-	43.6
BELOW 200 PERCENT OF POVERTY LEVEL	89.9	89.9	-	59.8	72.4	64.2	-	54.1
PERCENT OF FAMILIES:								
BELOW POVERTY LEVEL	62.1	62.1	-	33.0	39.8	19.8	-	25.8
BELOW 75 PERCENT OF POVERTY LEVEL	53.4	53.4	-	18.7	28.3	11.2	-	20.5
BELOW 125 PERCENT OF POVERTY LEVEL	71.9	71.9	-	33.0	54.7	26.7	-	34.5
BELOW 150 PERCENT OF POVERTY LEVEL	82.1	82.1	-	50.9	61.2	39.7	-	41.7
BELOW 200 PERCENT OF POVERTY LEVEL	88.9	88.9	-	58.3	83.2	59.5	-	52.1
PERCENT OF MARRIED-COUPLE FAMILIES:								
BELOW POVERTY LEVEL	58.2	58.2	-	-	13.7	16.9	-	15.6
BELOW 75 PERCENT OF POVERTY LEVEL	48.7	48.7	-	-	13.7	9.6	-	10.9
BELOW 125 PERCENT OF POVERTY LEVEL	69.9	69.9	-	-	41.5	22.9	-	23.8
BELOW 150 PERCENT OF POVERTY LEVEL	81.8	81.8	-	-	47.3	32.5	-	29.7
BELOW 200 PERCENT OF POVERTY LEVEL	87.9	87.9	-	-	88.2	51.8	-	41.0

TABLE 29. POVERTY CHARACTERISTICS IN 1979 FOR AMERICAN INDIANS, ESKIMOS, AND ALEUTS FOR IDENTIFIED RESERVATIONS: 1980 - CON.

(INCLUDES AMERICAN INDIANS, ESKIMOS, AND ALEUTS IN HOUSEHOLDS WITH ONE OR MORE AMERICAN INDIAN, ESKIMO, OR ALEUT PERSONS. EXCLUDES UNRELATED INDIVIDUALS UNDER 15 YEARS. DATA ARE ESTIMATES BASED ON A SAMPLE; SEE INTRODUCTION. FOR MEANING OF SYMBOLS, SEE INTRODUCTION. FOR DEFINITION OF TERMS, SEE APPENDIXES A AND B)

IDENTIFIED RESERVATIONS	UTE MOUNTAIN, COLO.-N.MEX.			VERMILLION LAKE, MINN.	VIEJAS RANCHERIA, CALIF.	WALKER RIVER, NEV.	WAMPANOAG, MASS.	WARM SPRINGS, OREG.
	TOTAL	COLORADO	NEW MEXICO					
AMERICAN INDIAN, ESKIMO, OR ALEUT HOUSEHOLDER								
PERCENT OF HOUSEHOLDS:								
BELOW POVERTY LEVEL	65.6	65.6	-	39.1	34.4	27.0	-	30.5
BELOW 75 PERCENT OF POVERTY LEVEL	56.6	56.6	-	27.5	25.3	19.1	-	25.6
BELOW 125 PERCENT OF POVERTY LEVEL	75.2	75.2	-	39.1	49.2	34.0	-	39.1
BELOW 150 PERCENT OF POVERTY LEVEL	83.9	83.9	-	53.8	54.4	46.1	-	45.5
BELOW 200 PERCENT OF POVERTY LEVEL	89.7	89.7	-	59.8	71.7	65.2	-	56.1
PERCENT OF FAMILIES:								
BELOW POVERTY LEVEL	61.9	61.9	-	33.0	37.8	20.2	-	27.3
BELOW 75 PERCENT OF POVERTY LEVEL	53.5	53.5	-	18.7	25.9	11.0	-	21.8
BELOW 125 PERCENT OF POVERTY LEVEL	71.8	71.8	-	33.0	53.2	27.5	-	36.5
BELOW 150 PERCENT OF POVERTY LEVEL	82.2	82.2	-	50.9	59.9	40.4	-	43.8
BELOW 200 PERCENT OF POVERTY LEVEL	88.7	88.7	-	58.3	82.6	60.6	-	54.3
PERCENT OF MARRIED-COUPLE FAMILIES:								
BELOW POVERTY LEVEL	57.7	57.7	-	-	8.2	17.1	-	17.0
BELOW 75 PERCENT OF POVERTY LEVEL	48.5	48.5	-	-	8.2	9.2	-	11.9
BELOW 125 PERCENT OF POVERTY LEVEL	69.7	69.7	-	-	37.8	23.7	-	26.0
BELOW 150 PERCENT OF POVERTY LEVEL	82.0	82.0	-	-	43.9	32.9	-	32.0
BELOW 200 PERCENT OF POVERTY LEVEL	87.5	87.5	-	-	87.5	52.6	-	43.4
PERCENT OF FEMALE HOUSEHOLDS, NO HUSBAND PRESENT:								
BELOW POVERTY LEVEL	70.3	70.3	-	50.8	81.3	25.8	-	47.6
BELOW 75 PERCENT OF POVERTY LEVEL	61.8	61.8	-	23.1	52.4	12.9	-	42.0
BELOW 125 PERCENT OF POVERTY LEVEL	77.3	77.3	-	50.8	81.3	35.5	-	61.0
BELOW 150 PERCENT OF POVERTY LEVEL	85.7	85.7	-	85.6	81.3	58.1	-	72.0
BELOW 200 PERCENT OF POVERTY LEVEL	94.4	94.4	-	100.0	81.3	77.4	-	78.4
PERCENT OF PERSONS:								
BELOW POVERTY LEVEL	64.9	64.9	-	34.0	37.4	25.4	-	28.7
BELOW 75 PERCENT OF POVERTY LEVEL	54.3	54.3	-	20.9	29.4	13.6	-	22.5
BELOW 125 PERCENT OF POVERTY LEVEL	74.5	74.5	-	35.9	54.2	31.4	-	39.7
BELOW 150 PERCENT OF POVERTY LEVEL	84.9	84.9	-	46.0	58.1	44.3	-	47.9
BELOW 200 PERCENT OF POVERTY LEVEL	91.0	91.0	-	49.9	74.5	63.1	-	58.2

TABLE 29. POVERTY CHARACTERISTICS IN 1979 FOR AMERICAN INDIANS, ESKIMOS, AND ALEUTS FOR IDENTIFIED RESERVATIONS: 1980 - CON.

(INCLUDES AMERICAN INDIANS, ESKIMOS, AND ALEUTS IN HOUSEHOLDS WITH ONE OR MORE AMERICAN INDIAN, ESKIMO, OR ALEUT PERSONS. EXCLUDES UNRELATED INDIVIDUALS UNDER 15 YEARS. DATA ARE ESTIMATES BASED ON A SAMPLE; SEE INTRODUCTION. FOR MEANING OF SYMBOLS, SEE INTRODUCTION. FOR DEFINITION OF TERMS, SEE APPENDIXES A AND B)

IDENTIFIED RESERVATIONS	WASHOE, NEV.	WESTERN PEQUOT, CONN.	WHITE EARTH, MINN.	WIND RIVER, WYO.	WINNEBAGO, NEBR.	WINNEMUCCA COLONY, NEV.	WISCONSIN WINNEBAGO RESERVATION	WOODFORDS COMMUNITY, CALIF.
INCOME IN 1979 BELOW POVERTY LEVEL								
FAMILIES WITH AMERICAN INDIAN, ESKIMO, OR ALEUT HOUSEHOLDER OR SPOUSE	-	...	193	316	80	4	24	-
PERCENT BELOW POVERTY LEVEL	-	...	30.2	36.0	31.9	50.0	32.2	-
WITH SOCIAL SECURITY BENEFITS	-	...	36	26	12	-	5	-
WITH OTHER BENEFITS	-	...	25	15	2	-	2	-
HOUSEHOLDER WORKED IN 1979	-	...	126	192	45	3	19	-
WITH RELATED CHILDREN UNDER 18 YEARS	-	...	161	258	73	3	22	-
WITH RELATED CHILDREN 6 TO 17 YEARS	-	...	112	220	51	1	18	-
MARRIED-COUPLE FAMILIES	-	...	103	185	24	4	11	-
WITH RELATED CHILDREN 6 TO 17 YEARS	-	...	51	124	17	1	6	-
HOUSEHOLDER 65 YEARS AND OVER	-	...	29	40	13	1	-	-
FAMILIES WITH AMERICAN INDIAN, ESKIMO, OR ALEUT HOUSEHOLDER	-	...	166	301	74	4	22	-
PERCENT BELOW POVERTY LEVEL	-	...	31.9	37.9	32.4	50.0	30.7	-
WITH SOCIAL SECURITY BENEFITS	-	...	34	25	12	-	5	-
WITH OTHER BENEFITS	-	...	21	15	2	-	2	-
HOUSEHOLDER WORKED IN 1979	-	...	105	190	40	3	16	-
WITH RELATED CHILDREN UNDER 18 YEARS	-	...	140	253	67	3	20	-
WITH RELATED CHILDREN 6 TO 17 YEARS	-	...	103	216	49	1	15	-
MARRIED-COUPLE FAMILIES	-	...	76	171	19	4	8	-
WITH RELATED CHILDREN 6 TO 17 YEARS	-	...	42	120	16	1	3	-
FEMALE HOUSEHOLDER, NO HUSBAND PRESENT	-	...	67	107	51	-	14	-
WITH RELATED CHILDREN 6 TO 17 YEARS	-	...	51	81	33	-	12	-
HOUSEHOLDER 65 YEARS AND OVER	-	...	23	37	13	1	-	-
UNRELATED INDIVIDUALS FOR WHOM POVERTY STATUS IS DETERMINED	-	...	89	87	50	-	14	-
PERCENT BELOW POVERTY LEVEL	-	...	51.0	49.7	60.3	-	100.0	-
65 YEARS AND OVER	-	...	24	24	12	-	6	-
PERSONS FOR WHOM POVERTY STATUS IS DETERMINED	-	...	821	1 592	375	18	118	-
PERCENT BELOW POVERTY LEVEL	-	...	32.4	38.7	34.3	53.7	33.9	-
RELATED CHILDREN UNDER 18 YEARS	-	...	438	796	187	8	63	-
60 YEARS AND OVER	-	...	89	120	38	3	9	-
65 YEARS AND OVER	-	...	58	80	29	3	7	-
INCOME IN 1979 BELOW SPECIFIED POVERTY LEVELS								
AMERICAN INDIAN, ESKIMO, OR ALEUT HOUSEHOLDER OR SPOUSE								
PERCENT OF HOUSEHOLDS:								
BELOW POVERTY LEVEL	-	...	32.1	36.8	36.7	37.5	41.0	-
BELOW 75 PERCENT OF POVERTY LEVEL	-	...	16.3	28.4	26.1	12.5	26.6	-
BELOW 125 PERCENT OF POVERTY LEVEL	-	...	45.3	48.5	47.0	50.0	51.6	-
BELOW 150 PERCENT OF POVERTY LEVEL	-	...	56.6	57.4	58.5	62.5	64.5	-
BELOW 200 PERCENT OF POVERTY LEVEL	-	...	73.3	70.7	74.8	87.5	76.3	-
PERCENT OF FAMILIES:								
BELOW POVERTY LEVEL	-	...	30.2	36.0	31.9	50.0	32.2	-
BELOW 75 PERCENT OF POVERTY LEVEL	-	...	16.0	27.4	22.4	16.7	15.8	-
BELOW 125 PERCENT OF POVERTY LEVEL	-	...	42.6	48.4	42.4	66.7	44.4	-
BELOW 150 PERCENT OF POVERTY LEVEL	-	...	54.1	57.1	55.3	66.7	59.3	-
BELOW 200 PERCENT OF POVERTY LEVEL	-	...	71.2	71.0	72.5	83.3	72.8	-
PERCENT OF MARRIED-COUPLE FAMILIES:								
BELOW POVERTY LEVEL	-	...	23.4	29.9	21.1	25.0	23.3	-
BELOW 75 PERCENT OF POVERTY LEVEL	-	...	12.5	22.2	14.8	25.0	4.4	-
BELOW 125 PERCENT OF POVERTY LEVEL	-	...	33.6	41.5	32.7	75.0	34.7	-
BELOW 150 PERCENT OF POVERTY LEVEL	-	...	44.7	51.0	47.3	75.0	41.9	-
BELOW 200 PERCENT OF POVERTY LEVEL	-	...	63.5	66.8	59.7	100.0	54.2	-

TABLE 29. POVERTY CHARACTERISTICS IN 1979 FOR AMERICAN INDIANS, ESKIMOS, AND ALEUTS FOR IDENTIFIED RESERVATIONS: 1980 - CON.

(INCLUDES AMERICAN INDIANS, ESKIMOS, AND ALEUTS IN HOUSEHOLDS WITH ONE OR MORE AMERICAN INDIAN, ESKIMO, OR ALEUT PERSONS. EXCLUDES UNRELATED INDIVIDUALS UNDER 15 YEARS. DATA ARE ESTIMATES BASED ON A SAMPLE; SEE INTRODUCTION. FOR MEANING OF SYMBOLS, SEE INTRODUCTION. FOR DEFINITION OF TERMS, SEE APPENDIXES A AND B)

IDENTIFIED RESERVATIONS	WASHOE, NEV.	WESTERN PEQUOT, CONN.	WHITE EARTH, MINN.	WIND RIVER, WYO.	WINNEBAGO, NEBR.	WINNEMUCCA COLONY, NEV.	WISCONSIN WINNEBAGO RESERVATION	WOODFORDS COMMUNITY, CALIF.
AMERICAN INDIAN, ESKIMO, OR ALEUT HOUSEHOLDER								
PERCENT OF HOUSEHOLDS:								
BELOW POVERTY LEVEL	-	...	33.9	38.5	37.6	37.5	40.1	-
BELOW 75 PERCENT OF POVERTY LEVEL	-	...	17.9	29.9	26.1	12.5	28.2	-
BELOW 125 PERCENT OF POVERTY LEVEL	-	...	47.5	50.8	48.7	50.0	51.4	-
BELOW 150 PERCENT OF POVERTY LEVEL	-	...	59.8	59.2	59.9	62.5	65.1	-
BELOW 200 PERCENT OF POVERTY LEVEL	-	...	77.1	72.1	75.6	87.5	77.6	-
PERCENT OF FAMILIES:								
BELOW POVERTY LEVEL	-	...	31.9	37.9	32.4	50.0	30.7	-
BELOW 75 PERCENT OF POVERTY LEVEL	-	...	17.9	29.0	22.0	16.7	16.9	-
BELOW 125 PERCENT OF POVERTY LEVEL	-	...	44.6	50.9	43.9	66.7	43.7	-
BELOW 150 PERCENT OF POVERTY LEVEL	-	...	57.4	59.2	56.6	66.7	59.6	-
BELOW 200 PERCENT OF POVERTY LEVEL	-	...	75.4	72.6	73.2	83.3	74.0	-
PERCENT OF MARRIED-COUPLE FAMILIES:								
BELOW POVERTY LEVEL	-	...	23.6	31.7	19.9	75.0	19.4	-
BELOW 75 PERCENT OF POVERTY LEVEL	-	...	14.2	23.8	12.2	25.0	4.9	-
BELOW 125 PERCENT OF POVERTY LEVEL	-	...	36.2	44.3	34.1	75.0	32.2	-
BELOW 150 PERCENT OF POVERTY LEVEL	-	...	46.5	53.1	48.8	75.0	40.3	-
BELOW 200 PERCENT OF POVERTY LEVEL	-	...	67.3	68.6	58.4	100.0	54.1	-
PERCENT OF FEMALE HOUSEHOLDS, NO HUSBAND PRESENT:								
BELOW POVERTY LEVEL	-	...	45.6	53.4	44.6	-	51.4	-
BELOW 75 PERCENT OF POVERTY LEVEL	-	...	22.2	44.7	31.6	-	36.9	-
BELOW 125 PERCENT OF POVERTY LEVEL	-	...	54.5	65.6	54.9	50.0	66.7	-
BELOW 150 PERCENT OF POVERTY LEVEL	-	...	72.3	72.9	68.1	50.0	82.7	-
BELOW 200 PERCENT OF POVERTY LEVEL	-	...	87.6	81.9	87.9	50.0	100.0	-
PERCENT OF PERSONS:								
BELOW POVERTY LEVEL	-	...	32.4	38.7	34.3	53.7	33.9	-
BELOW 75 PERCENT OF POVERTY LEVEL	-	...	17.6	29.3	22.7	26.6	16.6	-
BELOW 125 PERCENT OF POVERTY LEVEL	-	...	47.1	51.8	45.2	76.6	47.3	-
BELOW 150 PERCENT OF POVERTY LEVEL	-	...	60.7	60.4	58.7	80.3	63.4	-
BELOW 200 PERCENT OF POVERTY LEVEL	-	...	78.1	75.0	76.3	87.8	76.1	-

TABLE 29. POVERTY CHARACTERISTICS IN 1979 FOR AMERICAN INDIANS, ESKIMOS, AND ALEUTS FOR IDENTIFIED RESERVATIONS: 1980 - CON.

(INCLUDES AMERICAN INDIANS, ESKIMOS, AND ALEUTS IN HOUSEHOLDS WITH ONE OR MORE AMERICAN INDIAN, ESKIMO, OR ALEUT PERSONS. EXCLUDES UNRELATED INDIVIDUALS UNDER 15 YEARS. DATA ARE ESTIMATES BASED ON A SAMPLE; SEE INTRODUCTION. FOR MEANING OF SYMBOLS, SEE INTRODUCTION. FOR DEFINITION OF TERMS, SEE APPENDIXES A AND B)

IDENTIFIED RESERVATIONS	XL RANCH, CALIF.	YAKIMA, WASH.	YANKTON, S.DAK.	YAVAPAI, ARIZ.	YERINGTON, NEV.	YOMBA, NEV.	ZIA PUEBLO, N.MEX.	ZUNI PUEBLO, N.MEX.
INCOME IN 1979 BELOW POVERTY LEVEL								
FAMILIES WITH AMERICAN INDIAN, ESKIMO, OR ALEUT HOUSEHOLDER OR SPOUSE	...	398	186	6	8	1	34	466
PERCENT BELOW POVERTY LEVEL	...	34.2	52.8	28.6	27.6	9.9	33.1	44.6
WITH SOCIAL SECURITY BENEFITS	...	31	14	-	2	-	6	26
WITH OTHER BENEFITS	...	19	9	-	-	-	3	18
HOUSEHOLDER WORKED IN 1979	...	242	94	6	4	1	24	371
WITH RELATED CHILDREN UNDER 18 YEARS	...	353	164	4	6	1	33	431
WITH RELATED CHILDREN 6 TO 17 YEARS	...	244	98	3	6	-	26	393
MARRIED-COUPLE FAMILIES	...	158	75	2	2	-	16	281
WITH RELATED CHILDREN 6 TO 17 YEARS	...	89	36	-	1	1	16	232
HOUSEHOLDER 65 YEARS AND OVER	...	52	25	-	1		6	74
FAMILIES WITH AMERICAN INDIAN, ESKIMO, OR ALEUT HOUSEHOLDER	...	385	178	6	8	1	34	461
PERCENT BELOW POVERTY LEVEL	...	36.2	54.3	31.6	30.2	9.9	33.1	44.8
WITH SOCIAL SECURITY BENEFITS	...	30	12	-	2	-	6	26
WITH OTHER BENEFITS	...	19	7	-	-	-	3	18
HOUSEHOLDER WORKED IN 1979	...	230	93	6	4	-	24	366
WITH RELATED CHILDREN UNDER 18 YEARS	...	343	160	4	6	1	33	426
WITH RELATED CHILDREN 6 TO 17 YEARS	...	236	96	3	6	1	26	387
MARRIED-COUPLE FAMILIES	...	144	68	2	2	-	16	276
WITH RELATED CHILDREN 6 TO 17 YEARS	...	80	34	-	1	-	16	226
FEMALE HOUSEHOLDER, NO HUSBAND PRESENT	...	213	98	3	5	-	18	166
WITH RELATED CHILDREN 6 TO 17 YEARS	...	139	53	2	5	-	11	145
HOUSEHOLDER 65 YEARS AND OVER	...	51	22	-	1	1	6	74
UNRELATED INDIVIDUALS FOR WHOM POVERTY STATUS IS DETERMINED	...	189	66	1	1	2	1	46
PERCENT BELOW POVERTY LEVEL	...	52.3	58.8	33.3	48.5	50.9	27.5	70.9
65 YEARS AND OVER	...	41	14	-	1	-	-	10
PERSONS FOR WHOM POVERTY STATUS IS DETERMINED	...	1 894	848	18	34	4	167	2 808
PERCENT BELOW POVERTY LEVEL	...	38.7	53.0	27.3	31.3	7.4	32.4	47.1
RELATED CHILDREN UNDER 18 YEARS	...	937	427	5	17	1	81	1 413
60 YEARS AND OVER	...	162	76	-	2	1	12	213
65 YEARS AND OVER	...	118	52	-	2	1	7	152
INCOME IN 1979 BELOW SPECIFIED POVERTY LEVELS								
AMERICAN INDIAN, ESKIMO, OR ALEUT HOUSEHOLDER OR SPOUSE								
PERCENT OF HOUSEHOLDS:								
BELOW POVERTY LEVEL	...	35.6	54.5	27.3	29.3	15.3	32.6	45.6
BELOW 75 PERCENT OF POVERTY LEVEL	...	27.2	46.6	22.7	18.2	15.3	22.5	32.8
BELOW 125 PERCENT OF POVERTY LEVEL	...	45.2	64.7	36.4	40.3	30.6	49.0	57.9
BELOW 150 PERCENT OF POVERTY LEVEL	...	52.2	72.9	45.5	50.7	61.2	66.0	66.1
BELOW 200 PERCENT OF POVERTY LEVEL	...	63.3	83.5	63.6	61.9	68.9	80.7	78.2
PERCENT OF FAMILIES:								
BELOW POVERTY LEVEL	...	34.2	52.8	28.6	27.6	9.9	33.1	44.6
BELOW 75 PERCENT OF POVERTY LEVEL	...	25.6	43.8	23.8	15.4	9.9	22.8	31.5
BELOW 125 PERCENT OF POVERTY LEVEL	...	44.5	65.1	38.1	39.5	19.9	49.8	57.5
BELOW 150 PERCENT OF POVERTY LEVEL	...	51.5	72.7	47.6	50.9	59.6	67.0	65.8
BELOW 200 PERCENT OF POVERTY LEVEL	...	62.9	83.4	66.7	63.1	69.5	81.9	78.4
PERCENT OF MARRIED-COUPLE FAMILIES:								
BELOW POVERTY LEVEL	...	21.8	41.9	25.0	12.1	-	27.1	39.2
BELOW 75 PERCENT OF POVERTY LEVEL	...	15.6	31.0	25.0	-	-	13.1	26.5
BELOW 125 PERCENT OF POVERTY LEVEL	...	30.7	54.9	37.5	23.0	12.4	48.0	52.0
BELOW 150 PERCENT OF POVERTY LEVEL	...	37.5	62.3	37.5	34.3	49.6	68.2	60.5
BELOW 200 PERCENT OF POVERTY LEVEL	...	51.6	76.6	62.5	52.0	61.9	79.4	73.4

TABLE 29. POVERTY CHARACTERISTICS IN 1979 FOR AMERICAN INDIANS, ESKIMOS, AND ALEUTS FOR IDENTIFIED RESERVATIONS: 1980 - CON.

(INCLUDES AMERICAN INDIANS, ESKIMOS, AND ALEUTS IN HOUSEHOLDS WITH ONE OR MORE AMERICAN INDIAN, ESKIMO, OR ALEUT PERSONS. EXCLUDES UNRELATED INDIVIDUALS UNDER 15 YEARS. DATA ARE ESTIMATES BASED ON A SAMPLE; SEE INTRODUCTION. FOR MEANING OF SYMBOLS, SEE INTRODUCTION. FOR DEFINITION OF TERMS, SEE APPENDIXES A AND B)

IDENTIFIED RESERVATIONS	XL RANCH, CALIF.	YAKIMA, WASH.	YANKTON, S.DAK.	YAVAPAI, ARIZ.	YERINGTON, NEV.	YOMBA, NEV.	ZIA PUEBLO, N.MEX.	ZUNI PUEBLO, N.MEX.
AMERICAN INDIAN, ESKIMO, OR ALEUT HOUSEHOLDER								
PERCENT OF HOUSEHOLDS:								
BELOW POVERTY LEVEL	***	37.3	55.8	30.0	31.8	15.3	32.6	45.9
BELOW 75 PERCENT OF POVERTY LEVEL	***	28.4	48.0	25.0	19.7	15.3	22.5	33.1
BELOW 125 PERCENT OF POVERTY LEVEL	***	47.2	65.5	40.0	43.7	30.6	49.0	58.3
BELOW 150 PERCENT OF POVERTY LEVEL	***	53.9	74.1	50.0	55.0	61.2	66.0	66.5
BELOW 200 PERCENT OF POVERTY LEVEL	***	64.9	83.9	65.0	65.4	68.9	80.7	78.4
PERCENT OF FAMILIES:								
BELOW POVERTY LEVEL	***	36.2	54.3	31.6	30.2	9.9	33.1	44.8
BELOW 75 PERCENT OF POVERTY LEVEL	***	26.9	43.2	26.3	16.8	9.9	22.8	31.9
BELOW 125 PERCENT OF POVERTY LEVEL	***	46.8	66.0	42.1	43.2	19.9	49.8	57.9
BELOW 150 PERCENT OF POVERTY LEVEL	***	53.5	74.1	52.6	55.7	59.6	67.0	66.2
BELOW 200 PERCENT OF POVERTY LEVEL	***	64.7	83.8	68.4	64.8	69.5	81.9	78.6
PERCENT OF MARRIED-COUPLE FAMILIES:								
BELOW POVERTY LEVEL	***	23.1	43.4	33.3	13.8	-	27.1	39.3
BELOW 75 PERCENT OF POVERTY LEVEL	***	16.1	32.1	33.3	-	-	13.1	26.8
BELOW 125 PERCENT OF POVERTY LEVEL	***	32.4	55.3	50.0	26.3	12.4	48.0	52.5
BELOW 150 PERCENT OF POVERTY LEVEL	***	38.8	63.8	50.0	39.1	49.6	68.2	60.9
BELOW 200 PERCENT OF POVERTY LEVEL	***	52.9	76.5	66.7	53.0	61.9	79.4	73.5
PERCENT OF FEMALE HOUSEHOLDS, NO HUSBAND PRESENT:								
BELOW POVERTY LEVEL	***	59.9	68.4	30.0	70.4	-	46.4	58.4
BELOW 75 PERCENT OF POVERTY LEVEL	***	46.8	60.0	20.0	54.3	-	40.4	44.0
BELOW 125 PERCENT OF POVERTY LEVEL	***	74.6	79.1	40.0	86.7	-	59.1	71.8
BELOW 150 PERCENT OF POVERTY LEVEL	***	82.3	88.5	60.0	100.0	100.0	74.1	78.3
BELOW 200 PERCENT OF POVERTY LEVEL	***	88.8	91.5	70.0	100.0	100.0	90.5	90.0
PERCENT OF PERSONS:								
BELOW POVERTY LEVEL	***	38.7	53.0	27.3	31.3	7.4	32.6	47.1
BELOW 75 PERCENT OF POVERTY LEVEL	***	28.6	42.6	19.7	19.3	5.5	21.0	32.2
BELOW 125 PERCENT OF POVERTY LEVEL	***	50.2	67.7	40.9	39.6	12.9	48.9	59.8
BELOW 150 PERCENT OF POVERTY LEVEL	***	57.8	76.2	50.0	55.2	49.3	72.0	69.0
BELOW 200 PERCENT OF POVERTY LEVEL	***	68.7	85.7	68.2	64.1	56.6	86.6	82.7

TABLE 29. POVERTY CHARACTERISTICS IN 1979 FOR AMERICAN INDIANS, ESKIMOS, AND ALEUTS FOR IDENTIFIED RESERVATIONS: 1980 - CON.

(INCLUDES AMERICAN INDIANS, ESKIMOS, AND ALEUTS IN HOUSEHOLDS WITH ONE OR MORE AMERICAN INDIAN, ESKIMO, OR ALEUT PERSONS. EXCLUDES UNRELATED INDIVIDUALS UNDER 15 YEARS. DATA ARE ESTIMATES BASED ON A SAMPLE; SEE INTRODUCTION. FOR MEANING OF SYMBOLS, SEE INTRODUCTION. FOR DEFINITION OF TERMS, SEE APPENDIXES A AND B)

IDENTIFIED RESERVATIONS	SAN FELIPE/SANTA ANA JOINT AREA, N.MEX.	SAN FELIPE/SANTO DOMINGO JOINT AREA, N.MEX.	OTHER RESERVATION LANDS IN MONTANA
INCOME IN 1979 BELOW POVERTY LEVEL			
FAMILIES WITH AMERICAN INDIAN, ESKIMO, OR ALEUT HOUSEHOLDER OR SPOUSE	-	10	-
PERCENT BELOW POVERTY LEVEL	-	41.6	-
WITH SOCIAL SECURITY BENEFITS	-	-	-
WITH OTHER BENEFITS	-	-	-
HOUSEHOLDER WORKED IN 1979	-	10	-
WITH RELATED CHILDREN UNDER 18 YEARS	-	10	-
WITH RELATED CHILDREN 6 TO 17 YEARS	-	7	-
MARRIED-COUPLE FAMILIES	-	6	-
WITH RELATED CHILDREN 6 TO 17 YEARS	-	6	-
HOUSEHOLDER 65 YEARS AND OVER	-	-	-
FAMILIES WITH AMERICAN INDIAN, ESKIMO, OR ALEUT HOUSEHOLDER	-	10	-
PERCENT BELOW POVERTY LEVEL	-	41.6	-
WITH SOCIAL SECURITY BENEFITS	-	-	-
WITH OTHER BENEFITS	-	-	-
HOUSEHOLDER WORKED IN 1979	-	10	-
WITH RELATED CHILDREN UNDER 18 YEARS	-	10	-
WITH RELATED CHILDREN 6 TO 17 YEARS	-	7	-
MARRIED-COUPLE FAMILIES	-	6	-
WITH RELATED CHILDREN 6 TO 17 YEARS	-	6	-
FEMALE HOUSEHOLDER, NO HUSBAND PRESENT	-	2	-
WITH RELATED CHILDREN 6 TO 17 YEARS	-	2	-
HOUSEHOLDER 65 YEARS AND OVER	-	-	-
UNRELATED INDIVIDUALS FOR WHOM POVERTY STATUS IS DETERMINED	-	2	-
PERCENT BELOW POVERTY LEVEL	-	50.0	-
65 YEARS AND OVER	-	-	-
PERSONS FOR WHOM POVERTY STATUS IS DETERMINED	-	56	-
PERCENT BELOW POVERTY LEVEL	-	48.9	-
RELATED CHILDREN UNDER 18 YEARS	-	34	-
60 YEARS AND OVER	-	-	-
65 YEARS AND OVER	-	-	-
INCOME IN 1979 BELOW SPECIFIED POVERTY LEVELS			
AMERICAN INDIAN, ESKIMO, OR ALEUT HOUSEHOLDER OR SPOUSE			
PERCENT OF HOUSEHOLDS:			
BELOW POVERTY LEVEL	-	41.6	-
BELOW 75 PERCENT OF POVERTY LEVEL	-	30.1	-
BELOW 125 PERCENT OF POVERTY LEVEL	-	58.8	-
BELOW 150 PERCENT OF POVERTY LEVEL	-	65.2	-
BELOW 200 PERCENT OF POVERTY LEVEL	-	87.8	-
PERCENT OF FAMILIES:			
BELOW POVERTY LEVEL	-	41.6	-
BELOW 75 PERCENT OF POVERTY LEVEL	-	30.1	-
BELOW 125 PERCENT OF POVERTY LEVEL	-	58.8	-
BELOW 150 PERCENT OF POVERTY LEVEL	-	65.2	-
BELOW 200 PERCENT OF POVERTY LEVEL	-	87.8	-
PERCENT OF MARRIED-COUPLE FAMILIES:			
BELOW POVERTY LEVEL	-	45.6	-
BELOW 75 PERCENT OF POVERTY LEVEL	-	34.2	-
BELOW 125 PERCENT OF POVERTY LEVEL	-	45.6	-
BELOW 150 PERCENT OF POVERTY LEVEL	-	57.7	-
BELOW 200 PERCENT OF POVERTY LEVEL	-	89.3	-

TABLE 29. POVERTY CHARACTERISTICS IN 1979 FOR AMERICAN INDIANS, ESKIMOS, AND ALEUTS FOR IDENTIFIED RESERVATIONS: 1980 - CON.

(INCLUDES AMERICAN INDIANS, ESKIMOS, AND ALEUTS IN HOUSEHOLDS WITH ONE OR MORE AMERICAN INDIAN, ESKIMO, OR ALEUT PERSONS. EXCLUDES UNRELATED INDIVIDUALS UNDER 15 YEARS. DATA ARE ESTIMATES BASED ON A SAMPLE; SEE INTRODUCTION. FOR MEANING OF SYMBOLS, SEE INTRODUCTION. FOR DEFINITION OF TERMS, SEE APPENDIXES A AND B)

IDENTIFIED RESERVATIONS	SAN FELIPE/SANTA ANA JOINT AREA, N.MEX.	SAN FELIPE/SANTO DOMINGO JOINT AREA, N.MEX.	OTHER RESERVATION LANDS IN MONTANA
AMERICAN INDIAN, ESKIMO, OR ALEUT HOUSEHOLDER			
PERCENT OF HOUSEHOLDS:			
BELOW POVERTY LEVEL	-	41.6	-
BELOW 75 PERCENT OF POVERTY LEVEL	-	30.1	-
BELOW 125 PERCENT OF POVERTY LEVEL	-	58.8	-
BELOW 150 PERCENT OF POVERTY LEVEL	-	65.2	-
BELOW 200 PERCENT OF POVERTY LEVEL	-	87.8	-
PERCENT OF FAMILIES:			
BELOW POVERTY LEVEL	-	41.6	-
BELOW 75 PERCENT OF POVERTY LEVEL	-	30.1	-
BELOW 125 PERCENT OF POVERTY LEVEL	-	58.8	-
BELOW 150 PERCENT OF POVERTY LEVEL	-	65.2	-
BELOW 200 PERCENT OF POVERTY LEVEL	-	87.8	-
PERCENT OF MARRIED-COUPLE FAMILIES:			
BELOW POVERTY LEVEL	-	45.6	-
BELOW 75 PERCENT OF POVERTY LEVEL	-	34.2	-
BELOW 125 PERCENT OF POVERTY LEVEL	-	45.6	-
BELOW 150 PERCENT OF POVERTY LEVEL	-	57.7	-
BELOW 200 PERCENT OF POVERTY LEVEL	-	89.3	-
PERCENT OF FEMALE HOUSEHOLDS, NO HUSBAND PRESENT:			
BELOW POVERTY LEVEL	-	18.0	-
BELOW 75 PERCENT OF POVERTY LEVEL	-	18.0	-
BELOW 125 PERCENT OF POVERTY LEVEL	-	66.0	-
BELOW 150 PERCENT OF POVERTY LEVEL	-	66.0	-
BELOW 200 PERCENT OF POVERTY LEVEL	-	82.0	-
PERCENT OF PERSONS:			
BELOW POVERTY LEVEL	-	48.9	-
BELOW 75 PERCENT OF POVERTY LEVEL	-	36.0	-
BELOW 125 PERCENT OF POVERTY LEVEL	-	57.9	-
BELOW 150 PERCENT OF POVERTY LEVEL	-	65.0	-
BELOW 200 PERCENT OF POVERTY LEVEL	-	88.2	-

U.S. GOVERNMENT PRINTING OFFICE: 1986-491-070/40000

Superintendent of Documents
U.S. Government Printing Office
Washington, D.C. 20402

Official Business
Penalty for Private Use, $300

POSTAGE AND FEES PAID
U.S. DEPARTMENT OF COMMERCE
COM-202

Special Fourth-Class
Rate—Book